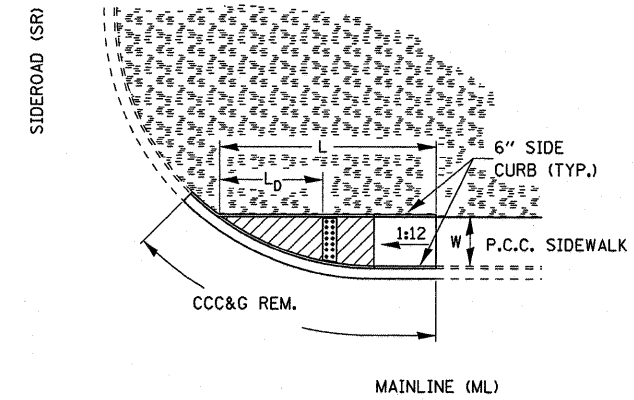
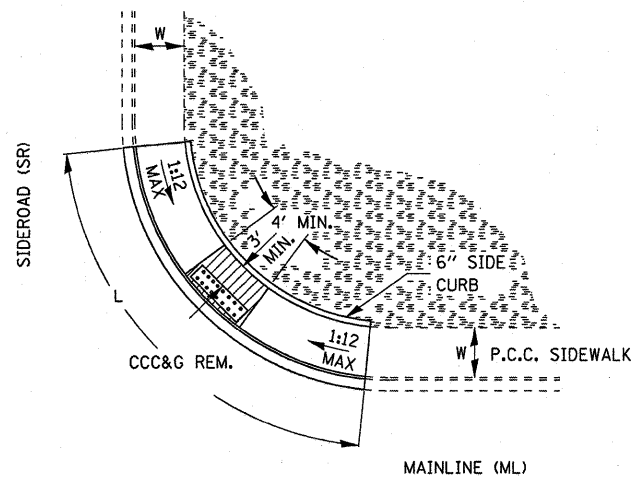


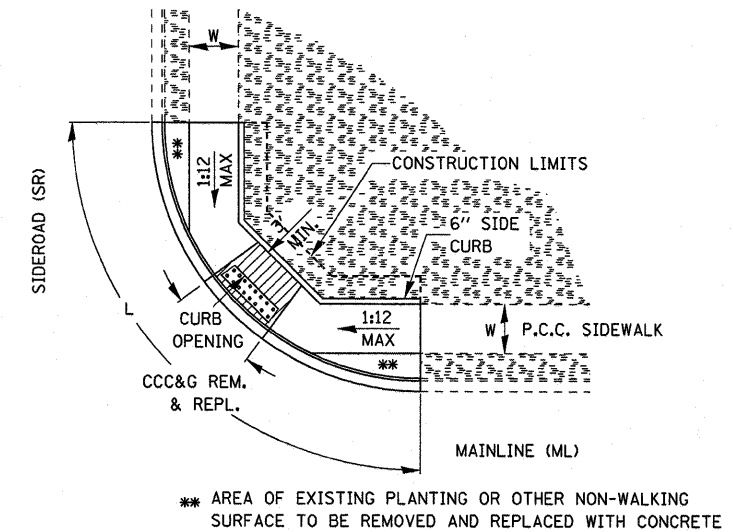
**ADA SIDEWALK ACCESSIBILITY RAMPS  
METHOD 2-E PERSPECTIVE WITH SIDE CURBS**



**ADA SIDEWALK ACCESSIBILITY RAMPS  
METHOD 4-G**



**ADA SIDEWALK ACCESSIBILITY RAMPS  
METHOD 3-F**



**ADA SIDEWALK ACCESSIBILITY RAMPS  
METHOD 6-H**

LEGEND	
	PLANTING OR OTHER NON-WALKING SURFACE
	SLOPE = 2% MAX.
	DETECTABLE WARNING

FILE NAME =	USER NAME = wasilewskim	DESIGNED -	REVISED -	<b>STATE OF ILLINOIS DEPARTMENT OF TRANSPORTATION</b>	<b>DETAILS</b>	F.A.P. RTE.	SECTION	COUNTY	TOTAL SHEETS	SHEET NO.
c:\pw_work\pwsdot\wasilewskim\d0248423	D366839-shr-details.DGN	DRAWN -	REVISED -			68	(52,99,100)RS-3, (37)RS-2	*	50	48
	PLOT SCALE = 50.0000' / IN.	CHECKED -	REVISED -			* LASALLE & LIVINGSTON		CONTRACT NO. 66839		
	PLOT DATE = Mar 25, 2011 - 03:23:13 PM	DATE -	REVISED -			ILLINOIS FED. AID PROJECT				
				SCALE:	SHEET NO. OF SHEETS STA.	TO STA.				