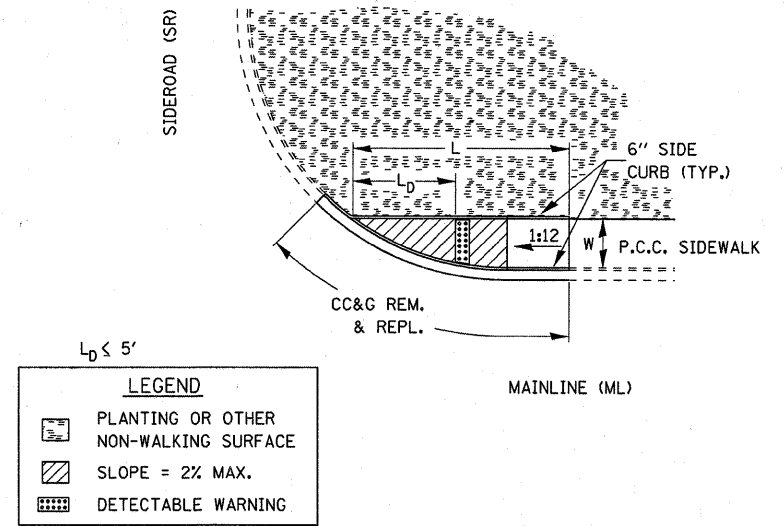


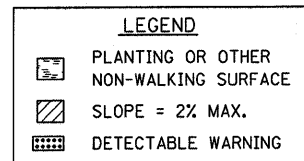
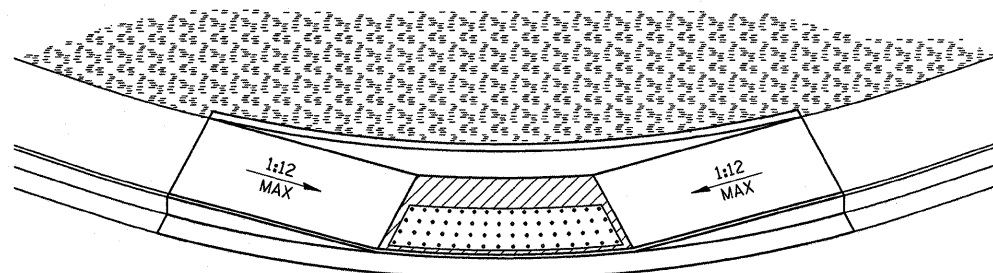
**ADA SIDEWALK ACCESSIBILITY RAMPS  
METHOD 3**

**424-15**



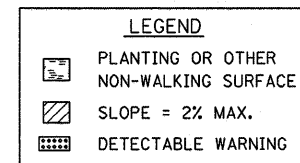
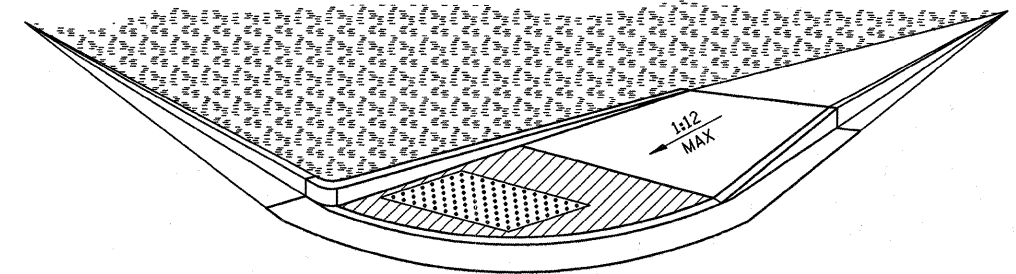
**ADA SIDEWALK ACCESSIBILITY RAMPS  
METHOD 4**

**424-17**



**ADA SIDEWALK ACCESSIBILITY RAMPS  
METHOD 3 PERSPECTIVE**

**424-16**



**ADA SIDEWALK ACCESSIBILITY RAMPS  
METHOD 4 PERSPECTIVE**

**424-18**

FILE NAME =	USER NAME = braboygo	DESIGNED -	REVISED -	<b>STATE OF ILLINOIS DEPARTMENT OF TRANSPORTATION</b>	<b>DETAILS</b>	F.A. RTE.	SECTION	COUNTY	TOTAL SHEETS	SHEET NO.	
ci:\pw\work\p\w\dot\braboygo\d0122683\036945-sht-de tai1.s.DGN	DRAWN -	REVISED -	615			(116)RS-6	BUREAU	14	14		
PLOT SCALE = 50.0000' / IN.	CHECKED -	REVISED -	CONTRACT NO. 66945								
PLOT DATE = Mar 17, 2011 - 10:59:58 AM	DATE -	REVISED -	ILLINOIS FED. AID PROJECT								
						SCALE:	SHEET NO.	OF	SHEETS	STA.	TO STA.