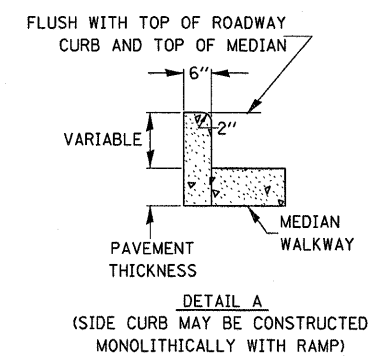
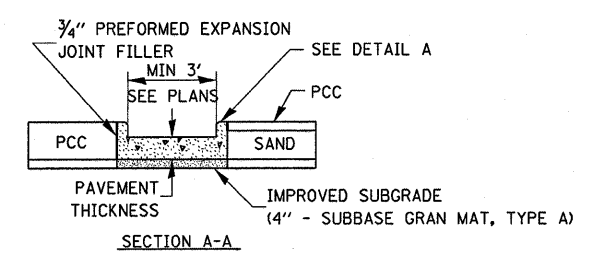
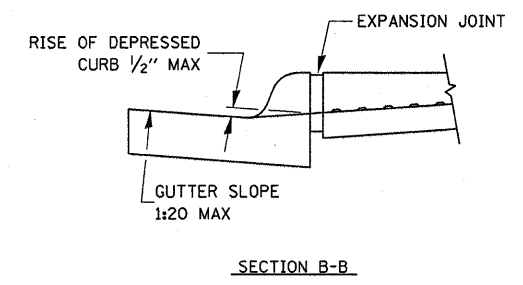
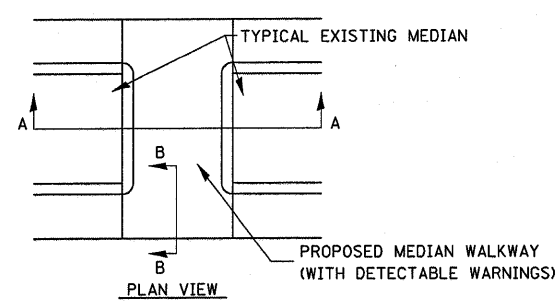


LEGEND

- PLANTING OR OTHER NON-WALKING SURFACE
- SLOPE = 2% MAX.
- DETECTABLE WARNING

* PAY FOR SOD IN PLANTING AREAS OR REMOVE AND REPLACE FOR OTHER SURFACES

**ADA SIDEWALK ACCESSIBILITY RAMPS
TYPICAL SODDING DETAILS FOR SIDEWALK RAMPS**

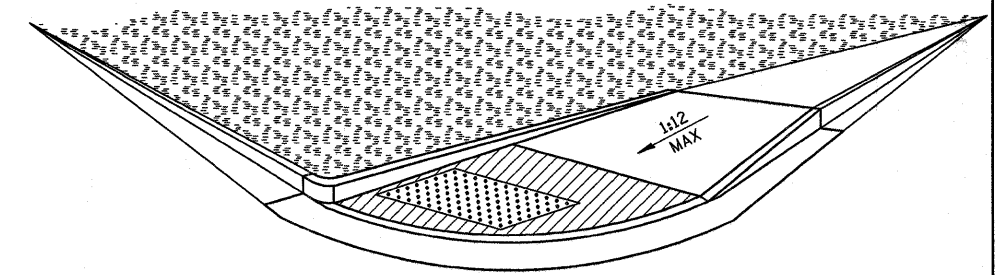


MAINLINE (ML)
 $L_D \leq 5'$

LEGEND

- PLANTING OR OTHER NON-WALKING SURFACE
- SLOPE = 2% MAX.
- DETECTABLE WARNING

**ADA SIDEWALK ACCESSIBILITY RAMPS
METHOD 4**



LEGEND

- PLANTING OR OTHER NON-WALKING SURFACE
- SLOPE = 2% MAX.
- DETECTABLE WARNING

**ADA SIDEWALK ACCESSIBILITY RAMPS
CONCRETE MEDIAN DETAIL FOR SIDEWALK RAMP**

**ADA SIDEWALK ACCESSIBILITY RAMPS
METHOD 4 PERSPECTIVE**

FILE NAME =	USER NAME = monallysr	DESIGNED -	REVISED -	STATE OF ILLINOIS DEPARTMENT OF TRANSPORTATION	DETAILS			F.A.P. RTE.	SECTION	COUNTY	TOTAL SHEETS	SHEET NO.
et\pw_work\p\dot\monallysr\d0173848\c38	8A86-shr-DETAILS.dgn	DRAWN -	REVISED -					68	(3)RS-2	LASALLE	22	19
PLOT SCALE = 51.3674 ' / IN.		CHECKED -	REVISED -		CONTRACT NO. 66A06							
PLOT DATE = Mar 15, 2011 - 10:48:27 AM		DATE -	REVISED -		ILLINOIS FED. AID PROJECT							
				SCALE:	SHEET NO.	OF	SHEETS	STA.	TO STA.			