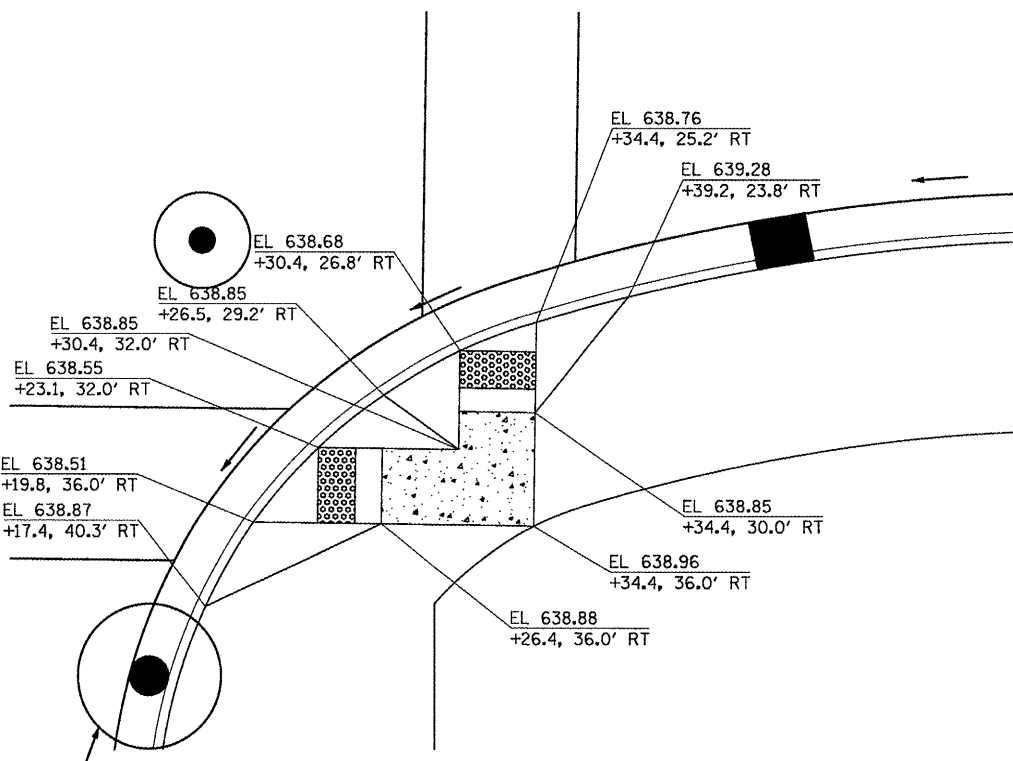




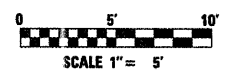
NE QUAD AT LOCUST STREET AND AVENUE A



SE QUAD AT LOCUST STREET AND AVENUE A

**LEGEND**

 LEVEL LANDING PAD  
 SLOPE 2% MAXIMUM  
 ANY DIRECTION  
 DETECTABLE WARNING



FILE NAME = P:\P-29\2193 - IDOT DUR\Task-04\DWG\SH1\15_D4-9400909-ADA_details01.dwg	USER NAME = _2193 Task 4_	DESIGNED NEC	REVISED - -
PLOT SCALE = 1/8"	CHECKED JRS	REVIS	REVISED - -
PLOT DATE = 12/21/2010	DATE 12/21/2010	REVISED - -	



**STATE OF ILLINOIS**  
**DEPARTMENT OF TRANSPORTATION**

**ADA RAMPS DETAILS**  
**LOCUST STREET-RECONSTRUCTION**

SCALE: 1"=5'-00" SHEET NO. 01 OF 05 SHEETS STA. TO STA.

F.A.P. RTE. 685/22	SECTION (41Z, 135) R, N <sub>2</sub> (1CS) I	COUNTY FULTON	TOTAL SHEETS 125	SHEET NO. 84
ILLINOIS FED. AID PROJECT			CONTRACT NO. 68877	
D4-94-009-09				