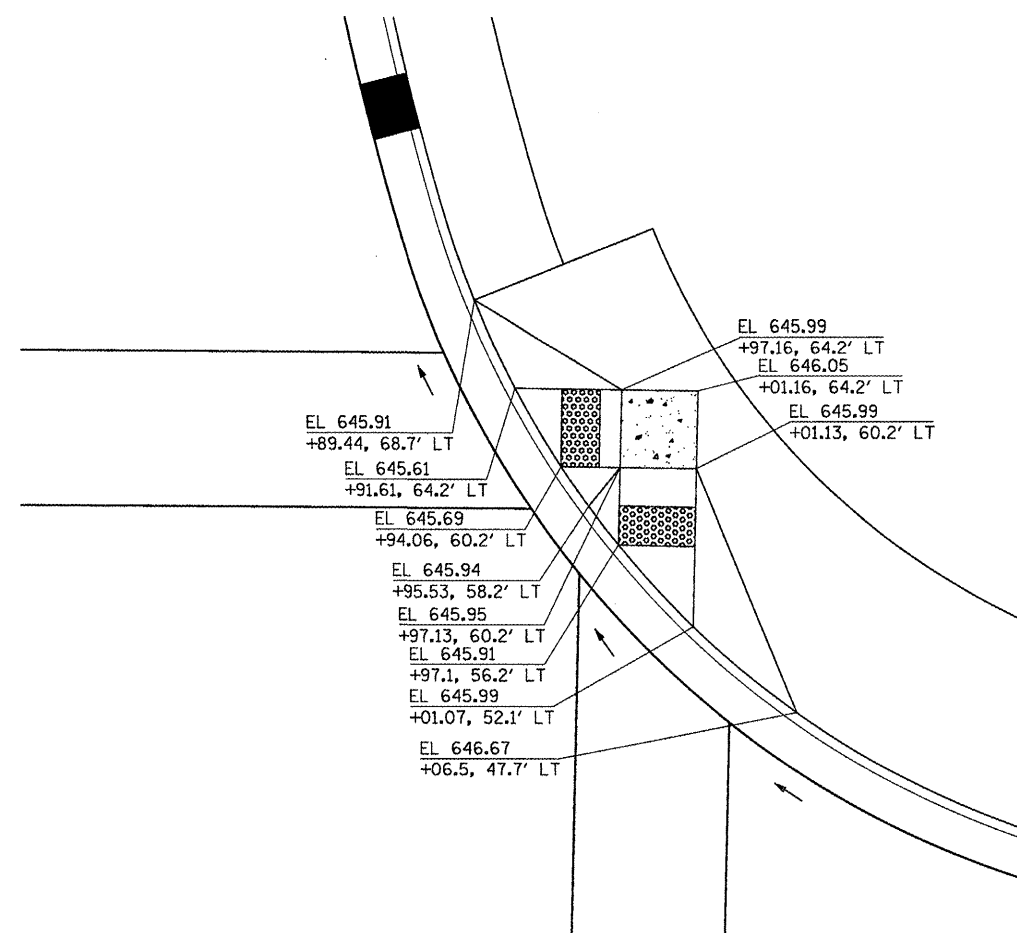
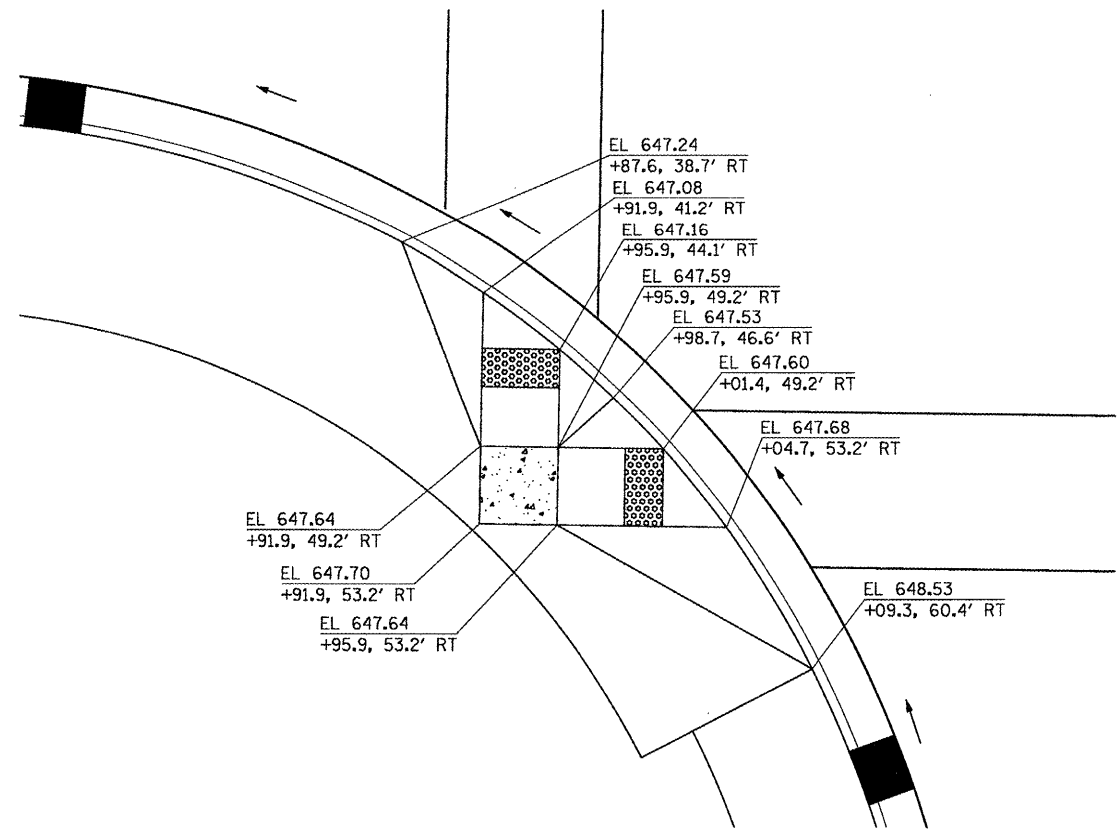


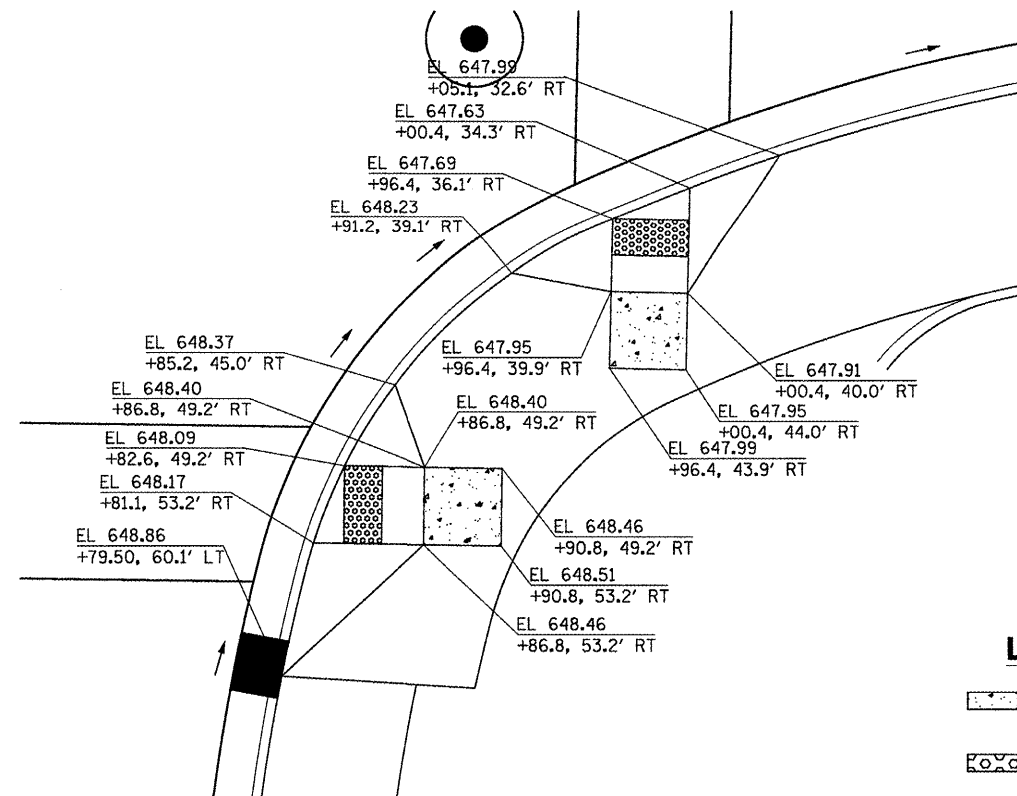
NW QUAD AT LOCUST STREET AND MAIN STREET



NE QUAD AT LOCUST STREET AND MAIN STREET







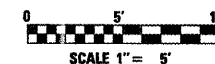
SW QUAD AT LOCUST STREET AND MAIN STREET



SE QUAD AT LOCUST STREET AND MAIN STREET

LEGEND

-  LEVEL LANDING PAD
-  SLOPE 2% MAXIMUM
-  ANY DIRECTION
-  DETECTABLE WARNING



FILE NAME =	USER NAME = .2193 Task 4_	DESIGNED NEC	REVISED -
P:\P-09\2193 - IDOT DUR\Task-04\DWG\SH15_D4-9420909-ADA_details02.dwg	DRAWN NEC	REVISED -	
PLOT SCALE = 1:5	CHECKED JRS	REVISED -	
PLOT DATE = 12/21/2010	DATE 12/21/2010	REVISED -	



STATE OF ILLINOIS
DEPARTMENT OF TRANSPORTATION

ADA RAMPS DETAILS			
LOCUST STREET-RECONSTRUCTION			
SCALE: 1"=5'-00"	SHEET NO. 02 OF 05 SHEETS	STA.	TO STA.

F.A.P. RTE. 685/22	SECTION (41Z, 135) R, N, (ICS) I	COUNTY FULTON	TOTAL SHEETS 125	SHEET NO. 85
CONTRACT NO. 68877			ILLINOIS FED. AID PROJECT D4-94-009-09	