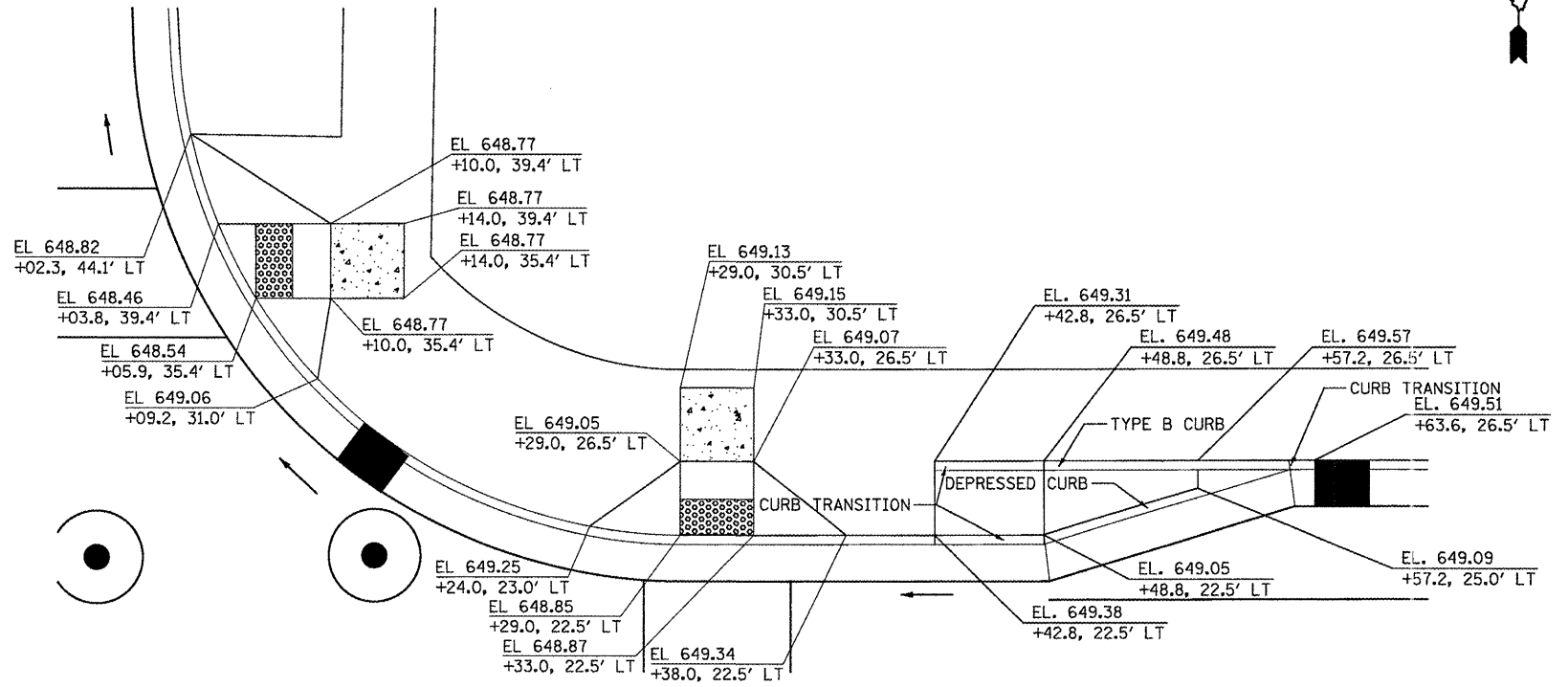
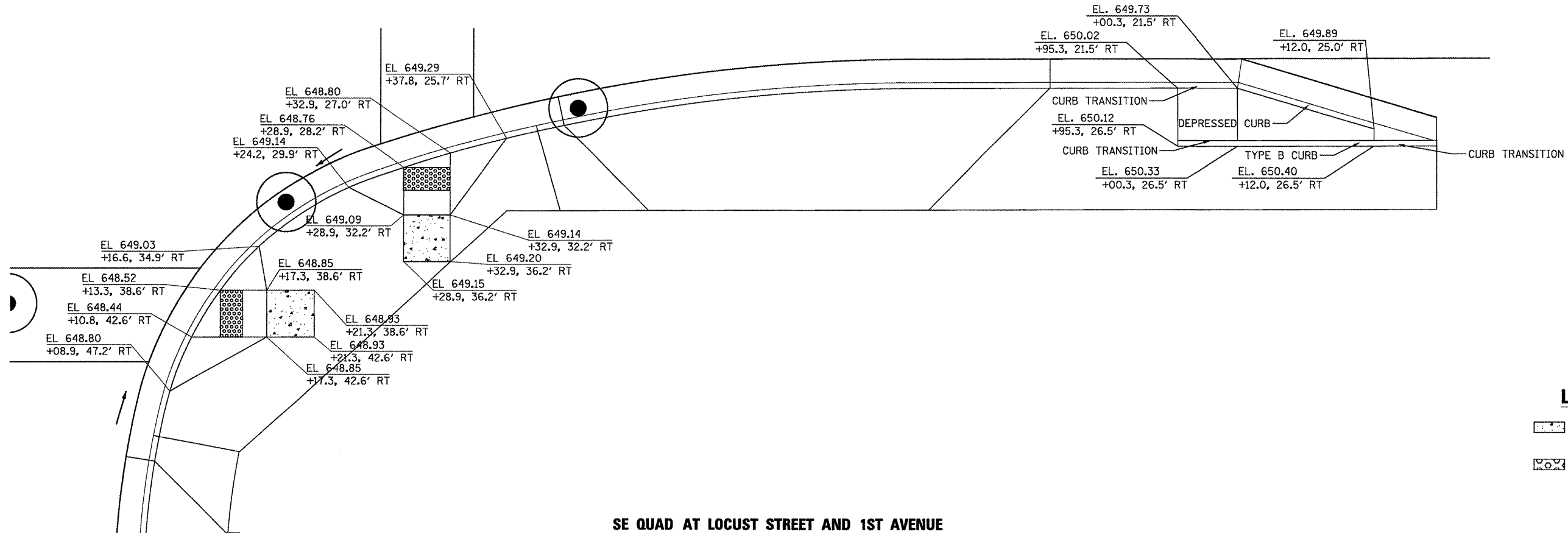


NW QUAD AT LOCUST STREET AND 1ST AVENUE



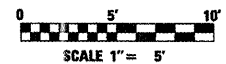
NE QUAD AT LOCUST STREET AND 1ST AVENUE



SE QUAD AT LOCUST STREET AND 1ST AVENUE

LEGEND

- LEVEL LANDING PAD
- SLOPE 2% MAXIMUM ANY DIRECTION
- DETECTABLE WARNING



FILE NAME = P:\P-09\2193 - IDOT DUR\Task-04\DWG\SH15.D4-9408909-ADA_details03.dwg	USER NAME = .2193 Task 4.	DESIGNED NEC	REVISED -	INFRASTRUCTURE ENGINEERING 456 Fulton Street Suite 104 Peoria, IL 61602 P 308.637.3000 F 308.637.3100 www.infrastructure-eng.com	STATE OF ILLINOIS DEPARTMENT OF TRANSPORTATION		ADA RAMPS DETAILS LOCUST STREET-RECONSTRUCTION		F.A.P. RTE. 685/22	SECTION (41Z, 135) R, N, (1CS) I	COUNTY FULTON	TOTAL SHEETS 125	SHEET NO. 86			
PLOT SCALE = 1/8"	CHECKED JRS	REVISED -	SCALE: 1/8"=0'-00"						SHEET NO. 03 OF 05 SHEETS	STA. TO STA.	CONTRACT NO. 68877					
PLOT DATE = 12/21/2010	DATE 12/21/2010	REVISED -	ILLINOIS FED. AID PROJECT						D4-94-009-09							