


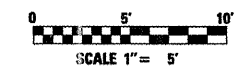


MAIN STREET AND PARKING LOT ENTRANCE

LEGEND

-  LEVEL LANDING PAD
-  SLOPE 2% MAXIMUM ANY DIRECTION
-  DETECTABLE WARNING



FILE NAME =	USER NAME =	DESIGNED NEC	REVISED -
P:\P-09\2193 - IDOT DUR\Task-04\DWG\SHY\15_D4-9400909-ADA_details05.dwg	_2193 Task 4_	DRAWN NEC	REVISED -
		CHECKED JRS	REVISED -
		DATE 12/21/2010	REVISED -

INFRASTRUCTURE ENGINEERING
455 Fulton Street | Suite 104 | Peoria, IL 61602
 P: 301.671.1201 | F: 301.671.8121 | www.infrastructureeng.com

**STATE OF ILLINOIS
 DEPARTMENT OF TRANSPORTATION**

**ADA RAMPS DETAILS
 LOCUST STREET-RECONSTRUCTION**

SCALE: 1"=5'-00" SHEET NO. 05 OF 05 SHEETS STA. TO STA.

F.A.P. RTE.	SECTION	COUNTY	TOTAL SHEETS	SHEET NO.
685/22	(41Z, 135) R, N; (1CS) I	FULTON	125	88
CONTRACT NO. 68877			ILLINOIS FED. AID PROJECT D4-94-009-09	