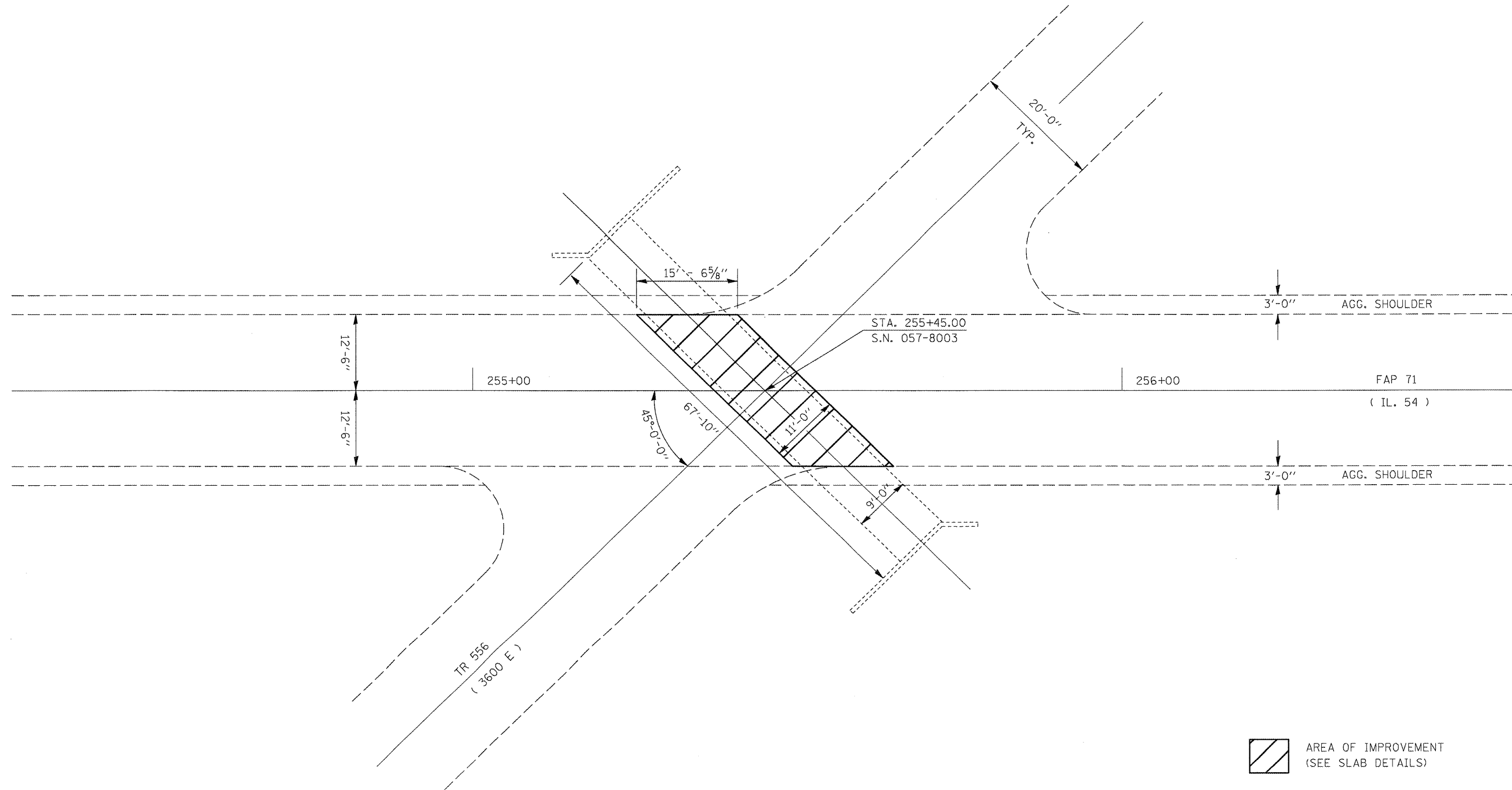
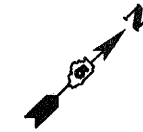



# LOCATION #3

S.N. 057-8003  
 FAP 71 (IL 54)  
 MCLEAN COUNTY  
 STA. 255+45



 AREA OF IMPROVEMENT  
 (SEE SLAB DETAILS)

- ROUTES VARIOUS
- POSTING MITIGATION FY2011-1
- DEWITT / MCLEAN

FILE NAME =	USER NAME = kayarb	DESIGNED -	REVISED -
ct:\pw\work\pwsdot\kayarb\d248870\DS70894-sht-Plan.dgn		DRAWN -	REVISED -
PLOT SCALE = 40.0000" / IN.		CHECKED -	REVISED -
PLOT DATE = 2/3/2011		DATE -	REVISED -

**STATE OF ILLINOIS  
 DEPARTMENT OF TRANSPORTATION**

**PLAN SHEET - LOCATION #3**

SCALE: SHEET NO. OF SHEETS STA. TO STA.

F.A. RTE.	SECTION	COUNTY	TOTAL SHEETS	SHEET NO.
•	••	•••	23	8
CONTRACT NO. 70894				
ILLINOIS FED. AID PROJECT				