

STATE OF ILLINOIS
DEPARTMENT OF TRANSPORTATION
DIVISION OF HIGHWAYS

**PROPOSED
HIGHWAY PLANS**

F.A.I. ROUTE 39 (I-39)
SECTION D5 PATCHING 2012-2

PAVEMENT PATCHING
MCLEAN COUNTY

C-95-037-11
PATCHING FROM I-55 TO WOODFORD COUNTY LINE

F.A.I. RTE.	SECTION	COUNTY	TOTAL SHEETS	SHEET NO.
39	D5 PATCHING 2012-2	MCLEAN	13	1
ILLINOIS		CONTRACT NO. 70928		

* 13+1=14

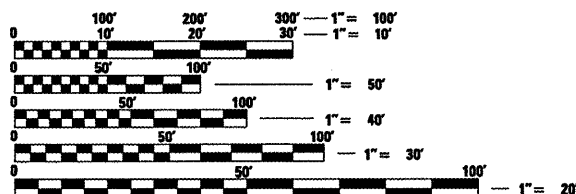
FOR INDEX OF SHEETS, SEE SHEET NO. 2
FOR SUMMARY OF QUANTITIES, SEE SHEET NO. 3

CURRENT TRAFFIC DATA

	LEG "A"	LEG "B"	LEG "C"	LEG "D"	LEG "E"
2011 ADT	11,700	14,800	19,900	18,800	17,200
P.U. %	52.1	61.5	69.9	67.9	66.4
S.U. %	6.0	5.1	4.0	4.2	4.0
M.U. %	41.9	33.4	26.1	27.9	29.6

LEG "A" IS FROM I-55 TO THE I-39 SB TO I-55 EB RAMP IN NORMAL.
LEG "B" IS FROM THE I-39 SB RAMP IN NORMAL TO US 51 BUS.
LEG "C" IS FROM US 51 BUS TO FAS 472.
LEG "D" IS FROM FAS 472 TO IL 251.
LEG "E" IS FROM IL 251 TO THE WOODFORD COUNTY LINE.

DESIGN DESIGNATION
N/A



FULL SIZE PLANS HAVE BEEN PREPARED USING STANDARD ENGINEERING SCALES. REDUCED SIZED PLANS WILL NOT CONFORM TO STANDARD SCALES. IN MAKING MEASUREMENTS ON REDUCED PLANS, THE ABOVE SCALES MAY BE USED.

J.U.L.I.E.
JOINT UTILITY LOCATION INFORMATION FOR EXCAVATION
1-800-892-0123 (HUDSON & NORMAL TOWNSHIPS)
OR 811

PROJECT ENGINEER: NANCY FASIG
SQUAD LEADER: BRIAN J. HOGAN
DESIGNER: ANDREW BERGAN
(217) 465-4181
CONTRACT NO. 70928

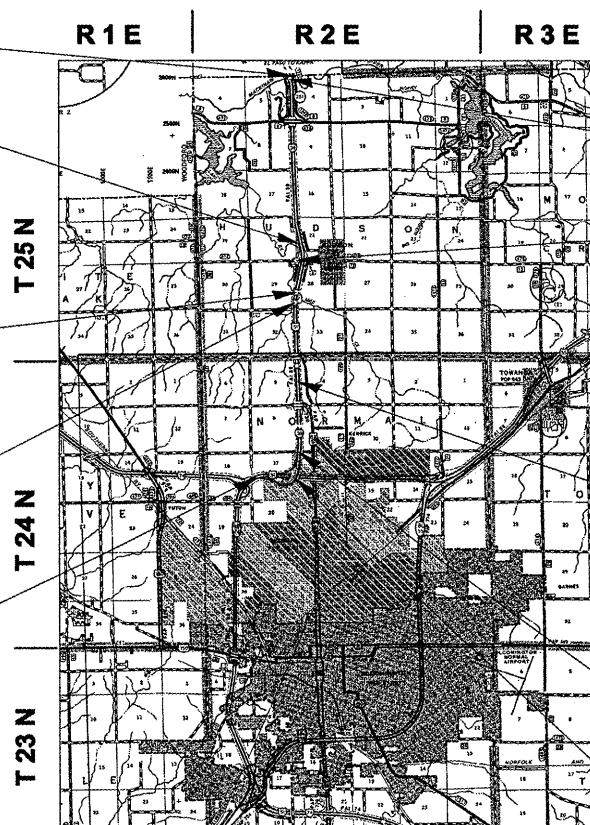
PROJECT ENDS
STATION 557+87.88

STATION EQUATION
STA 377+24.54 (BK) =
STA 377+00.00 (AH)

BRIDGE OMISSION
SN 057-0208 (SB): 303+74.53 - 305+83.48
SN 057-0209 (NB): 303+45.48 - 305+55.74

BRIDGE OMISSION
SN 057-0210 (NB): 291+42.55 - 292+72.66
SN 057-0211 (SB): 291+87.21 - 293+18.07

PROJECT BEGINS
STATION 41+92 I-39 NB
STATION 77+32 I-39 SB
STATION 30+00 RAMP A
STATION 10+00 RAMP B



BRIDGE OMISSION
SN 057-0203: 550+10.62 - 556+40.88

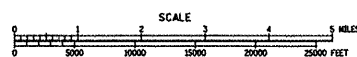
BRIDGE OMISSION
SN 057-0205 (NB): 341+60.22 - 345+25.49
SN 057-0206 (SB): 341+40.88 - 345+13.37



STA. 198+61.67 RURAL
URBAN

BRIDGE OMISSION
SN 057-0216 (SB): 123+22.18 - 126+75.71
SN 057-0217 (NB): 123+24.61 - 126+77.61

BRIDGE OMISSION
SN 057-0215 (NB): 95+12.24 - 99+85.95



GROSS LENGTH = 51,620.42 FEET = 9.777 MILES
NET LENGTH = 49,457.81 FEET = 9.367 MILES



LOCATION OF SECTION INDICATED THUS: - - -

STATE OF ILLINOIS
DEPARTMENT OF TRANSPORTATION
DIVISION OF HIGHWAYS

SUBMITTED March 22, 2011

Joseph E. Curme CRAI
DEPUTY DIRECTOR OF HIGHWAYS, REGION ENGINEER

May 13, 2011
Scott E. Stitt P.E. /a
ENGINEER OF DESIGN AND ENVIRONMENT

May 13, 2011
Christine M. Reed /a
DIRECTOR OF HIGHWAYS, CHIEF ENGINEER

PRINTED BY THE AUTHORITY
OF THE STATE OF ILLINOIS