

F.A.P. RTE.	SECTION	COUNTY	TOTAL SHEETS	SHEET NO.
	D5 PATCHING 2012-3	CHAMPAIGN	12	1
		ILLINOIS	CONTRACT NO. 70929	

FOR INDEX OF SHEETS, SEE SHEET NO. 2
FOR SUMMARY OF QUANTITIES, SEE SHEET NO. 4

STATE OF ILLINOIS
DEPARTMENT OF TRANSPORTATION
DIVISION OF HIGHWAYS

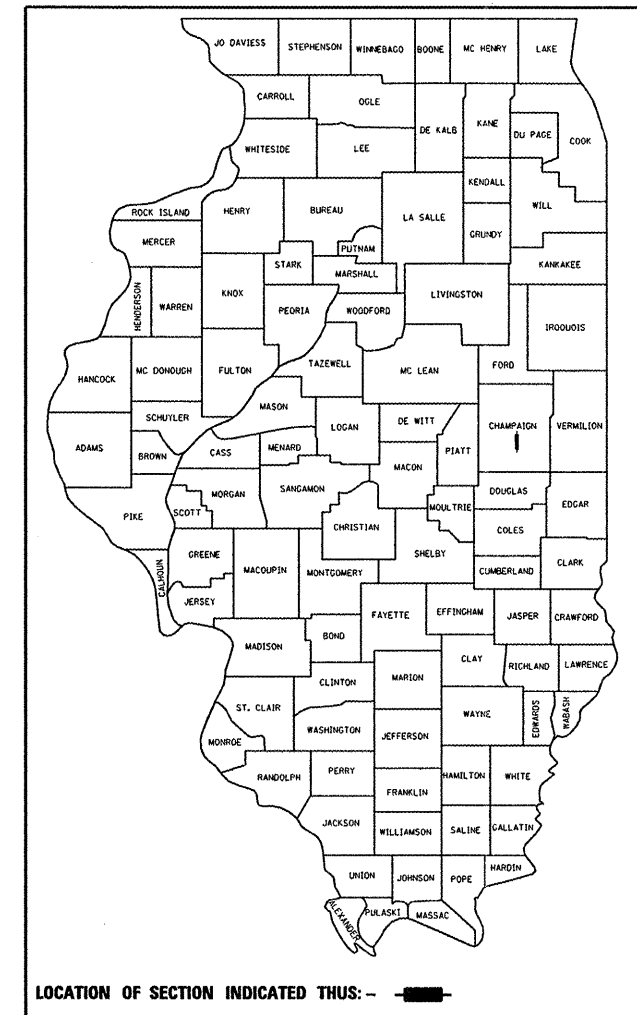
**PROPOSED
HIGHWAY PLANS**

FAP ROUTE 808 (IL 130)
SECTION D5 PATCHING 2012-3

PATCHING
CHAMPAIGN COUNTY

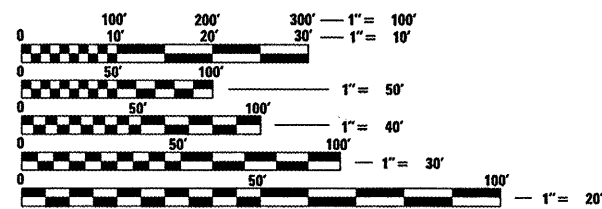
C-95-038-11

D95-038-11



LOCATION OF SECTION INDICATED THUS: —

CURRENT ADT: (2011)
7,400

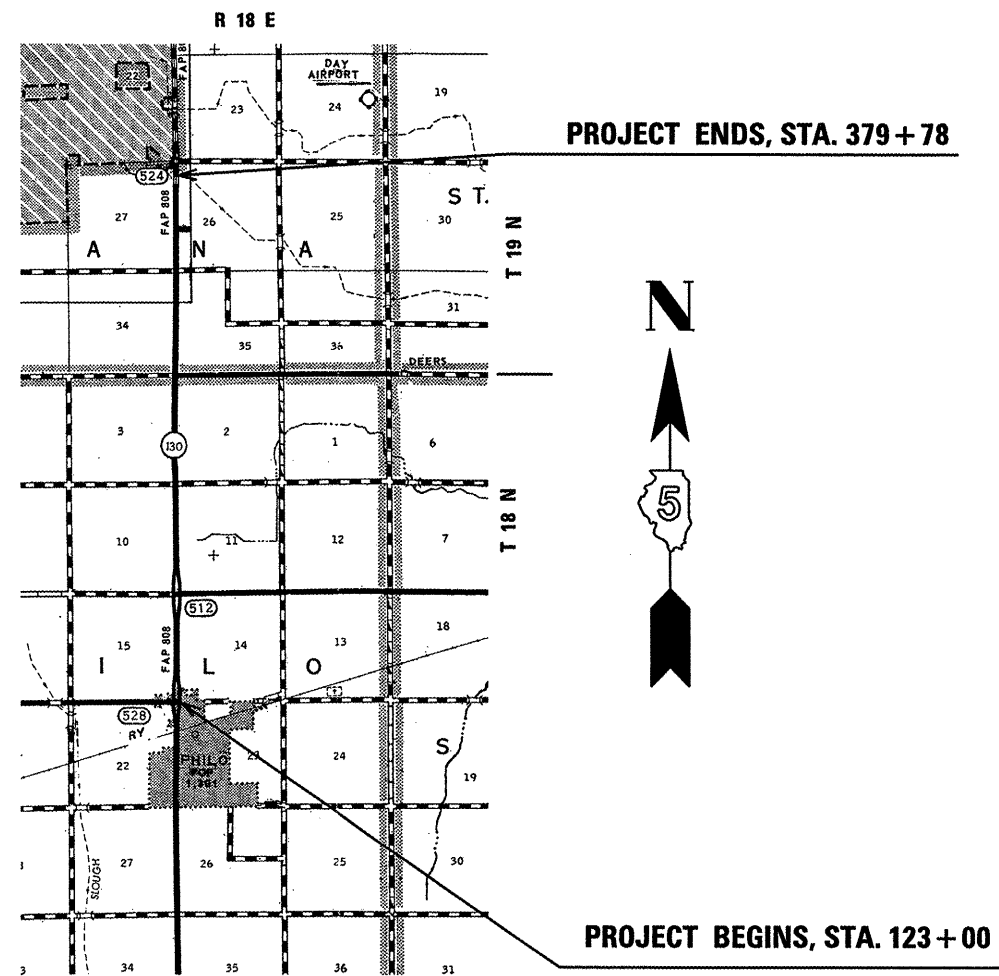


FULL SIZE PLANS HAVE BEEN PREPARED USING STANDARD ENGINEERING SCALES. REDUCED SIZED PLANS WILL NOT CONFORM TO STANDARD SCALES. IN MAKING MEASUREMENTS ON REDUCED PLANS, THE ABOVE SCALES MAY BE USED.

J.U.L.I.E.
JOINT UTILITY LOCATION INFORMATION FOR EXCAVATION
1-800-892-0123
OR 811

PROJECT ENGINEER KEVIN TRAPP 217-466-7305
PROJECT MANAGER MICHAEL LEROY 217-466-7228

CONTRACT NO. 70929



GROSS LENGTH = 25,678.00 FT. = 4.863 MILE
NET LENGTH = 25,678.00 FT. = 4.863 MILE



STATE OF ILLINOIS
DEPARTMENT OF TRANSPORTATION
DIVISION OF HIGHWAYS

SUBMITTED 3/18 20 11
Joseph R. Coover
DEPUTY DIRECTOR OF HIGHWAYS, REGION ENGINEER

May 13 20 11
Scott E. Stitt P.E.
acting ENGINEER OF DESIGN AND ENVIRONMENT

May 13 20 11
Christina M. Reader
DIRECTOR OF HIGHWAYS, CHIEF ENGINEER

**PRINTED BY THE AUTHORITY
OF THE STATE OF ILLINOIS**