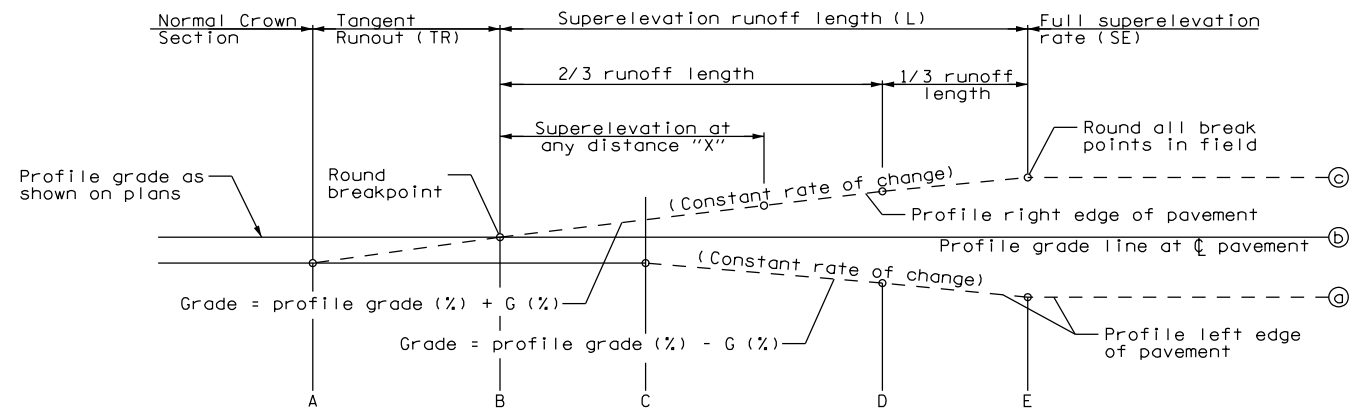
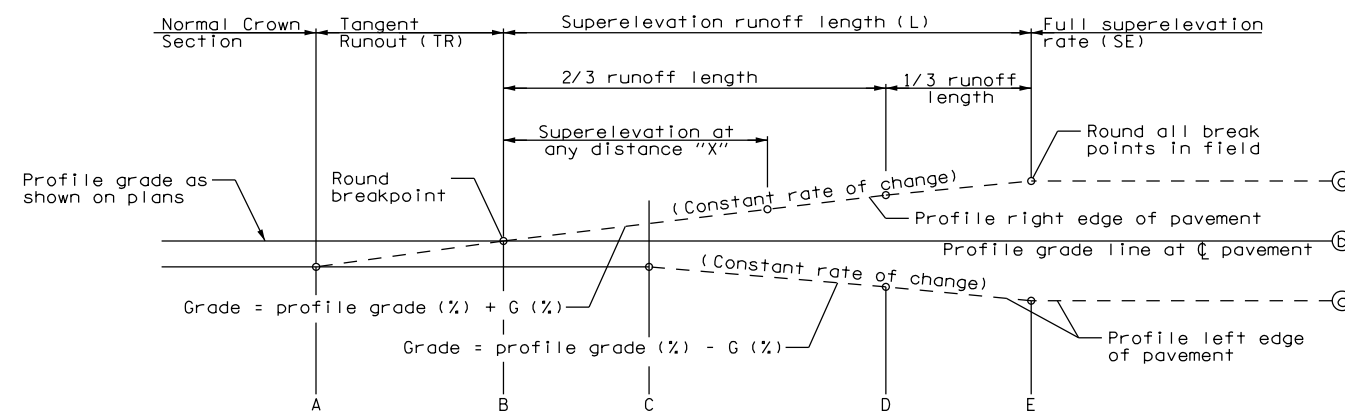


3:57:44 PM
Mar-25-2011 03:57:44PM

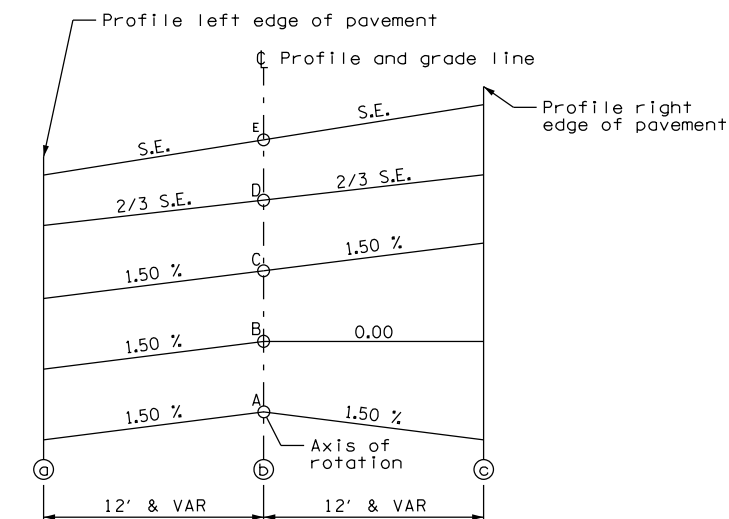
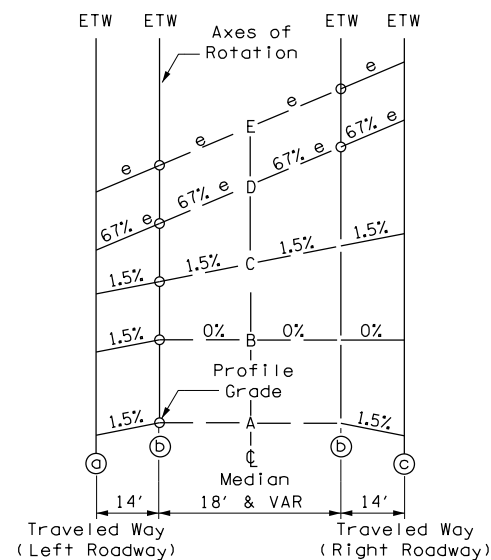
F.A.P. RTE.	SECTION	COUNTY	TOTAL SHEETS	SHEET NO.
310	69-3(3HB)	MORGAN	793	87
STA.		TO STA.		
FED. ROAD DIST. NO.		ILLINOIS	FED. AID PROJECT	



AXIS OF ROTATION ABOUT MEDIAN EDGES OF TRAVELED WAY



AXIS OF ROTATION ABOUT MEDIAN EDGES OF TRAVELED WAY



AXIS OF ROTATION ABOUT CENTERLINE OF TRAVELED WAY

SUPERELEVATION TRANSITION CURVE DATA								
LOCATION	CURVE NAME	N.C.	S.E.	PROFILE BREAK POINTS				
				A	B	C	D	E
CONCORD ROAD	CONCORD-1	-1.50%	±4.70%	25+75.00	26+52.00	27+28.60	28+12.00	28+92.00

SUPERELEVATION TRANSITION CURVE DATA								
LOCATION	CURVE NAME	N.C.	S.E.	PROFILE BREAK POINTS				
				A	B	C	D	E
CONCORD ROAD	CONCORD-1	-1.50%	±4.70%	34+84.00	34+37.00	33+90.40	33+39.67	32+91.00

REVISIONS	
NAME	DATE

ILLINOIS DEPARTMENT OF TRANSPORTATION
 SUPERELEVATION RUNOFF TABLES
 SHEET 5 OF 6
 CONCORD ROAD
 FAP 310 (US 67/IL 104)

DRAWN BY EBB
 CHECKED BY
 DATE 4/06

\$FILE\$