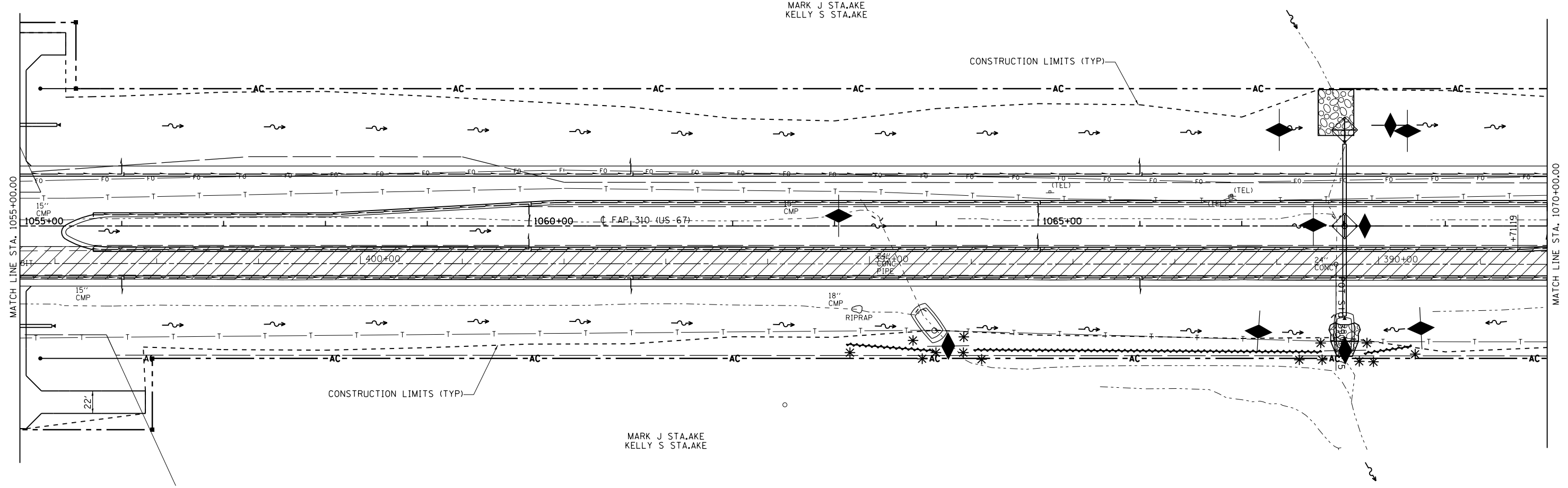
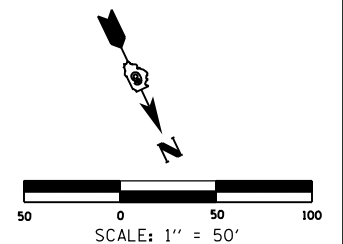



MARK J STA.AKE
KELLY S STA.AKE

CONSTRUCTION LIMITS (TYP)



MARK J STA.AKE
KELLY S STA.AKE



FILE NAME =	USER NAME = Sparksgw	DESIGNED -	REVISED - AUG 2007 (JCN)
c:\pwwork\pwwork\sparksgw\10264875\EC	Mainline15-28.dgn	DRAWN - CADD	REVISED - OCT 2010 (JCN)
	PLOT SCALE = 100.0000' / in.	CHECKED - JCN	REVISED -
	PLOT DATE = Mar-30-2011 09:44:21AM	DATE - APRIL 5, 1999	REVISED -

**STATE OF ILLINOIS
DEPARTMENT OF TRANSPORTATION**

**STORM WATER POLLUTION
PREVENTION PLAN**

SCALE: SHEET NO. OF SHEETS STA. 1055+00.00 TO STA. 1070+00.00

F.A.P. RTE.	SECTION	COUNTY	TOTAL SHEETS	SHEET NO.
310	69-3(3HB)	MORGAN	793	396
CONTRACT NO. 72667				
FED. ROAD DIST. NO. ILLINOIS FED. AID PROJECT				