

F.A.P. RTE.	SECTION	COUNTY	TOTAL SHEETS	SHEET NO.
310	69-3	MORGAN	793	503
STA.		TO STA.		
FED. ROAD DIST. NO.	ILLINOIS	FED. AID PROJECT		

4:49:29 PM

BY	DATE

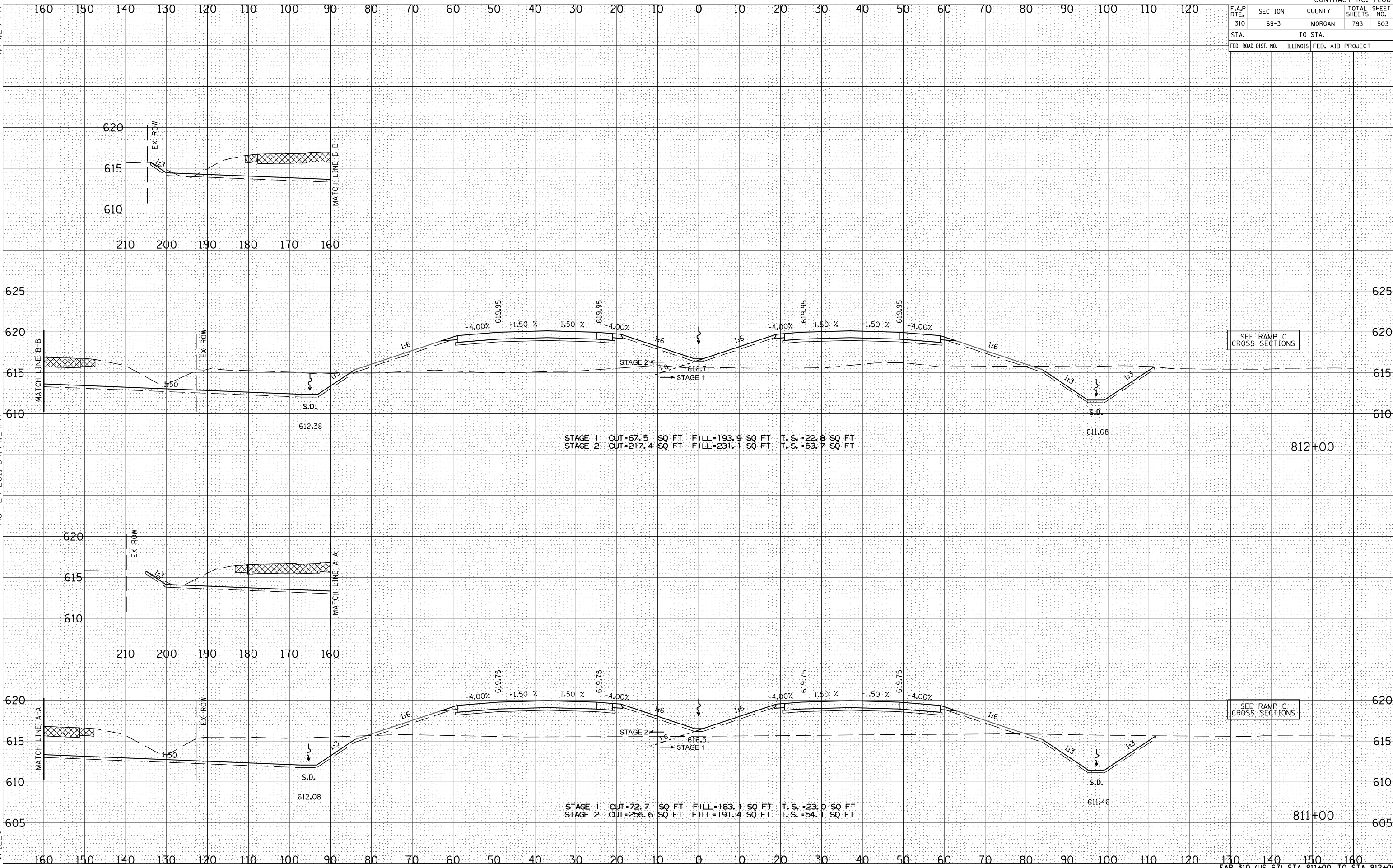
NO.	AREAS CHECKED	AREAS	DATE	BY

Mar-29-2011 04:49:29PM

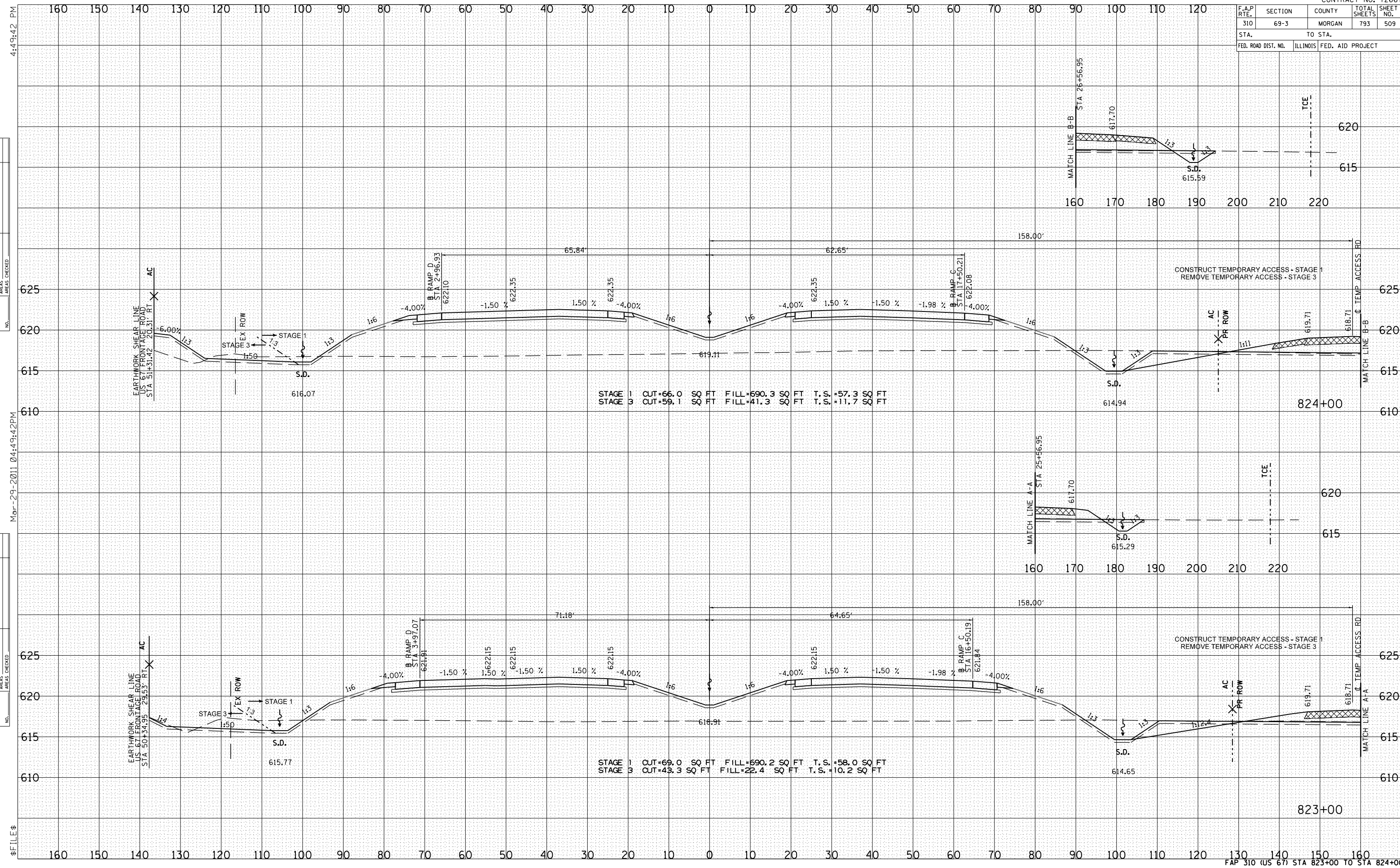
BY	DATE

NO.	AREAS CHECKED	AREAS	DATE	BY

\$FILE\$



F.A.P. RTE.	SECTION	COUNTY	TOTAL SHEETS	SHEET NO.
310	69-3	MORGAN	793	509
STA.		TO STA.		
FED. ROAD DIST. NO.	ILLINOIS	FED. AID PROJECT		



4:49:42 PM

BY	DATE
SURVEYED	
PLOTTED	
NOTE BOOK	
AREAS CHECKED	

Mar-29-2011 04:49:42 PM

BY	DATE
SURVEYED	
PLOTTED	
NOTE BOOK	
AREAS CHECKED	

\$FILE\$

F.A.P. RTE.	SECTION	COUNTY	TOTAL SHEETS	SHEET NO.
310	69-3	MORGAN	793	510
STA.		TO STA.		
FED. ROAD DIST. NO.		ILLINOIS FED. AID PROJECT		

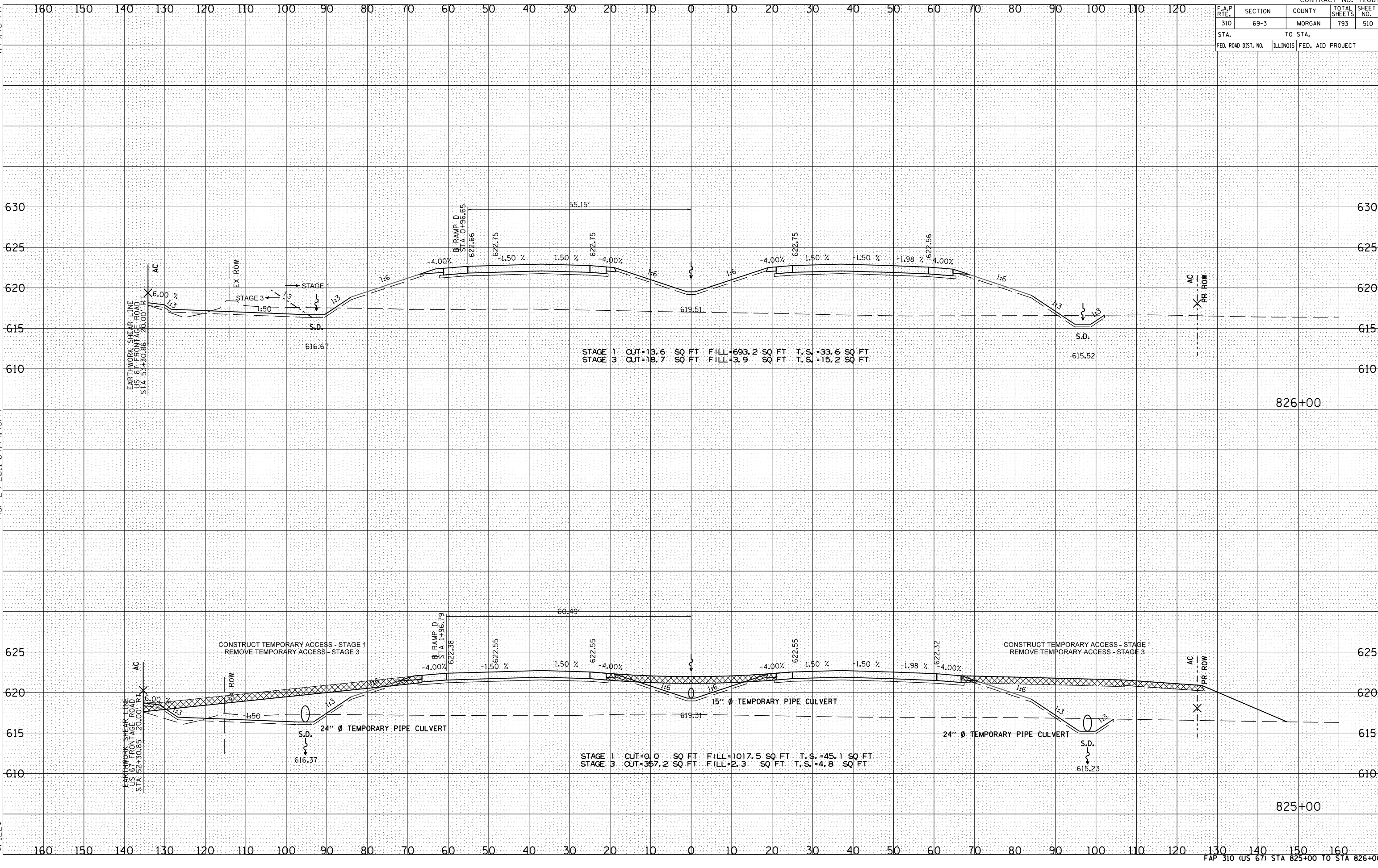
4:49:43 PM

BY	DATE

Mar-29-2011 04:49:43PM

BY	DATE

\$FILE\$



F.A.P. RTE.	SECTION	COUNTY	TOTAL SHEETS	SHEET NO.
310	69-3	MORGAN	793	511
STA.		TO STA.		
FED. ROAD DIST. NO.	ILLINOIS	FED. AID PROJECT		

4:49:43 PM

BY	DATE

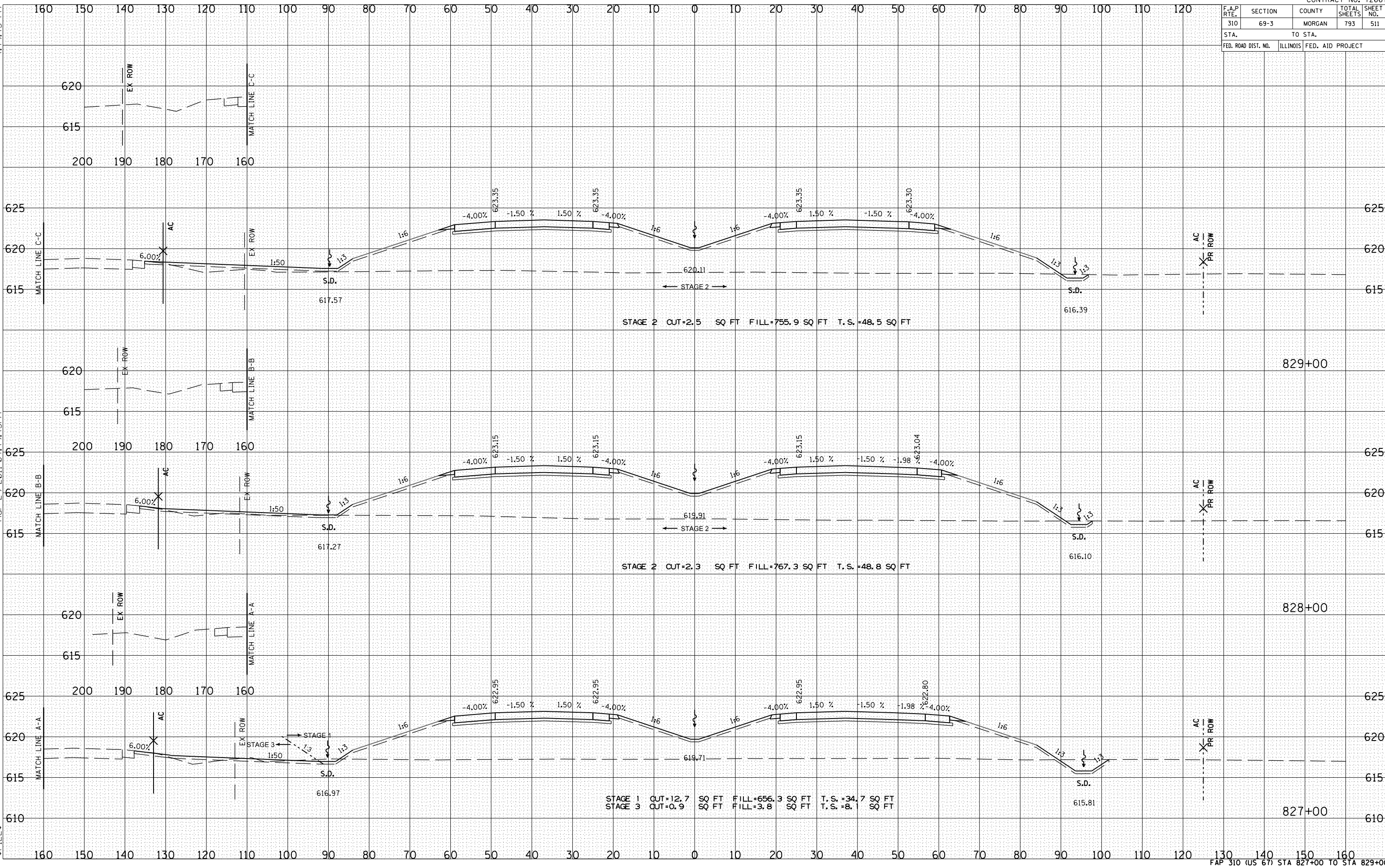
NO.	AREAS CHECKED

Mar-29-2011 04:49:43PM

BY	DATE

NO.	AREAS CHECKED

\$FILE\$



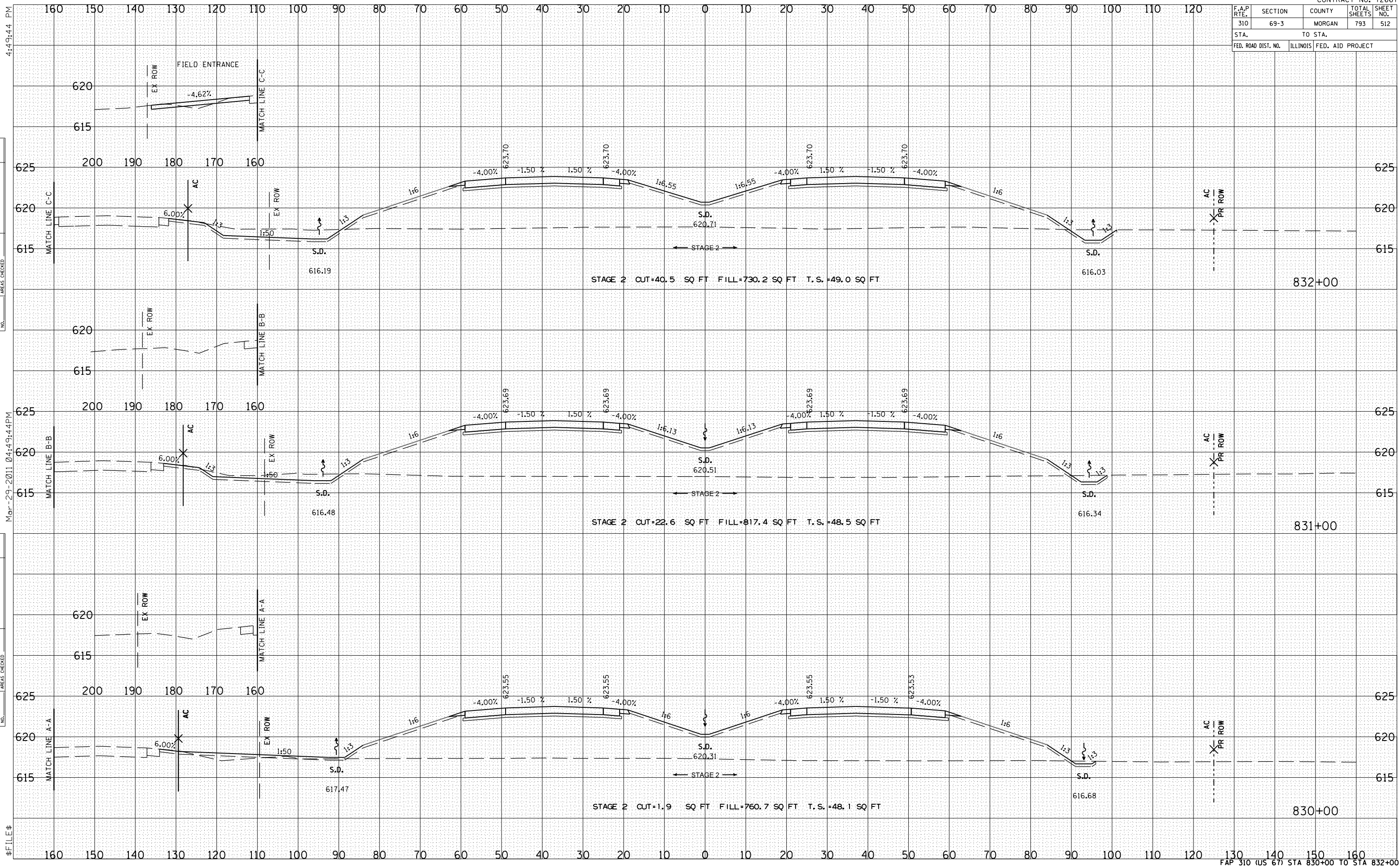
F.A.P. RTE.	SECTION	COUNTY	TOTAL SHEETS	SHEET NO.
310	69-3	MORGAN	793	512
STA.		TO STA.		
FED. ROAD DIST. NO.		ILLINOIS FED. AID PROJECT		

4:49:44 PM

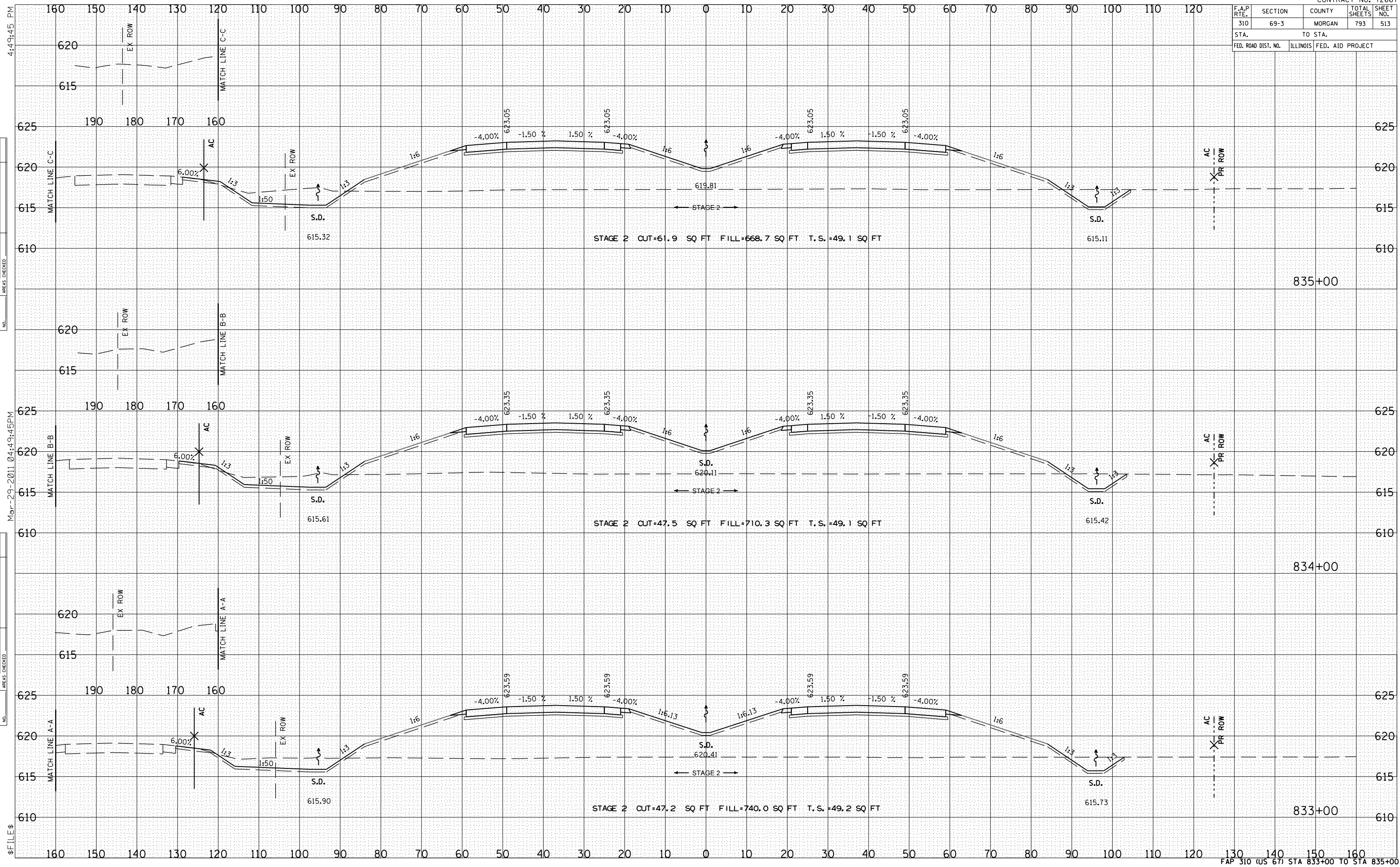
BY	DATE

BY	DATE

\$FILE\$



F.A.P. RTE.	SECTION	COUNTY	TOTAL SHEETS	SHEET NO.
310	69-3	MORGAN	793	513
STA.		TO STA.		
FED. ROAD DIST. NO.		ILLINOIS	FED. AID PROJECT	



4:49:45 PM

BY	DATE

NO.	DATE	BY	DESCRIPTION

Mar-29-2011 04:49:45 PM

NO.	DATE	BY	DESCRIPTION

\$FILE\$

F.A.P. RTE.	SECTION	COUNTY	TOTAL SHEETS	SHEET NO.
310	69-3	MORGAN	793	514
STA.		TO STA.		
FED. ROAD DIST. NO.		ILLINOIS	FED. AID PROJECT	

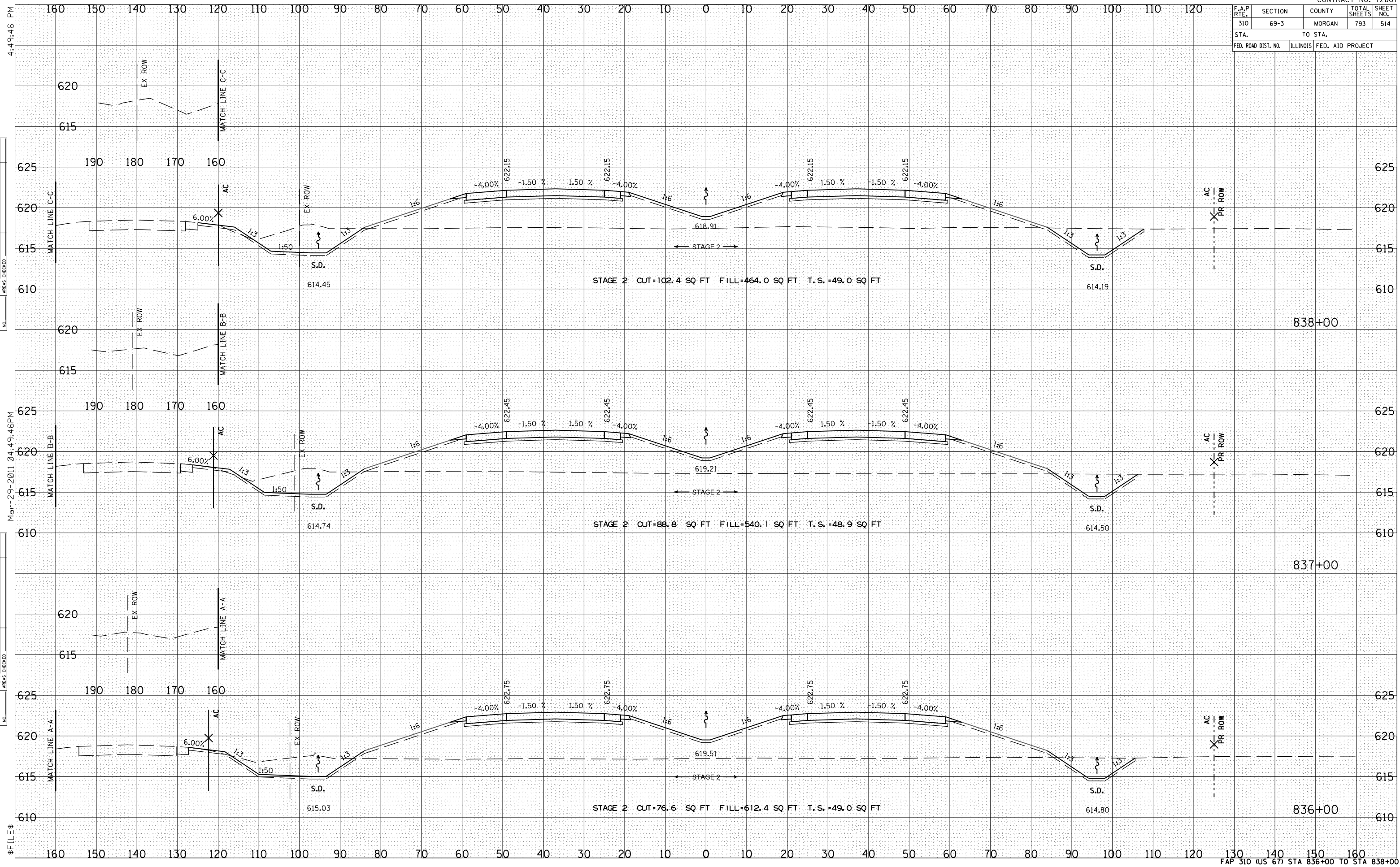
4:49:46 PM

BY	DATE

BY	DATE

FILE \$

Mar-29-2011 04:49:46 PM



F.A.P. RTE.	SECTION	COUNTY	TOTAL SHEETS	SHEET NO.
310	69-3	MORGAN	793	515

STA.	TO STA.
FED. ROAD DIST. NO.	ILLINOIS FED. AID PROJECT

4:49:47 PM

BY	DATE

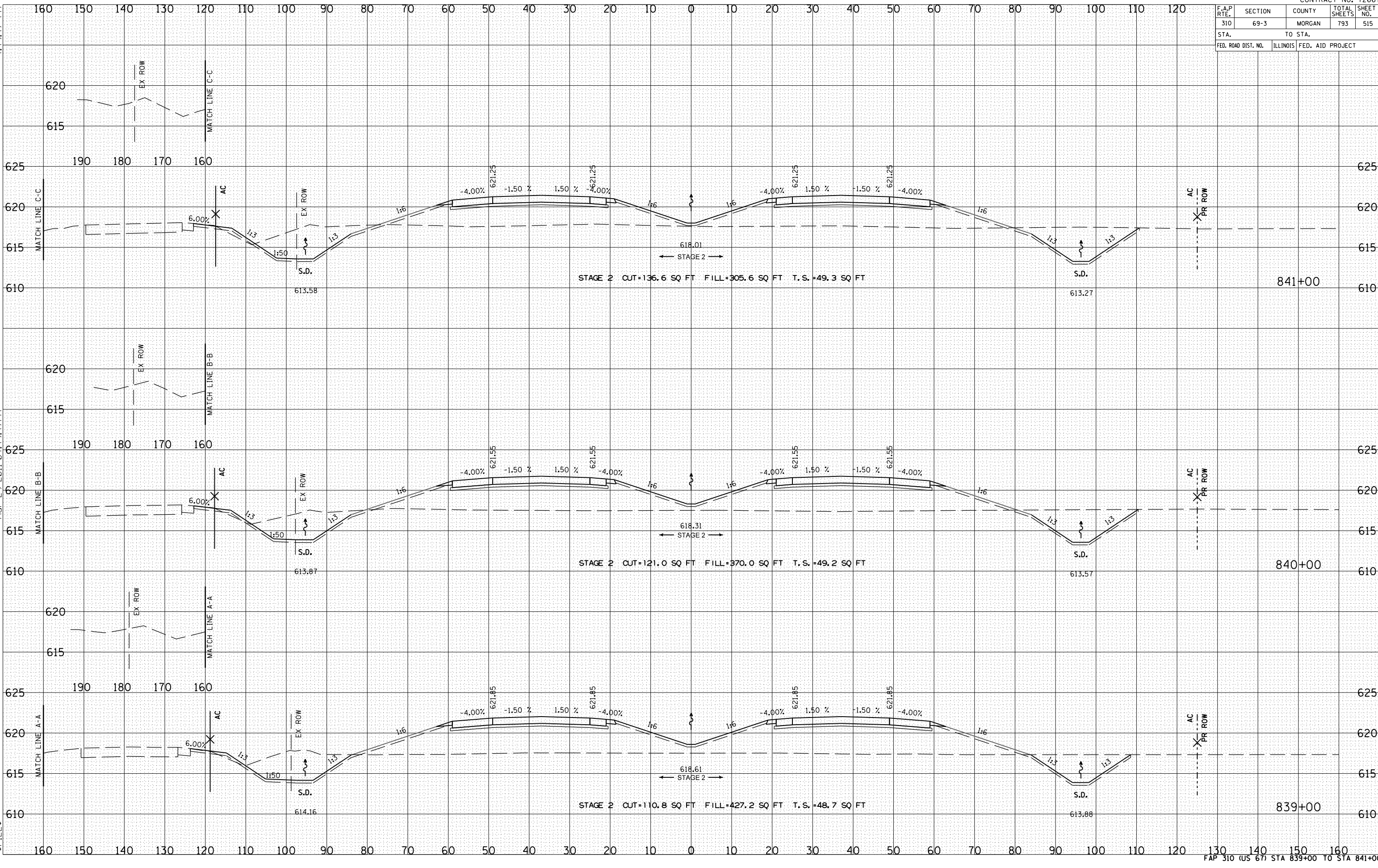
FINL	SURVEYED	PLOTTED	DATE	NO.

Mar-29-2011 04:49:47 PM

BY	DATE

ORIGINAL	SURVEYED	PLOTTED	DATE	NO.

\$FILE\$



F.A.P. RTE.	SECTION	COUNTY	TOTAL SHEETS	SHEET NO.
310	69-3	MORGAN	793	516
STA. 842+00		TO STA. 844+00		
FED. ROAD DIST. NO.	ILLINOIS	FED. AID PROJECT		

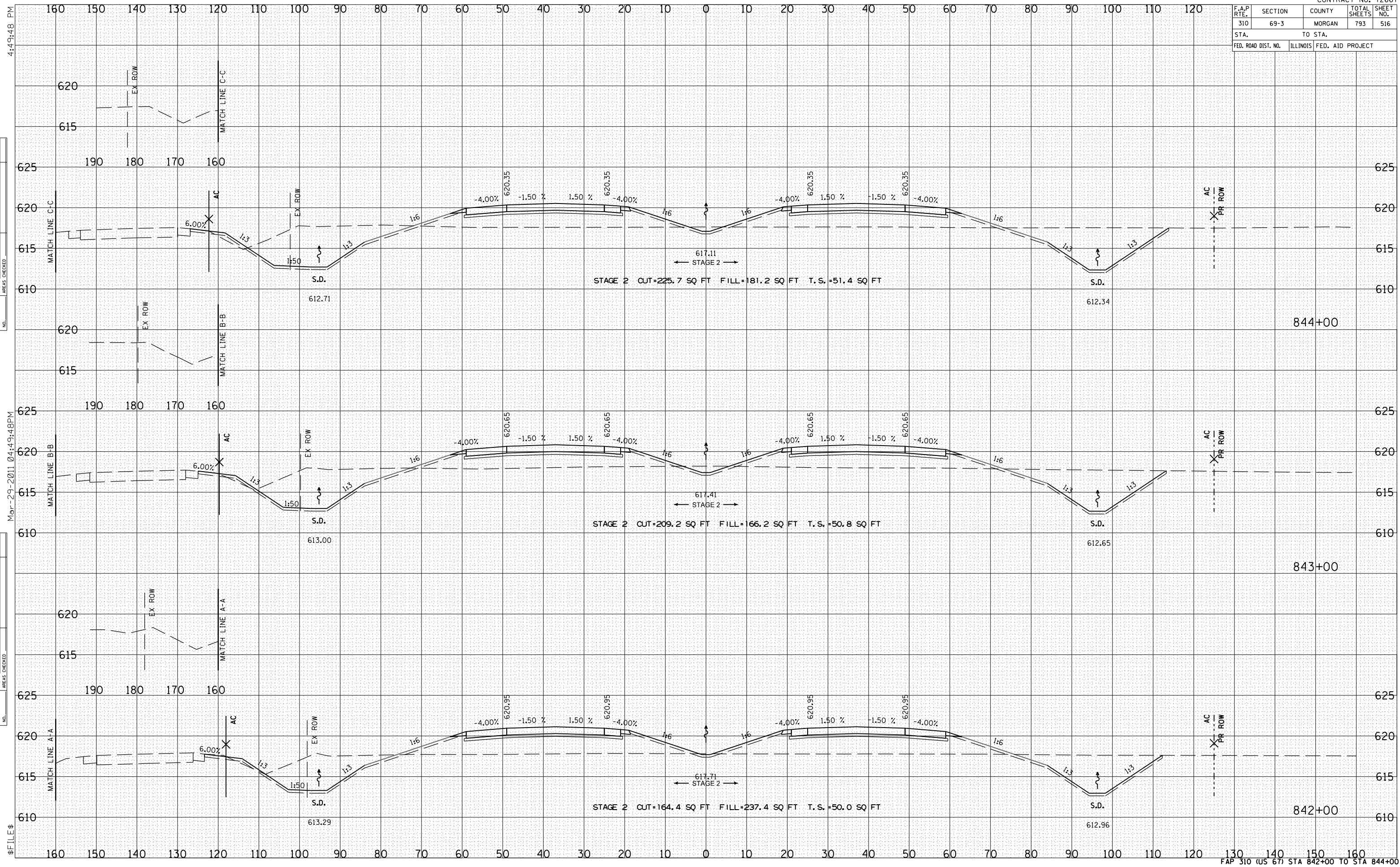
4:49:48 PM

BY	DATE

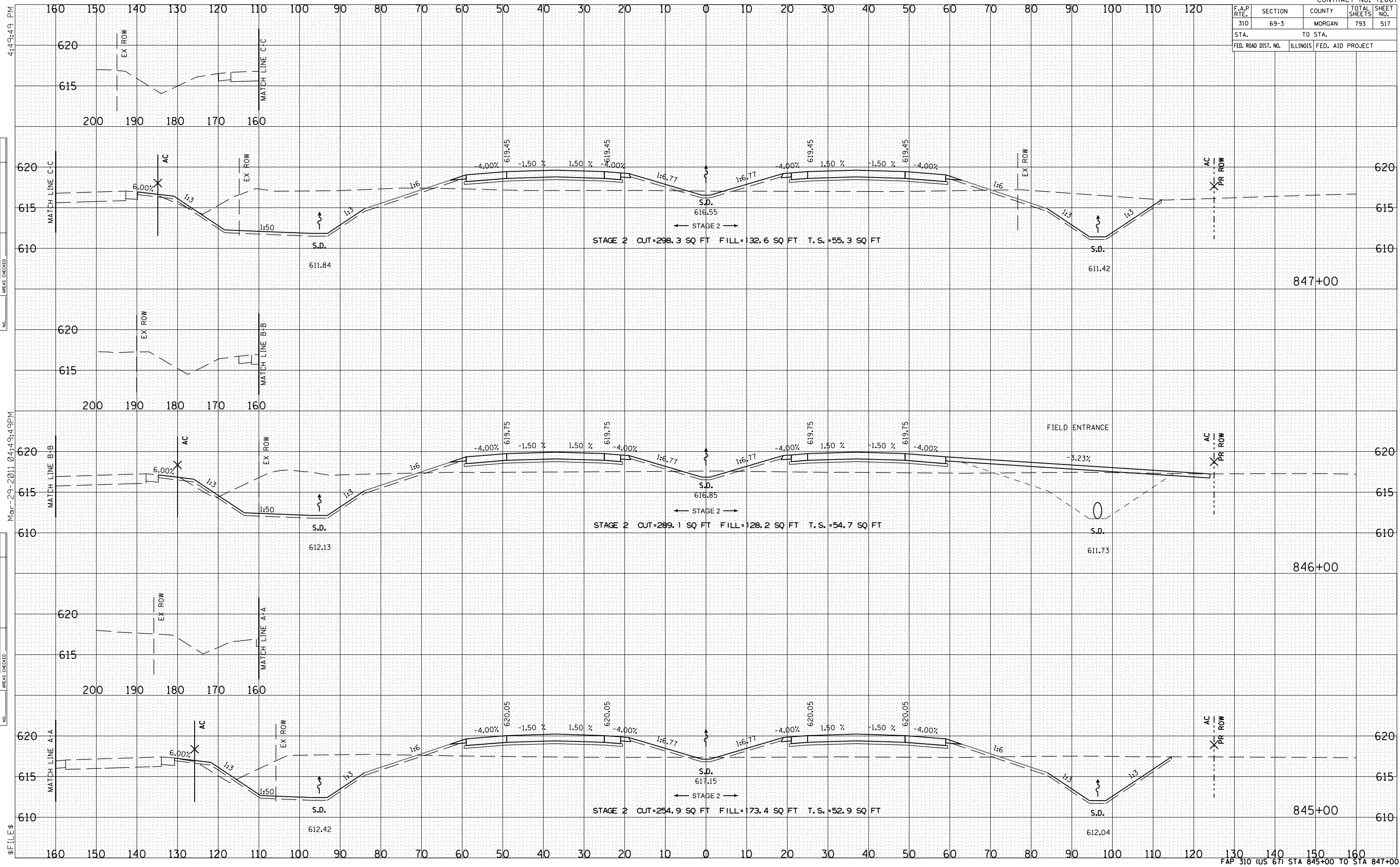
BY	DATE

\$ FILE \$

Mar-29-2011 04:49:48 PM



F.A.P. RTE.	SECTION	COUNTY	TOTAL SHEETS	SHEET NO.
310	69-3	MORGAN	793	517
STA. 845+00		TO STA. 847+00		
FED. ROAD DIST. NO.		ILLINOIS FED. AID PROJECT		



4:49:49 PM

BY	DATE

FINAL SURVEY PLOTTED
NOTE BOOK NO. _____
AREAS CHECKED _____

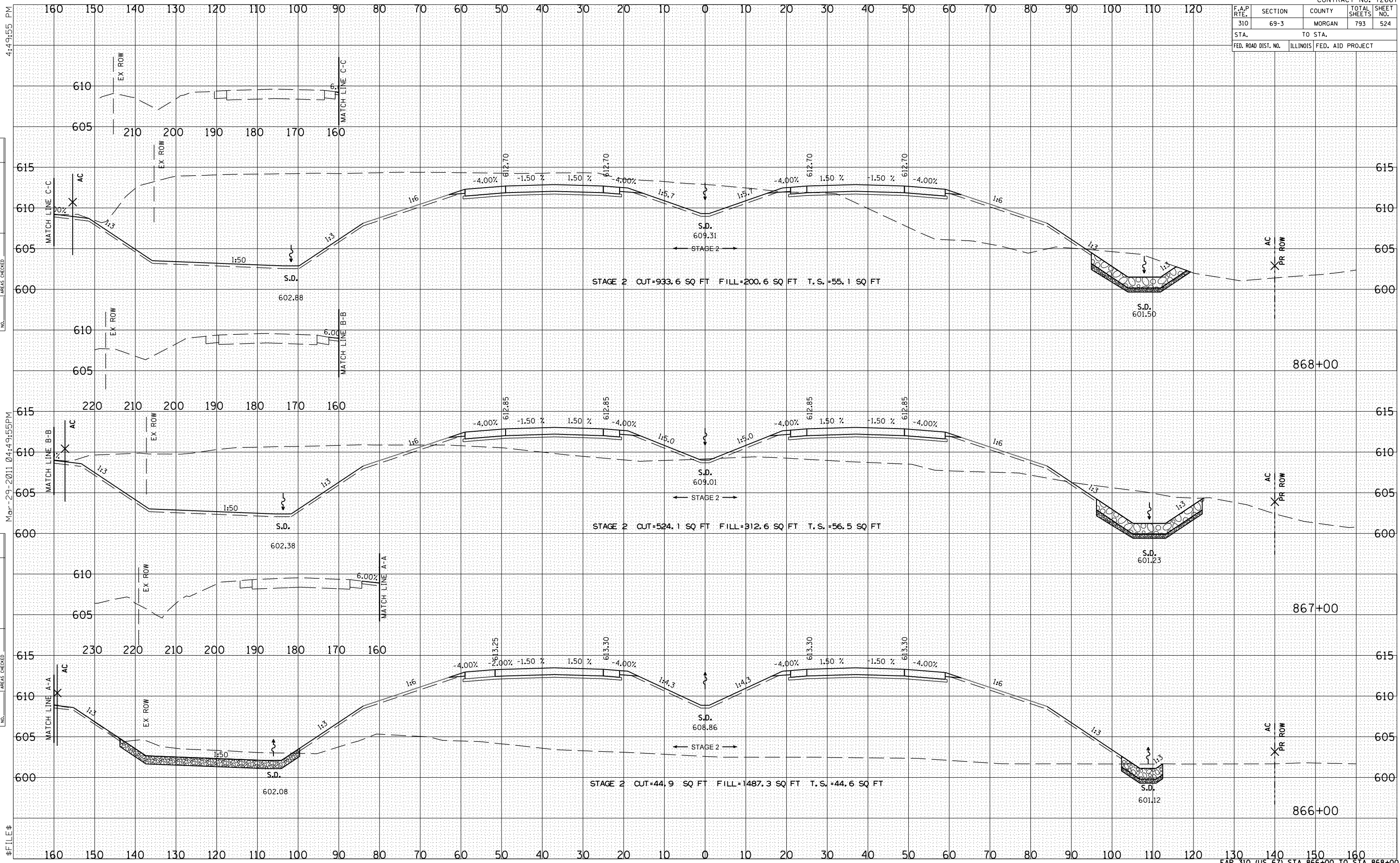
Mar-29-2011 04:49:49 PM

BY	DATE

ORIGINAL SURVEY PLOTTED
NOTE BOOK NO. _____
AREAS CHECKED _____

\$FILE\$

F.A.P. RTE.	SECTION	COUNTY	TOTAL SHEETS	SHEET NO.
310	69-3	MORGAN	793	524
STA.		TO STA.		
FED. ROAD DIST. NO.	ILLINOIS	FED. AID PROJECT		



4:49:55 PM

BY	DATE

FINAL SURVEY PLOTTED DATE
NOTE BOOK NO. DATE
AREAS CHECKED

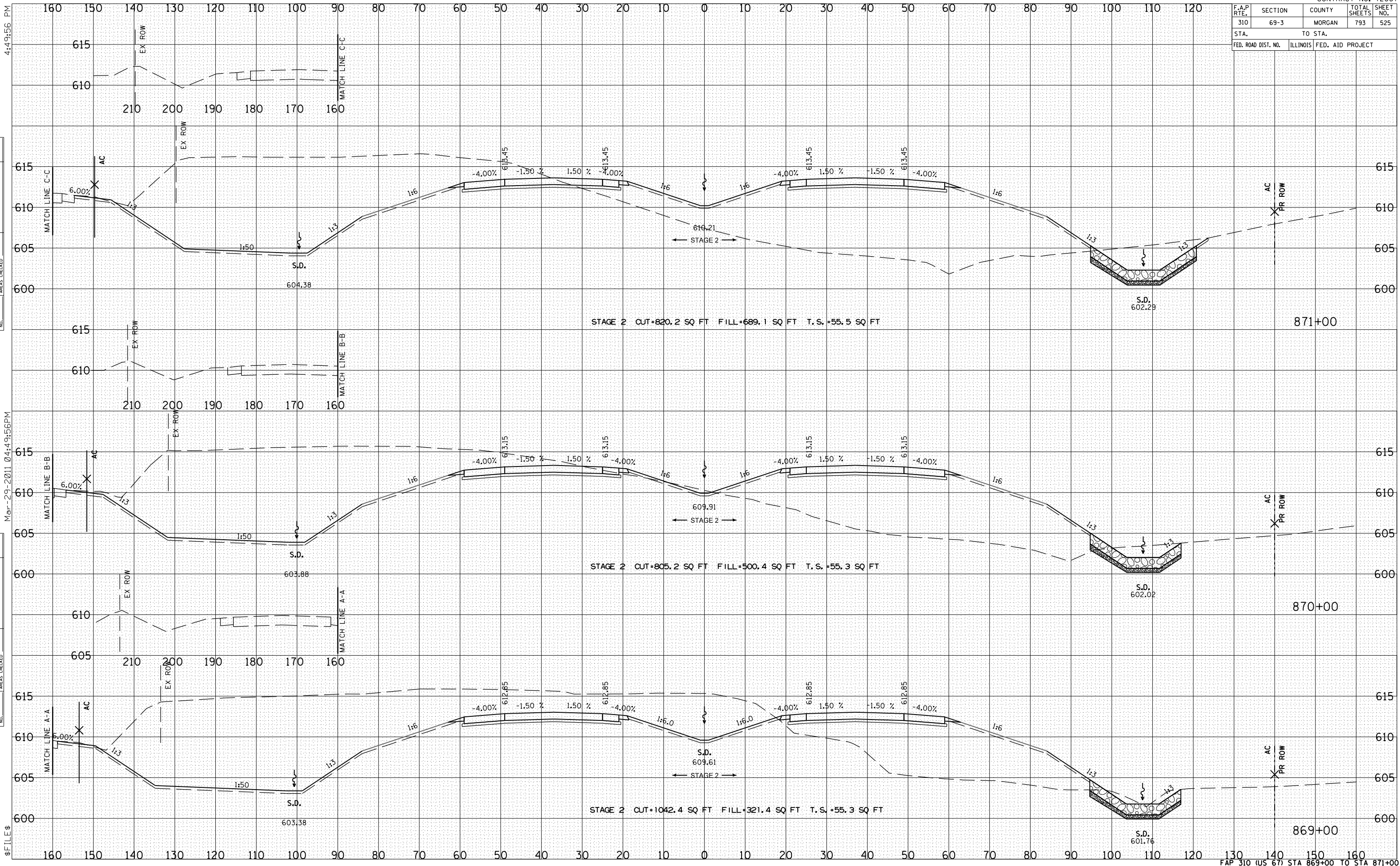
Mar-29-2011 04:49:55PM

BY	DATE

ORIGINAL SURVEY PLOTTED DATE
NOTE BOOK NO. DATE
AREAS CHECKED

\$FILE\$

F.A.P. RTE.	SECTION	COUNTY	TOTAL SHEETS	SHEET NO.
310	69-3	MORGAN	793	525
STA. 869+00		TO STA. 871+00		
FED. ROAD DIST. NO.	ILLINOIS FED. AID PROJECT			



4:49:56 PM

BY	DATE

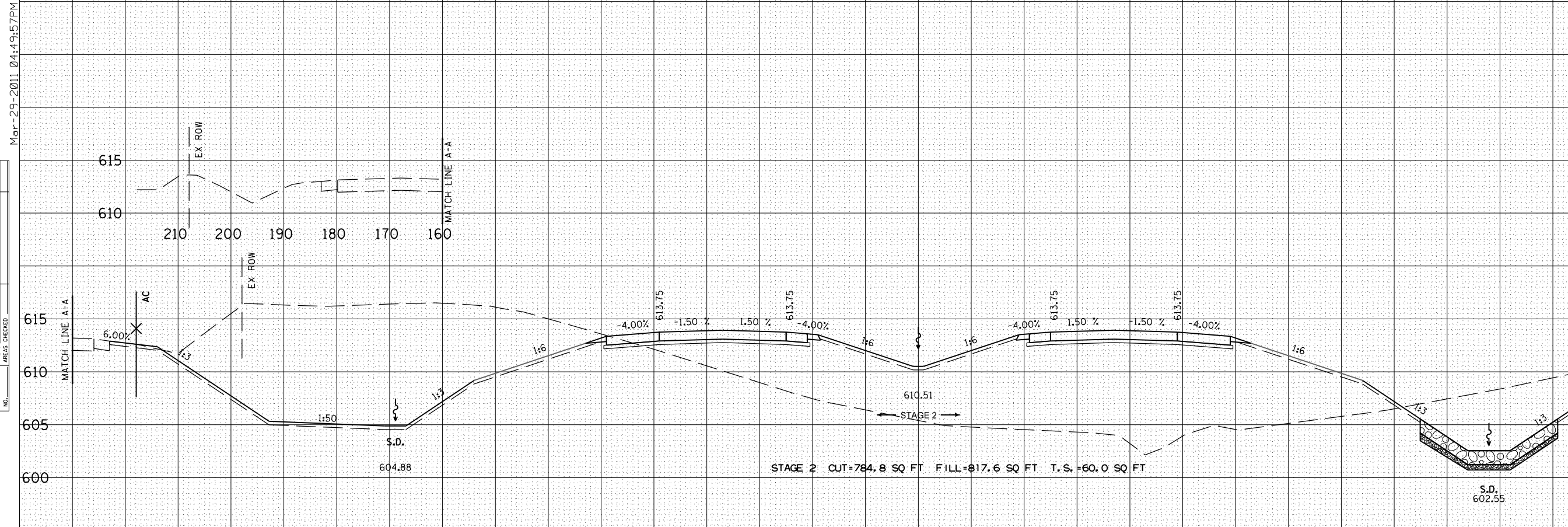
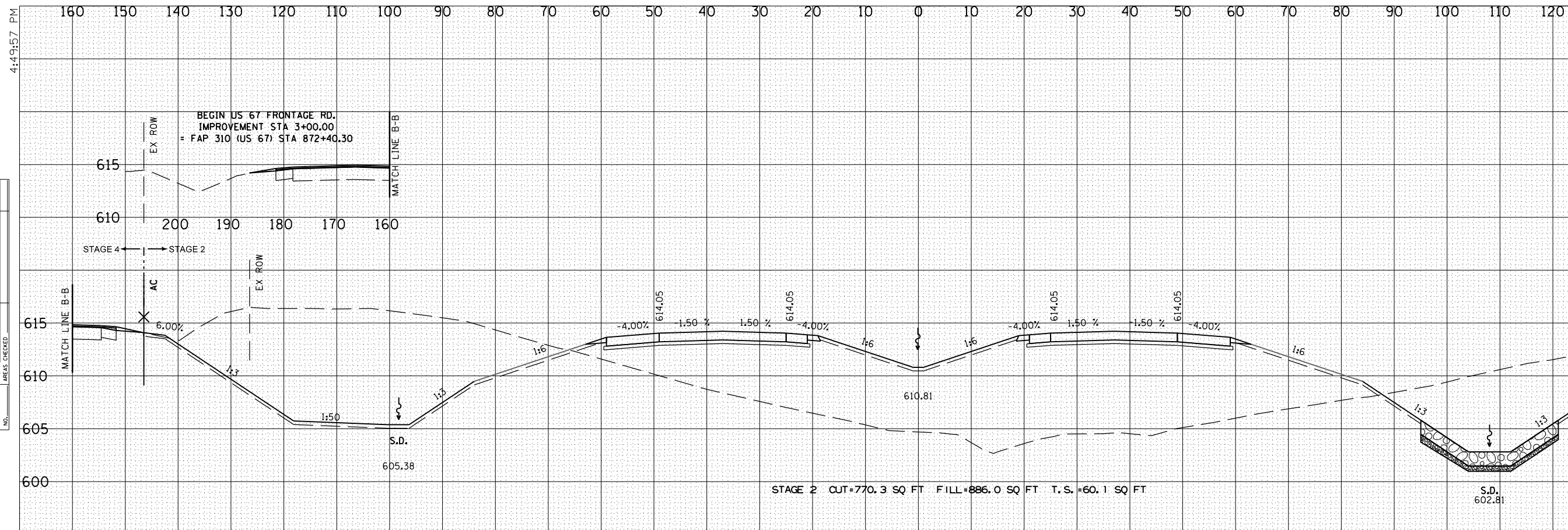
NO.	DATE	BY	REVISION

Mar-29-2011 04:49:56PM

NO.	DATE	BY	REVISION

NO.	DATE	BY	REVISION

F.A.P. RTE.	SECTION	COUNTY	TOTAL SHEETS	SHEET NO.
310	69-3	MORGAN	793	526
STA.		TO STA.		
FED. ROAD DIST. NO.	ILLINOIS	FED. AID PROJECT		

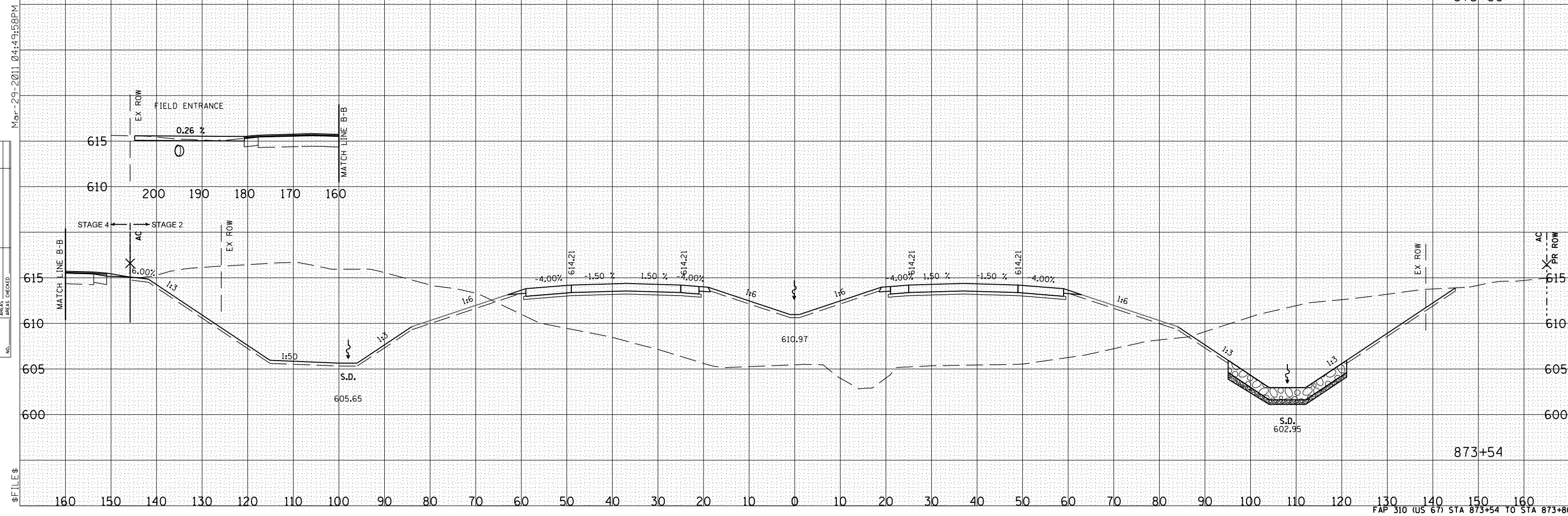
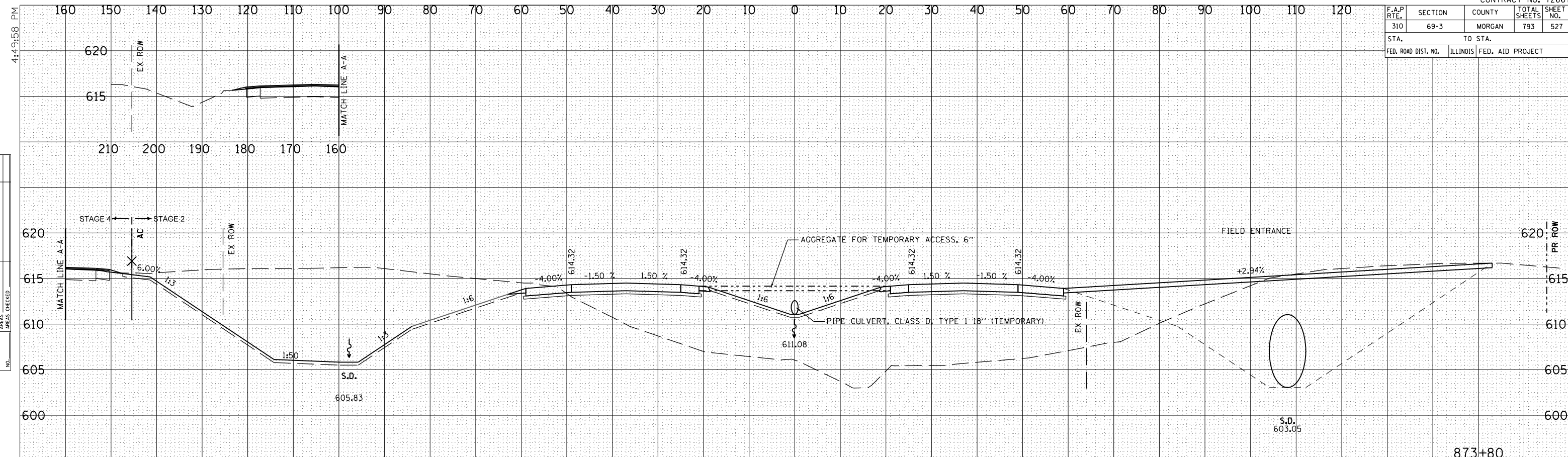


BY	DATE

BY	DATE

FILE \$

F.A.P. RTE.	SECTION	COUNTY	TOTAL SHEETS	SHEET NO.
310	69-3	MORGAN	793	527
STA.		TO STA.		
FED. ROAD DIST. NO.		ILLINOIS FED. AID PROJECT		

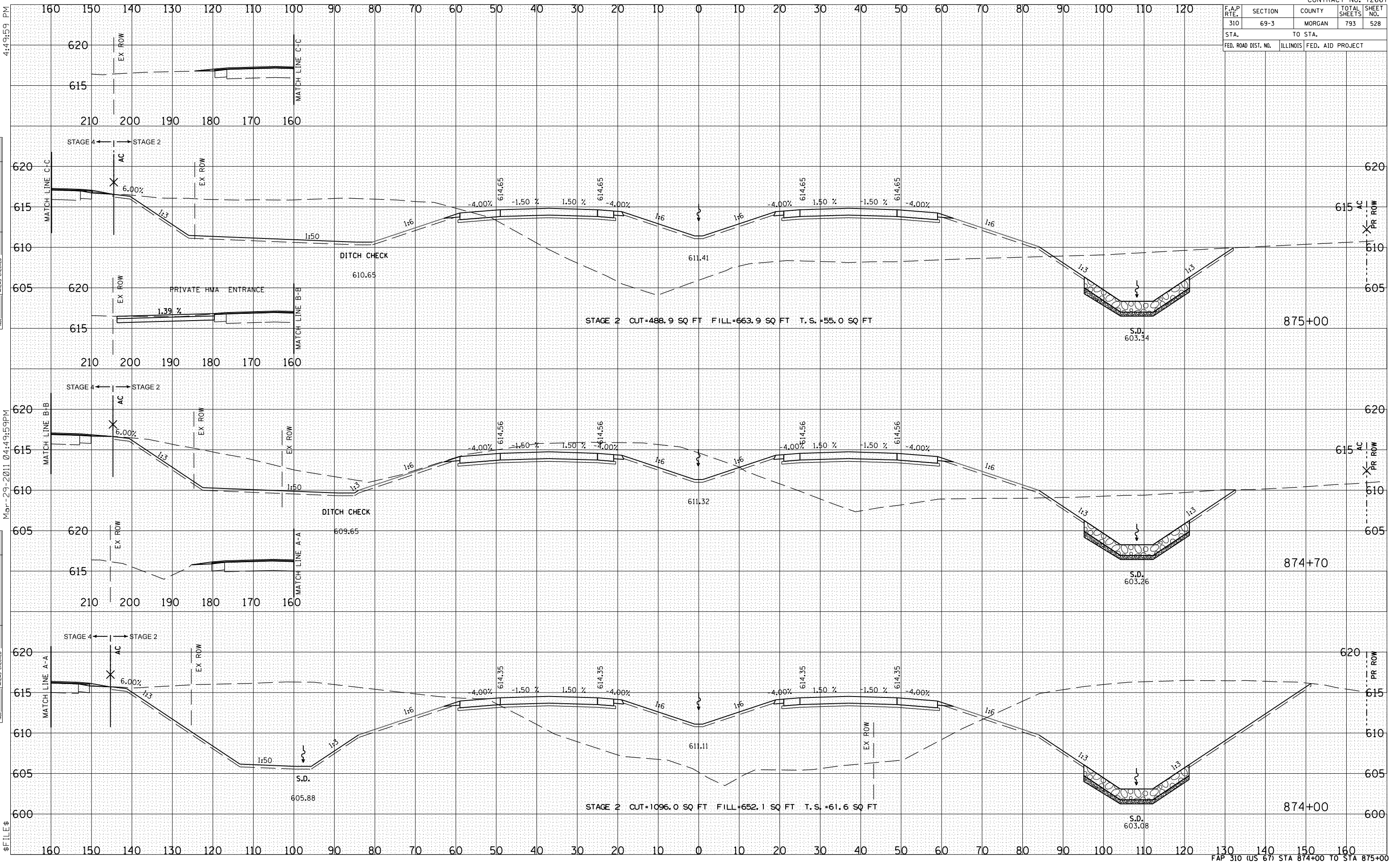


BY	DATE

BY	DATE

\$FILE\$

F.A.P. RTE.	SECTION	COUNTY	TOTAL SHEETS	SHEET NO.
310	69-3	MORGAN	793	528
STA.		TO STA.		
FED. ROAD DIST. NO.		ILLINOIS FED. AID PROJECT		



4:49:59 PM

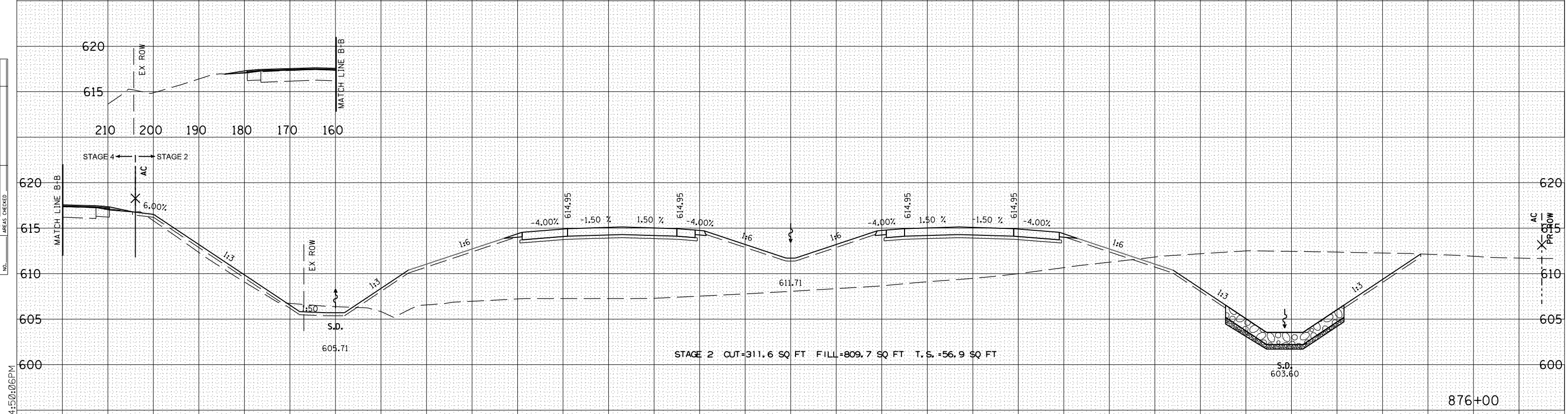
BY	DATE
SURVEYED	
PLOTTED	
NOTE BOOK	
AREAS CHECKED	

BY	DATE
SURVEYED	
PLOTTED	
NOTE BOOK	
AREAS CHECKED	

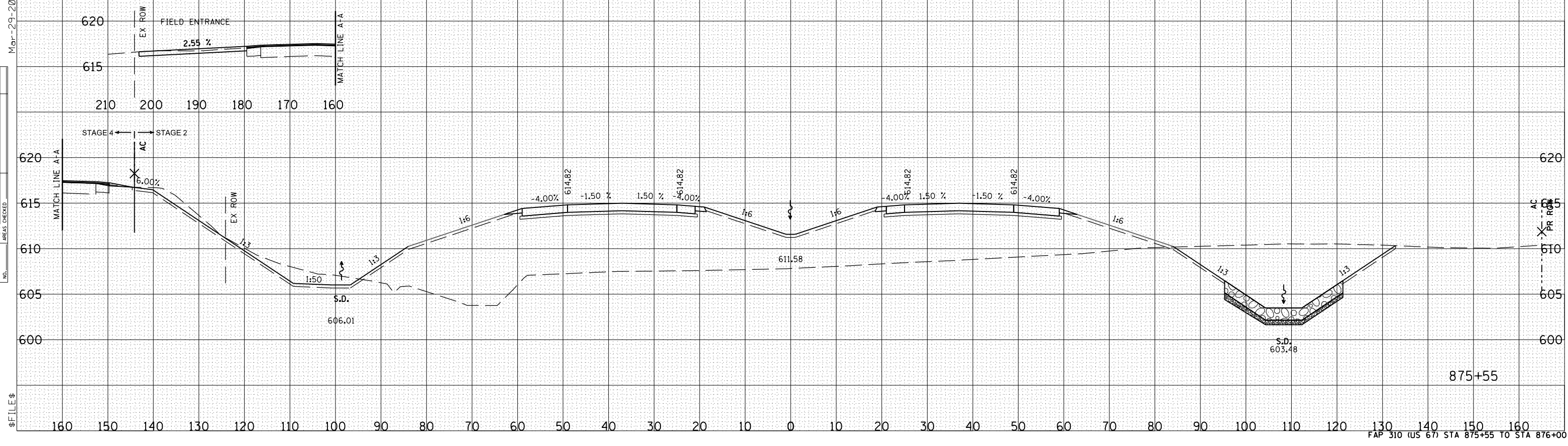
\$ FILE \$

F.A.P. RTE.	SECTION	COUNTY	TOTAL SHEETS	SHEET NO.
310	69-3	MORGAN	793	529
STA.		TO STA.		
FED. ROAD DIST. NO.	ILLINOIS	FED. AID PROJECT		

4:50:06 PM



Mar-29-2011 04:50:06PM



\$FILE\$

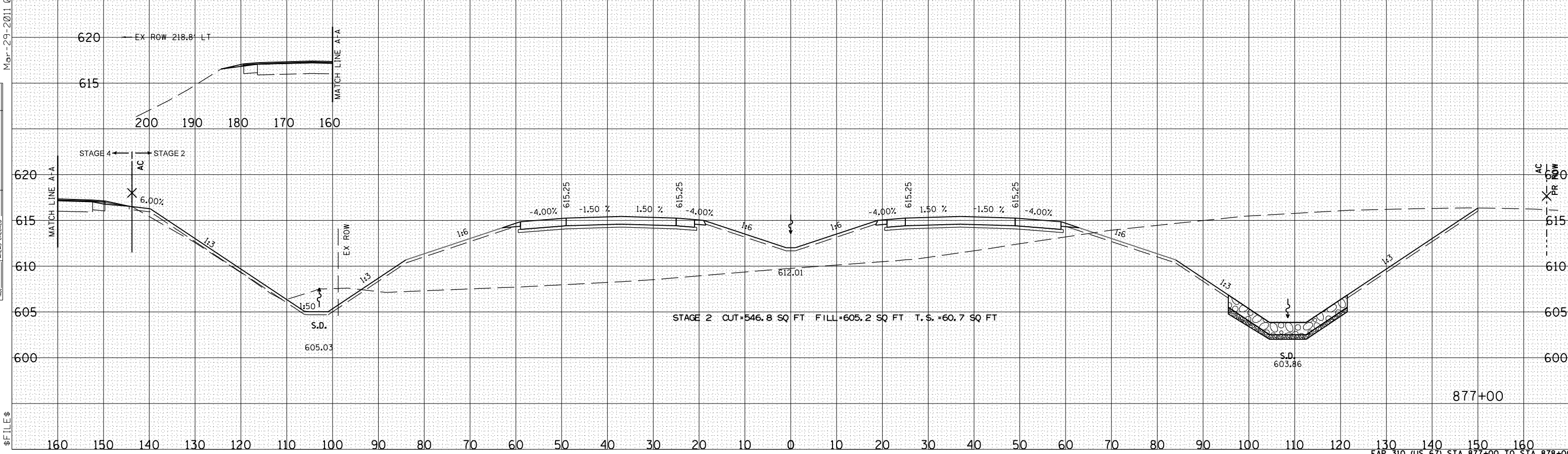
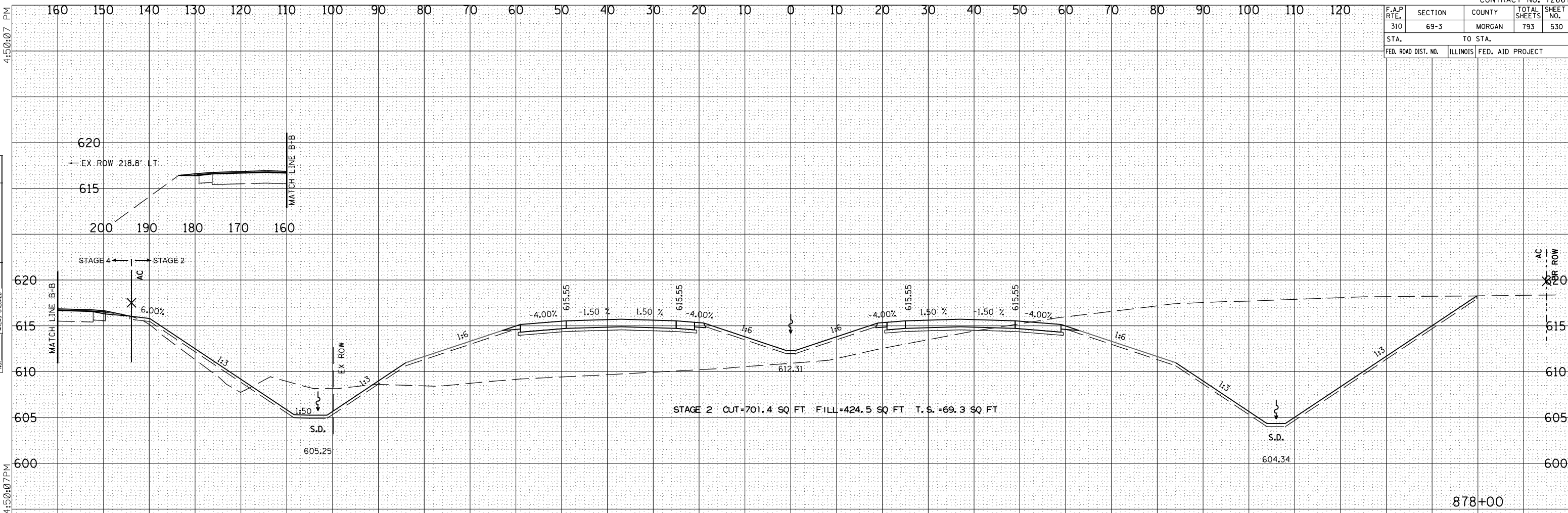
BY	DATE

BY	DATE

NO.	DATE	BY	REVISION

NO.	DATE	BY	REVISION

F.A.P. RTE.	SECTION	COUNTY	TOTAL SHEETS	SHEET NO.
310	69-3	MORGAN	793	530
STA.		TO STA.		
FED. ROAD DIST. NO.	ILLINOIS	FED. AID PROJECT		



4:50:07 PM

BY	DATE

Mar-29-2011 04:50:07PM

BY	DATE

\$FILE\$

F.A.P. RTE.	SECTION	COUNTY	TOTAL SHEETS	SHEET NO.
310	69-3	MORGAN	793	531
STA.		TO STA.		
FED. ROAD DIST. NO.	ILLINOIS	FED. AID PROJECT		

4:50:08 PM

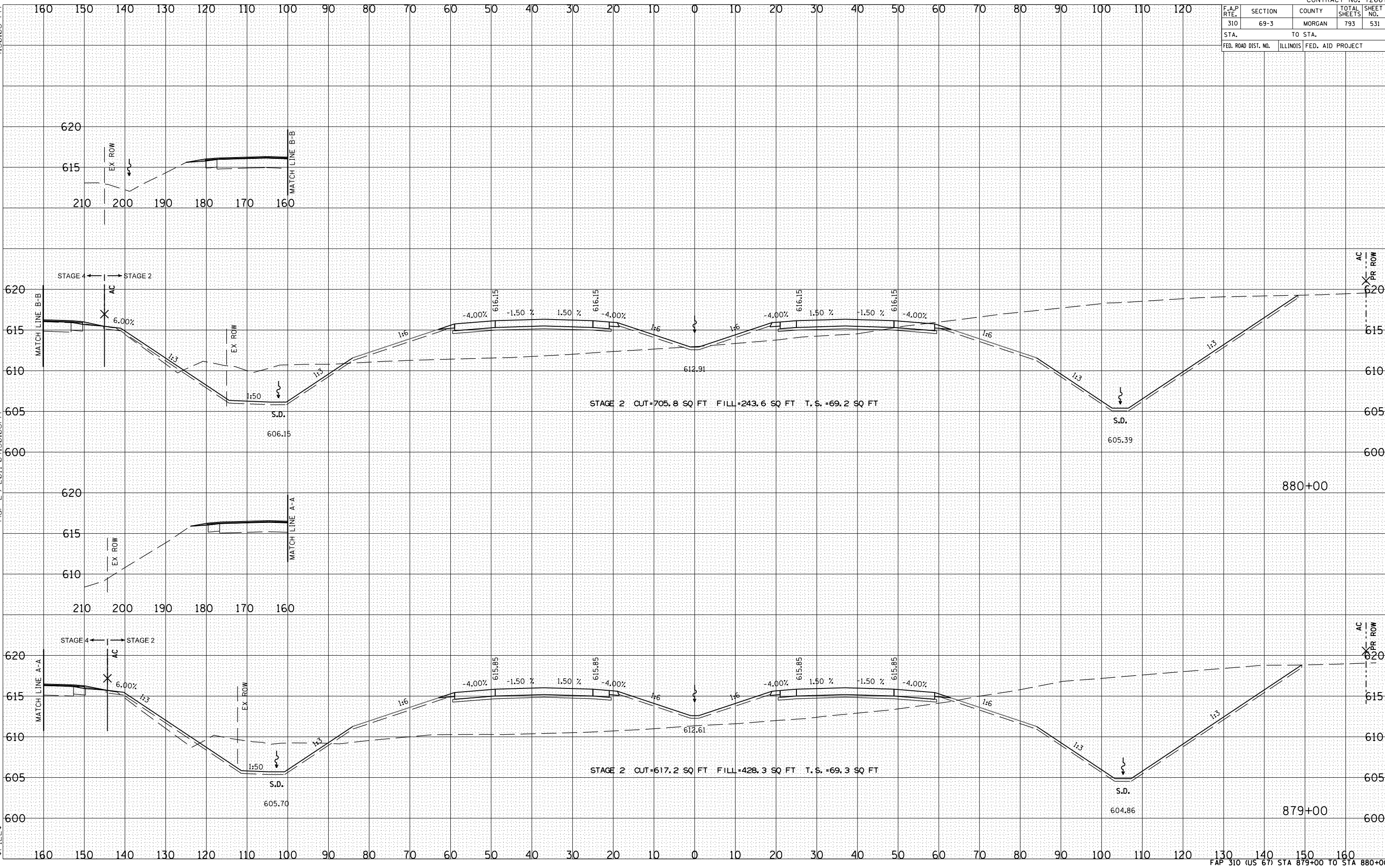
BY	DATE

NO.	AREAS CHECKED	AREAS	DATE	BY

Mar-29-2011 04:50:08PM

NO.	AREAS CHECKED	AREAS	DATE	BY

\$FILE\$



F.A.P. RTE.	SECTION	COUNTY	TOTAL SHEETS	SHEET NO.
310	69-3	MORGAN	793	532
STA.		TO STA.		
FED. ROAD DIST. NO.	ILLINOIS	FED. AID PROJECT		

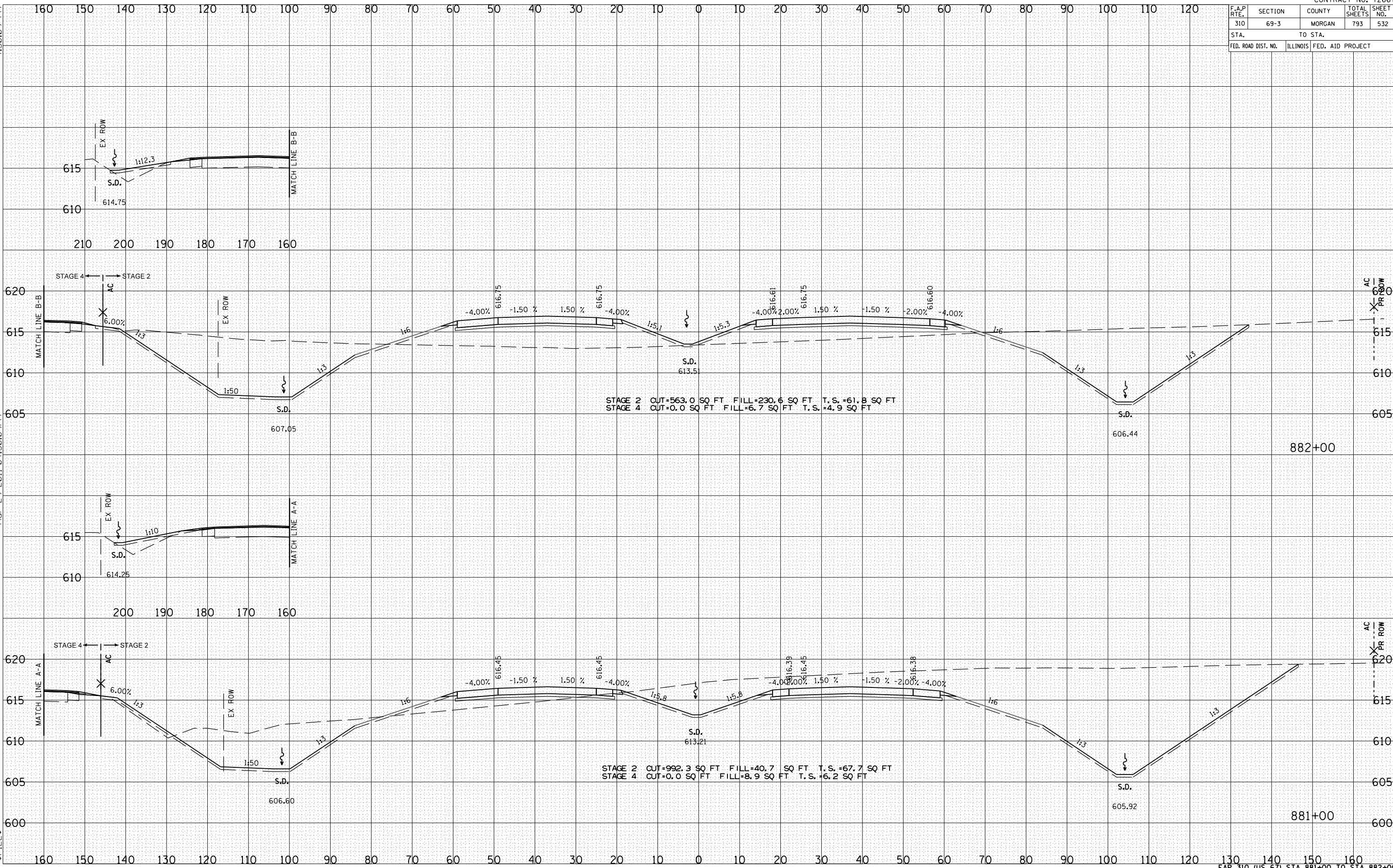
4:50:09 PM

BY	DATE

BY	DATE

Mar-29-2011 04:50:09PM

\$FILE\$



F.A.P. RTE.	SECTION	COUNTY	TOTAL SHEETS	SHEET NO.
310	69-3	MORGAN	793	533
STA.		TO STA.		
FED. ROAD DIST. NO.	ILLINOIS	FED. AID PROJECT		

4:50:09 PM

BY	DATE

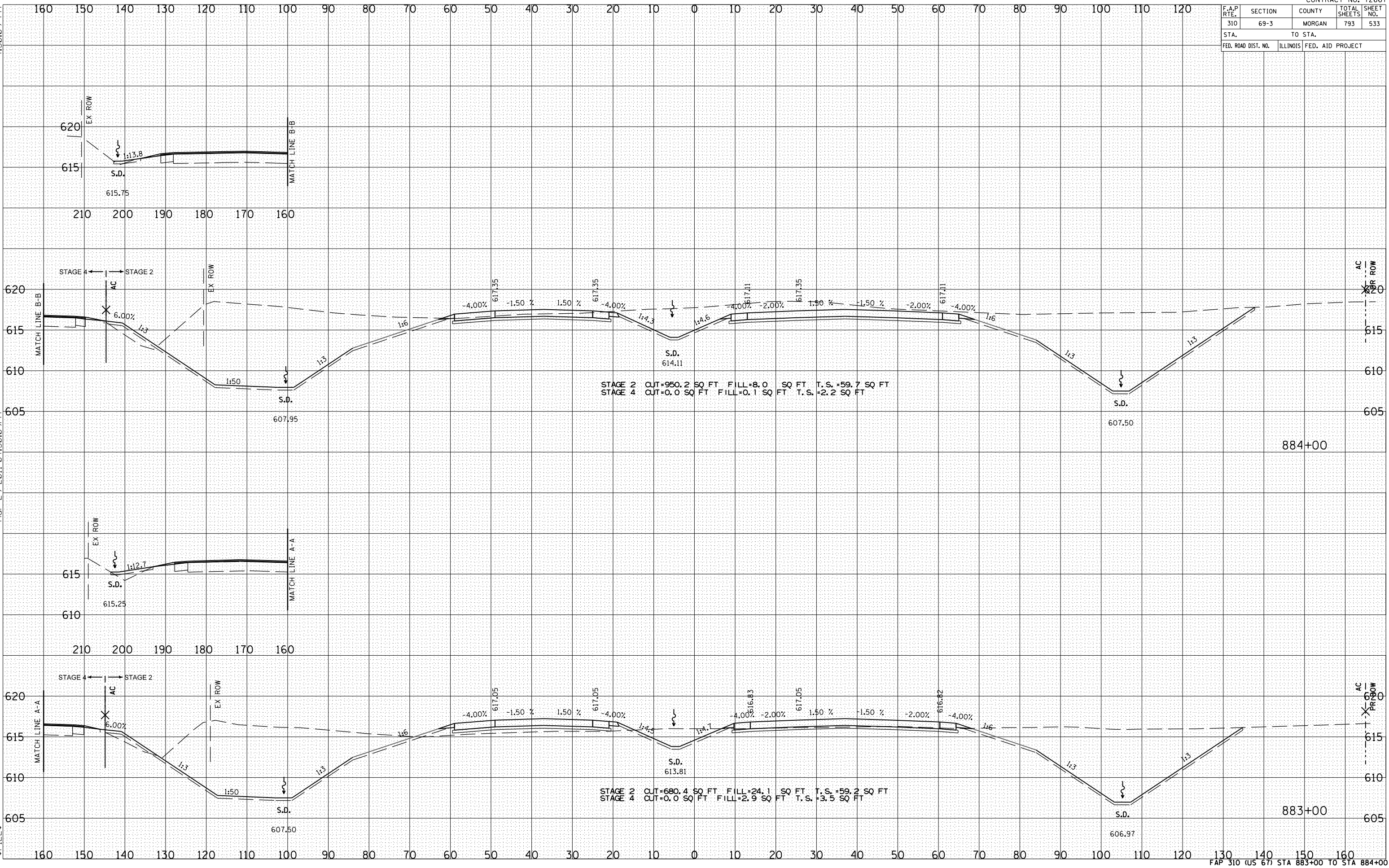
NO.	AREAS CHECKED	AREAS	DATE	BY

NO.	AREAS CHECKED	AREAS	DATE	BY

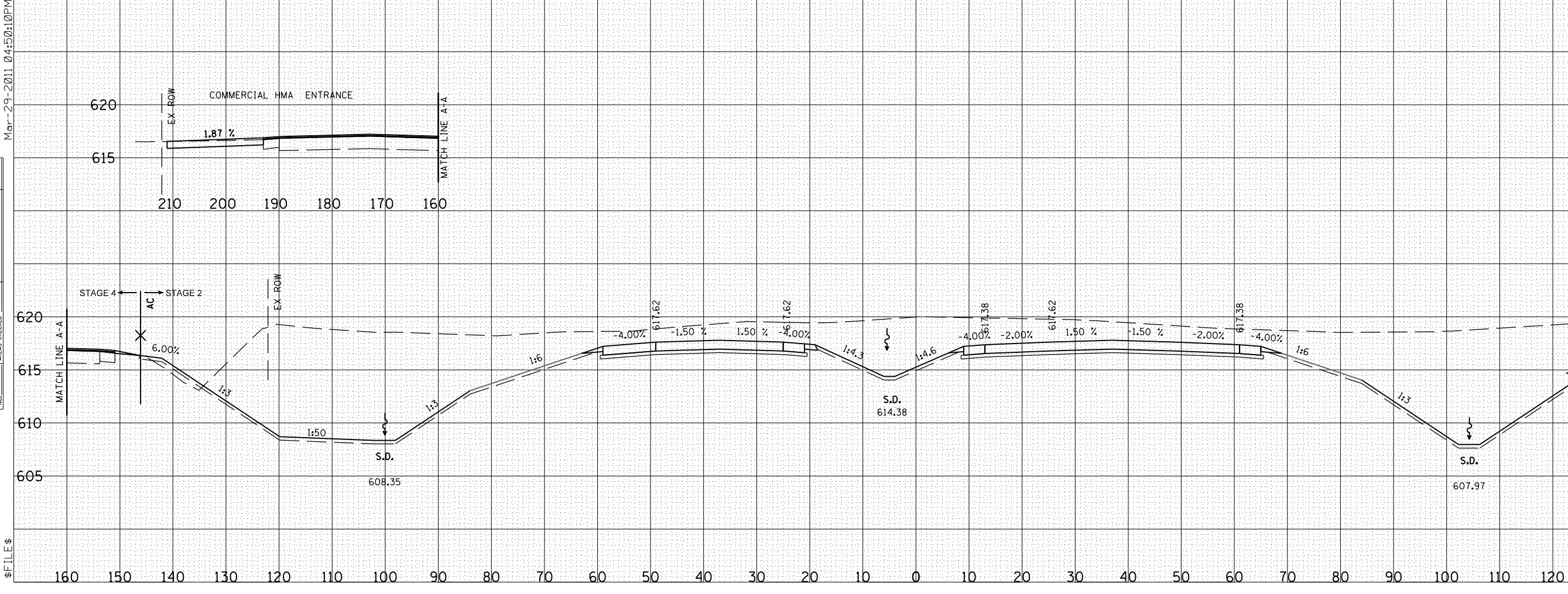
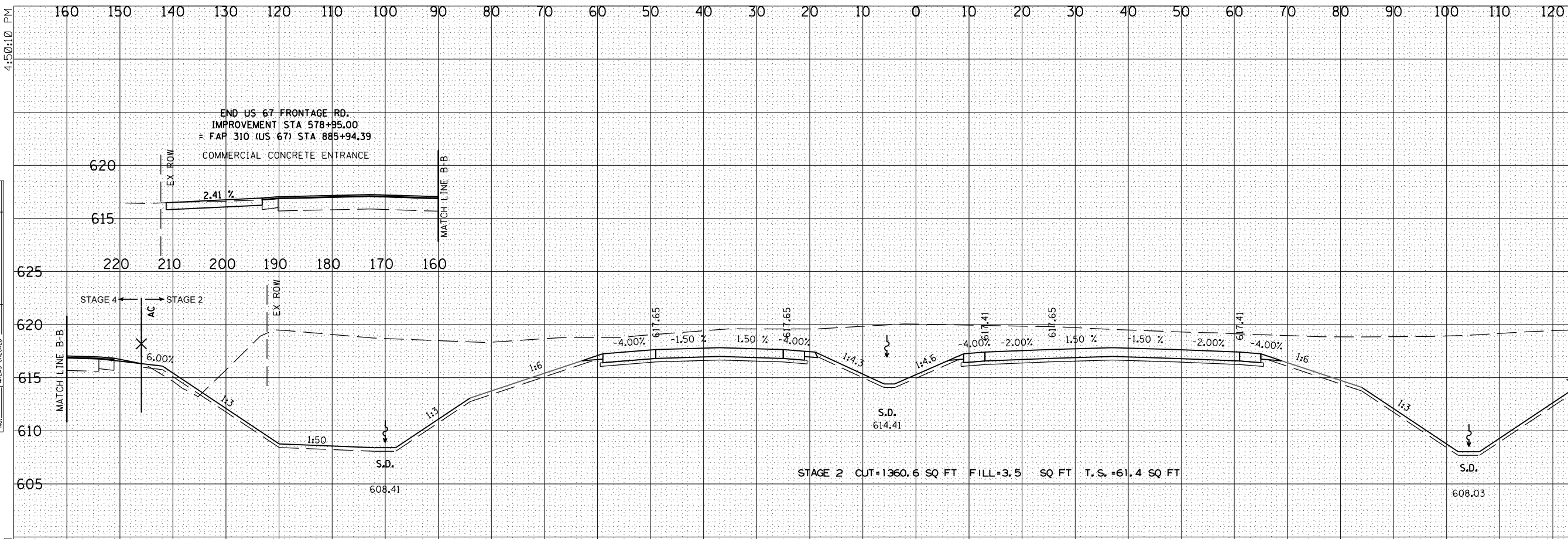
NO.	AREAS CHECKED	AREAS	DATE	BY

Mar-29-2011 04:50:09PM

\$FILE\$



F.A.P. RTE.	SECTION	COUNTY	TOTAL SHEETS	SHEET NO.
310	69-3	MORGAN	793	534
STA.		TO STA.		
FED. ROAD DIST. NO.	ILLINOIS	FED. AID PROJECT		



BY	DATE

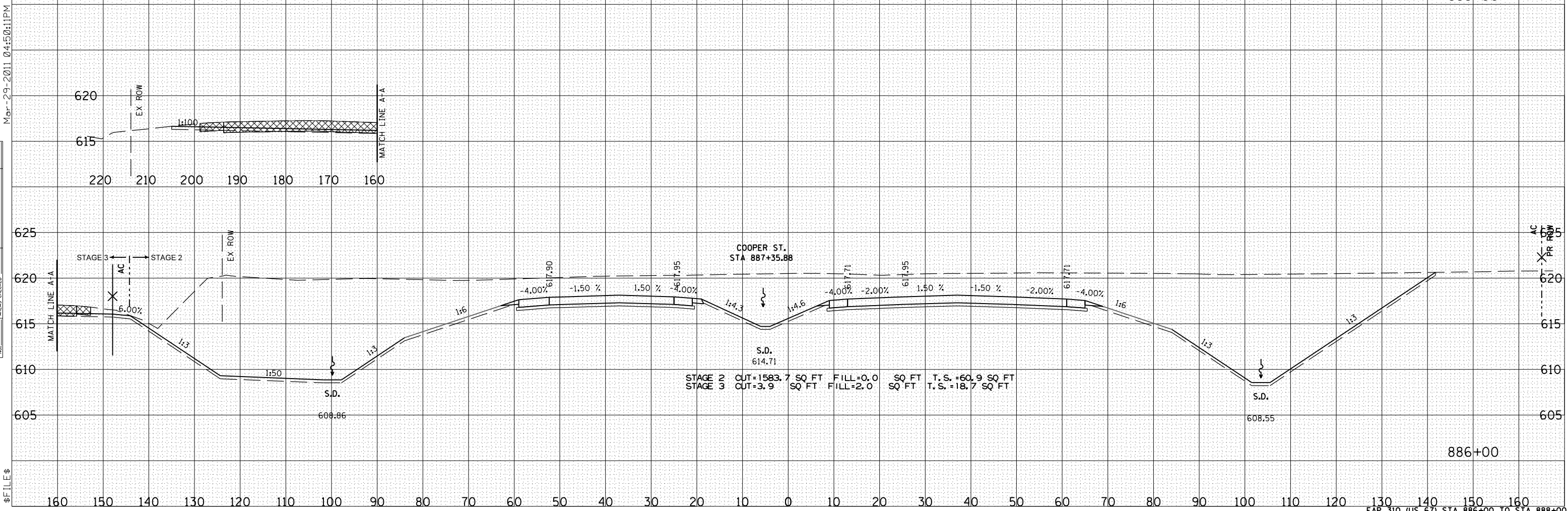
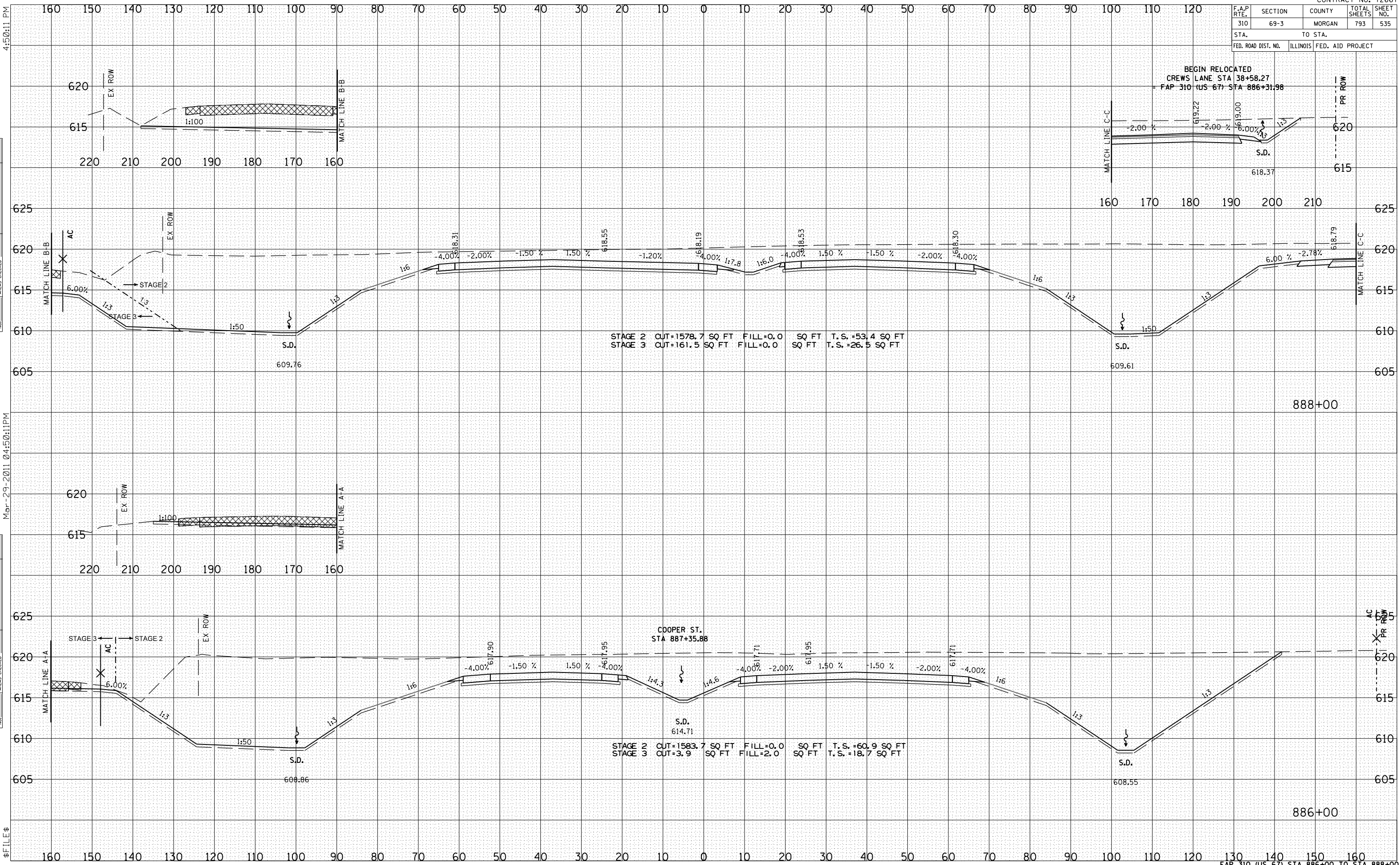
NO.	AREAS CHECKED	DATE

BY	DATE

NO.	AREAS CHECKED	DATE

\$FILE\$

F.A.P. RTE.	SECTION	COUNTY	TOTAL SHEETS	SHEET NO.
310	69-3	MORGAN	793	535
STA.		TO STA.		
FED. ROAD DIST. NO.	ILLINOIS	FED. AID PROJECT		



4:50:11 PM

BY	DATE

NO.	AREAS CHECKED	AREAS	DATE

Mar-29-2011 04:50:11 PM

BY	DATE

NO.	AREAS CHECKED	AREAS	DATE

FILE \$

888+00

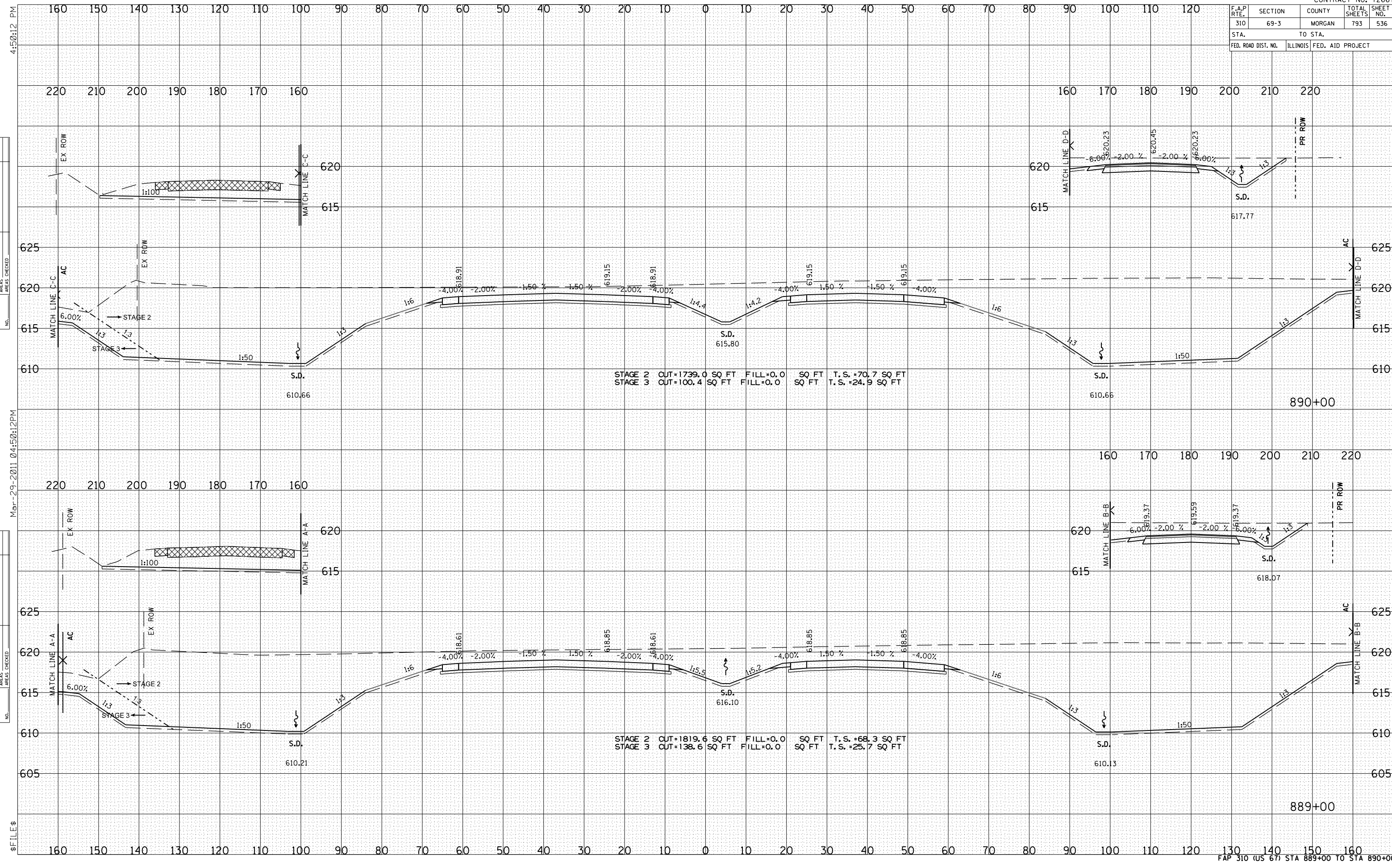
886+00

FAP 310 (US 67) STA 886+00 TO STA 888+00

F.A.P. RTE.	SECTION	COUNTY	TOTAL SHEETS	SHEET NO.
310	69-3	MORGAN	793	536
STA. TO STA.		ILLINOIS FED. AID PROJECT		

BY _____ DATE _____
 SURVEYED _____
 PLOTTED _____
 NOTE BOOK _____
 AREAS CHECKED _____

BY _____ DATE _____
 SURVEYED _____
 PLOTTED _____
 NOTE BOOK _____
 AREAS CHECKED _____

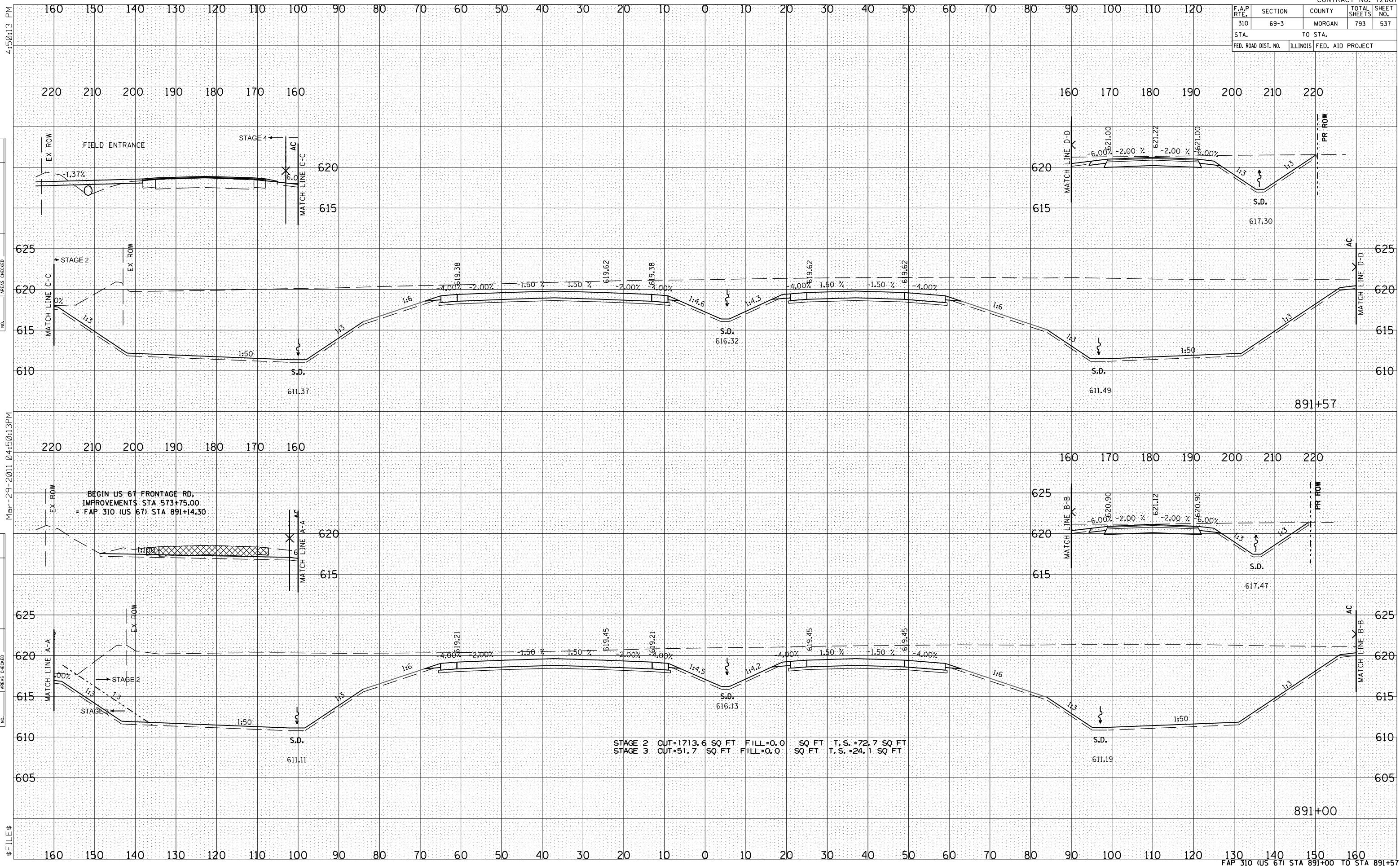


STAGE 2 CUT=1739.0 SQ FT FILL=0.0 SQ FT T.S.=70.7 SQ FT
 STAGE 3 CUT=100.4 SQ FT FILL=0.0 SQ FT T.S.=24.9 SQ FT

STAGE 2 CUT=1819.6 SQ FT FILL=0.0 SQ FT T.S.=68.3 SQ FT
 STAGE 3 CUT=138.6 SQ FT FILL=0.0 SQ FT T.S.=25.7 SQ FT

FILE #

F.A.P. RTE.	SECTION	COUNTY	TOTAL SHEETS	SHEET NO.
310	69-3	MORGAN	793	537
STA.		TO STA.		
FED. ROAD DIST. NO.		ILLINOIS FED. AID PROJECT		



4:50:13 PM

BY	DATE

NO.	DATE	BY	DESCRIPTION

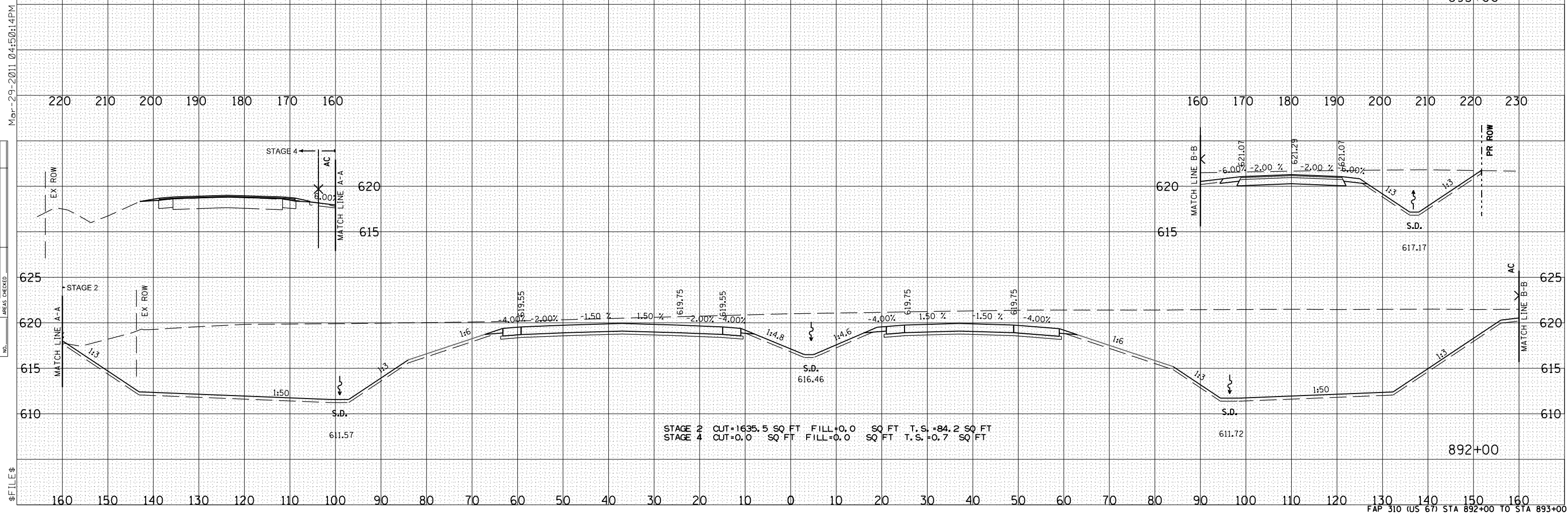
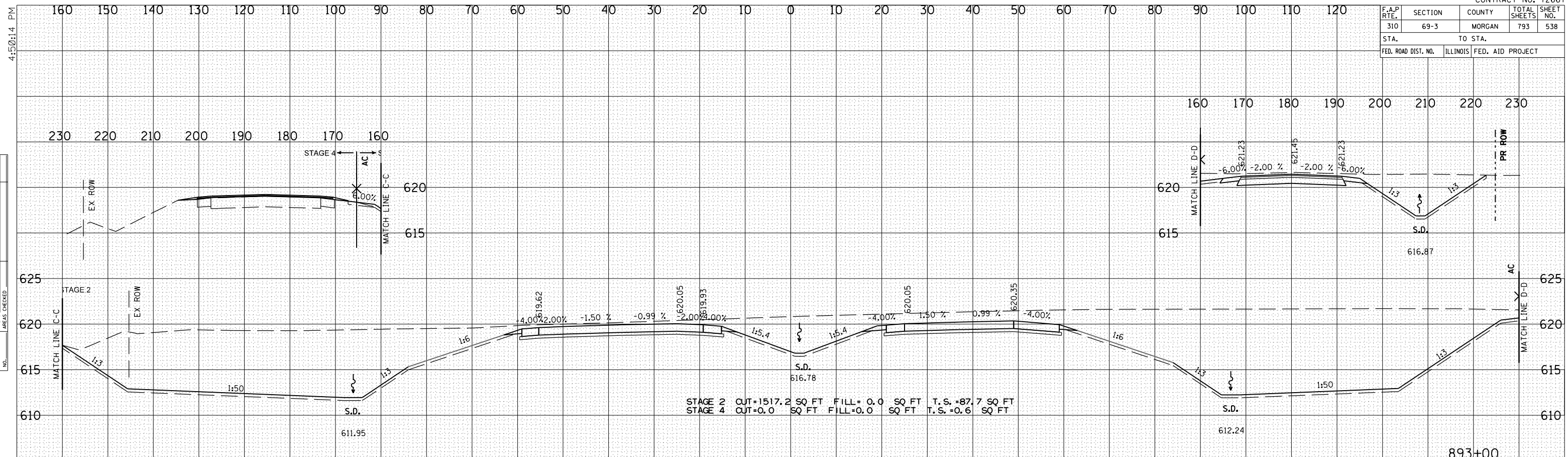
Mar-29-2011 04:50:13 PM

BY	DATE

NO.	DATE	BY	DESCRIPTION

STAGE 2 CUT=1713.6 SQ FT FILL=0.0 SQ FT T.S.=72.7 SQ FT
 STAGE 3 CUT=51.7 SQ FT FILL=0.0 SQ FT T.S.=24.1 SQ FT

F.A.P. RTE.	SECTION	COUNTY	TOTAL SHEETS	SHEET NO.
310	69-3	MORGAN	793	538
STA.		TO STA.		
FED. ROAD DIST. NO.	ILLINOIS	FED. AID PROJECT		

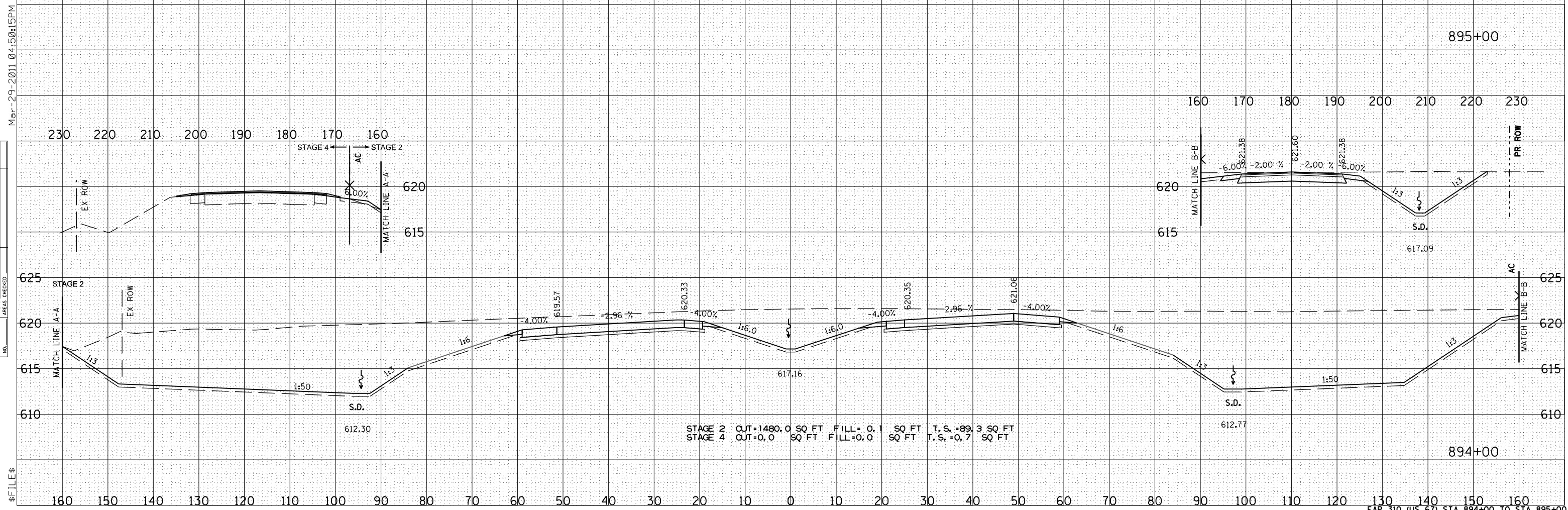
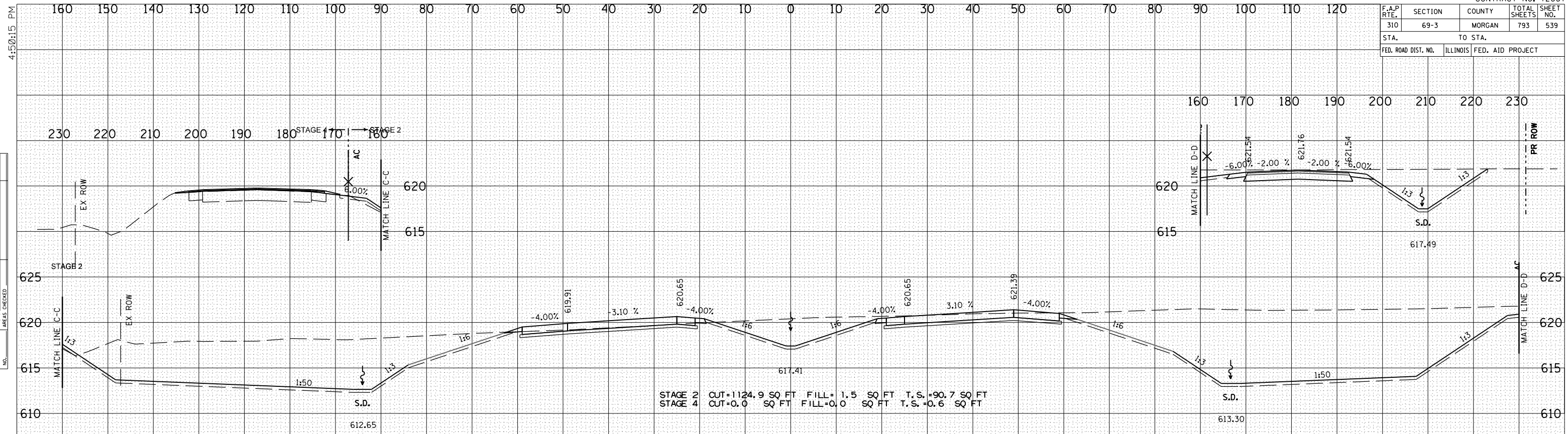


BY	DATE

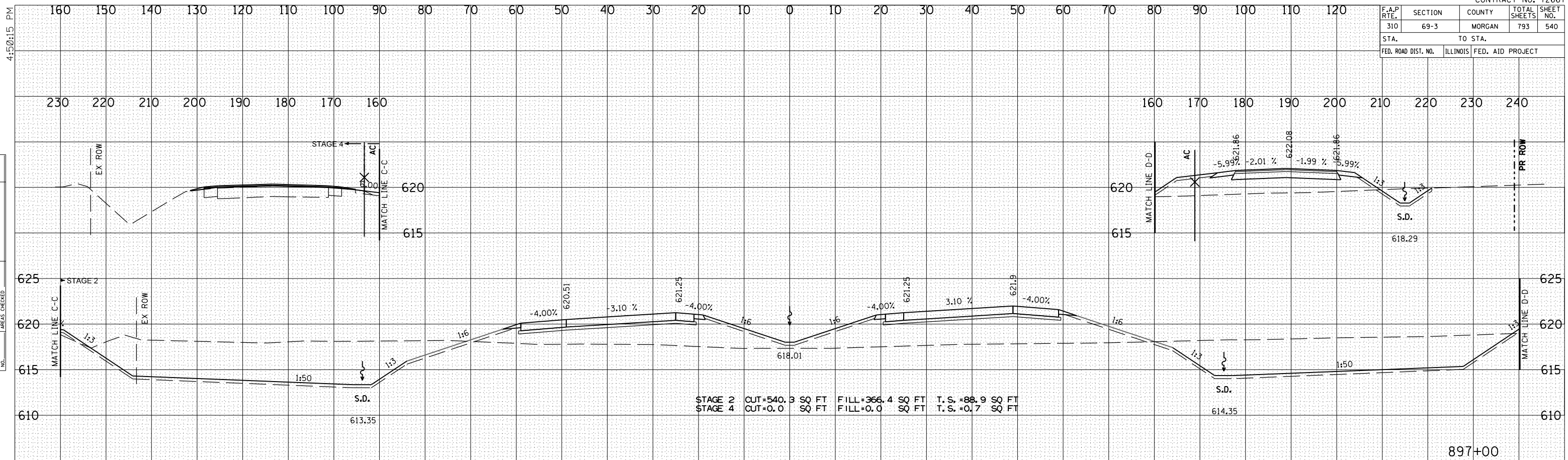
BY	DATE

\$ FILE \$

F.A.P. RTE.	SECTION	COUNTY	TOTAL SHEETS	SHEET NO.
310	69-3	MORGAN	793	539
STA. 894+00		TO STA. 895+00		
FED. ROAD DIST. NO.		ILLINOIS FED. AID PROJECT		

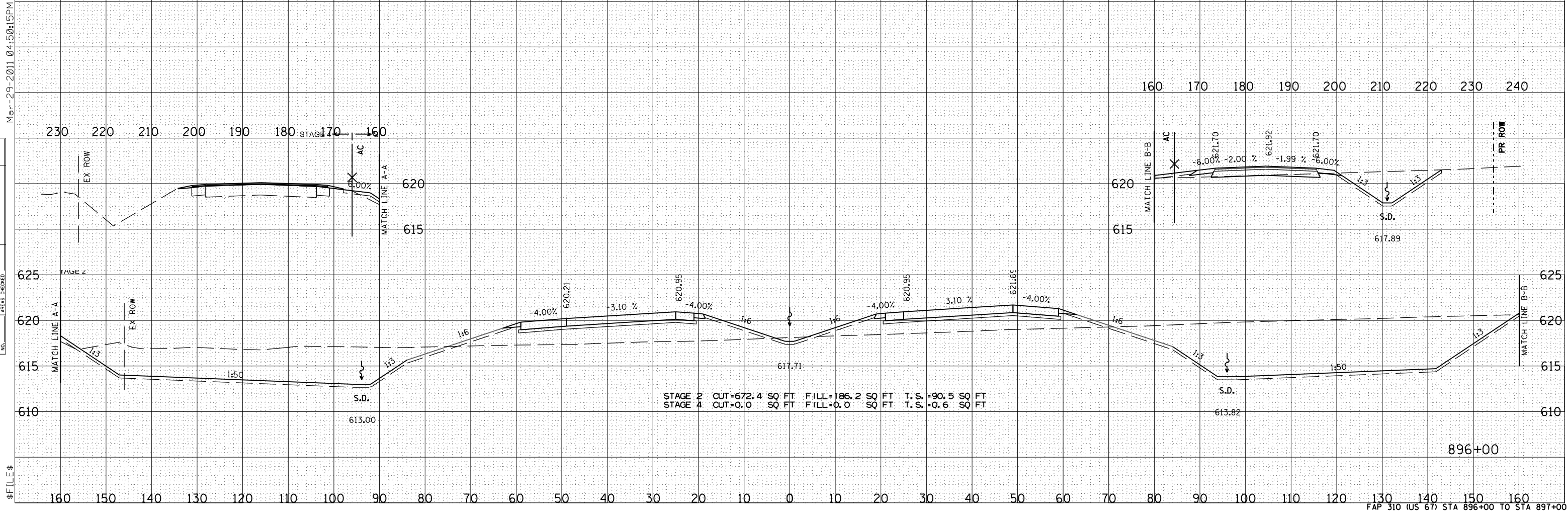


F.A.P. RTE.	SECTION	COUNTY	TOTAL SHEETS	SHEET NO.
310	69-3	MORGAN	793	540
STA.		TO STA.		
FED. ROAD DIST. NO.		ILLINOIS	FED. AID	PROJECT



STAGE 2 CUT=540.3 SQ FT FILL=366.4 SQ FT T.S.=88.9 SQ FT
 STAGE 4 CUT=0.0 SQ FT FILL=0.0 SQ FT T.S.=0.7 SQ FT

897+00



STAGE 2 CUT=672.4 SQ FT FILL=186.2 SQ FT T.S.=90.5 SQ FT
 STAGE 4 CUT=0.0 SQ FT FILL=0.0 SQ FT T.S.=0.6 SQ FT

896+00

4:50:15 PM

BY	DATE

NO.	DATE	BY	REVISION

Mar-29-2011 04:50:15PM

BY	DATE

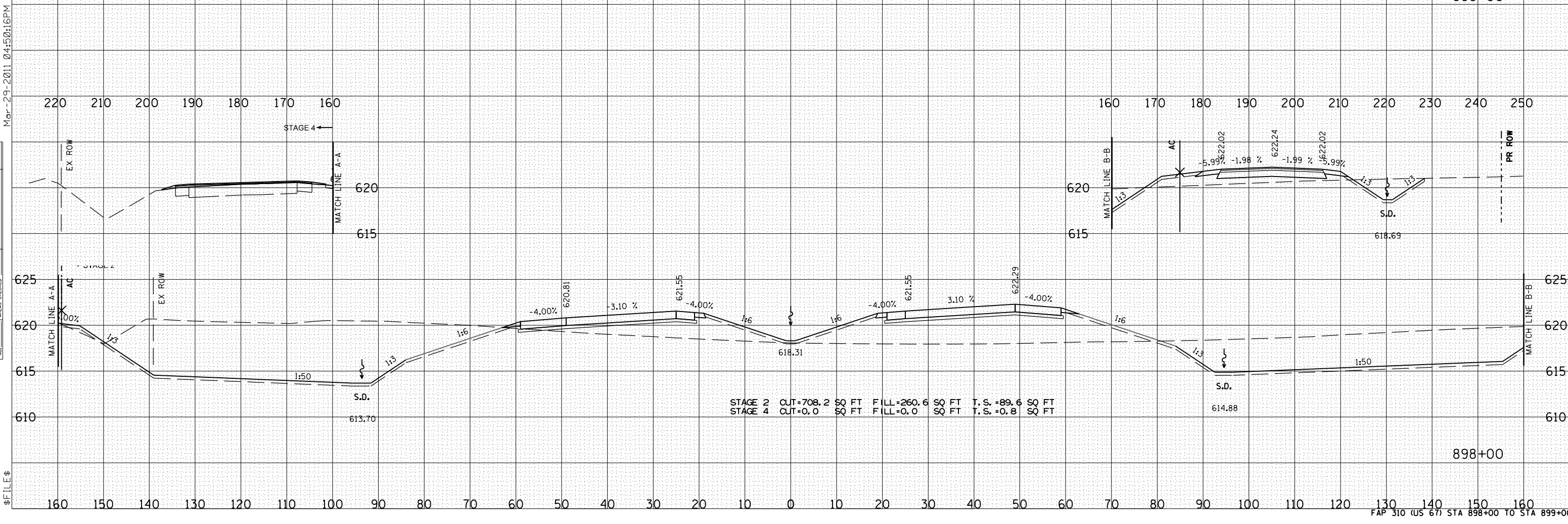
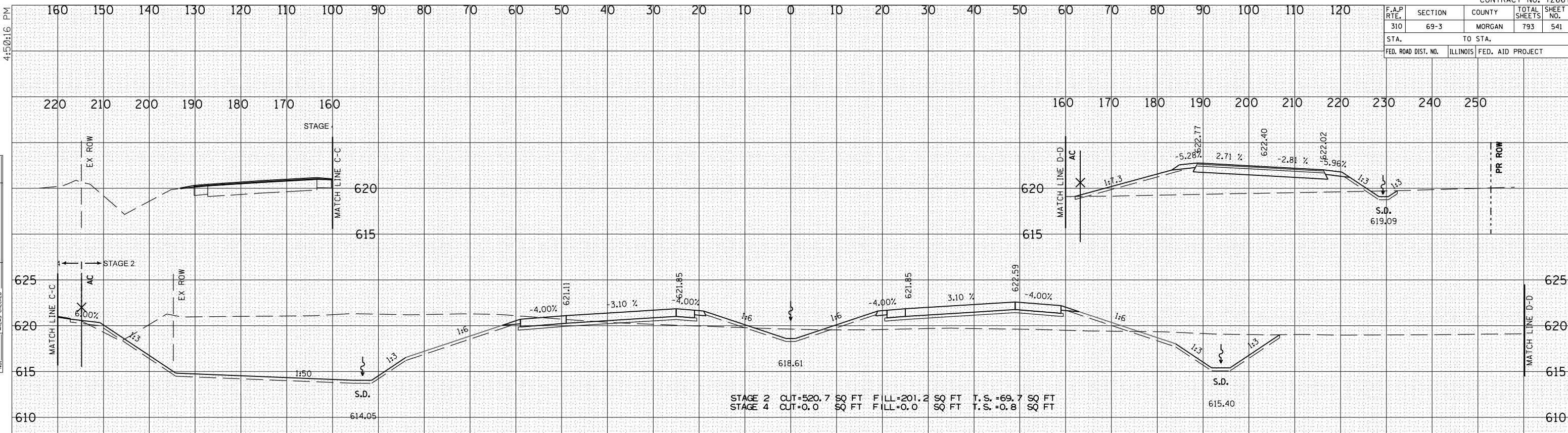
NO.	DATE	BY	REVISION

\$FILE\$

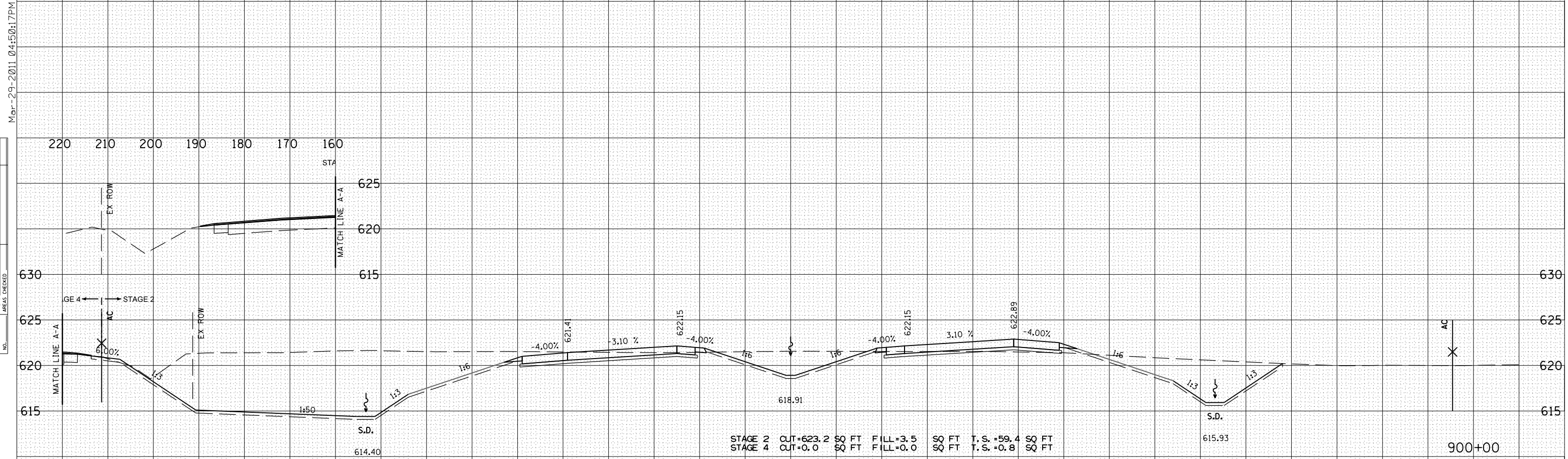
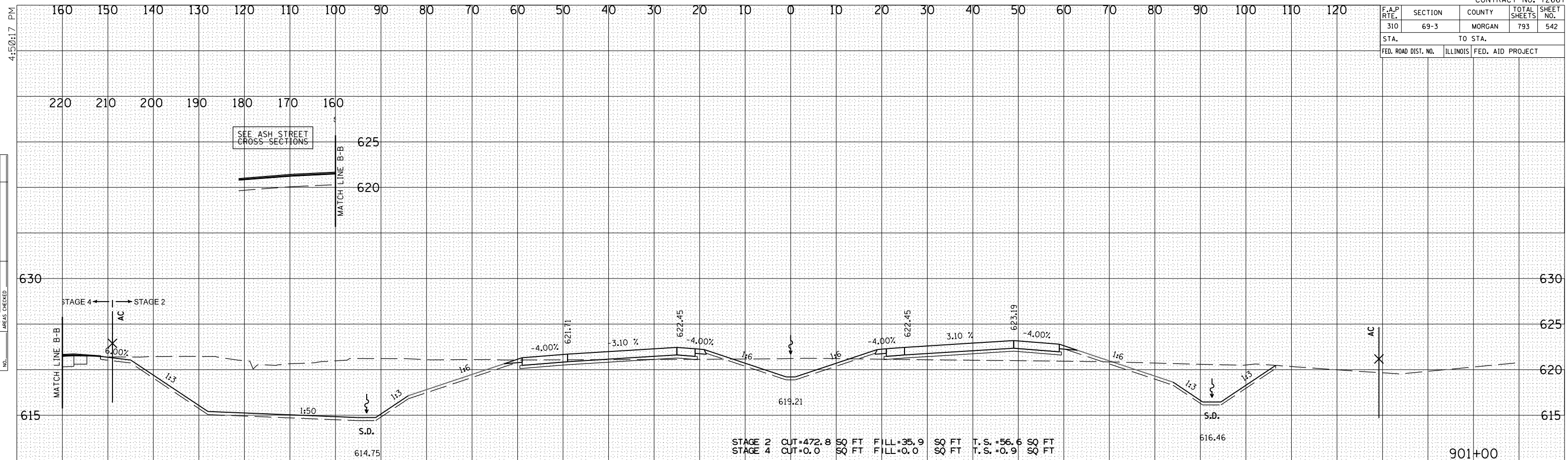
F.A.P. RTE.	SECTION	COUNTY	TOTAL SHEETS	SHEET NO.
310	69-3	MORGAN	793	541
STA.		TO STA.		
FED. ROAD DIST. NO.	ILLINOIS	FED. AID PROJECT		

BY	DATE

BY	DATE



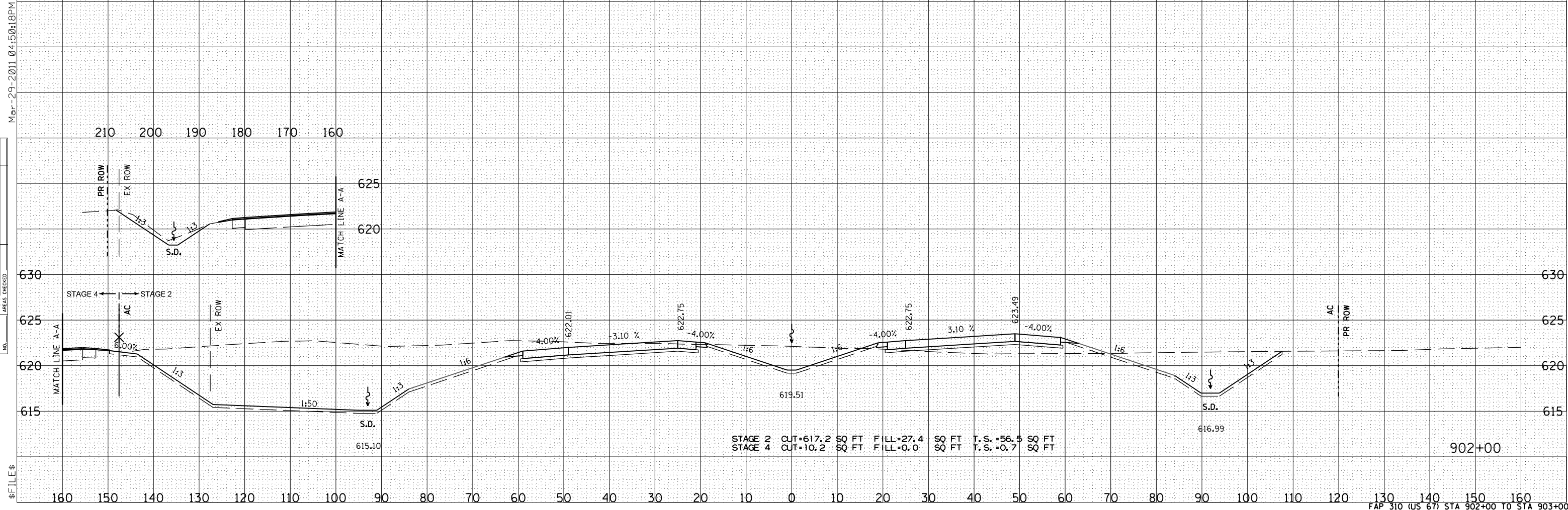
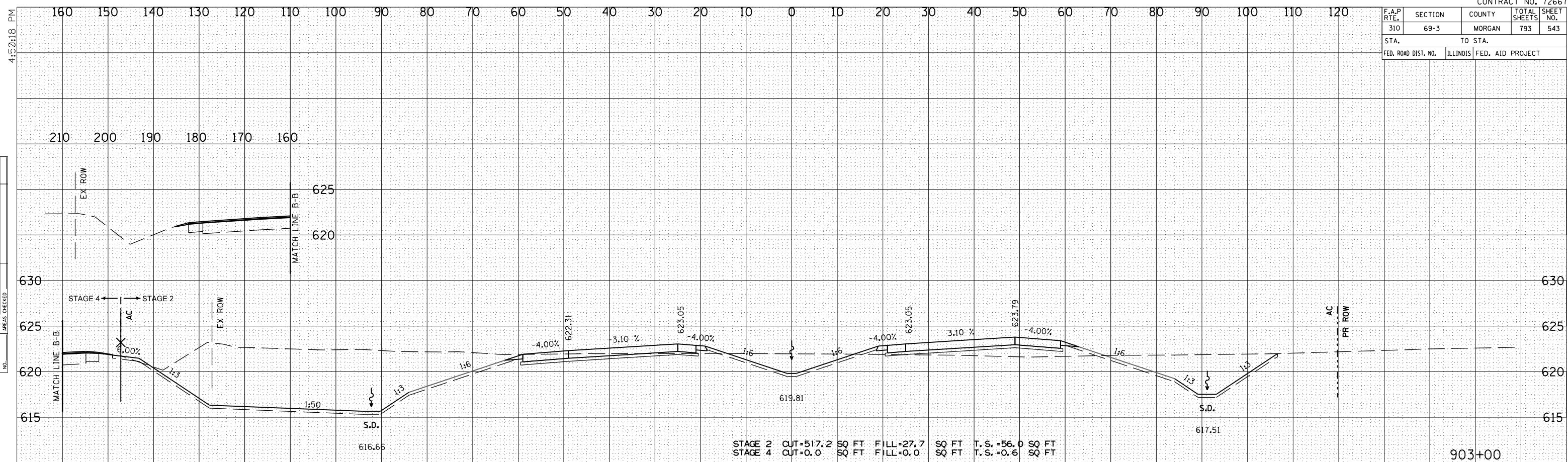
F.A.P. RTE.	SECTION	COUNTY	TOTAL SHEETS	SHEET NO.
310	69-3	MORGAN	793	542
STA.		TO STA.		
FED. ROAD DIST. NO.	ILLINOIS	FED. AID PROJECT		



BY	DATE

BY	DATE

F.A.P. RTE.	SECTION	COUNTY	TOTAL SHEETS	SHEET NO.
310	69-3	MORGAN	793	543
STA.		TO STA.		
FED. ROAD DIST. NO.	ILLINOIS	FED. AID PROJECT		

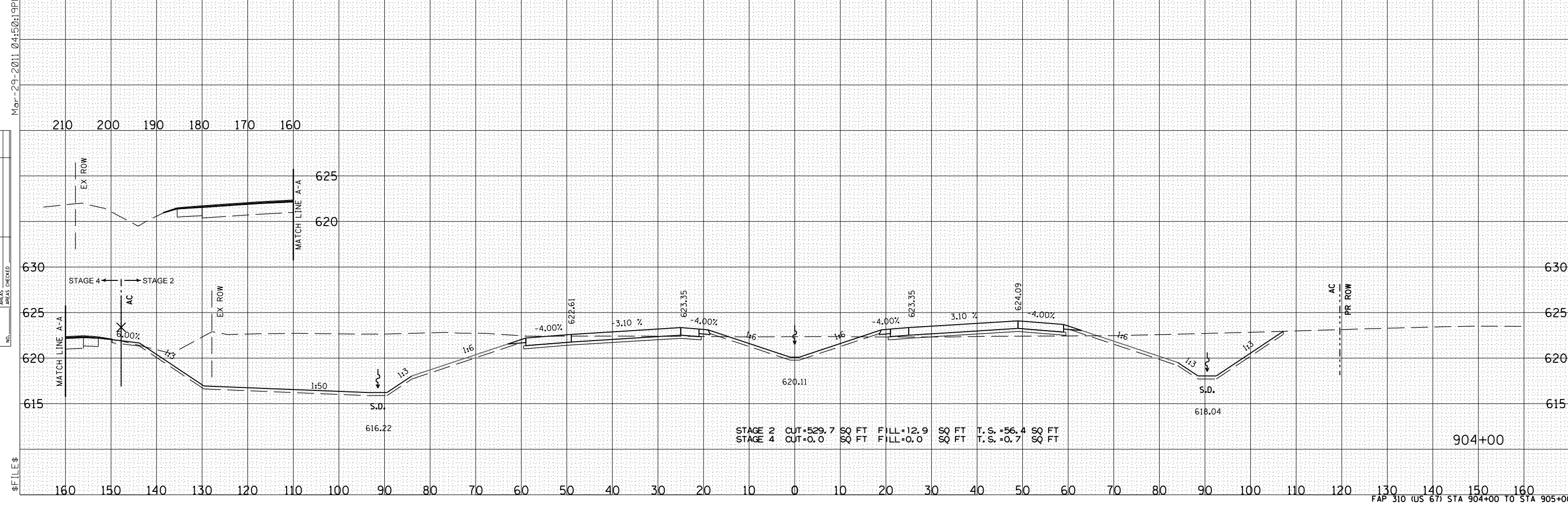
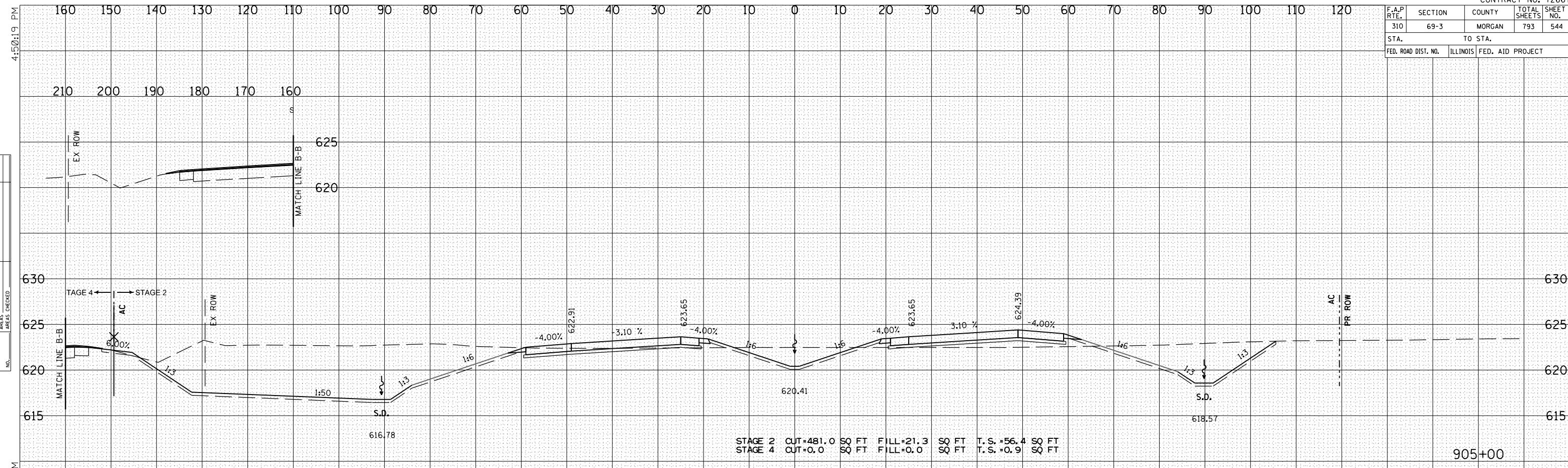


DATE	
BY	
NO.	
FINI	SURVEYED
SURVEY	PLOTTED
NOTE BOOK	DATE
AREAS	CHECKED

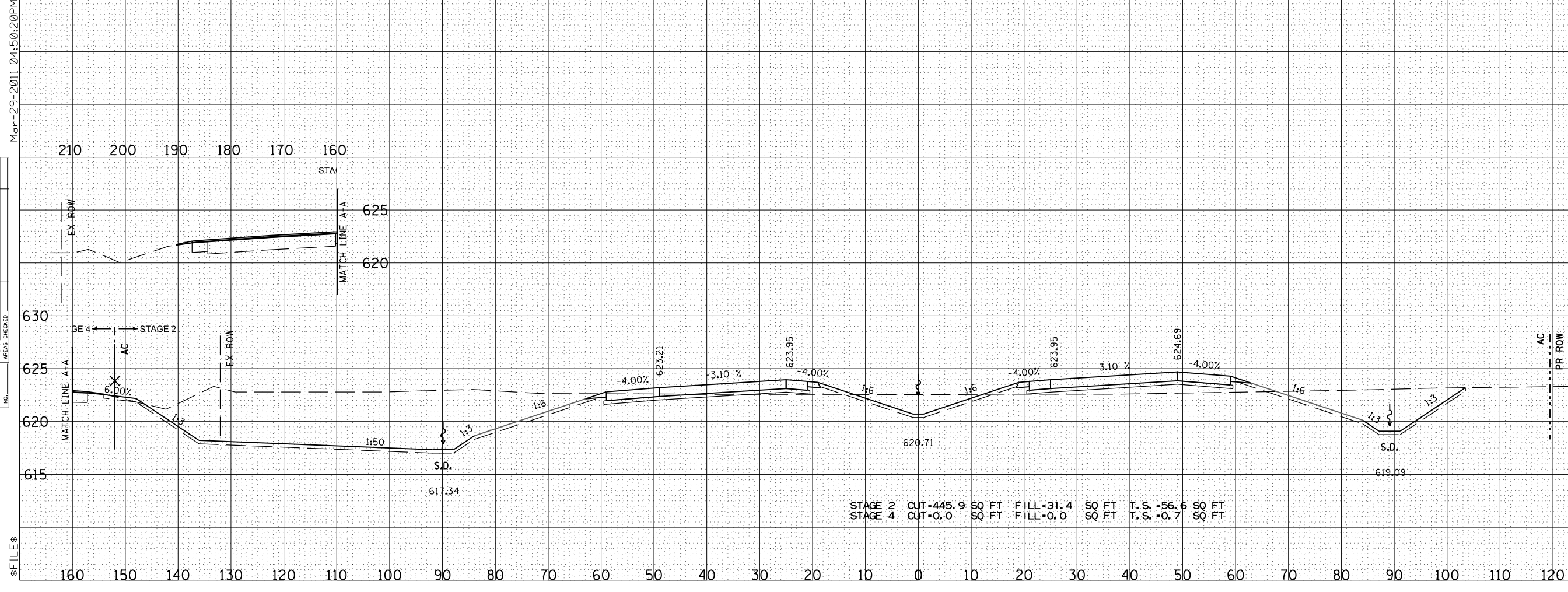
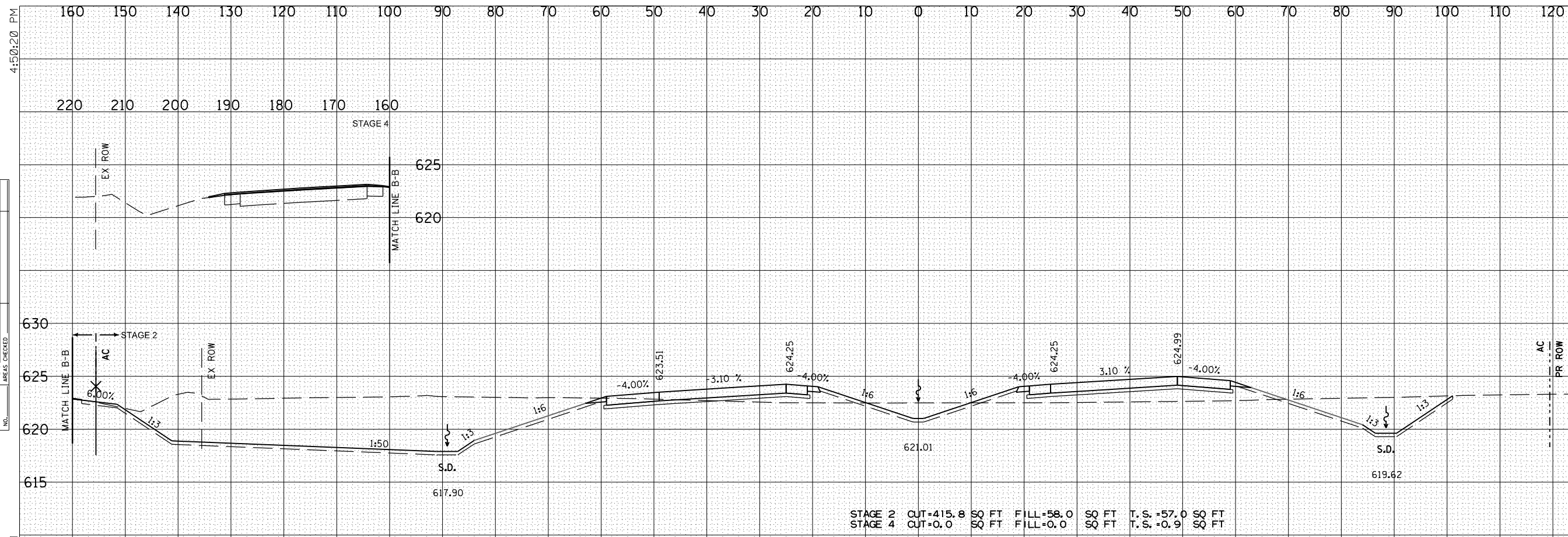
DATE	
BY	
NO.	
ORIGINAL	SURVEYED
SURVEY	PLOTTED
NOTE BOOK	DATE
AREAS	CHECKED

\$ FILE \$

F.A.P. RTE.	SECTION	COUNTY	TOTAL SHEETS	SHEET NO.
310	69-3	MORGAN	793	544
STA.		TO STA.		
FED. ROAD DIST. NO.		ILLINOIS FED. AID PROJECT		



F.A.P. RTE.	SECTION	COUNTY	TOTAL SHEETS	SHEET NO.
310	69-3	MORGAN	793	545
STA.		TO STA.		
FED. ROAD DIST. NO.	ILLINOIS	FED. AID PROJECT		

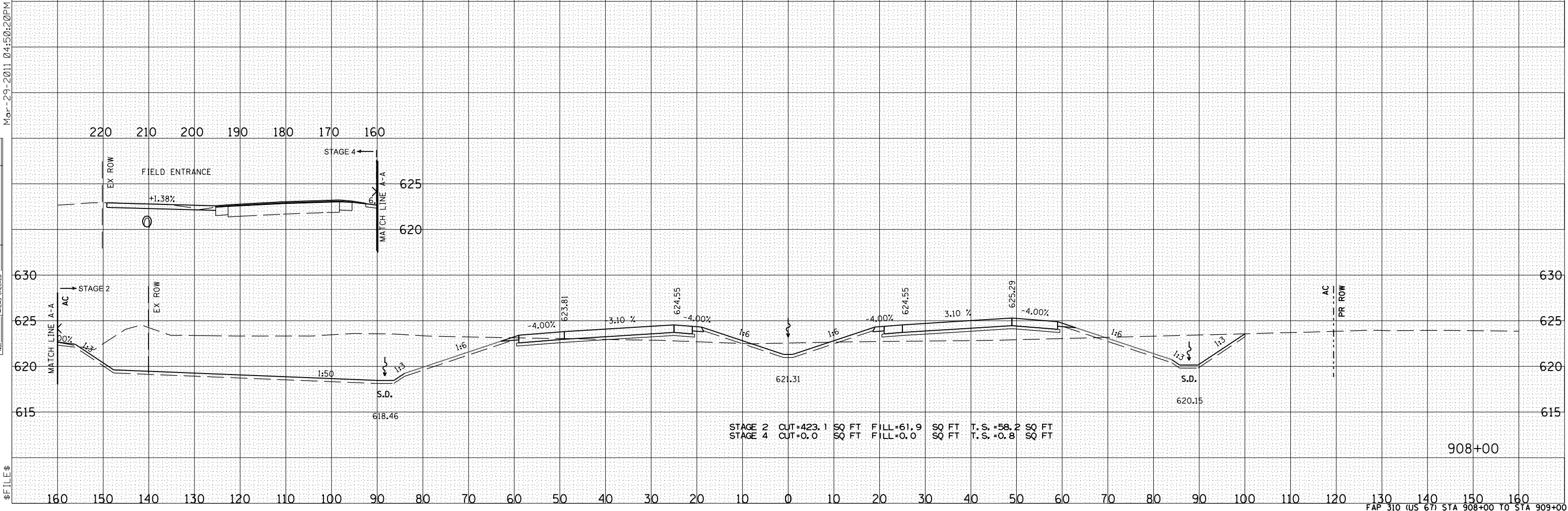
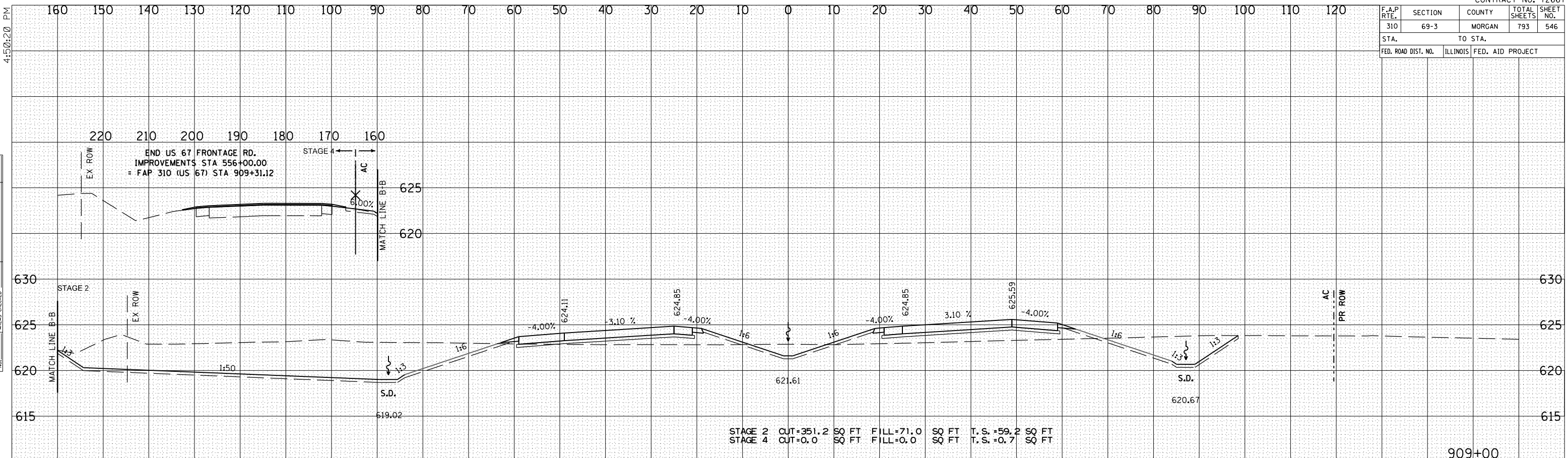


BY	DATE

BY	DATE

\$ FILE \$

F.A.P. RTE.	SECTION	COUNTY	TOTAL SHEETS	SHEET NO.
310	69-3	MORGAN	793	546
STA. TO STA.				
FED. ROAD DIST. NO.		ILLINOIS	FED. AID PROJECT	



DATE	BY	NO.

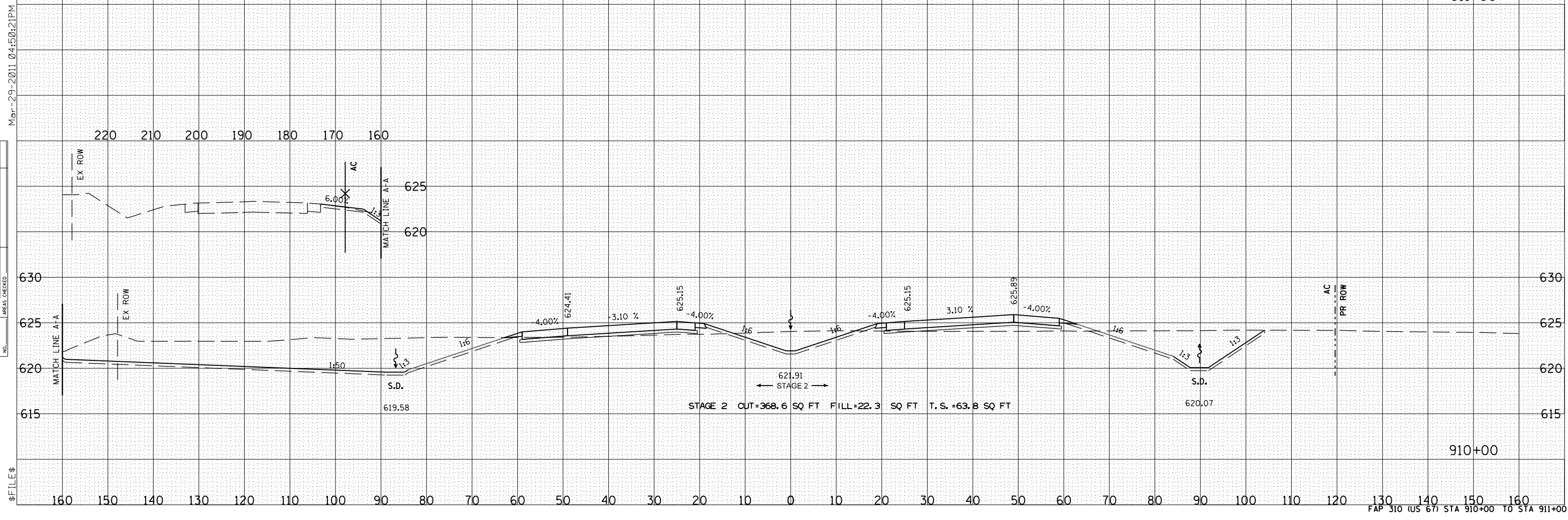
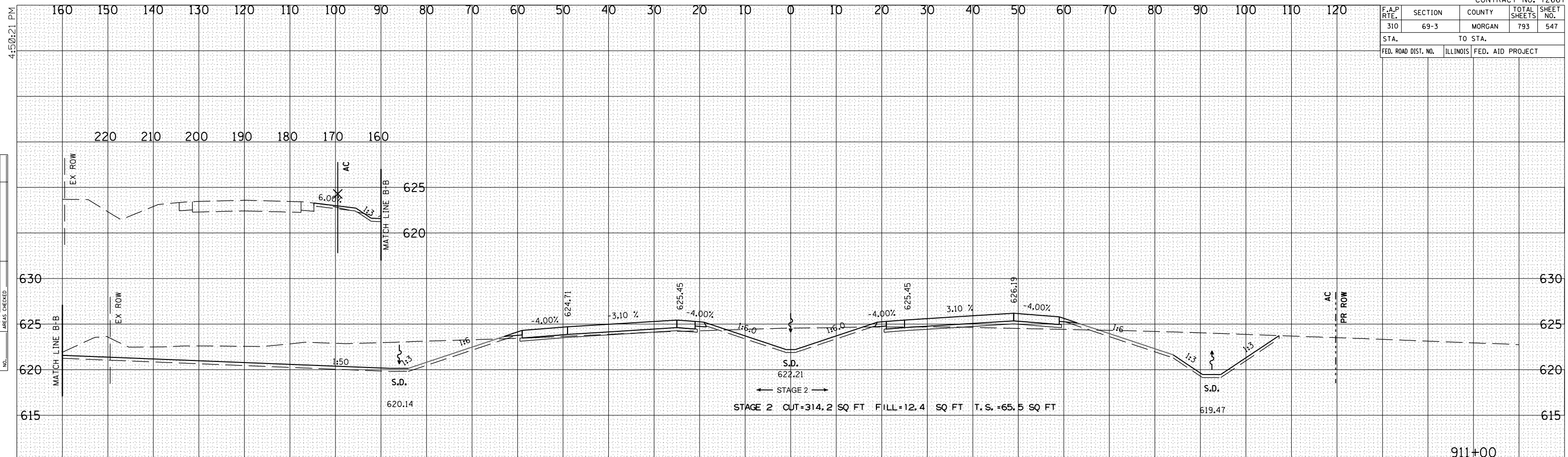
FINAL SURVEY PLOTTED
NOTE BOOK NO.
AREAS CHECKED

DATE	BY	NO.

ORIGINAL SURVEY PLOTTED
NOTE BOOK NO.
AREAS CHECKED

\$ FILE \$

F.A.P. RTE.	SECTION	COUNTY	TOTAL SHEETS	SHEET NO.
310	69-3	MORGAN	793	547
STA.		TO STA.		
FED. ROAD DIST. NO.	ILLINOIS	FED. AID PROJECT		

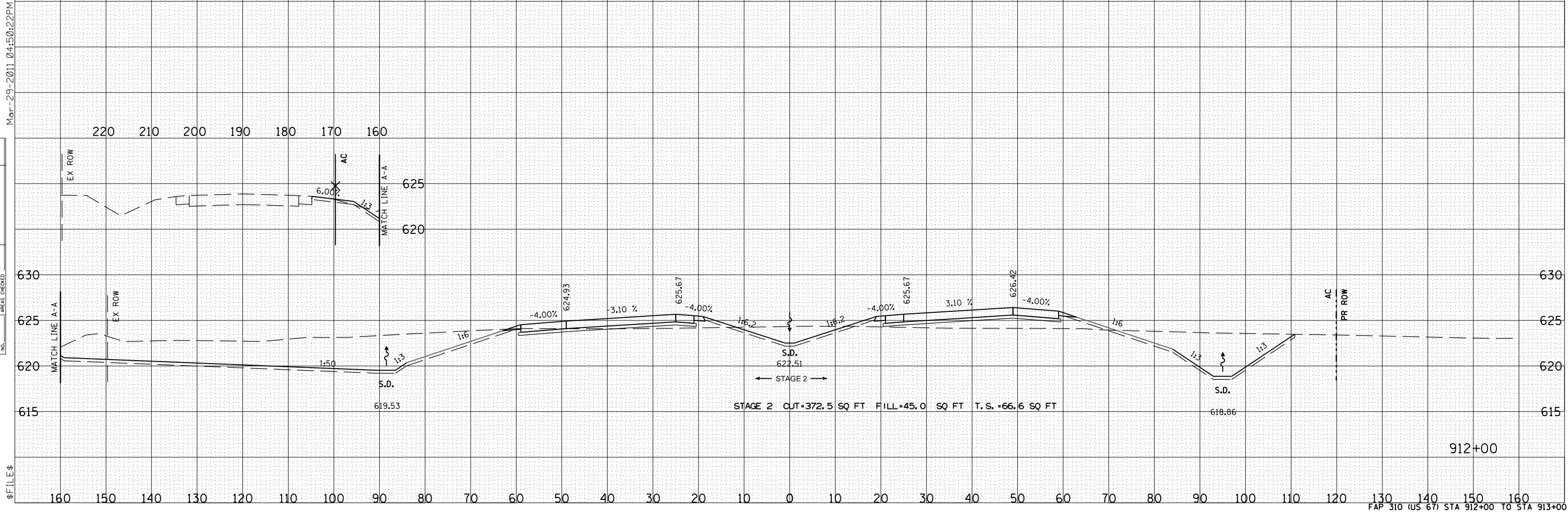
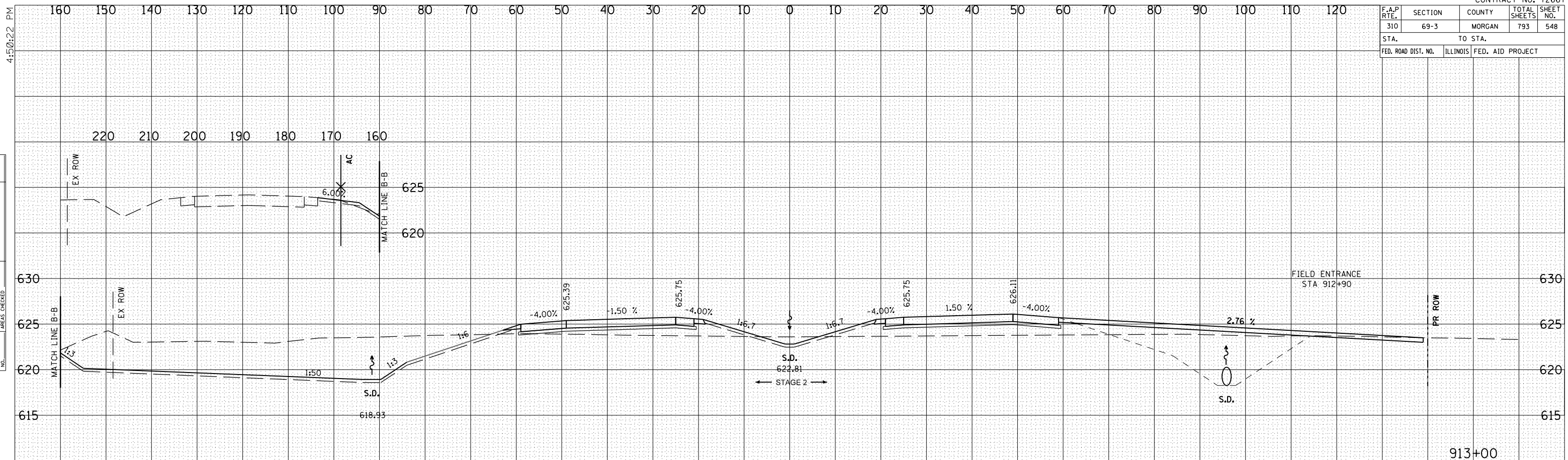


BY	DATE

BY	DATE

FILE \$

F.A.P. RTE.	SECTION	COUNTY	TOTAL SHEETS	SHEET NO.
310	69-3	MORGAN	793	548
STA.		TO STA.		
FED. ROAD DIST. NO.	ILLINOIS	FED. AID PROJECT		



4:50:22 PM

BY	DATE

NO.	DATE	BY	DESCRIPTION

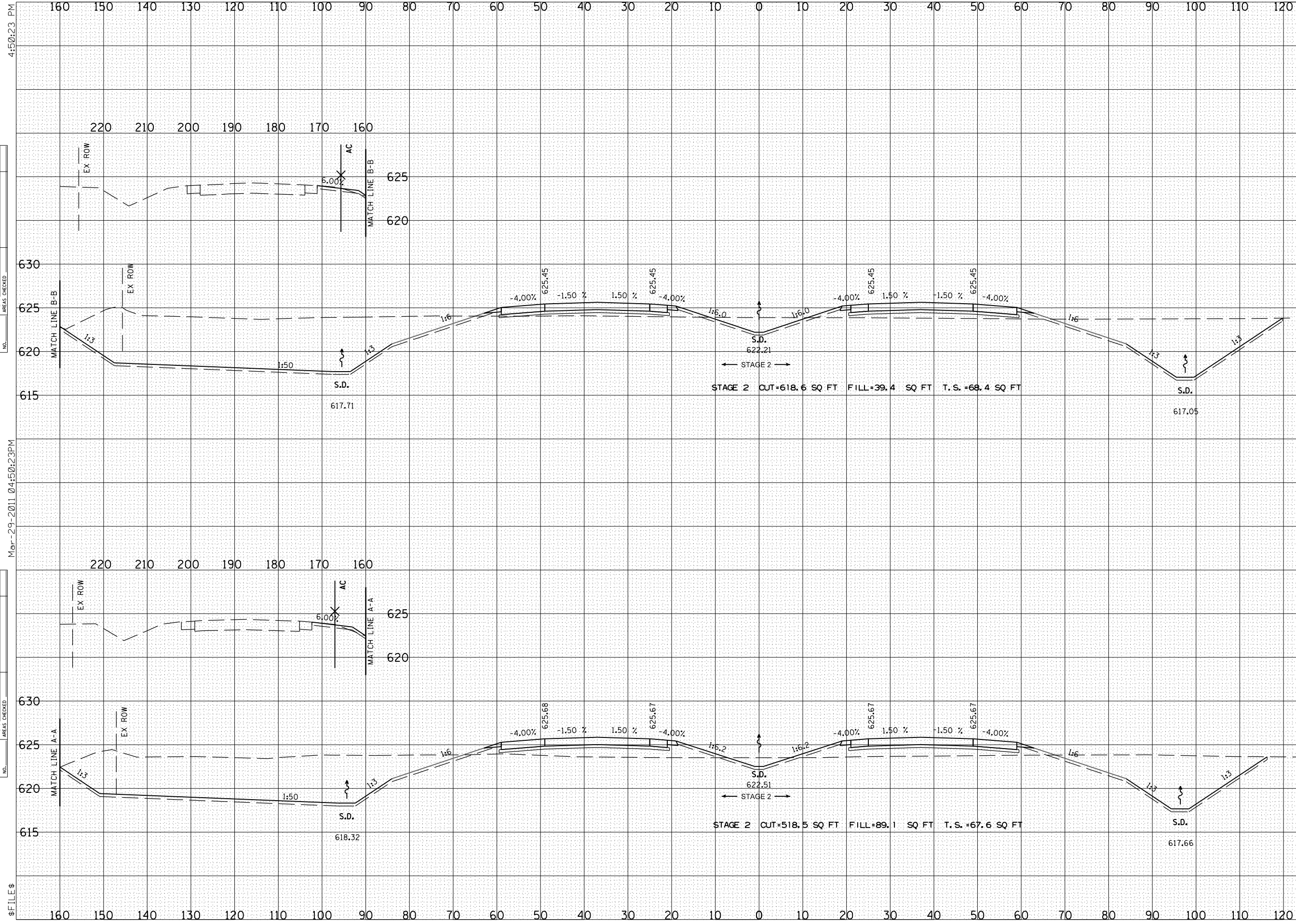
Mar-29-2011 04:50:22PM

BY	DATE

NO.	DATE	BY	DESCRIPTION

\$ FILE \$

F.A.P. RTE.	SECTION	COUNTY	TOTAL SHEETS	SHEET NO.
310	69-3	MORGAN	793	549
STA.	TO STA.			
FED. ROAD DIST. NO.	ILLINOIS	FED. AID PROJECT		



4:50:123 PM

BY	DATE

NO.	AREAS CHECKED	DATE

Mar-29-2011 04:50:23PM

BY	DATE

NO.	AREAS CHECKED	DATE

\$ FILE \$

F.A.P. RTE.	SECTION	COUNTY	TOTAL SHEETS	SHEET NO.
310	69-3	MORGAN	793	550
STA.		TO STA.		
FED. ROAD DIST. NO.		ILLINOIS FED. AID PROJECT		

4:50:24 PM

BY	DATE

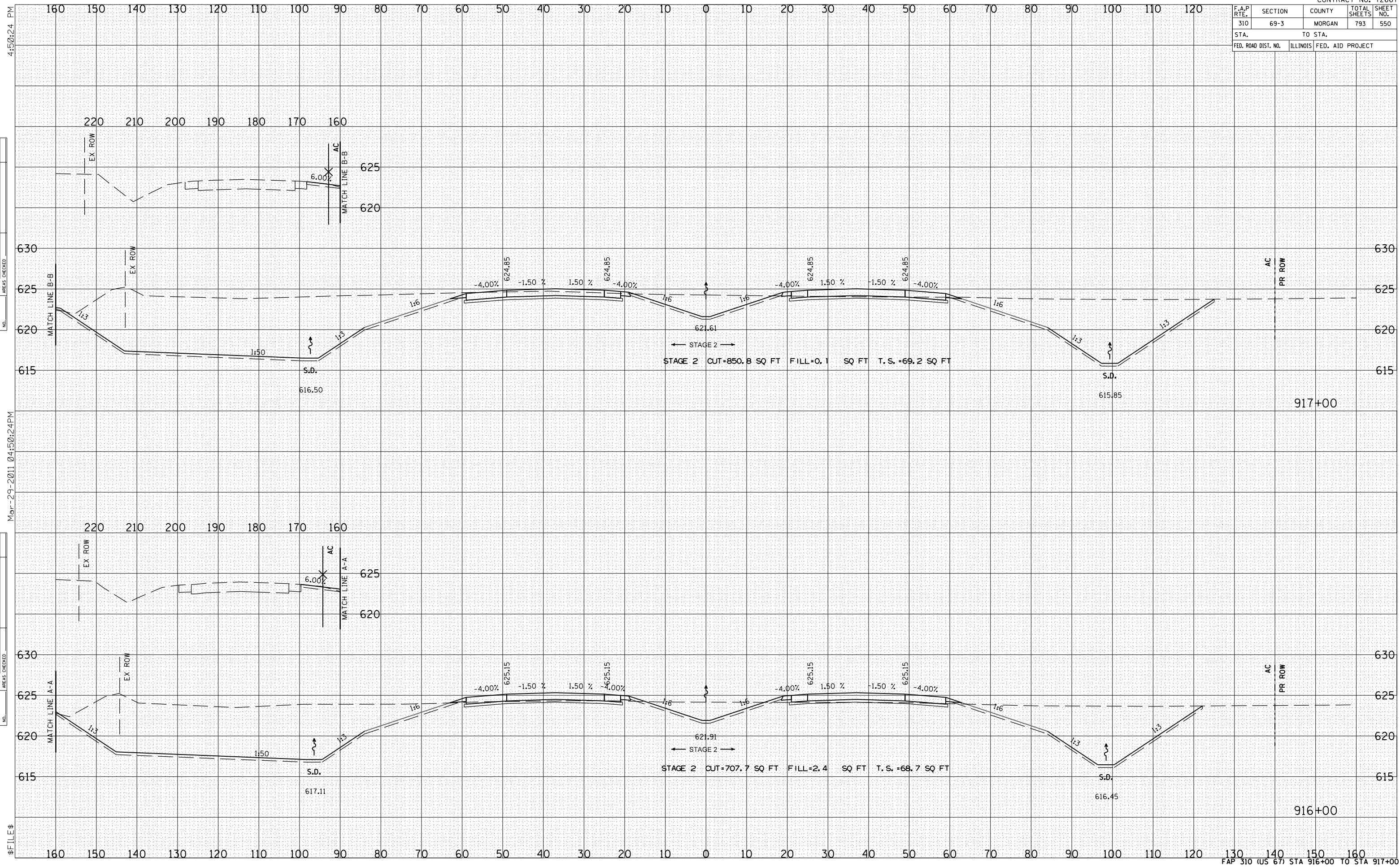
NO.	AREAS CHECKED

Mar-29-2011 04:50:24 PM

BY	DATE

NO.	AREAS CHECKED

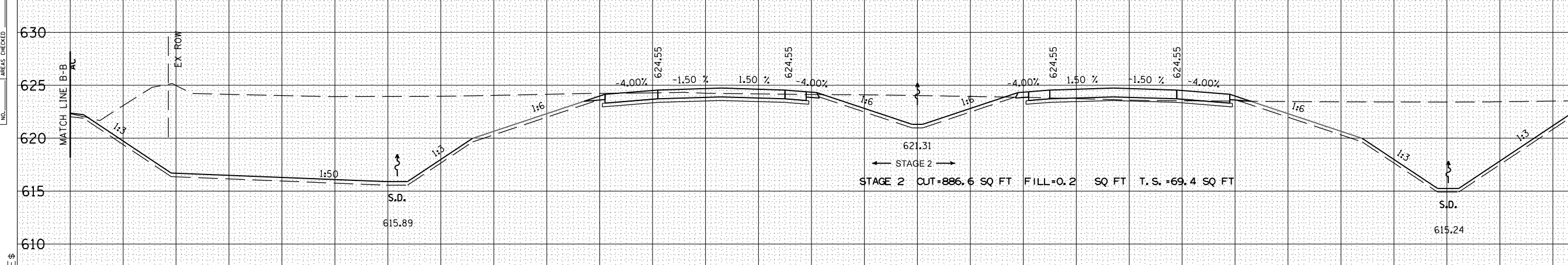

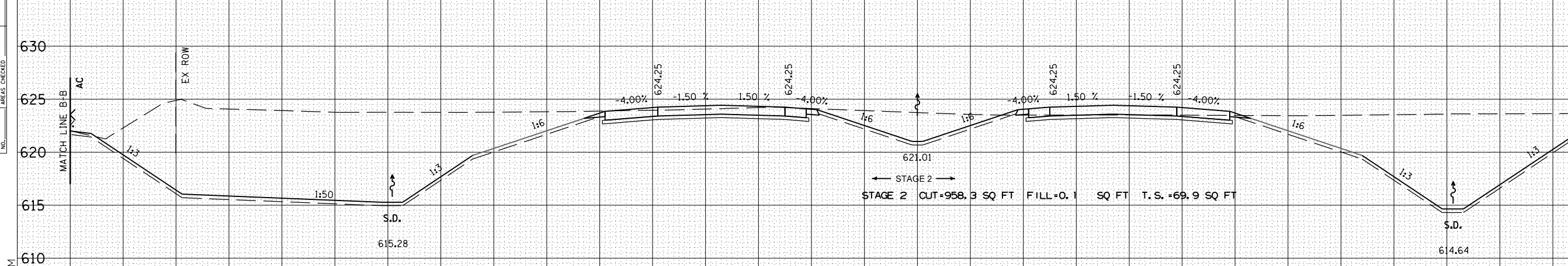
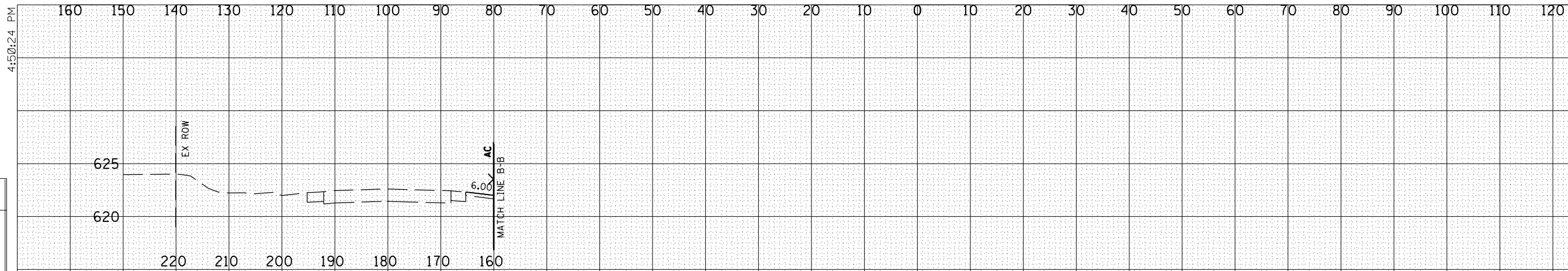
\$FILE\$



917+00

916+00

F.A.P. RTE.	SECTION	COUNTY	TOTAL SHEETS	SHEET NO.
310	69-3	MORGAN	793	551
STA. 918+00		TO STA. 919+00		
FED. ROAD DIST. NO.	ILLINOIS	FED. AID PROJECT		



BY _____ DATE _____

NO.	DATE

FINL SURVEYED SURVEY PLOTTED NOTE BOOK NO. AREAS CHECKED

BY _____ DATE _____

NO.	DATE

ORIGINAL SURVEYED SURVEY PLOTTED NOTE BOOK NO. AREAS CHECKED

FILE \$

F.A.P. RTE.	SECTION	COUNTY	TOTAL SHEETS	SHEET NO.
310	69-3	MORGAN	793	552
STA.		TO STA.		
FED. ROAD DIST. NO.	ILLINOIS	FED. AID PROJECT		

4:50:25 PM

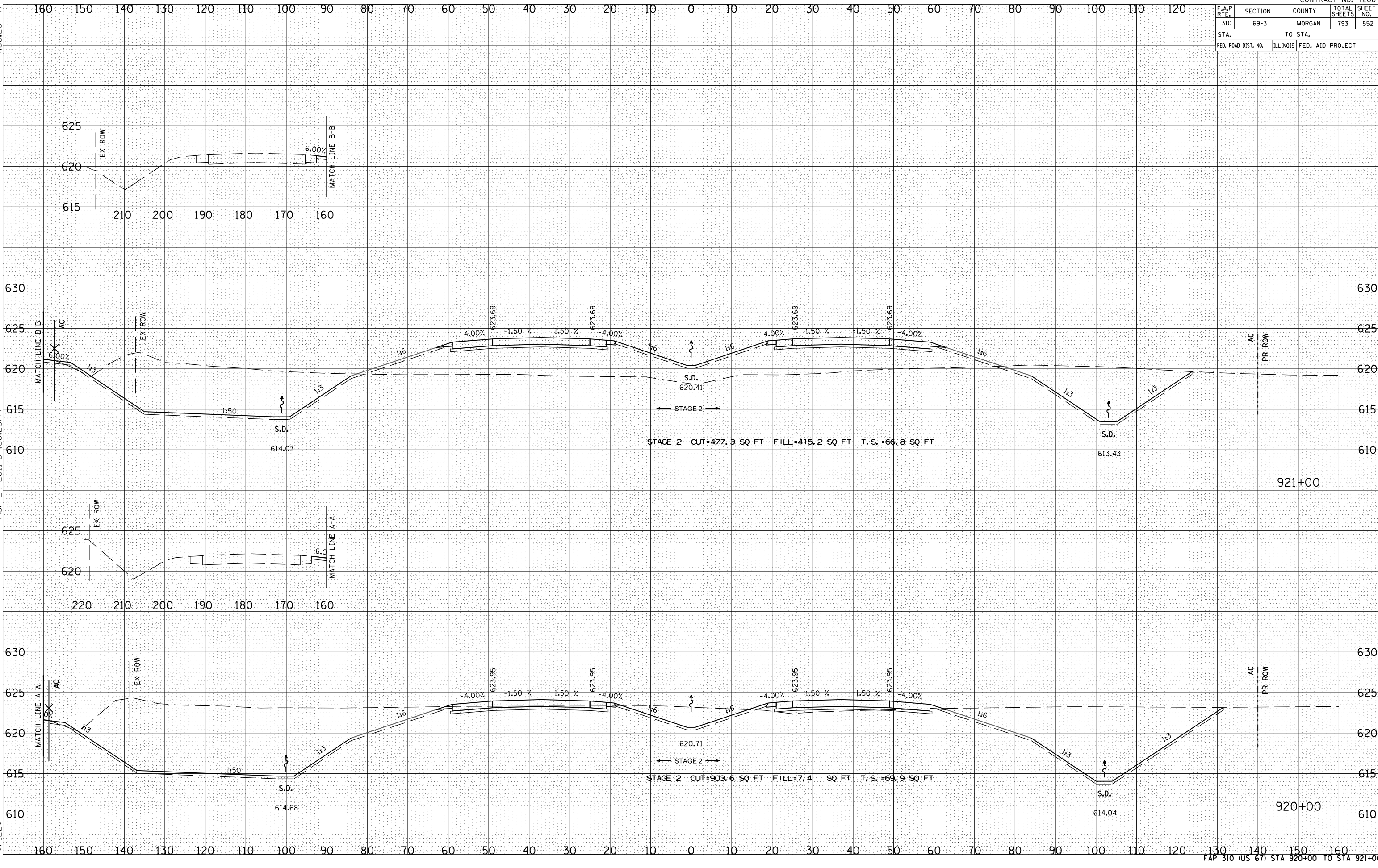
BY	DATE

NO.	AREAS CHECKED	AREAS	DATE

NO.	AREAS CHECKED	AREAS	DATE

Mar-29-2011 04:50:25PM

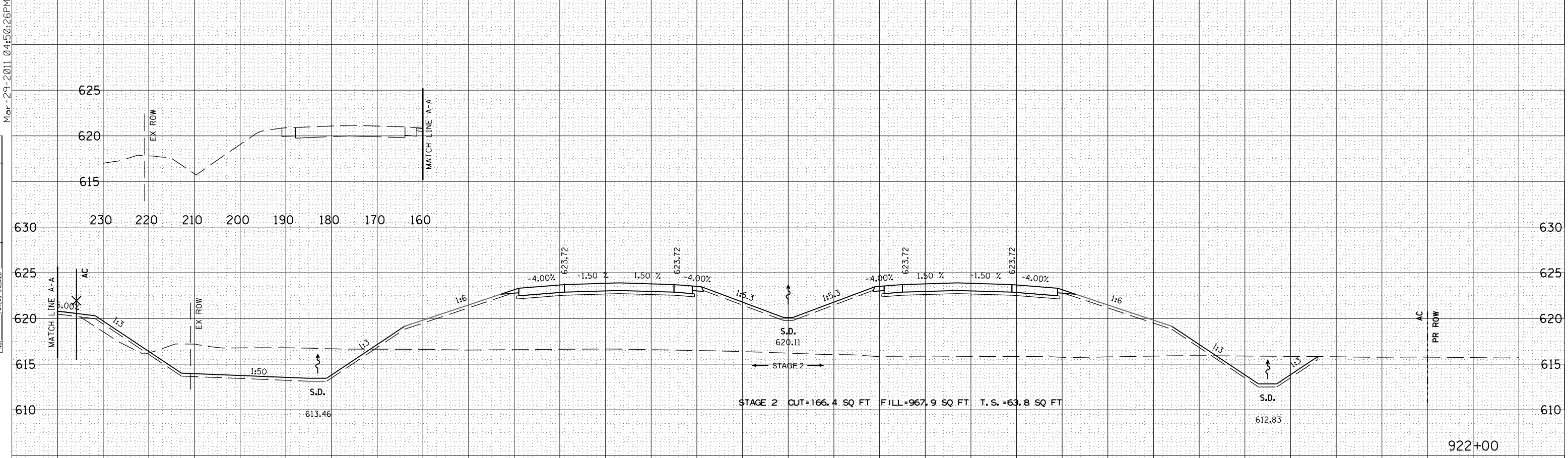
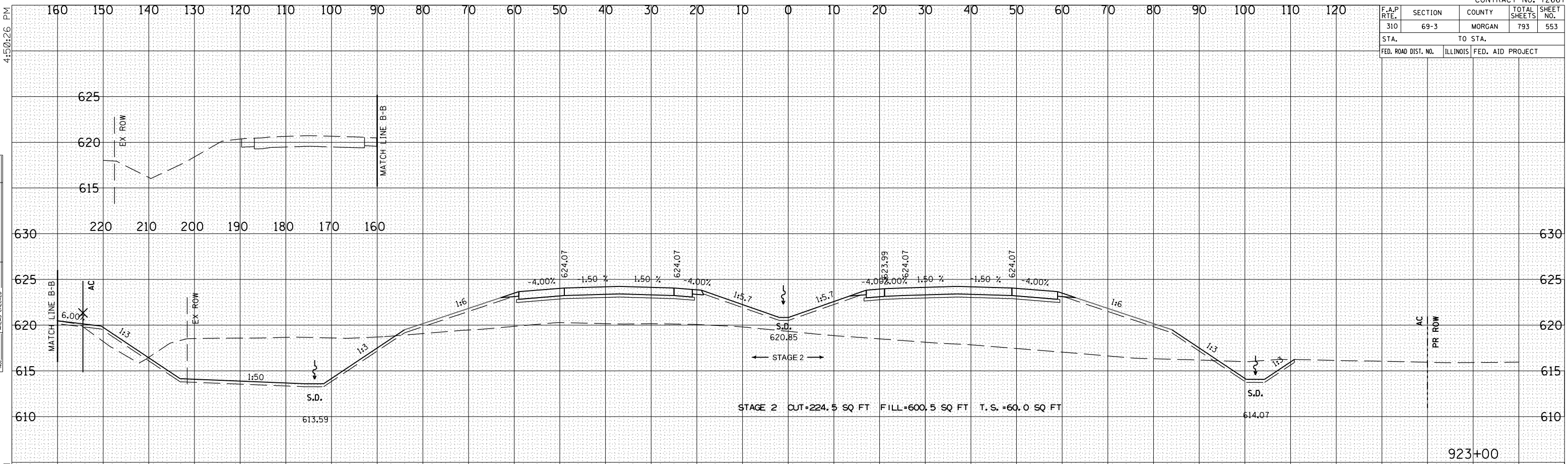
\$FILE\$



STAGE 2 CUT=477.3 SQ FT FILL=415.2 SQ FT T.S.=66.8 SQ FT

STAGE 2 CUT=903.6 SQ FT FILL=7.4 SQ FT T.S.=69.9 SQ FT

F.A.P. RTE.	SECTION	COUNTY	TOTAL SHEETS	SHEET NO.
310	69-3	MORGAN	793	553
STA.		TO STA.		
FED. ROAD DIST. NO.		ILLINOIS FED. AID PROJECT		



BY: _____ DATE: _____

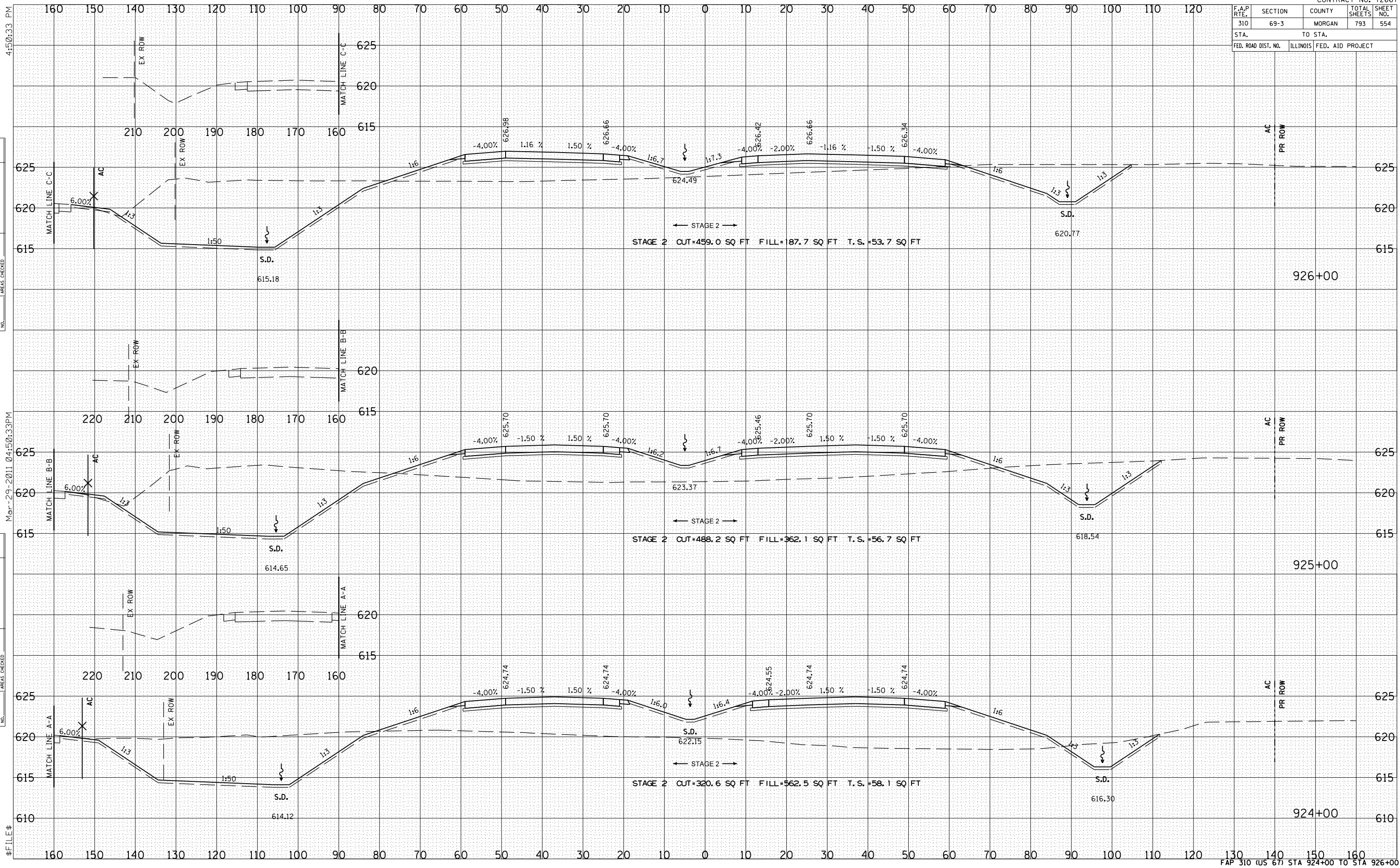
FINAL SURVEY	SURVEYED
NOTE BOOK	PLOTTED
NO.	DATE
	AREAS CHECKED

BY: _____ DATE: _____

ORIGINAL SURVEY	SURVEYED
NOTE BOOK	PLOTTED
NO.	DATE
	AREAS CHECKED

\$FILE\$

F.A.P. RTE.	SECTION	COUNTY	TOTAL SHEETS	SHEET NO.
310	69-3	MORGAN	793	554
STA.		TO STA.		
FED. ROAD DIST. NO.		ILLINOIS FED. AID PROJECT		



4:50:133 PM

BY	DATE
SURVEYED	
PLOTTED	
INSTRUMENT	
NO. OF SHEETS	
AREAS CHECKED	

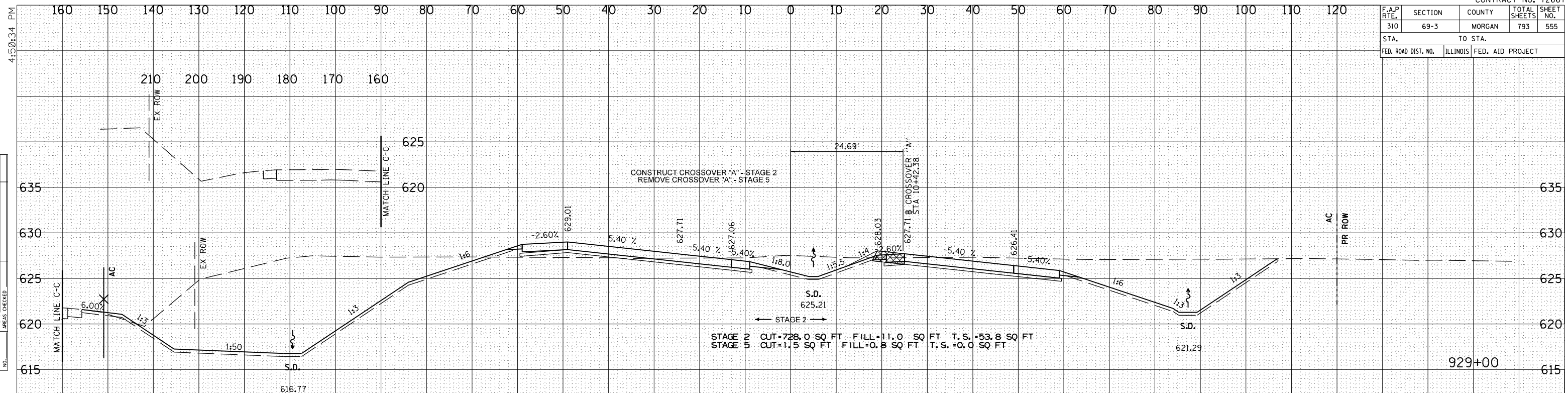
Mar-29-2011 04:50:33PM

BY	DATE
SURVEYED	
PLOTTED	
INSTRUMENT	
NO. OF SHEETS	
AREAS CHECKED	

FILE \$

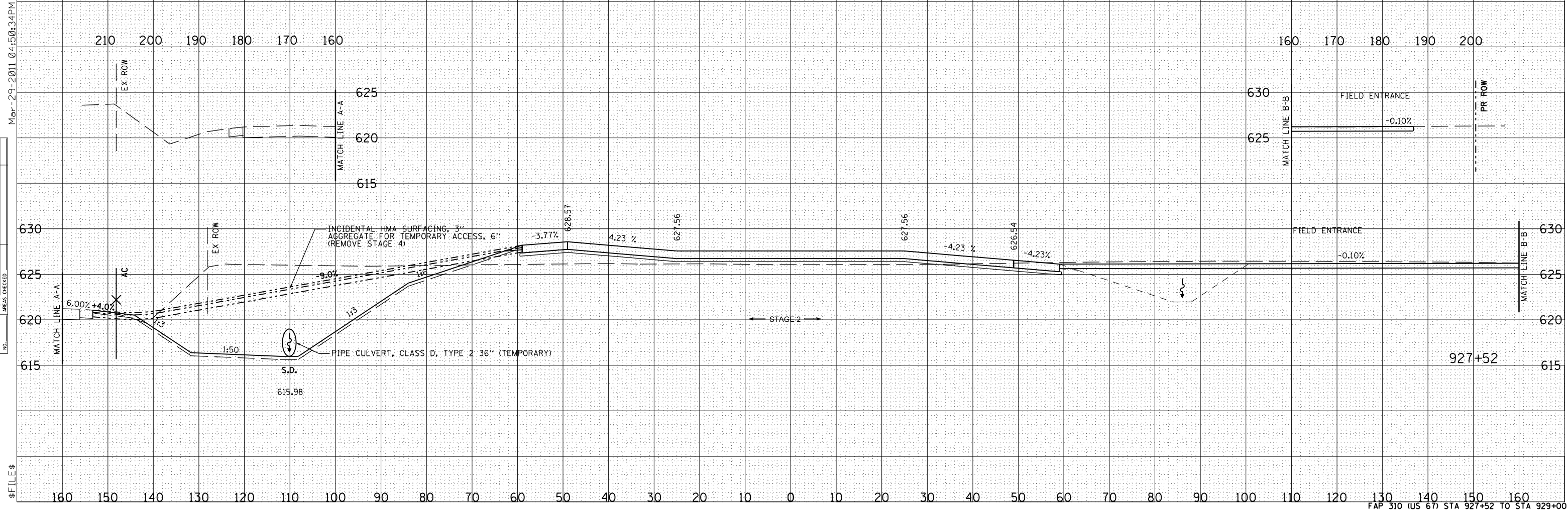
BY	DATE
SURVEYED	
PLOTTED	
INSTRUMENT	
NO. OF SHEETS	
AREAS CHECKED	

F.A.P. RTE.	SECTION	COUNTY	TOTAL SHEETS	SHEET NO.
310	69-3	MORGAN	793	555
STA.		TO STA.		
FED. ROAD DIST. NO.	ILLINOIS	FED. AID PROJECT		



BY	DATE

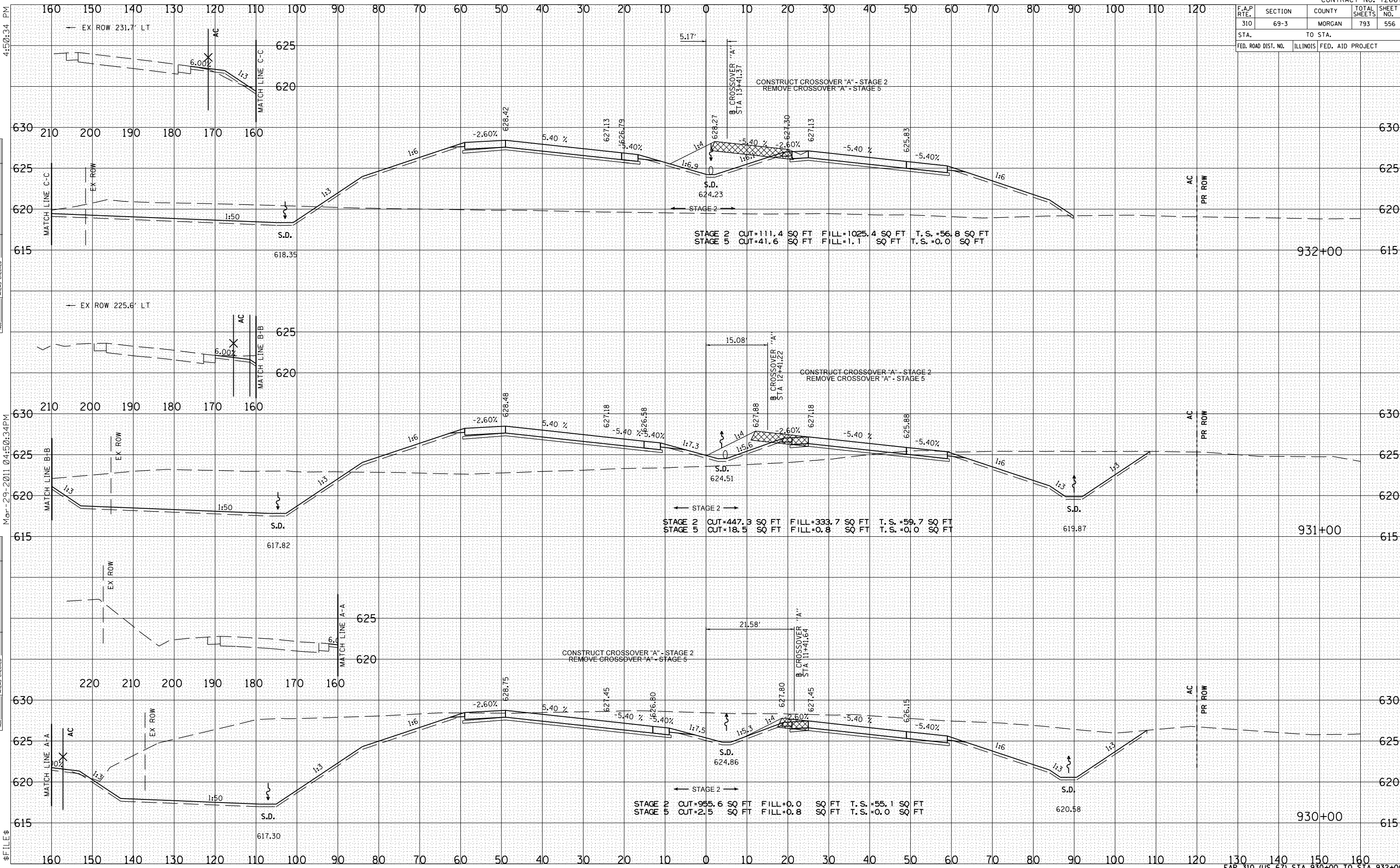
NO.	AREAS CHECKED



BY	DATE

NO.	AREAS CHECKED

F.A.P. RTE.	SECTION	COUNTY	TOTAL SHEETS	SHEET NO.
310	69-3	MORGAN	793	556
STA.		TO STA.		
FED. ROAD DIST. NO.		ILLINOIS FED. AID PROJECT		



STAGE 2 CUT=111.4 SQ FT FILL=1025.4 SQ FT T.S.=56.8 SQ FT
 STAGE 5 CUT=41.6 SQ FT FILL=1.1 SQ FT T.S.=0.0 SQ FT

STAGE 2 CUT=447.3 SQ FT FILL=333.7 SQ FT T.S.=59.7 SQ FT
 STAGE 5 CUT=18.5 SQ FT FILL=0.8 SQ FT T.S.=0.0 SQ FT

STAGE 2 CUT=955.6 SQ FT FILL=0.0 SQ FT T.S.=55.1 SQ FT
 STAGE 5 CUT=2.5 SQ FT FILL=0.8 SQ FT T.S.=0.0 SQ FT

4:50:34 PM

BY	DATE

FINAL SURVEY SURVEYED
 SURVEY PLOTTED
 NOTE BOOK
 DATE
 AREAS CHECKED
 NO.

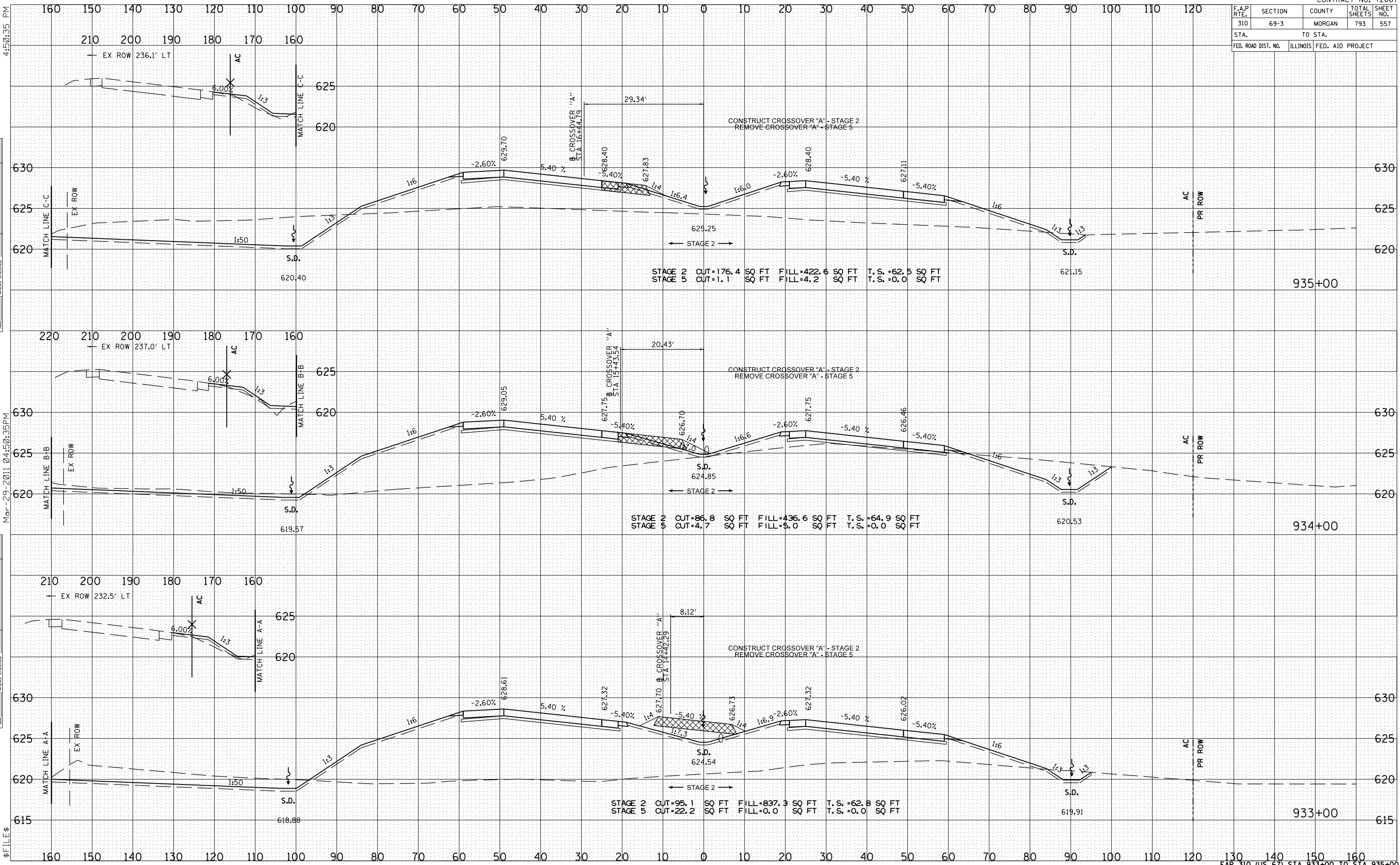
Mar-29-2011 04:50:34PM

BY	DATE

ORIGINAL SURVEY SURVEYED
 SURVEY PLOTTED
 NOTE BOOK
 DATE
 AREAS CHECKED
 NO.

\$ FILE \$

F.A.P. RTE.	SECTION	COUNTY	TOTAL SHEETS	SHEET NO.
310	69-3	MORGAN	793	557
STA.		TO STA.		
FED. ROAD DIST. NO.		ILLINOIS	FED. AID PROJECT	



4:50:35 PM

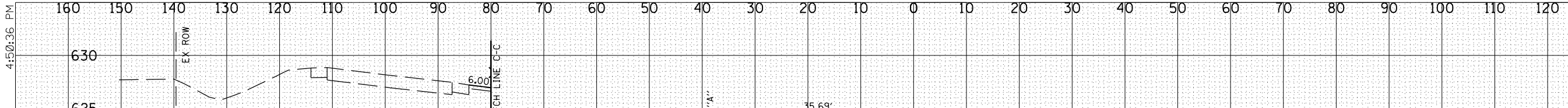
BY	DATE
SURVEYED	
PLOTTED	
INSTRUMENT	
NOTE BOOK	
AREAS CHECKED	
NO.	

Mar-29-2011 04:50:35PM

BY	DATE
SURVEYED	
PLOTTED	
INSTRUMENT	
NOTE BOOK	
AREAS CHECKED	
NO.	

\$ FILE \$

F.A.P. RTE.	SECTION	COUNTY	TOTAL SHEETS	SHEET NO.
310	69-3	MORGAN	793	558
STA.		TO STA.		
FED. ROAD DIST. NO.	ILLINOIS	FED. AID PROJECT		



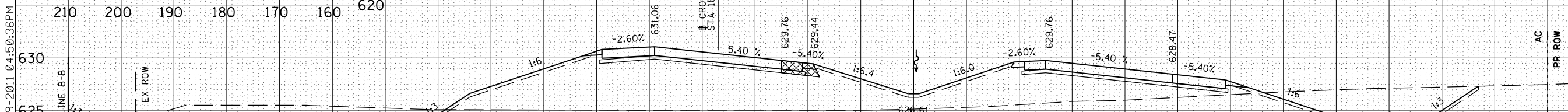
CONSTRUCT CROSSOVER "A" - STAGE 2
REMOVE CROSSOVER "A" - STAGE 5

STAGE 2 CUT=295.4 SQ FT FILL=285.2 SQ FT T.S.=61.5 SQ FT
STAGE 5 CUT=0.0 SQ FT FILL=1.8 SQ FT T.S.=0.0 SQ FT

938+00

4:50:36 PM

BY	DATE
SURVEYED	
PLOTTED	
NOTE BOOK	
AREAS CHECKED	



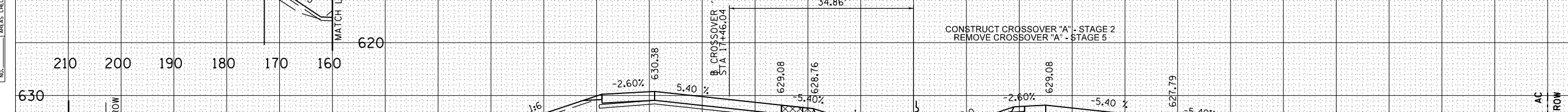
CONSTRUCT CROSSOVER "A" - STAGE 2
REMOVE CROSSOVER "A" - STAGE 5

STAGE 2 CUT=258.2 SQ FT FILL=421.5 SQ FT T.S.=64.2 SQ FT
STAGE 5 CUT=0.0 SQ FT FILL=1.8 SQ FT T.S.=0.0 SQ FT

937+00

Mar-29-2011 04:50:36 PM

BY	DATE
SURVEYED	
PLOTTED	
NOTE BOOK	
AREAS CHECKED	



CONSTRUCT CROSSOVER "A" - STAGE 2
REMOVE CROSSOVER "A" - STAGE 5

STAGE 2 CUT=309.1 SQ FT FILL=494.0 SQ FT T.S.=64.3 SQ FT
STAGE 5 CUT=0.0 SQ FT FILL=1.8 SQ FT T.S.=0.0 SQ FT

936+00

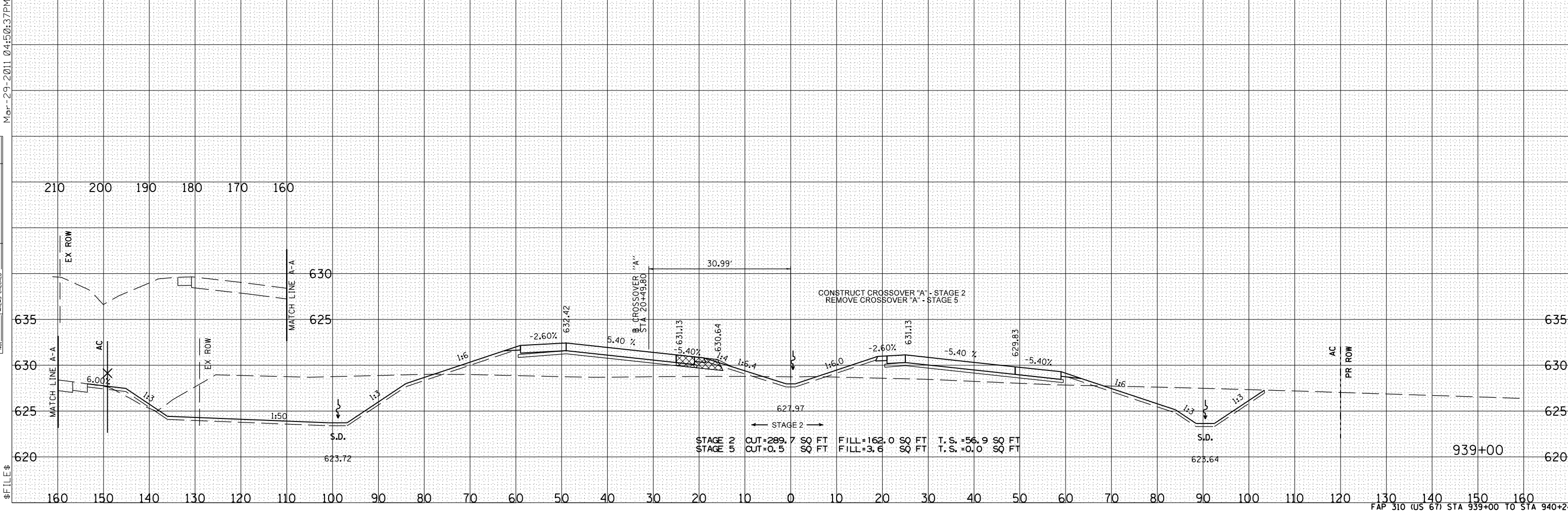
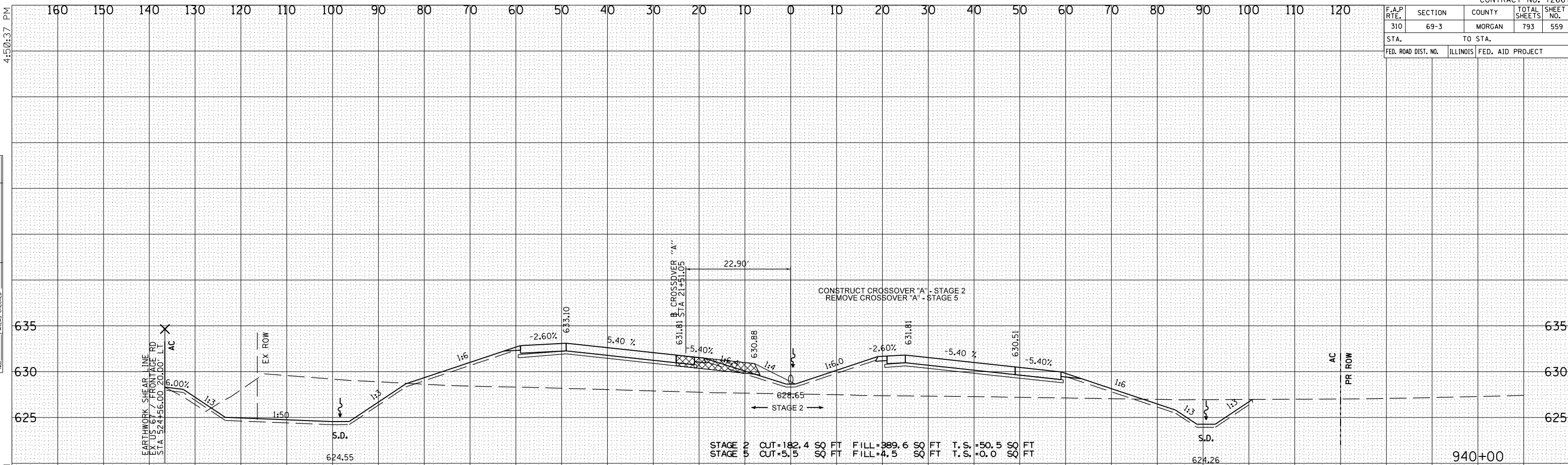
\$ FILE \$

BY	DATE
SURVEYED	
PLOTTED	
NOTE BOOK	
AREAS CHECKED	

F.A.P. RTE.	SECTION	COUNTY	TOTAL SHEETS	SHEET NO.
310	69-3	MORGAN	793	559
STA.		TO STA.		
FED. ROAD DIST. NO.	ILLINOIS	FED. AID PROJECT		

BY	DATE

BY	DATE



F.A.P. RTE.	SECTION	COUNTY	TOTAL SHEETS	SHEET NO.
310	69-3	MORGAN	793	560
STA.		TO STA.		
FED. ROAD DIST. NO.		ILLINOIS FED. AID PROJECT		

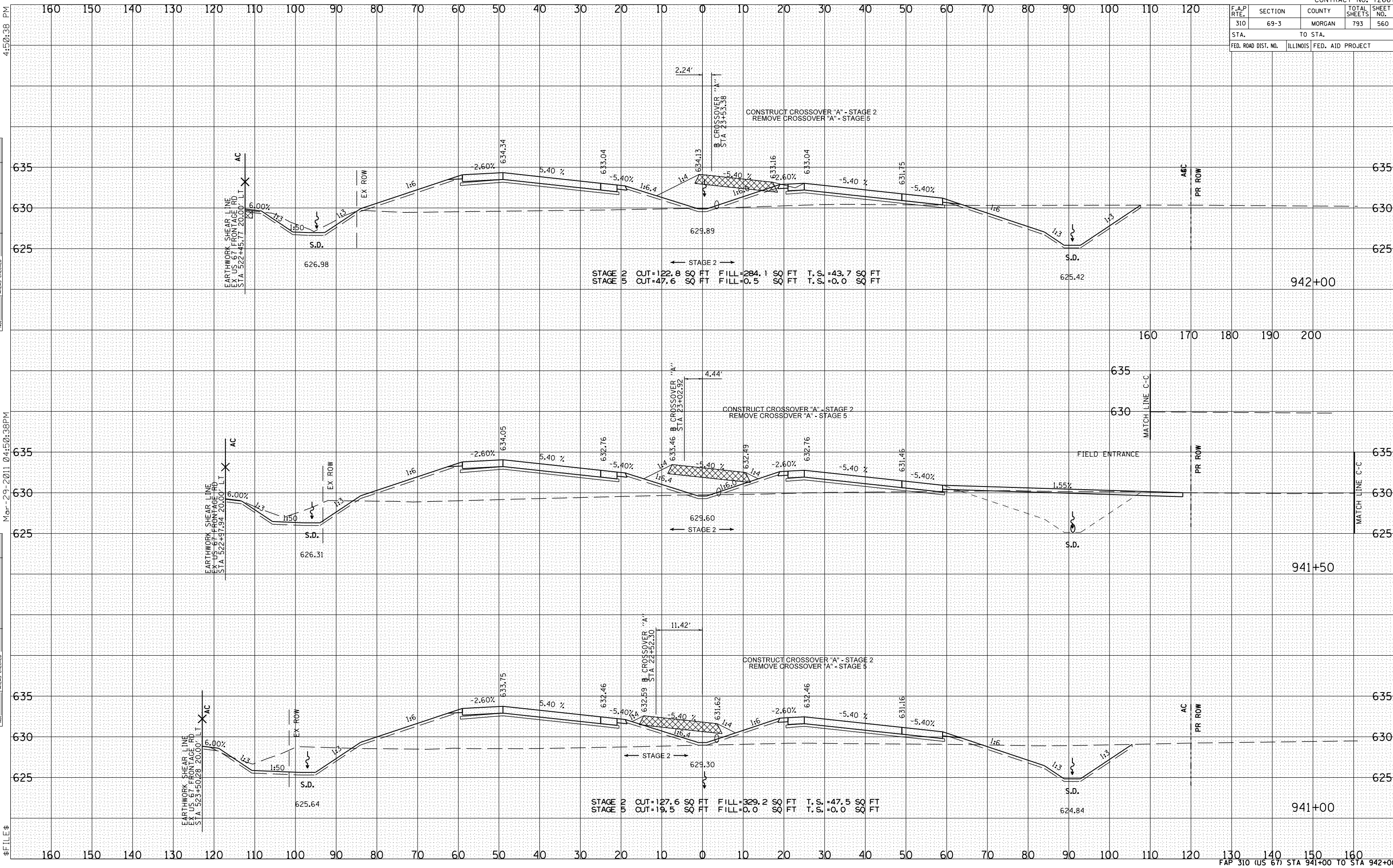
4:50:38 PM

BY	DATE
SURVEYED	
PLOTTED	
NOTE BOOK	
AREAS CHECKED	

Mar-29-2011 04:50:38PM

BY	DATE
SURVEYED	
PLOTTED	
NOTE BOOK	
AREAS CHECKED	

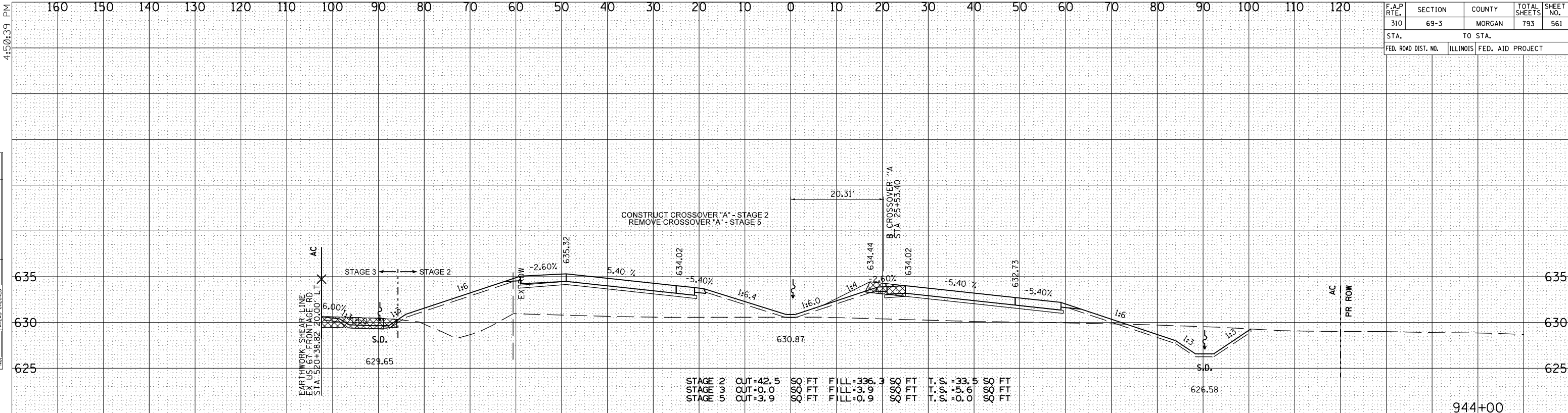
\$FILE\$



F.A.P. RTE.	SECTION	COUNTY	TOTAL SHEETS	SHEET NO.
310	69-3	MORGAN	793	561
STA.		TO STA.		
FED. ROAD DIST. NO.	ILLINOIS	FED. AID PROJECT		

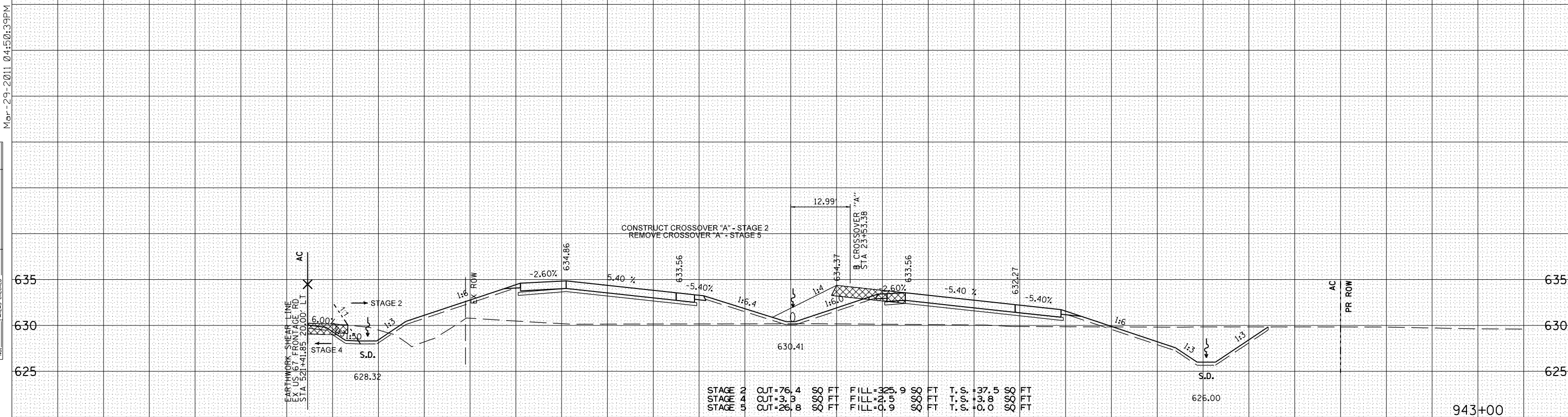
BY	DATE

BY	DATE



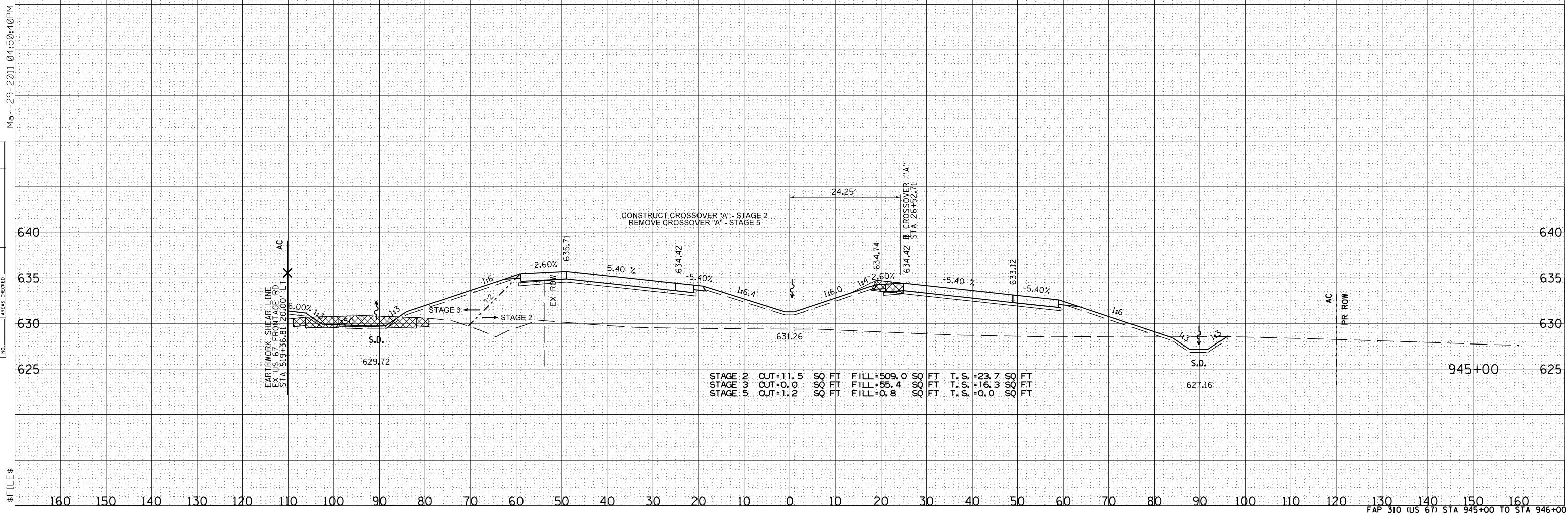
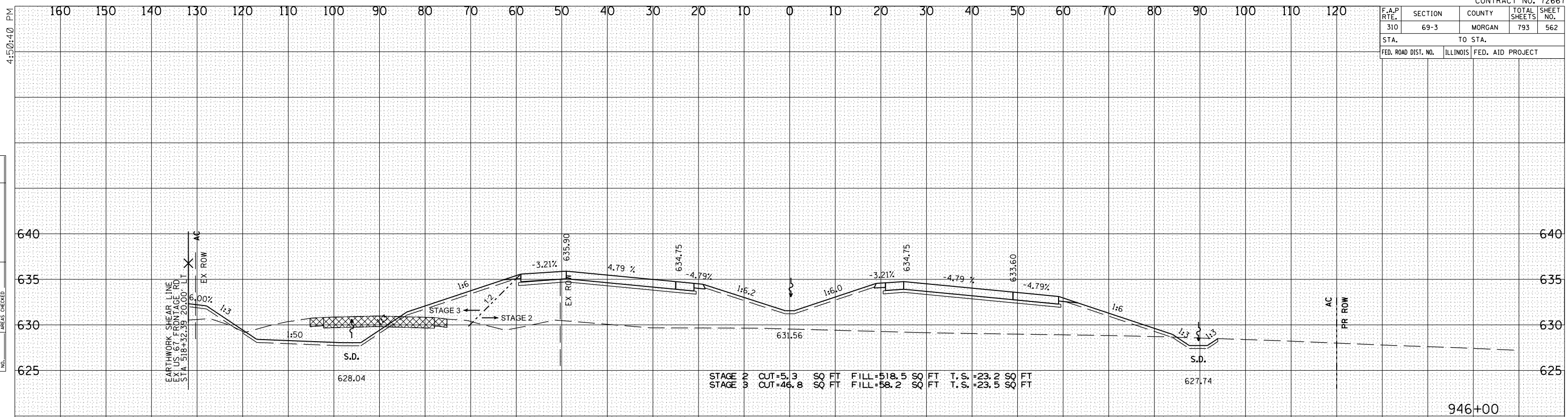
BY	DATE

BY	DATE

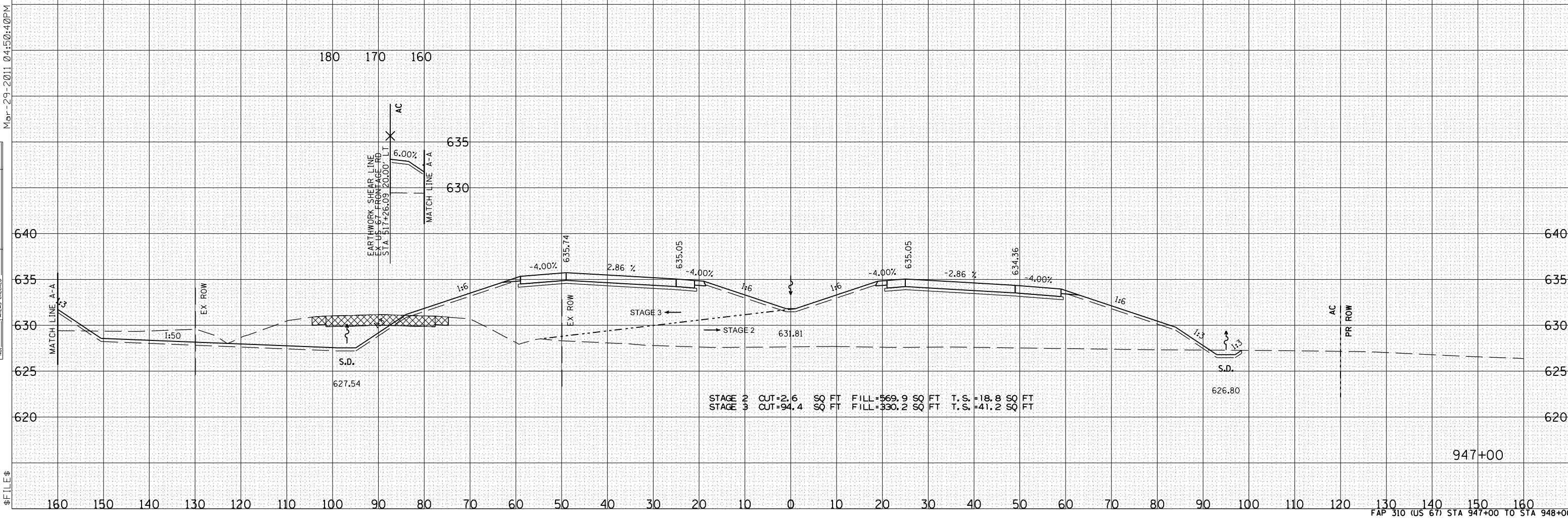
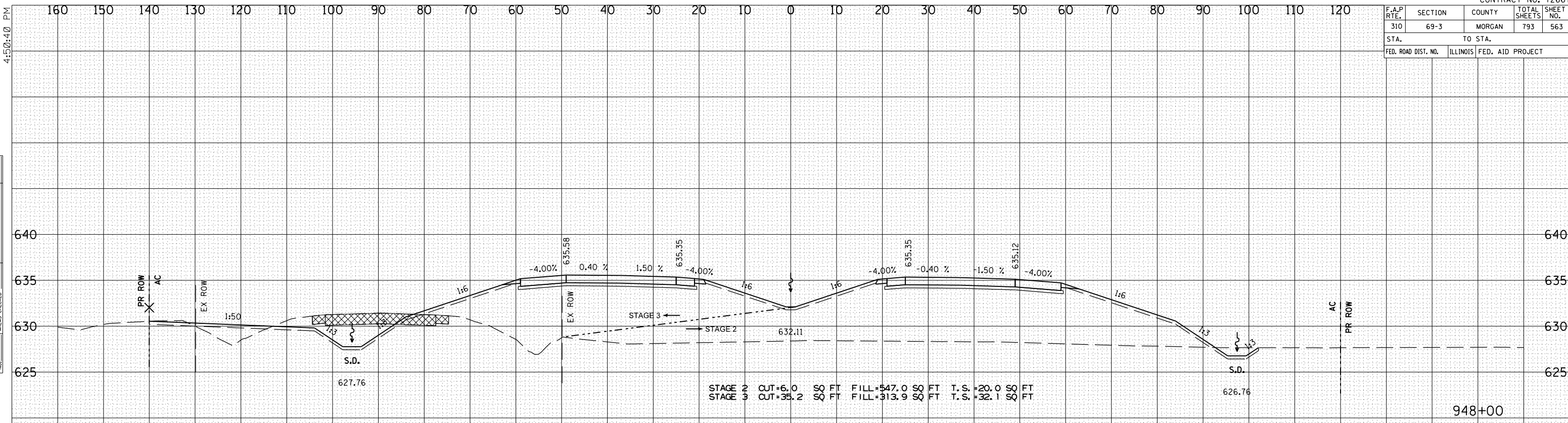


FILE \$

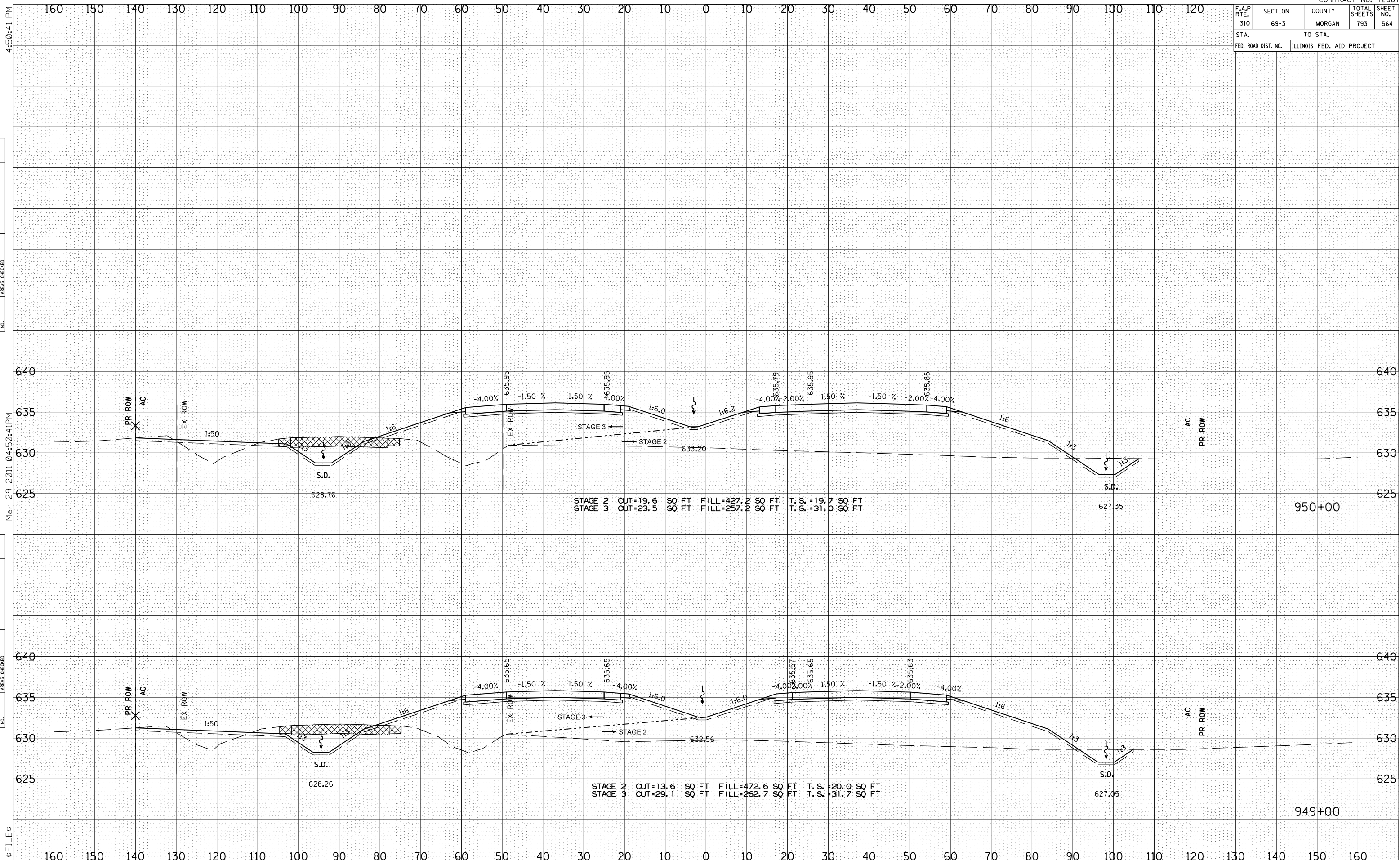
F.A.P. RTE.	SECTION	COUNTY	TOTAL SHEETS	SHEET NO.
310	69-3	MORGAN	793	562
STA.		TO STA.		
FED. ROAD DIST. NO.		ILLINOIS	FED. AID PROJECT	



F.A.P. RTE.	SECTION	COUNTY	TOTAL SHEETS	SHEET NO.
310	69-3	MORGAN	793	563
STA.		TO STA.		
FED. ROAD DIST. NO.	ILLINOIS	FED. AID PROJECT		



F.A.P. RTE.	SECTION	COUNTY	TOTAL SHEETS	SHEET NO.
310	69-3	MORGAN	793	564
STA. 949+00		TO STA. 950+00		
FED. ROAD DIST. NO.		ILLINOIS FED. AID PROJECT		



STAGE 2 CUT=19.6 SQ FT FILL=427.2 SQ FT T.S.=19.7 SQ FT
 STAGE 3 CUT=23.5 SQ FT FILL=257.2 SQ FT T.S.=31.0 SQ FT

STAGE 2 CUT=13.6 SQ FT FILL=472.6 SQ FT T.S.=20.0 SQ FT
 STAGE 3 CUT=29.1 SQ FT FILL=262.7 SQ FT T.S.=31.7 SQ FT

4:50:41 PM
 Mar-29-2011 04:50:41 PM
 \$FILE\$

BY	DATE

BY	DATE

F.A.P. RTE.	SECTION	COUNTY	TOTAL SHEETS	SHEET NO.
310	69-3	MORGAN	793	565
STA. TO STA.		FED. ROAD DIST. NO. ILLINOIS FED. AID PROJECT		

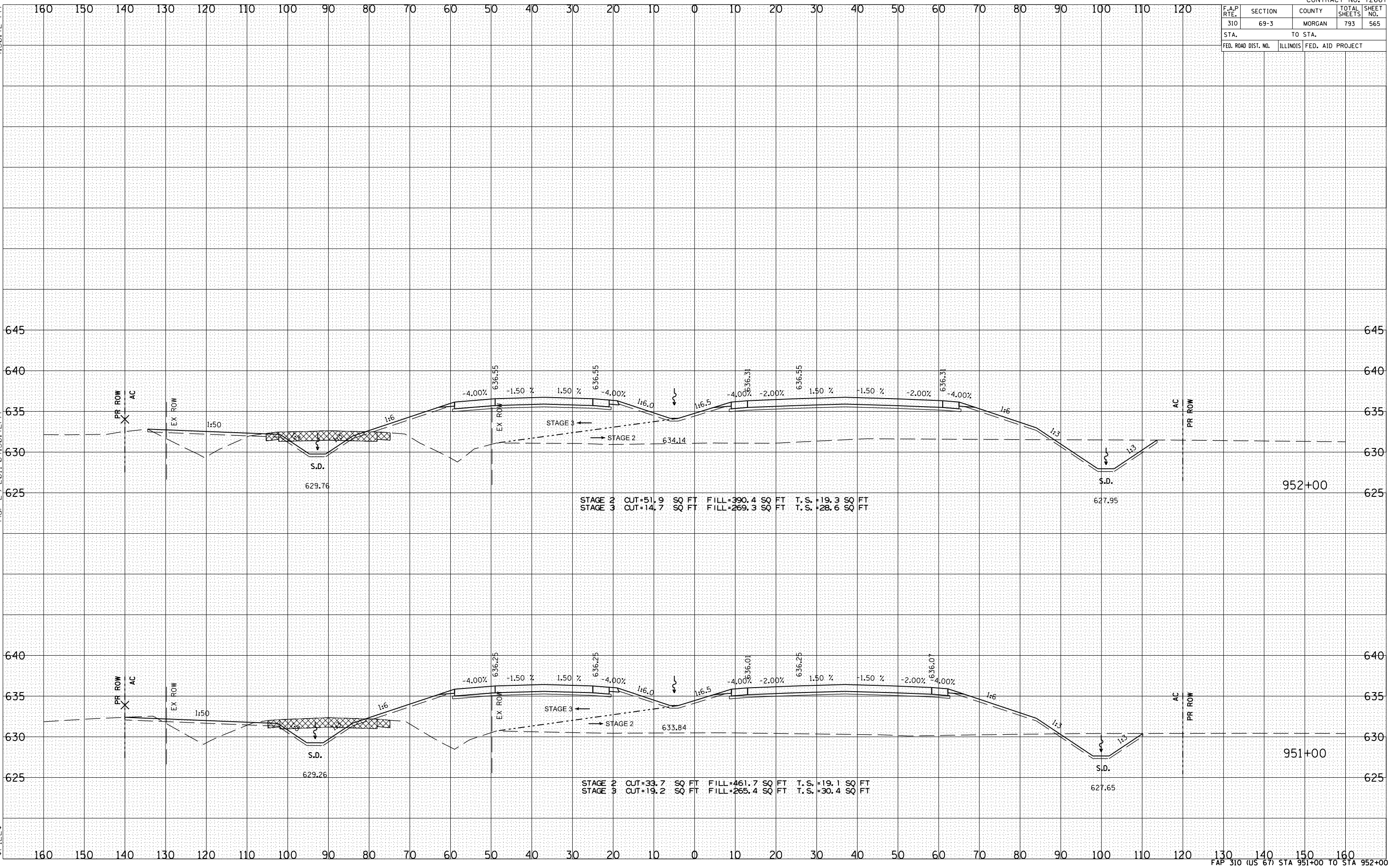
4:50:42 PM

BY	DATE

Mar-29-2011 04:50:42PM

BY	DATE

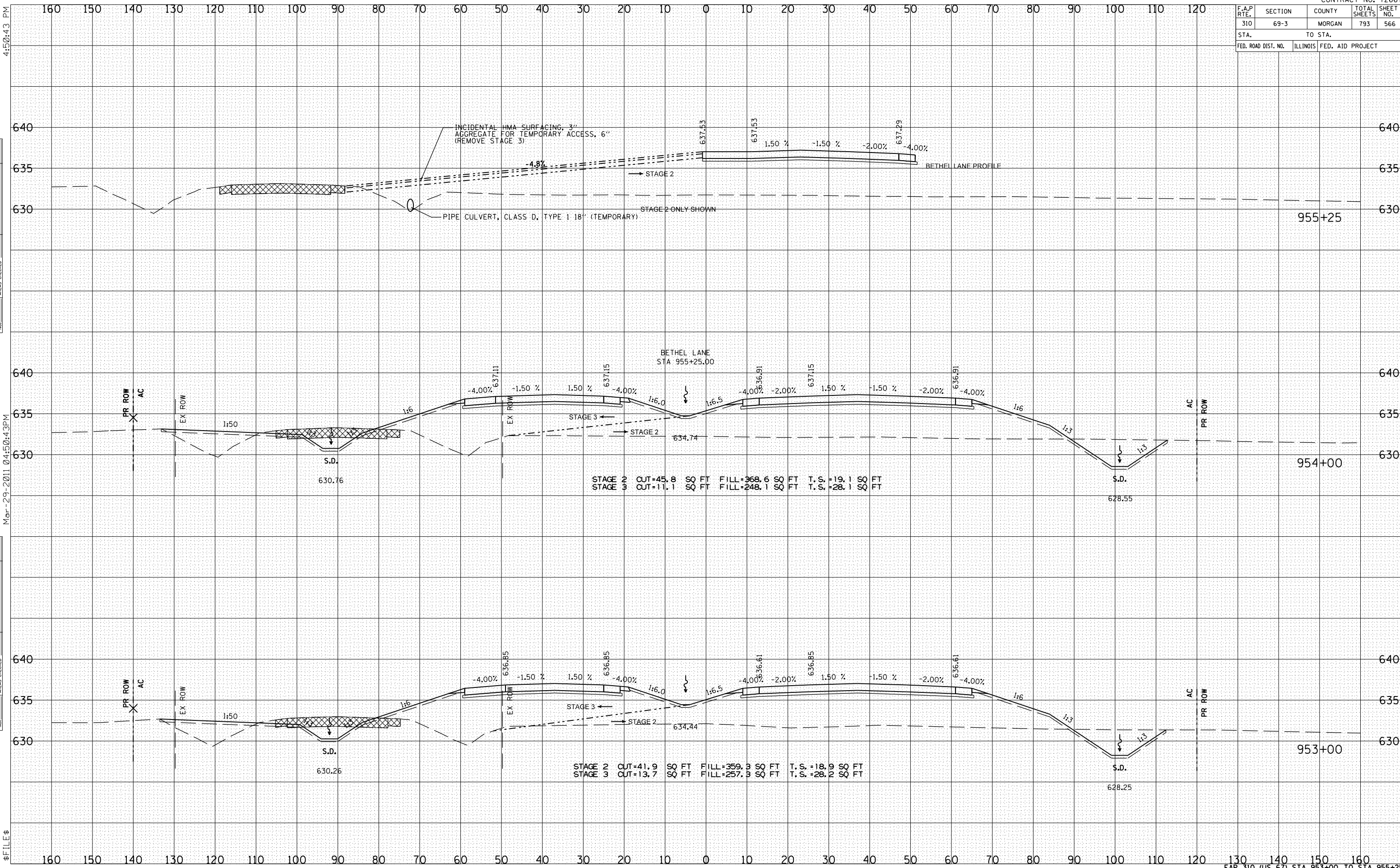
\$FILE\$



952+00

951+00

F.A.P. RTE.	SECTION	COUNTY	TOTAL SHEETS	SHEET NO.
310	69-3	MORGAN	793	566
STA. TO STA.		FED. ROAD DIST. NO. ILLINOIS FED. AID PROJECT		



4:50:14 PM

BY	DATE

FINAL SURVEY SURVEYED PLOTTED NOTE BOOK NO. AREAS CHECKED

Mar-29-2011 04:50:43 PM

BY	DATE

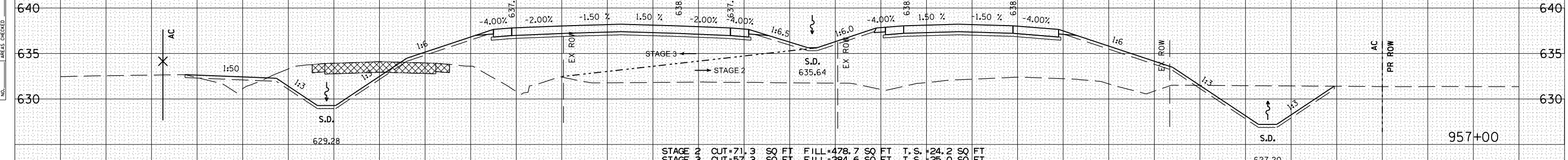
ORIGINAL SURVEY SURVEYED PLOTTED NOTE BOOK NO. AREAS CHECKED

\$ FILE \$

F.A.P. RTE.	SECTION	COUNTY	TOTAL SHEETS	SHEET NO.
310	69-3	MORGAN	793	567
STA.		TO STA.		
FED. ROAD DIST. NO.	ILLINOIS	FED. AID PROJECT		

4:50:44 PM 160 150 140 130 120 110 100 90 80 70 60 50 40 30 20 10 0 10 20 30 40 50 60 70 80 90 100 110 120

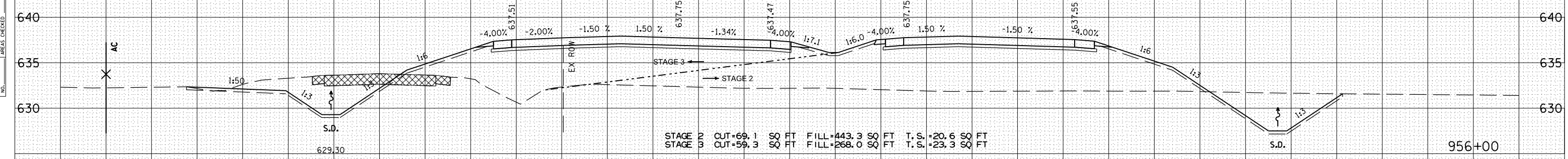
BY	DATE
SURVEYED	
PLOTTED	
INSTRUMENT	
NO. OF BOOKS	
AREAS CHECKED	
NO.	



STAGE 2 CUT=71.3 SQ FT FILL=478.7 SQ FT T.S.=24.2 SQ FT
 STAGE 3 CUT=57.3 SQ FT FILL=284.6 SQ FT T.S.=25.0 SQ FT

Mar-29-2011 04:50:44PM

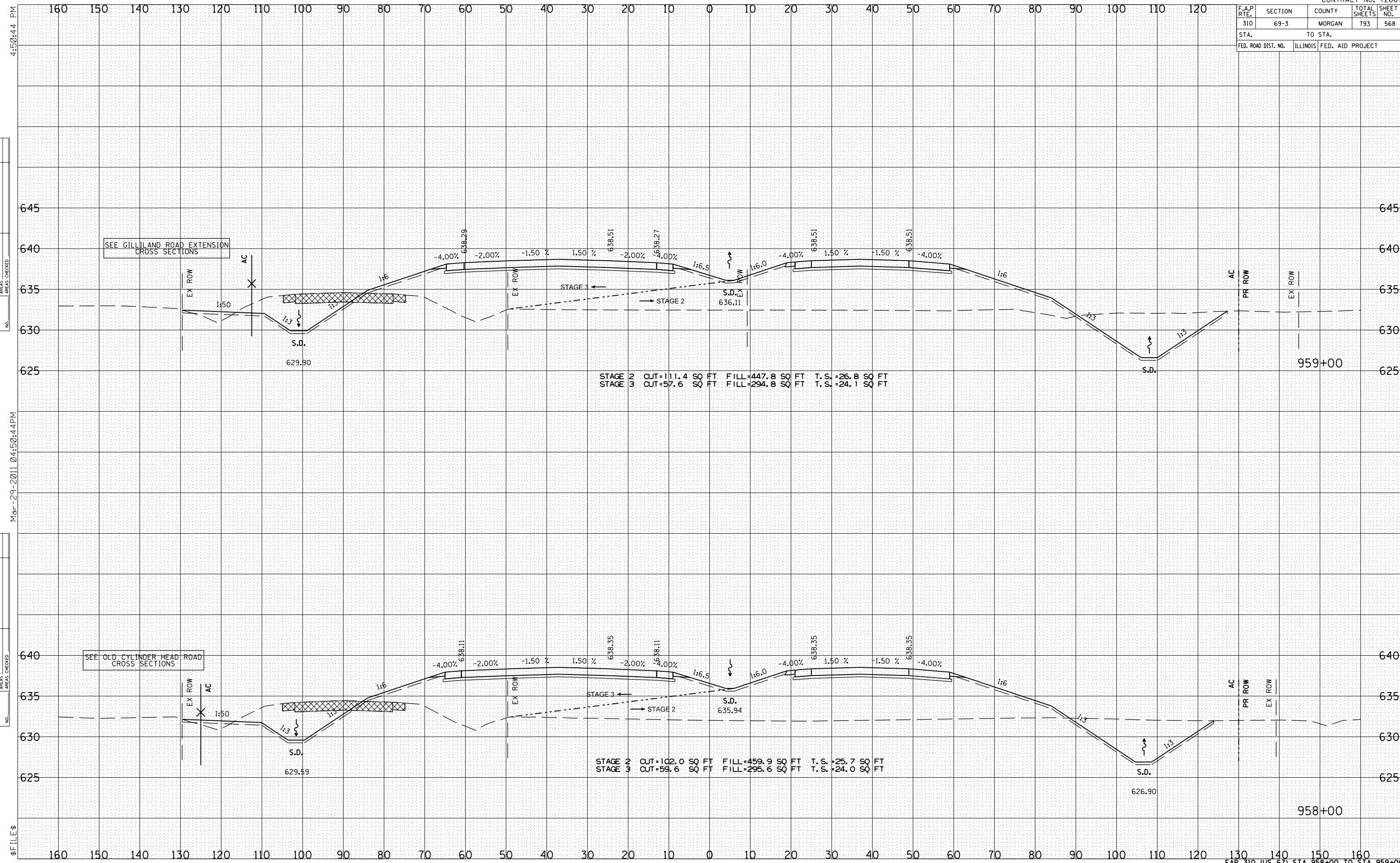
BY	DATE
SURVEYED	
PLOTTED	
INSTRUMENT	
NO. OF BOOKS	
AREAS CHECKED	
NO.	



STAGE 2 CUT=69.1 SQ FT FILL=443.3 SQ FT T.S.=20.6 SQ FT
 STAGE 3 CUT=59.3 SQ FT FILL=268.0 SQ FT T.S.=23.3 SQ FT

\$ FILE \$ 160 150 140 130 120 110 100 90 80 70 60 50 40 30 20 10 0 10 20 30 40 50 60 70 80 90 100 110 120 130 140 150 160

F.A.P. RTE.	SECTION	COUNTY	TOTAL SHEETS	SHEET NO.
310	69-3	MORGAN	793	568
STA.		TO STA.		
FED. ROAD DIST. NO.		ILLINOIS	FED. AID PROJECT	



4:50:44 PM

Mar-29-2011 04:50:44PM

FILE \$

BY	DATE

BY	DATE

F.A.P. RTE.	SECTION	COUNTY	TOTAL SHEETS	SHEET NO.
310	69-3	MORGAN	793	569
STA.		TO STA.		
FED. ROAD DIST. NO.	ILLINOIS	FED. AID PROJECT		

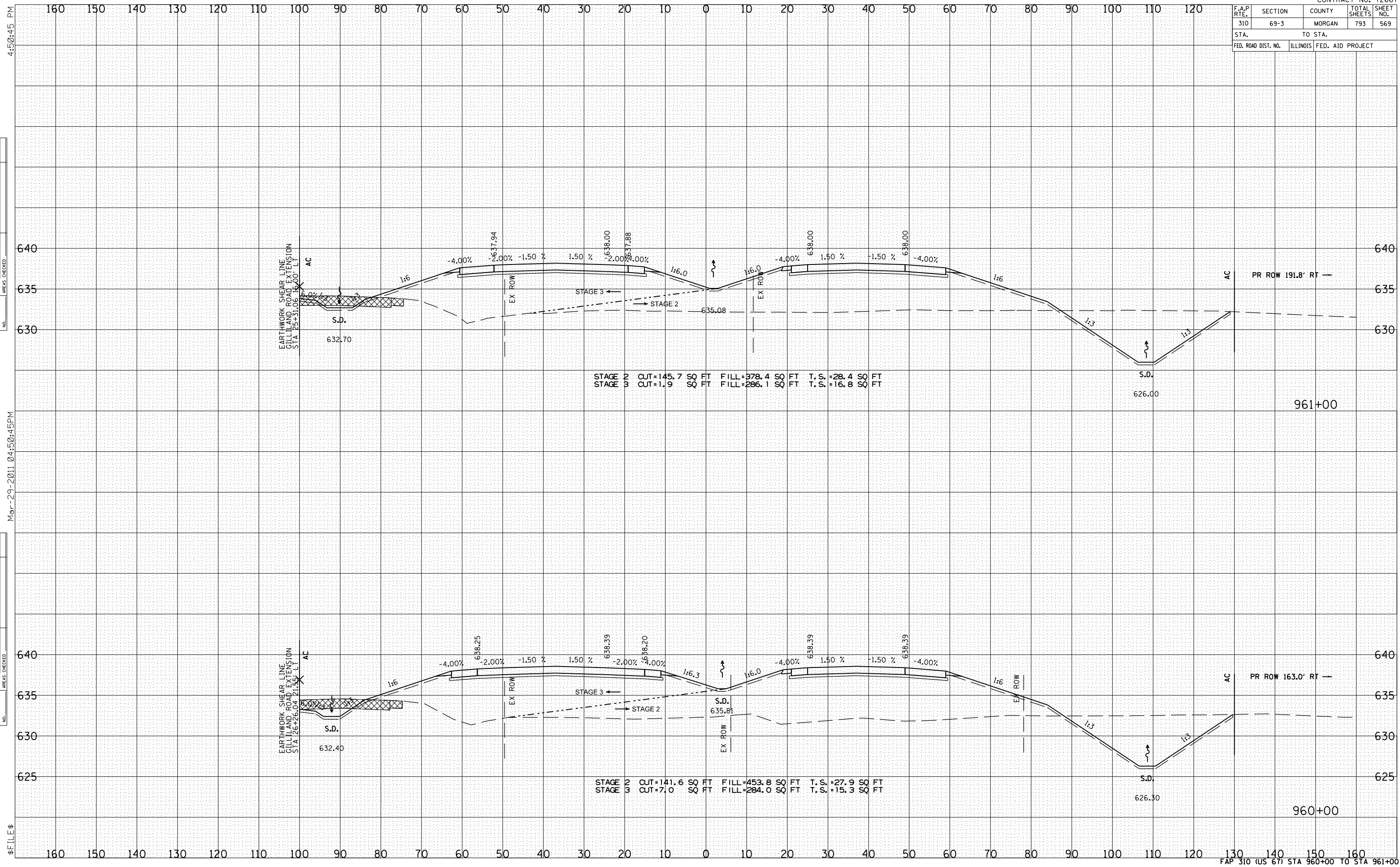
4:50:15 PM

BY	DATE

Mar-29-2011 04:50:15PM

BY	DATE

\$FILE\$



F.A.P. RTE.	SECTION	COUNTY	TOTAL SHEETS	SHEET NO.
310	69-3	MORGAN	793	570
STA.		TO STA.		
FED. ROAD DIST. NO.	ILLINOIS	FED. AID PROJECT		

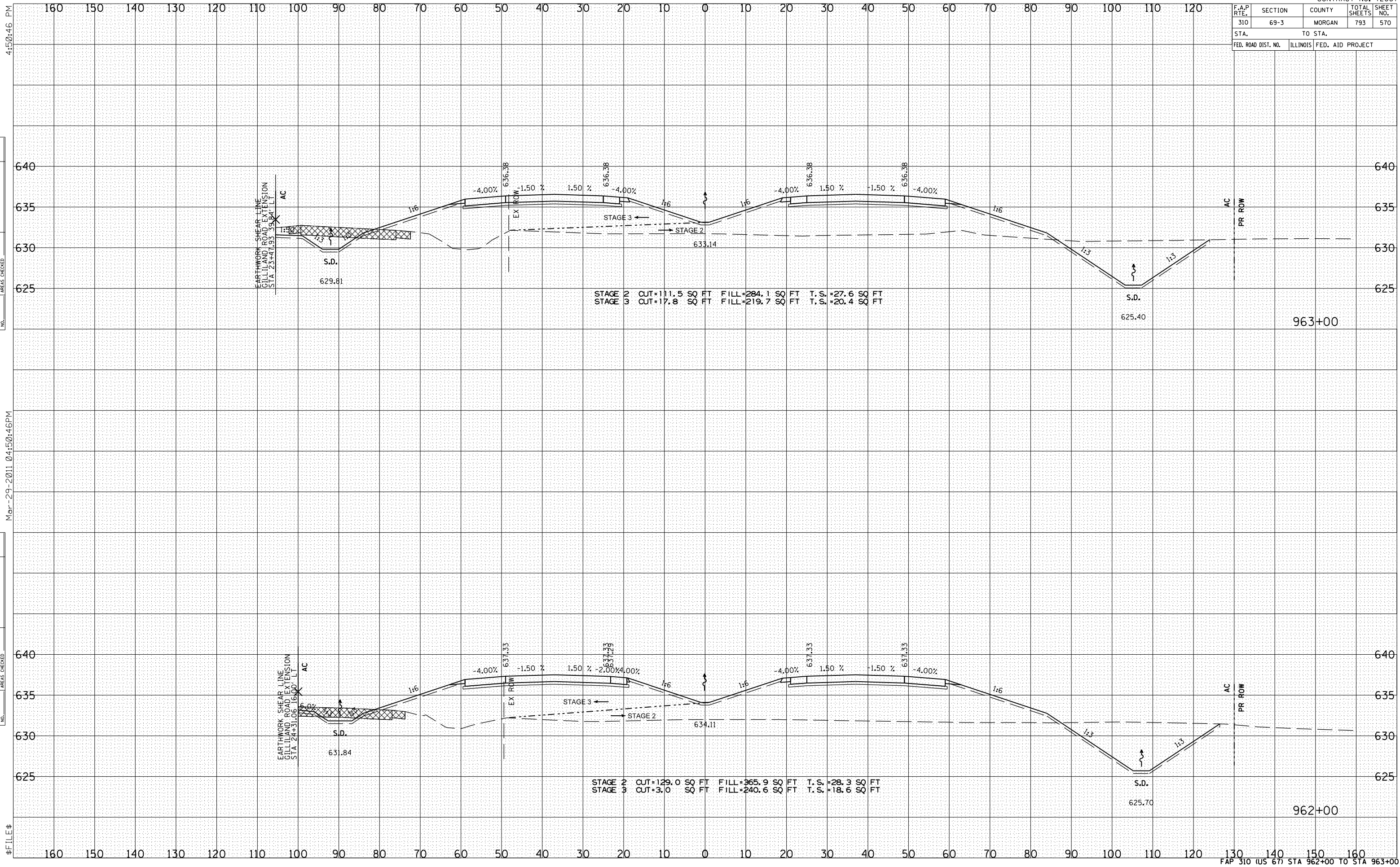
4:50:46 PM

BY	DATE

Mar-29-2011 04:50:46PM

BY	DATE

\$FILE\$



F.A.P. RTE.	SECTION	COUNTY	TOTAL SHEETS	SHEET NO.
310	69-3	MORGAN	793	571
STA.		TO STA.		
FED. ROAD DIST. NO.	ILLINOIS	FED. AID PROJECT		

4:50:47 PM

BY	DATE

NO.	AREAS CHECKED

NO.	AREAS CHECKED

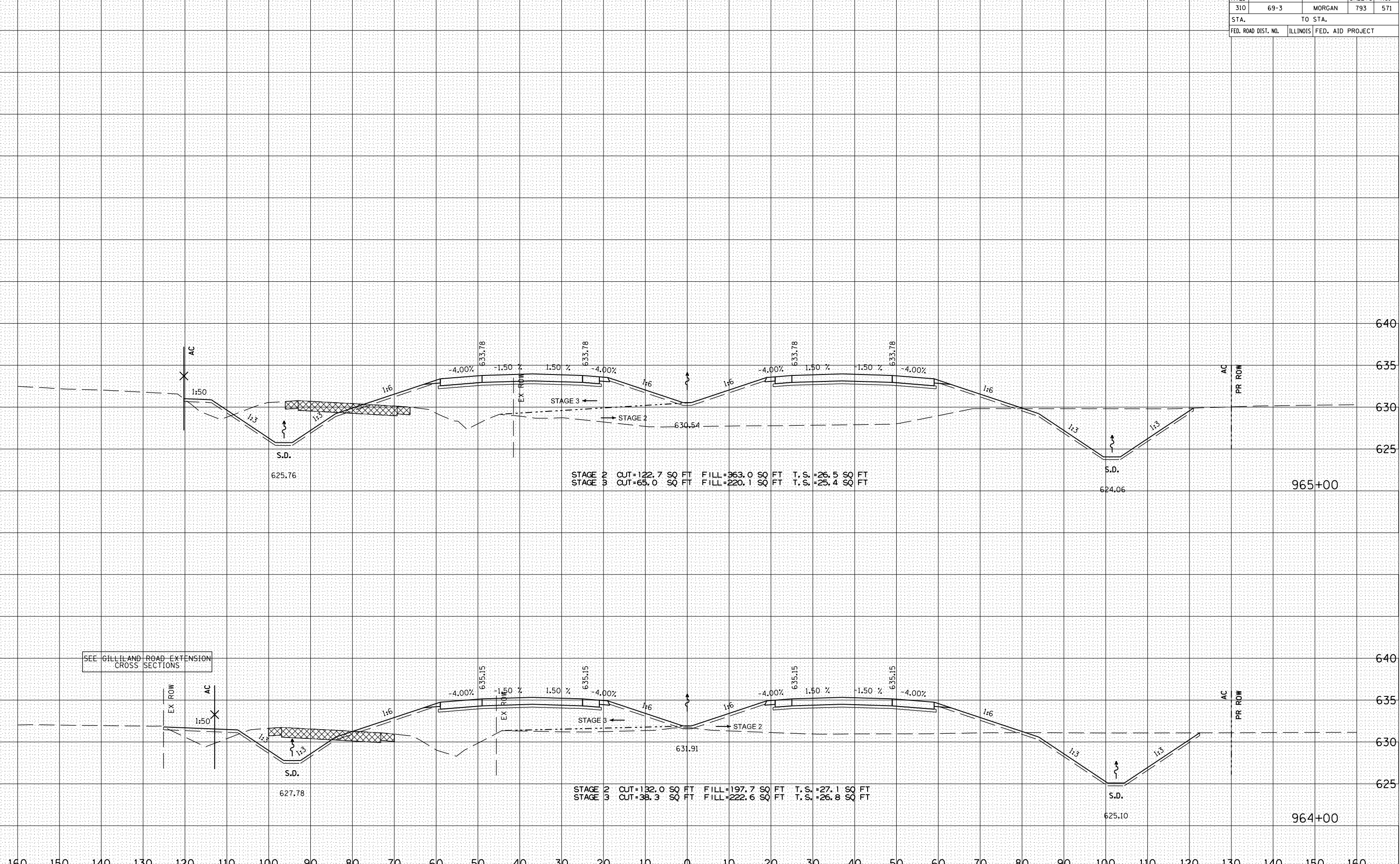
Mar-29-2011 04:50:47 PM

BY	DATE

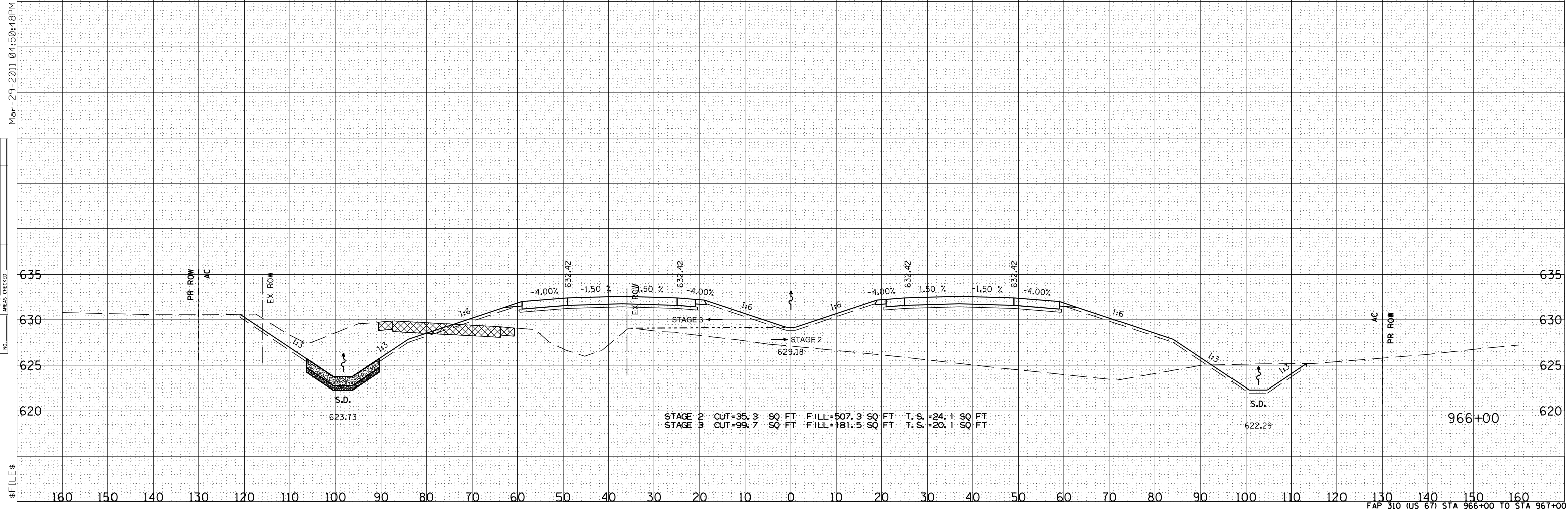
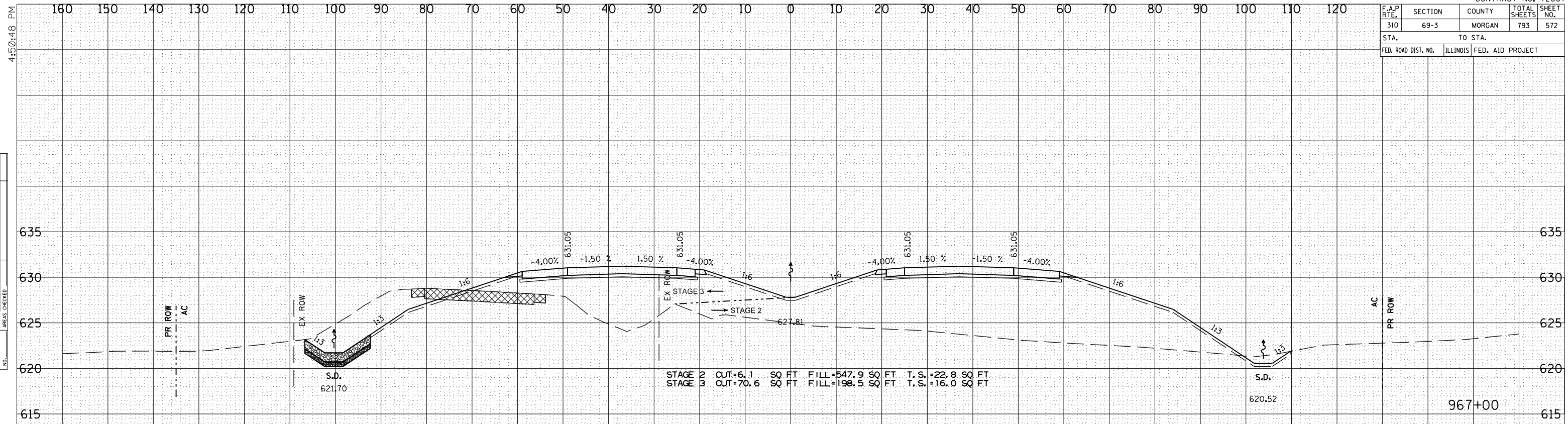
NO.	AREAS CHECKED

\$FILE\$

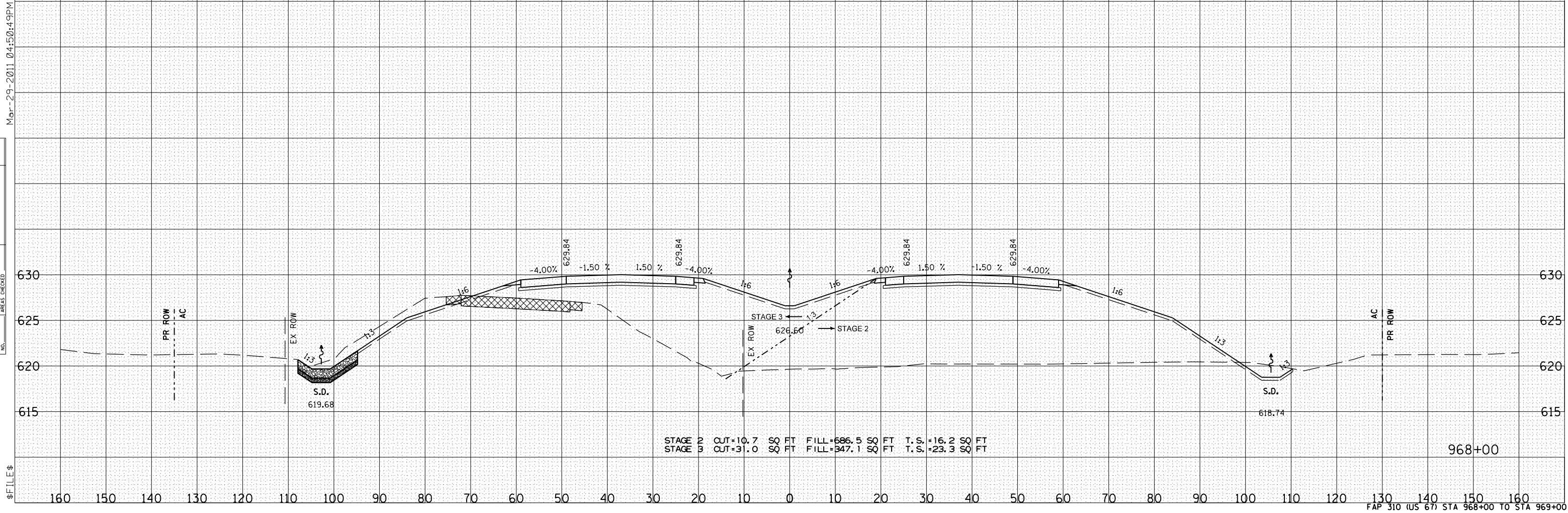
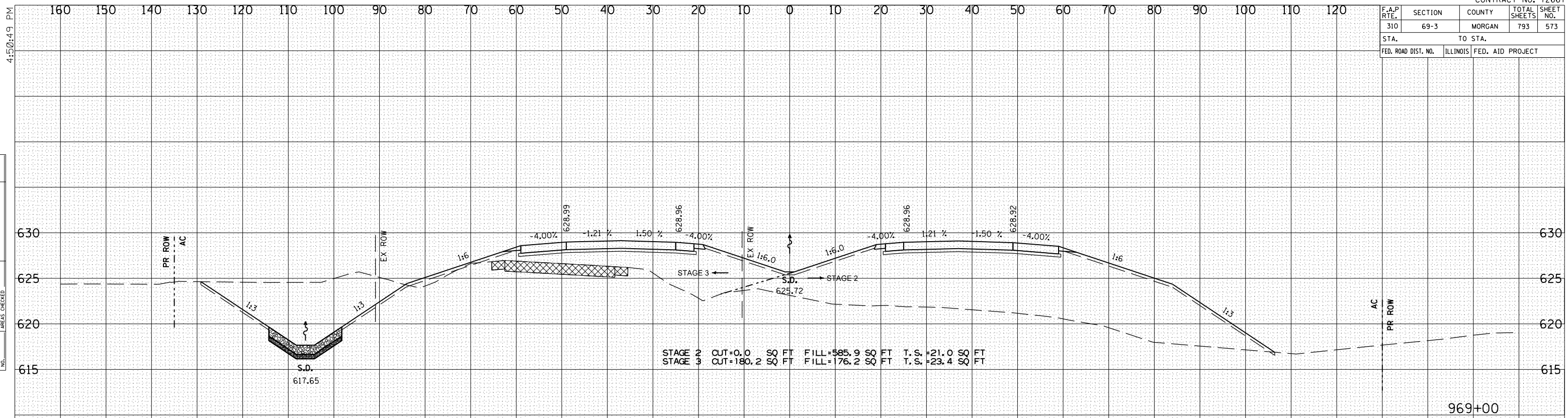
160 150 140 130 120 110 100 90 80 70 60 50 40 30 20 10 0 10 20 30 40 50 60 70 80 90 100 110 120



F.A.P. RTE.	SECTION	COUNTY	TOTAL SHEETS	SHEET NO.
310	69-3	MORGAN	793	572
STA.		TO STA.		
FED. ROAD DIST. NO.	ILLINOIS	FED. AID PROJECT		



F.A.P. RTE.	SECTION	COUNTY	TOTAL SHEETS	SHEET NO.
310	69-3	MORGAN	793	573
STA.		TO STA.		
FED. ROAD DIST. NO.	ILLINOIS	FED. AID PROJECT		



BY	DATE

BY	DATE

FILE \$

F.A.P. RTE.	SECTION	COUNTY	TOTAL SHEETS	SHEET NO.
310	69-3	MORGAN	793	574
STA.		TO STA.		
FED. ROAD DIST. NO.	ILLINOIS	FED. AID PROJECT		

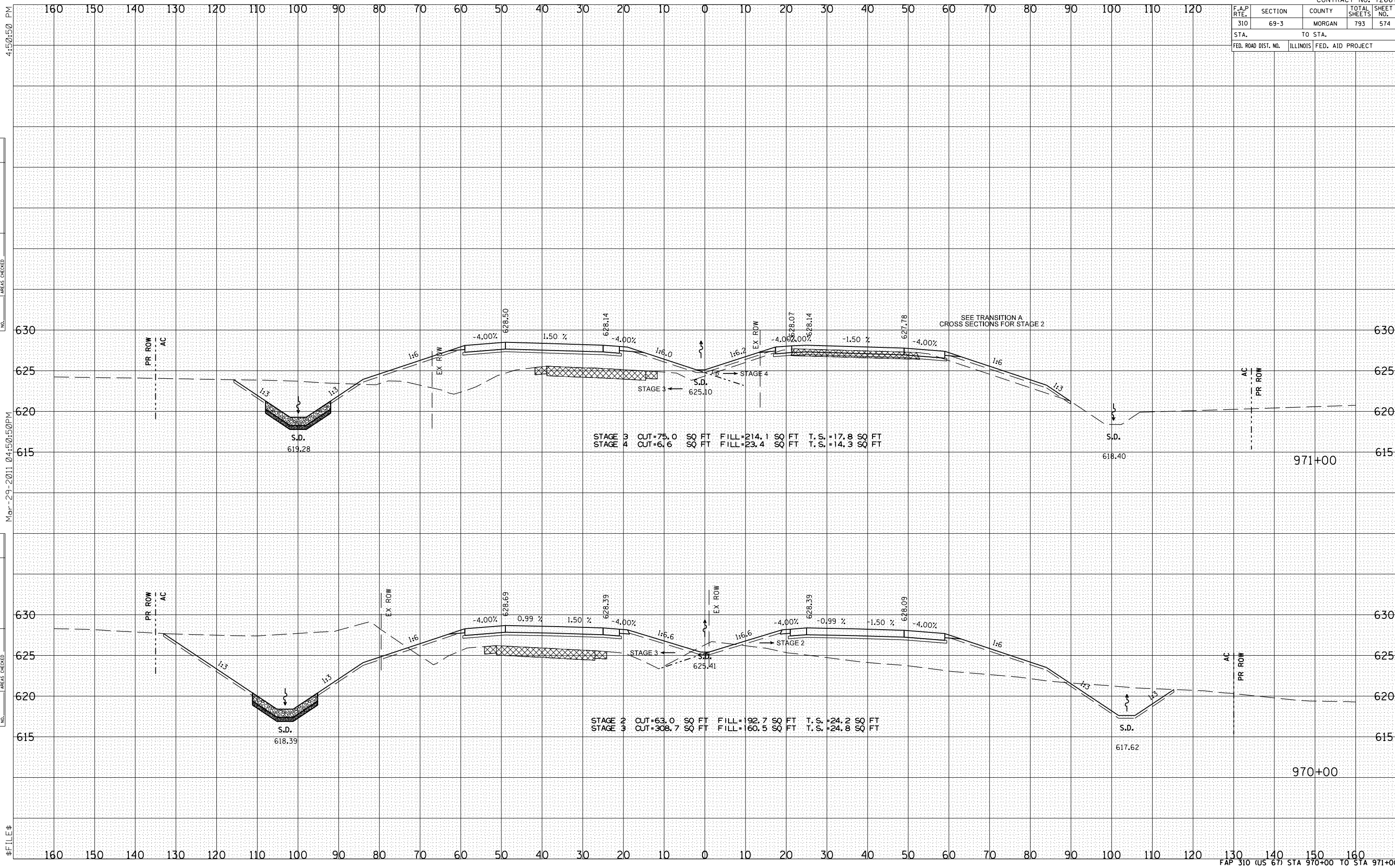
4:50:150 PM

Mar-29-2011 04:50:50PM

\$FILE \$

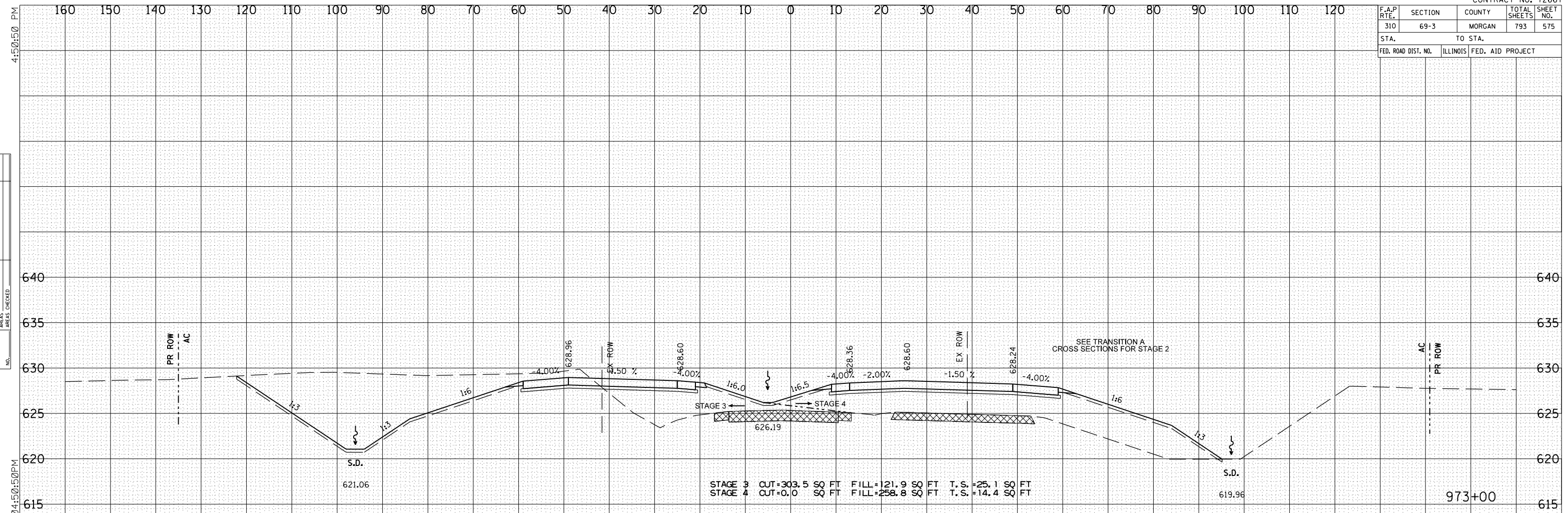
BY	DATE
FINI SURVEY	SURVEYED
NOTE BOOK	PLOTTED
	DATE
	AREAS CHECKED
	NO.

BY	DATE
ORIGINAL SURVEY	SURVEYED
NOTE BOOK	PLOTTED
	DATE
	AREAS CHECKED
	NO.

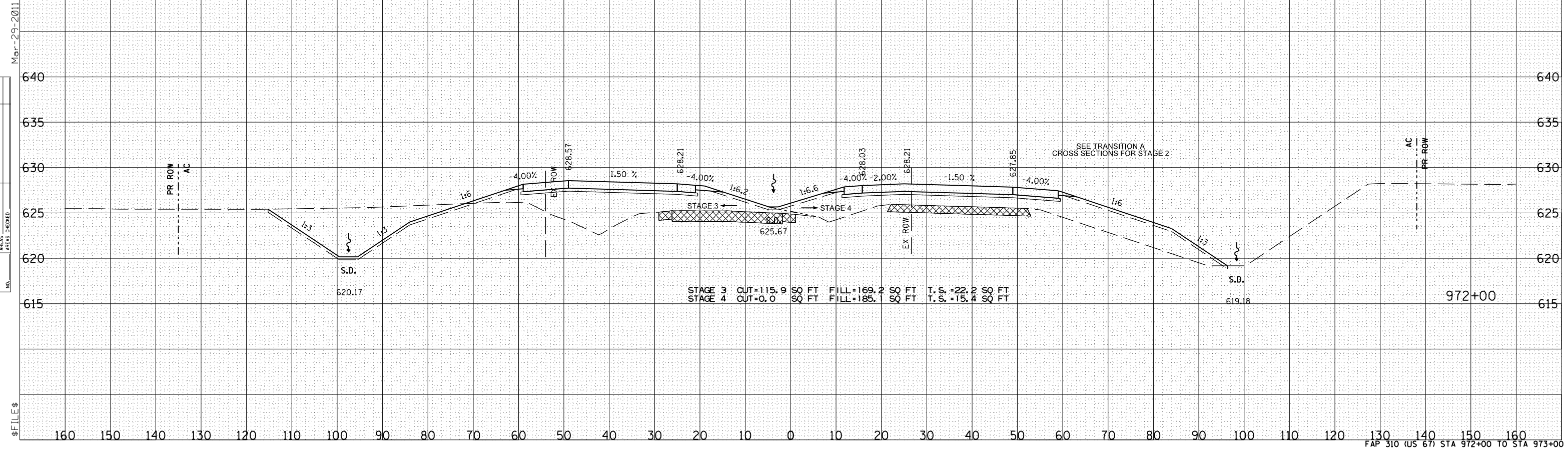


F.A.P. RTE.	SECTION	COUNTY	TOTAL SHEETS	SHEET NO.
310	69-3	MORGAN	793	575
STA. 972+00		TO STA. 973+00		
FED. ROAD DIST. NO.	ILLINOIS	FED. AID PROJECT		

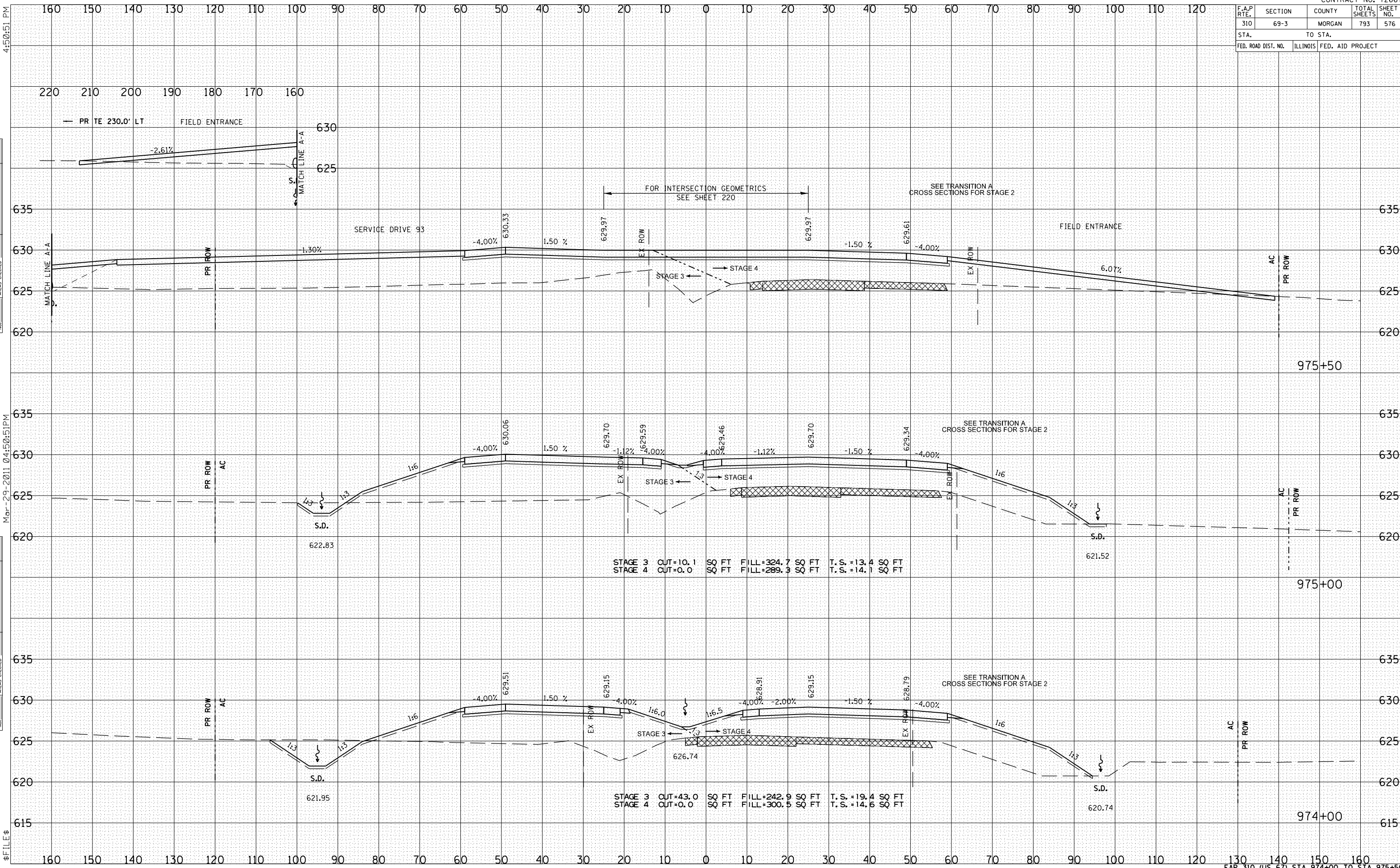
BY	DATE



BY	DATE



F.A.P. RTE.	SECTION	COUNTY	TOTAL SHEETS	SHEET NO.
310	69-3	MORGAN	793	576
STA. 974+00		TO STA. 975+50		
FED. ROAD DIST. NO.		ILLINOIS	FED. AID PROJECT	



STAGE 3	CUT=10.1	SQ FT	FILL=324.7	SQ FT	T.S.=13.4	SQ FT
STAGE 4	CUT=0.0	SQ FT	FILL=289.3	SQ FT	T.S.=14.1	SQ FT

STAGE 3	CUT=43.0	SQ FT	FILL=242.9	SQ FT	T.S.=19.4	SQ FT
STAGE 4	CUT=0.0	SQ FT	FILL=300.5	SQ FT	T.S.=14.6	SQ FT

DATE	BY	SURVEYED	PLOTTED	INSTRUMENT	DATE	BY	CHECKED

DATE	BY	SURVEYED	PLOTTED	INSTRUMENT	DATE	BY	CHECKED

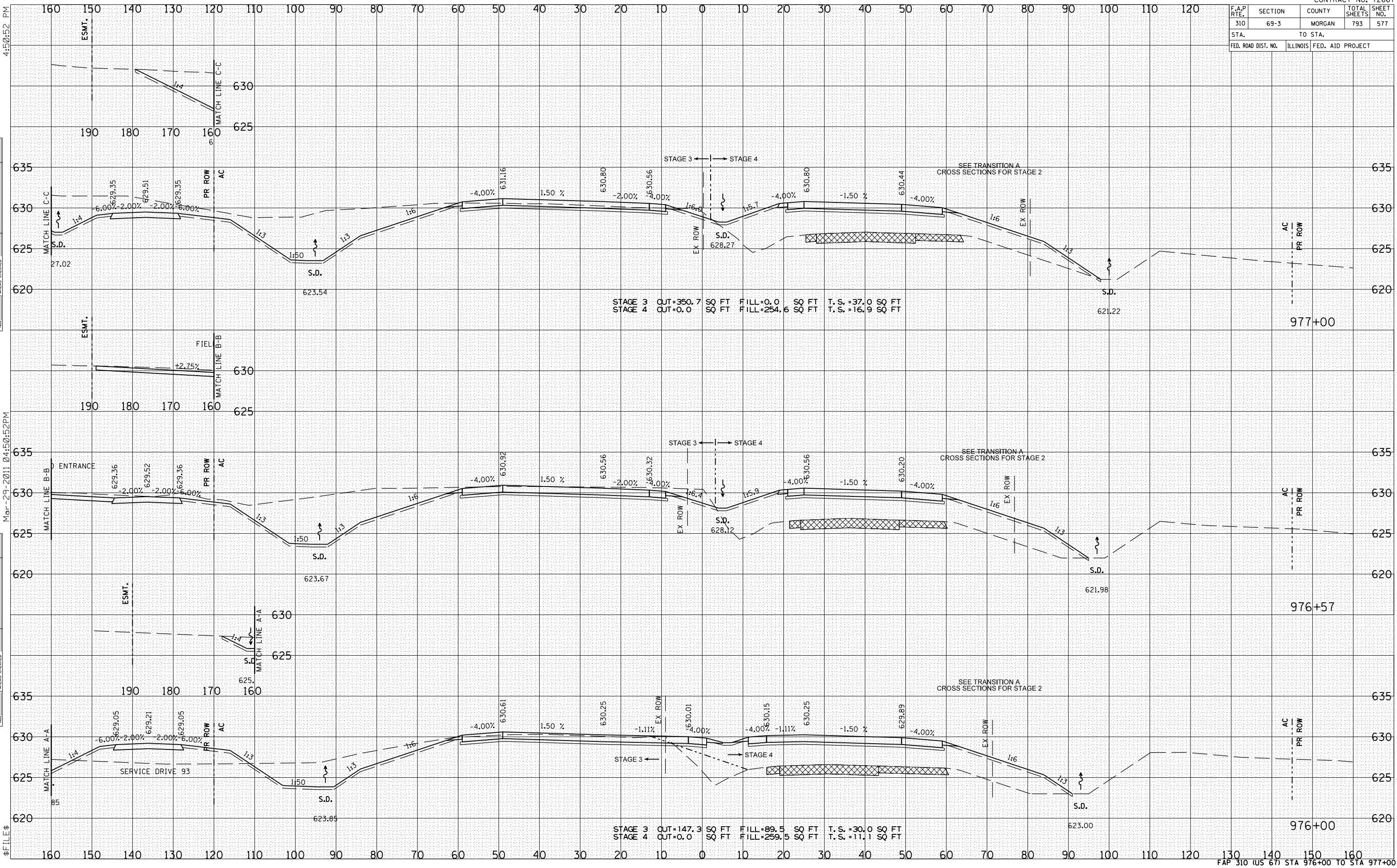
\$ FILE \$

F.A.P. RTE.	SECTION	COUNTY	TOTAL SHEETS	SHEET NO.
310	69-3	MORGAN	793	577
STA. 976+00		TO STA. 977+00		
FED. ROAD DIST. NO.		ILLINOIS FED. AID PROJECT		

BY	DATE

BY	DATE

BY	DATE



F.A.P. RTE.	SECTION	COUNTY	TOTAL SHEETS	SHEET NO.
310	69-3	MORGAN	793	578
STA.		TO STA.		
FED. ROAD DIST. NO.	ILLINOIS	FED. AID PROJECT		

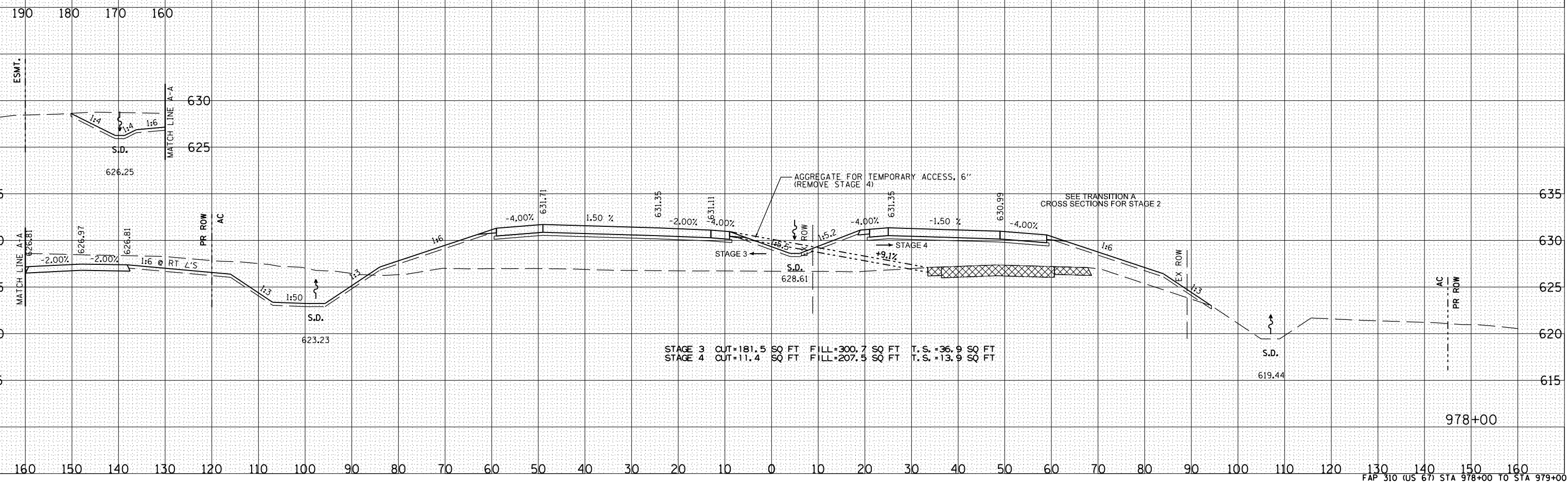
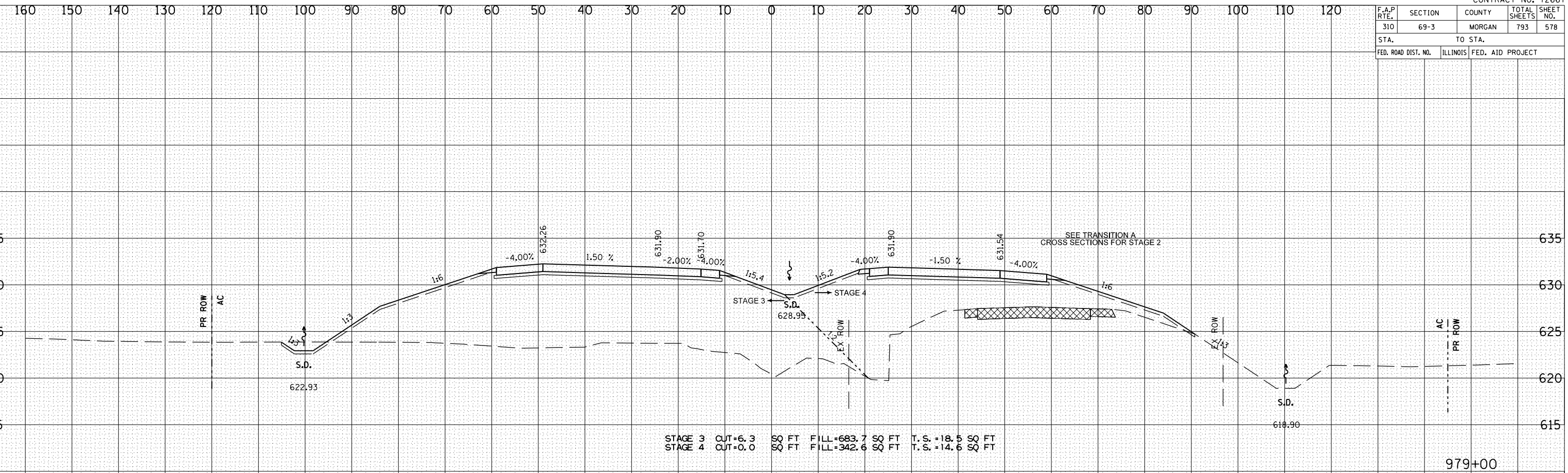
4:50:53 PM

BY	DATE

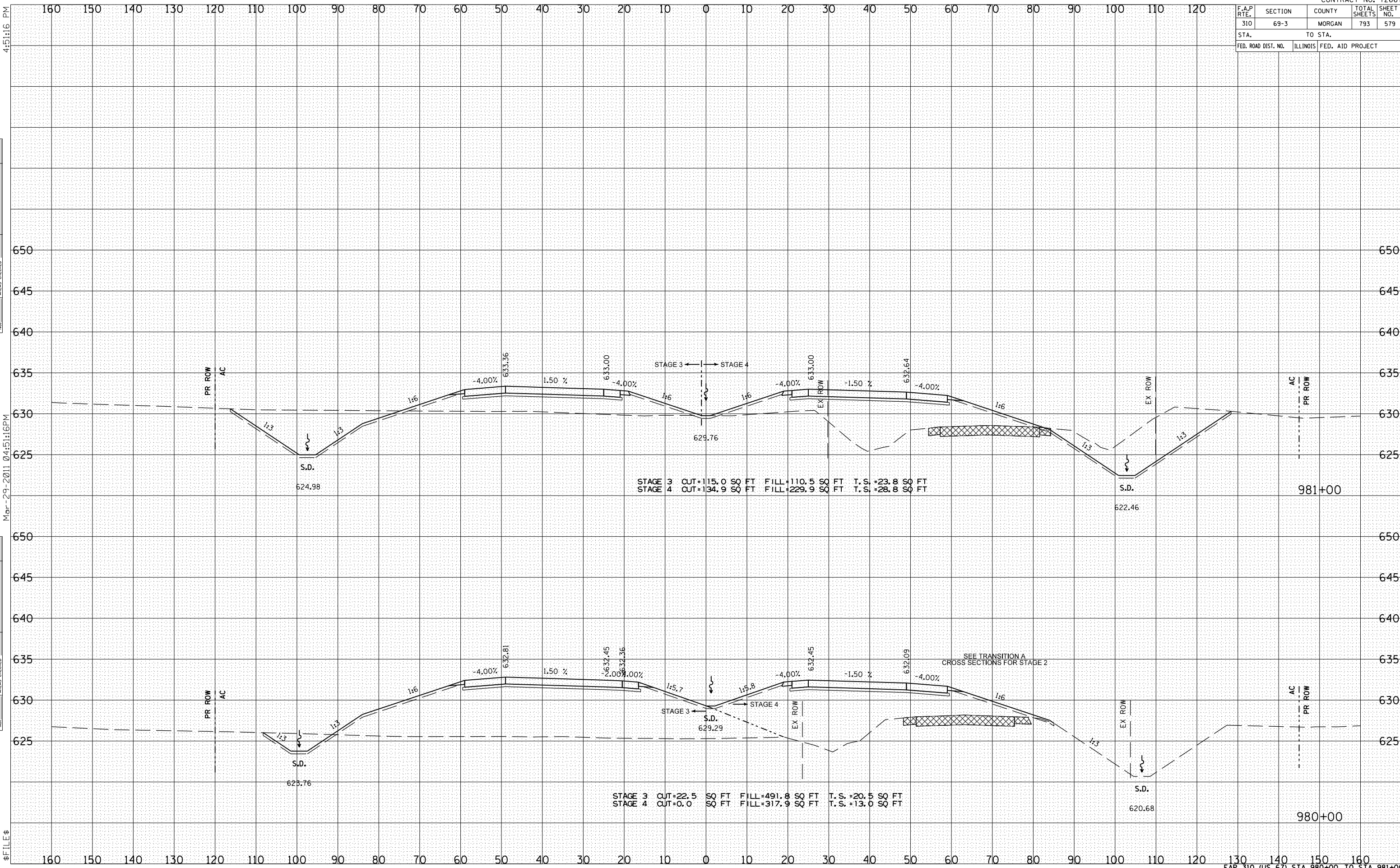
Mar-29-2011 04:50:53 PM

BY	DATE

\$ FILE \$



F.A.P. RTE.	SECTION	COUNTY	TOTAL SHEETS	SHEET NO.
310	69-3	MORGAN	793	579
STA.		TO STA.		
FED. ROAD DIST. NO.	ILLINOIS	FED. AID PROJECT		



STAGE 3 CUT=115.0 SQ FT FILL=110.5 SQ FT T.S.=23.8 SQ FT
 STAGE 4 CUT=134.9 SQ FT FILL=229.9 SQ FT T.S.=28.8 SQ FT

STAGE 3 CUT=22.5 SQ FT FILL=491.8 SQ FT T.S.=20.5 SQ FT
 STAGE 4 CUT=0.0 SQ FT FILL=317.9 SQ FT T.S.=13.0 SQ FT

SEE TRANSITION A
 CROSS SECTIONS FOR STAGE 2

4:51:16 PM

BY	DATE

Mar-29-2011 04:51:16PM

BY	DATE

FILE \$

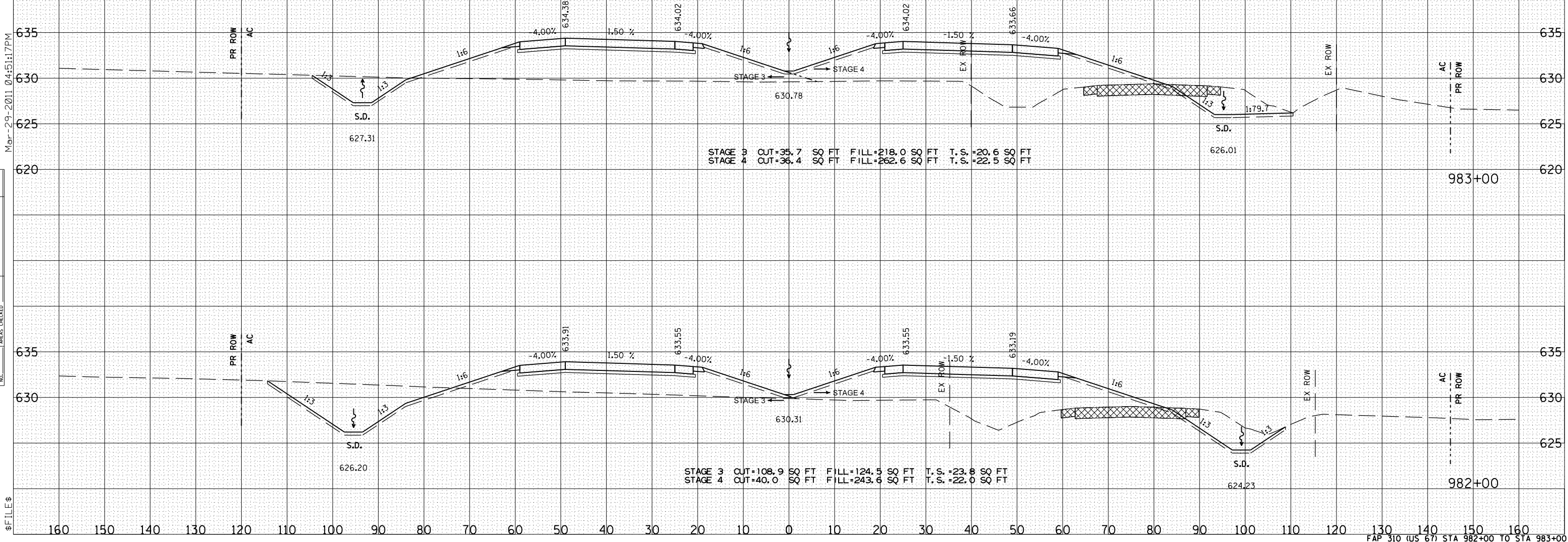
F.A.P. RTE.	SECTION	COUNTY	TOTAL SHEETS	SHEET NO.
310	69-3	MORGAN	793	580

STA.	TO STA.
FED. ROAD DIST. NO.	ILLINOIS FED. AID PROJECT

4:51:17 PM

BY	DATE

BY	DATE



F.A.P. RTE.	SECTION	COUNTY	TOTAL SHEETS	SHEET NO.
310	69-3	MORGAN	793	581
STA. TO STA.		ILLINOIS FED. AID PROJECT		
FED. ROAD DIST. NO.				

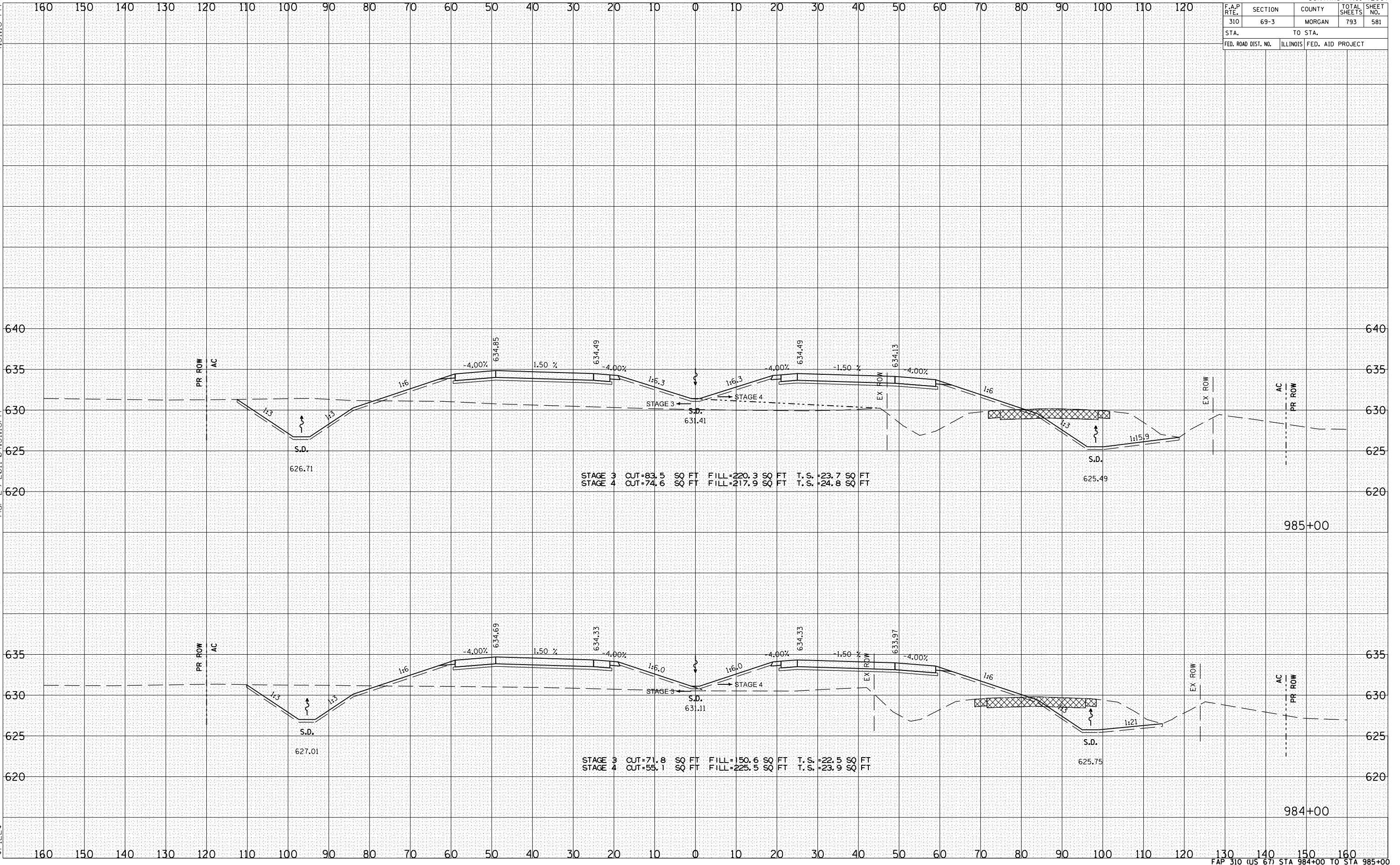
BY	DATE
FINISH SURVEYED	
SURVEY PLOTTED	
NOTE BOOK	
AREAS CHECKED	

BY	DATE
ORIGINAL SURVEY	
SURVEY PLOTTED	
NOTE BOOK	
AREAS CHECKED	

4:51:18 PM

Mar-29-2011 04:51:18 PM

\$FILE\$



F.A.P. RTE.	SECTION	COUNTY	TOTAL SHEETS	SHEET NO.
310	69-3	MORGAN	793	582
STA.		TO STA.		
FED. ROAD DIST. NO.		ILLINOIS	FED. AID PROJECT	

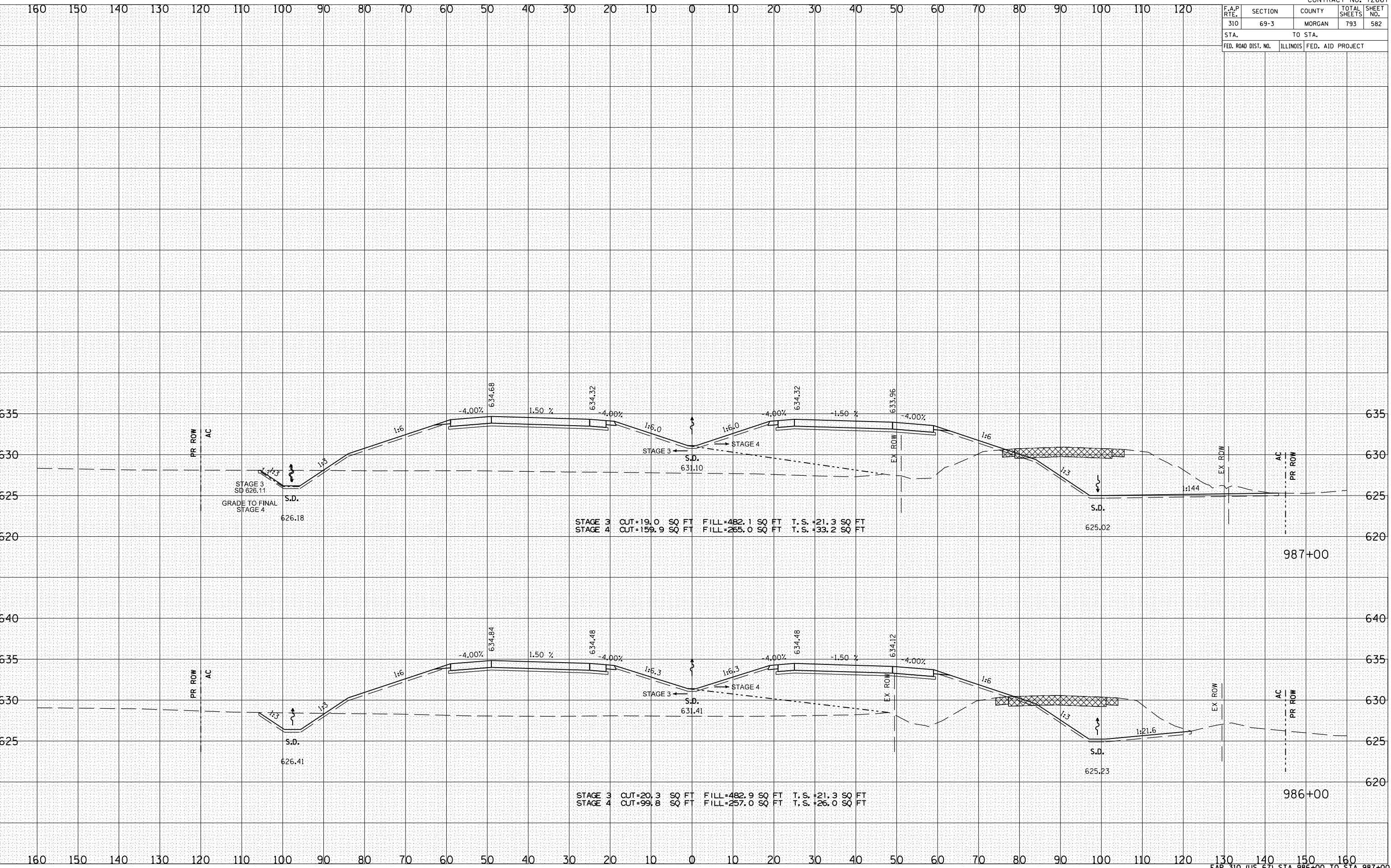
BY	DATE

BY	DATE

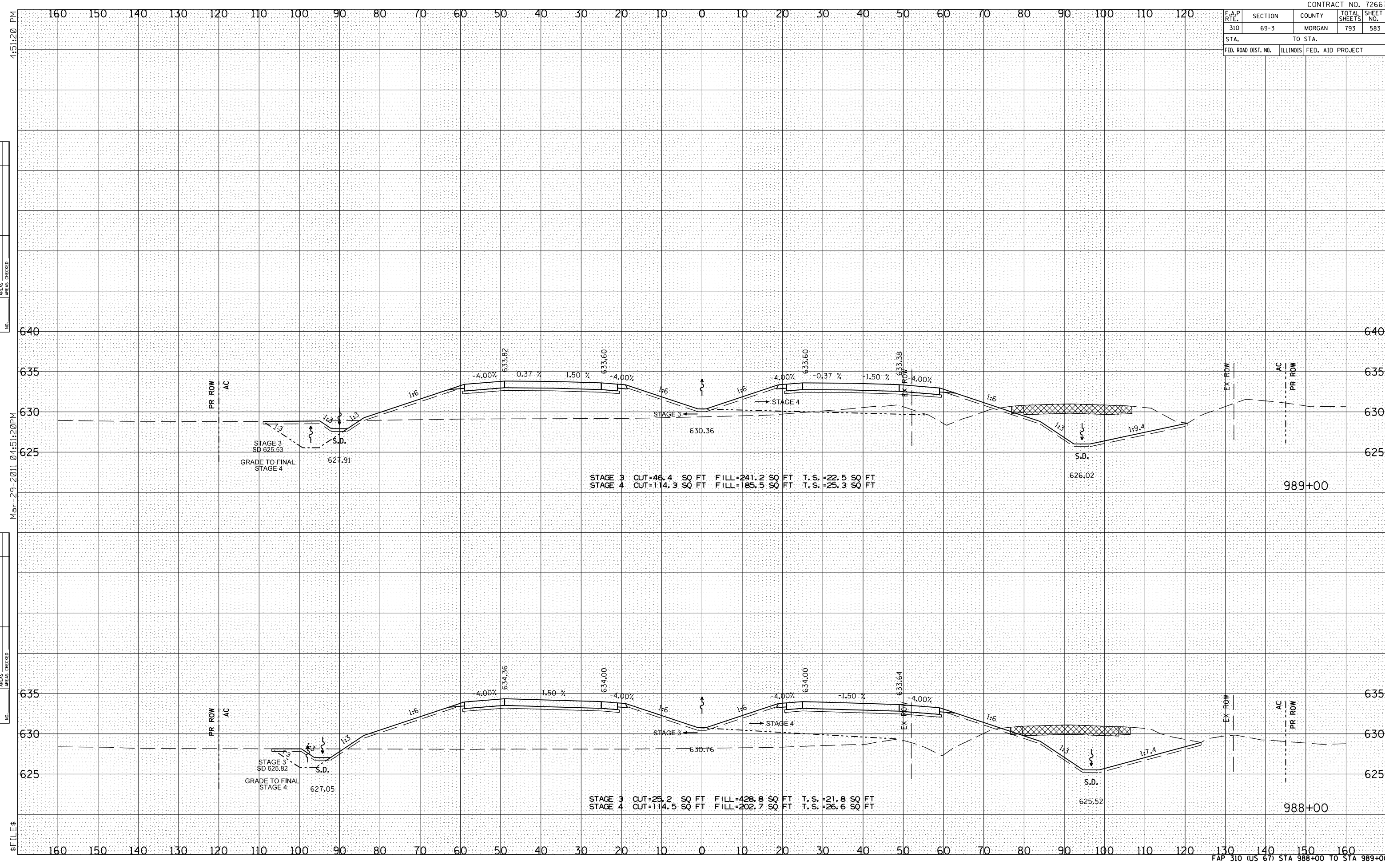
4:51:19 PM

Mar-29-2011 04:51:19 PM

\$FILE\$



F.A.P. RTE.	SECTION	COUNTY	TOTAL SHEETS	SHEET NO.
310	69-3	MORGAN	793	583
STA.		TO STA.		
FED. ROAD DIST. NO.		ILLINOIS FED. AID PROJECT		



BY _____ DATE _____

SURVEYED _____

PLOTTED _____

NOTE BOOK _____

AREAS CHECKED _____

BY _____ DATE _____

ORIGINAL SURVEY _____

PLOTTED _____

NOTE BOOK _____

AREAS CHECKED _____

4:51:20 PM

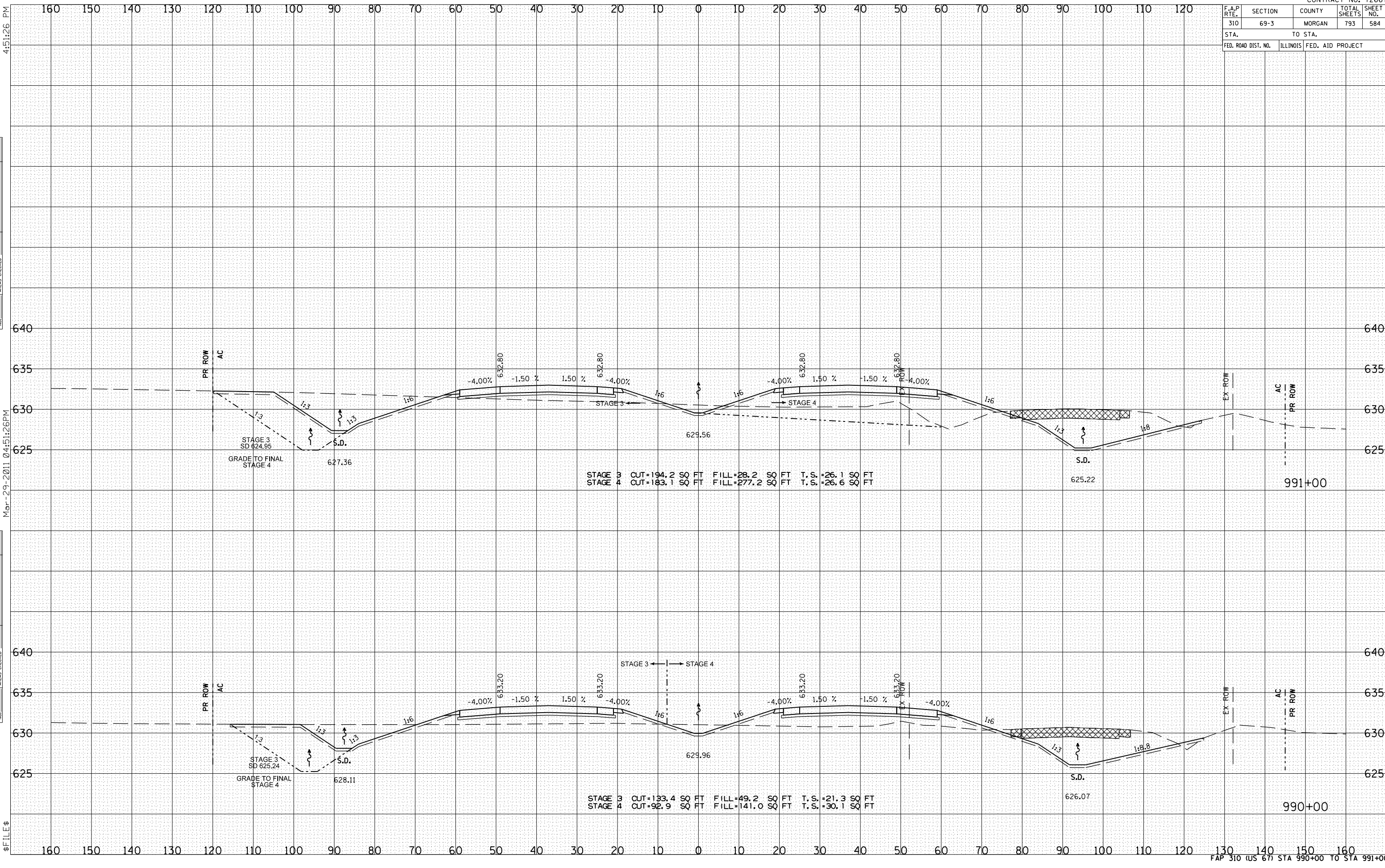
Mar-29-2011 04:51:20 PM

\$FILE\$

F.A.P. RTE.	SECTION	COUNTY	TOTAL SHEETS	SHEET NO.
310	69-3	MORGAN	793	584
STA.		TO STA.		
FED. ROAD DIST. NO.		ILLINOIS	FED. AID PROJECT	

BY	DATE

BY	DATE



F.A.P. RTE.	SECTION	COUNTY	TOTAL SHEETS	SHEET NO.
310	69-3	MORGAN	793	585
STA.		TO STA.		
FED. ROAD DIST. NO.		ILLINOIS FED. AID PROJECT		

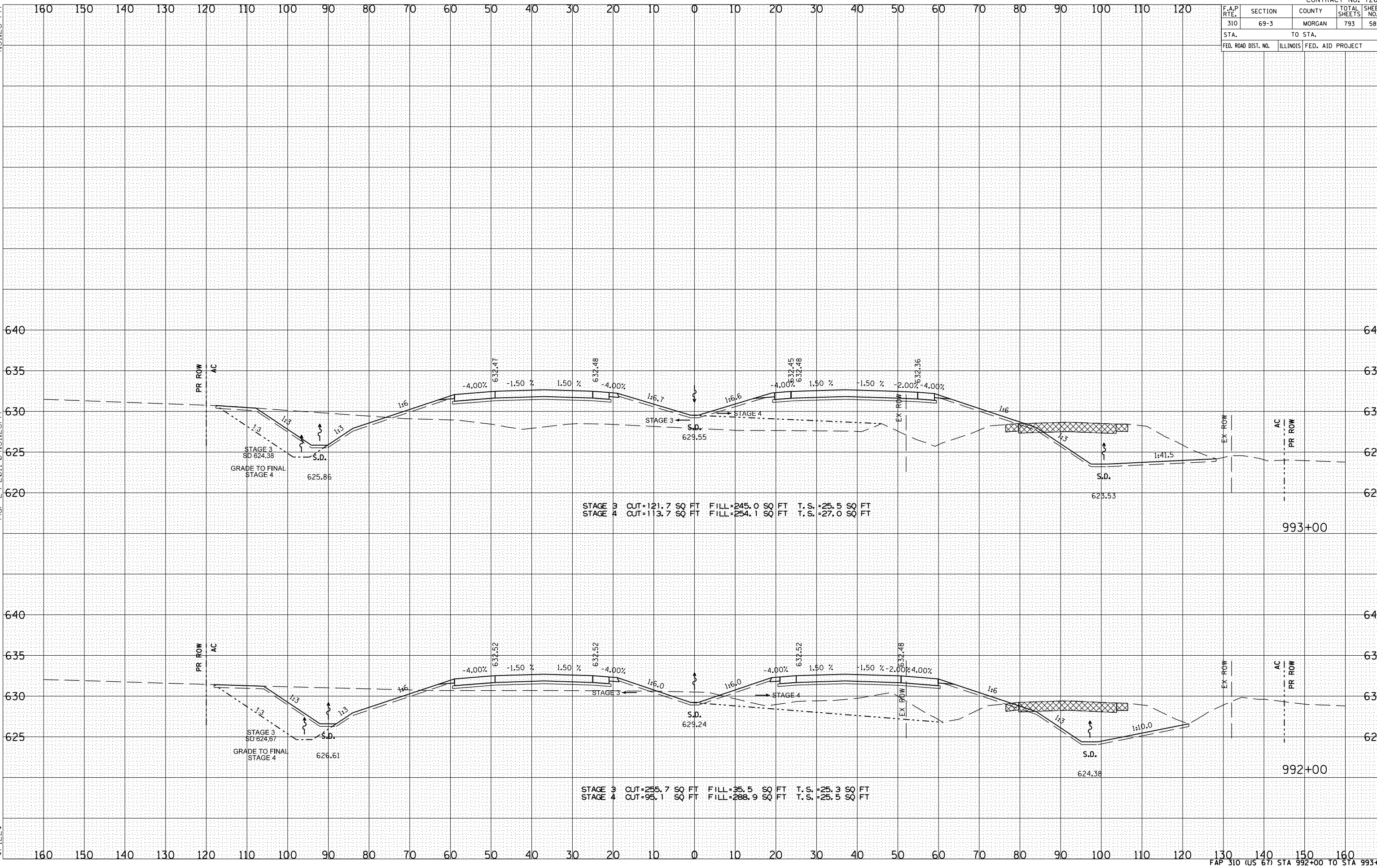
4:51:26 PM

BY	DATE

Mar-29-2011 04:51:26PM

BY	DATE

\$FILE\$



STAGE 3 CUT=121.7 SQ FT FILL=245.0 SQ FT T.S.=25.5 SQ FT
 STAGE 4 CUT=113.7 SQ FT FILL=254.1 SQ FT T.S.=27.0 SQ FT

STAGE 3 CUT=255.7 SQ FT FILL=35.5 SQ FT T.S.=25.3 SQ FT
 STAGE 4 CUT=95.1 SQ FT FILL=288.9 SQ FT T.S.=25.5 SQ FT

F.A.P. RTE.	SECTION	COUNTY	TOTAL SHEETS	SHEET NO.
310	69-3	MORGAN	793	586
STA.		TO STA.		
FED. ROAD DIST. NO.		ILLINOIS FED. AID PROJECT		

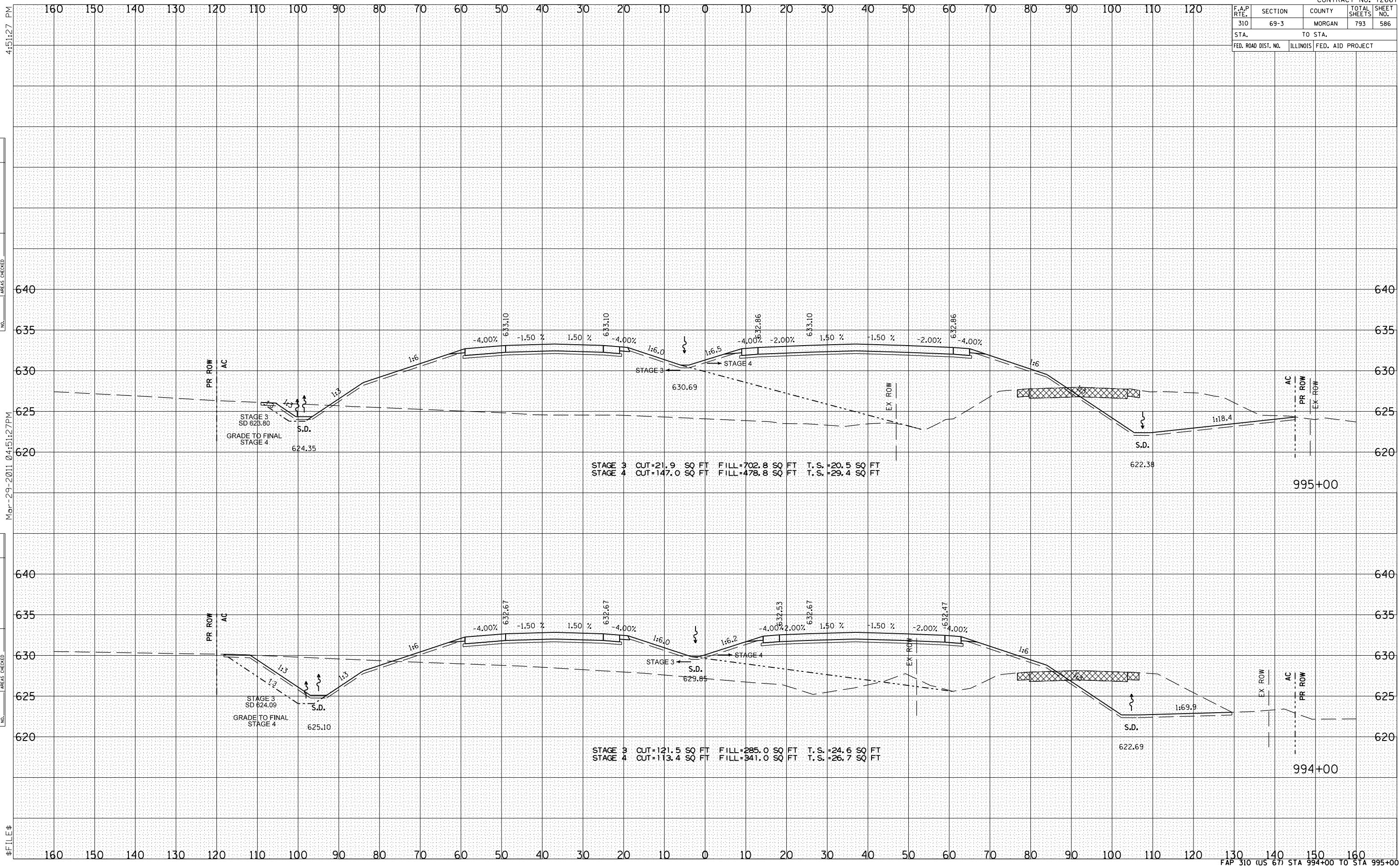
4:51:27 PM

BY	DATE

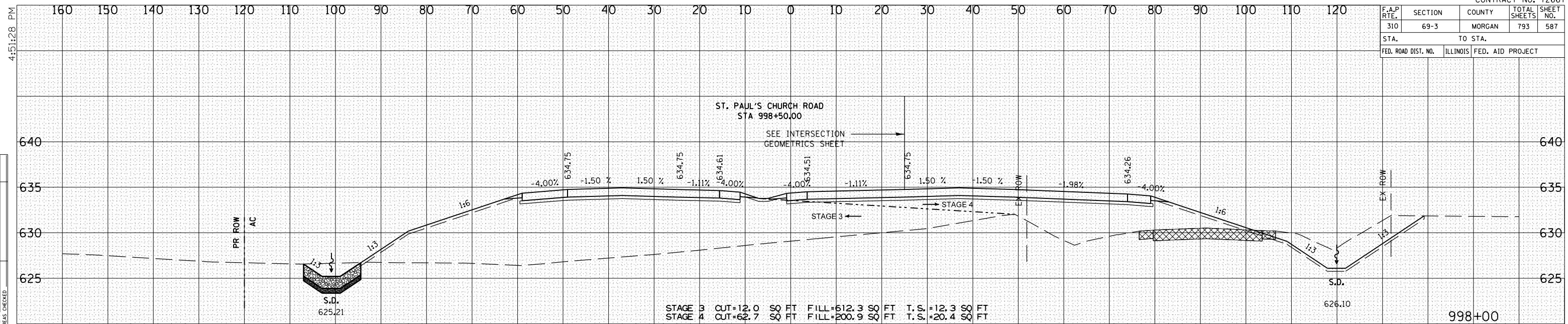
BY	DATE

Mar-29-2011 04:51:27 PM

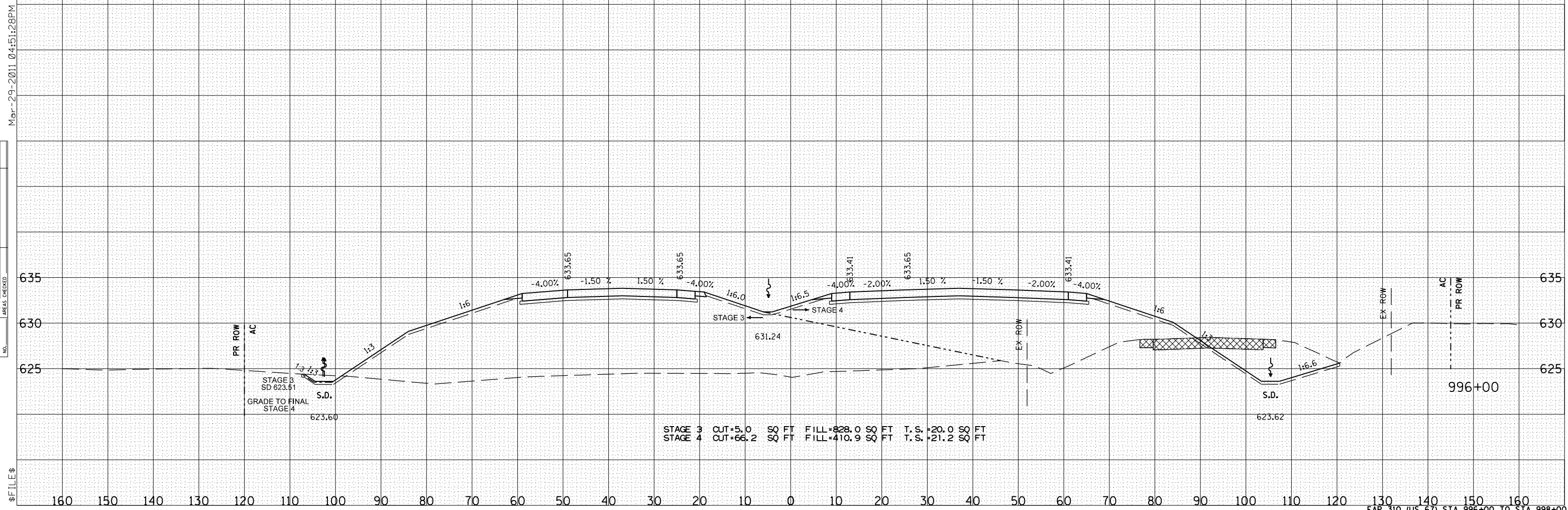
\$FILE\$



F.A.P. RTE.	SECTION	COUNTY	TOTAL SHEETS	SHEET NO.
310	69-3	MORGAN	793	587
STA. 996+00		TO STA. 998+00		
FED. ROAD DIST. NO.		ILLINOIS FED. AID PROJECT		



STAGE 3 CUT=12.0 SQ FT FILL=612.3 SQ FT T.S.=12.3 SQ FT
 STAGE 4 CUT=62.7 SQ FT FILL=200.9 SQ FT T.S.=20.4 SQ FT



STAGE 3 CUT=5.0 SQ FT FILL=828.0 SQ FT T.S.=20.0 SQ FT
 STAGE 4 CUT=66.2 SQ FT FILL=410.9 SQ FT T.S.=21.2 SQ FT

BY	DATE

BY	DATE

Mar-29-2011 04:51:28PM

\$FILE\$

F.A.P. RTE.	SECTION	COUNTY	TOTAL SHEETS	SHEET NO.
310	69-3	MORGAN	793	588
STA.		TO STA.		
FED. ROAD DIST. NO.	ILLINOIS	FED. AID PROJECT		

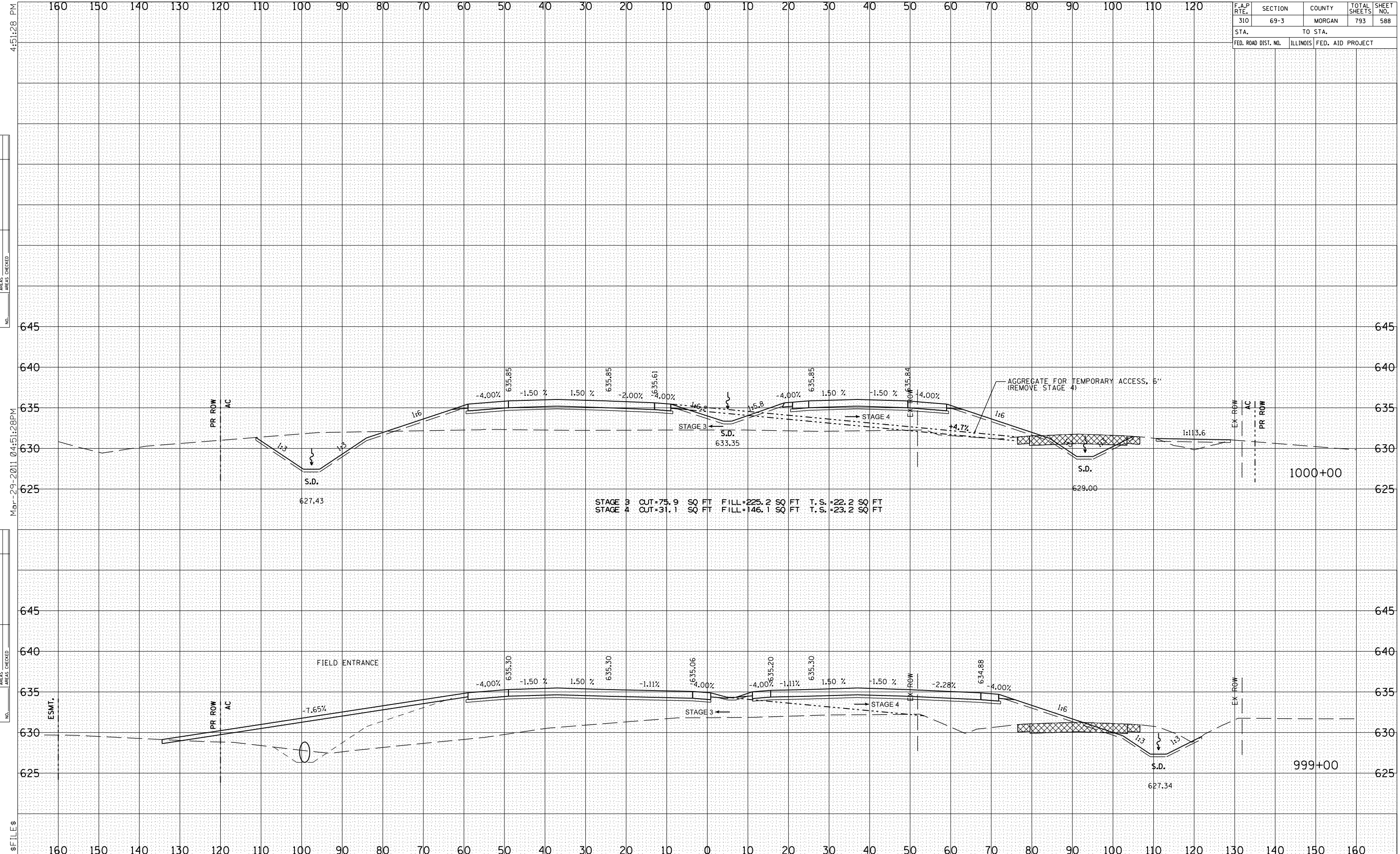
4:51:28 PM

BY	DATE

BY	DATE

Mar-29-2011 04:51:28 PM

\$FILE \$

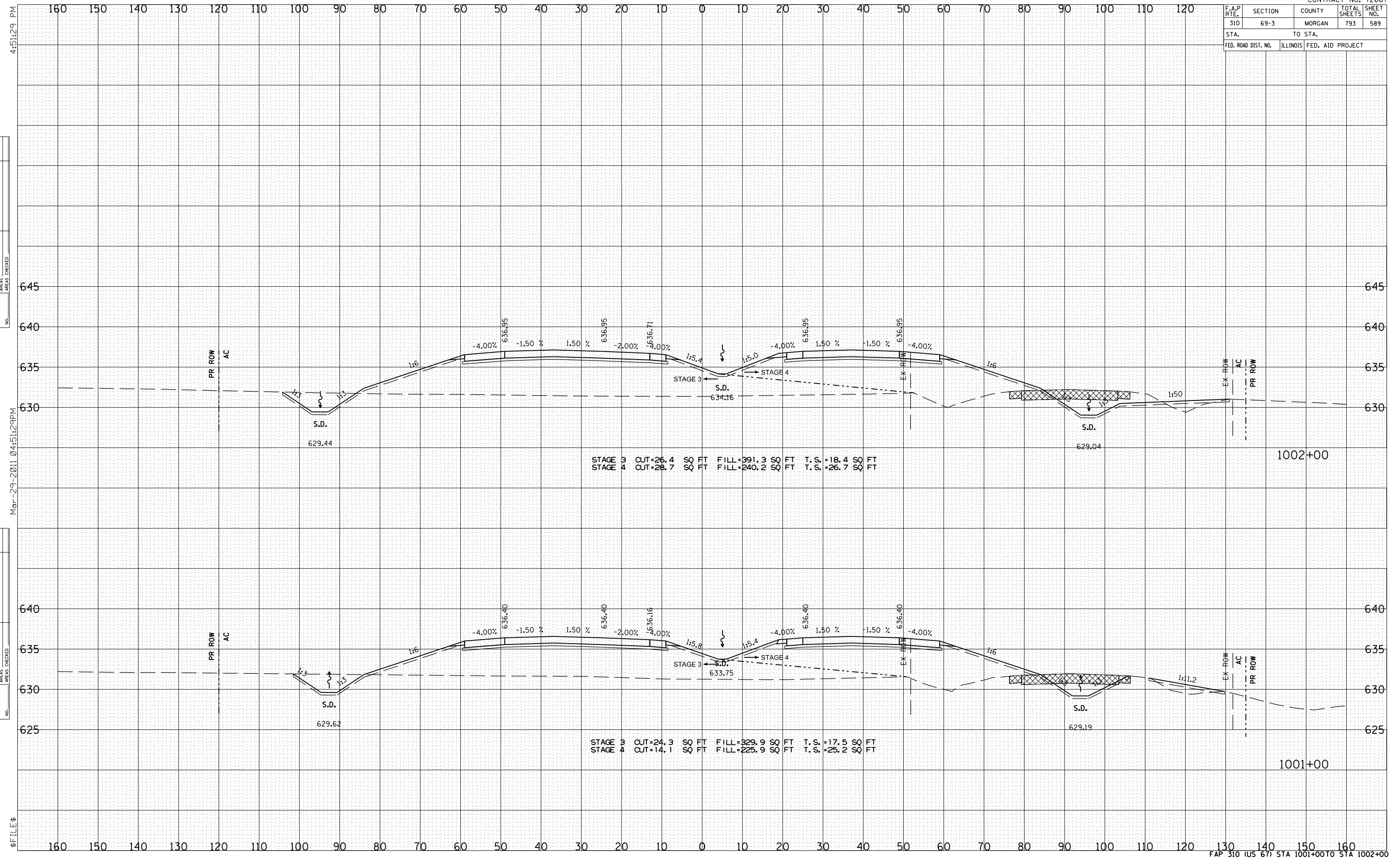


STAGE 3 CUT=75.9 SQ FT FILL=225.2 SQ FT T.S.=22.2 SQ FT
 STAGE 4 CUT=31.1 SQ FT FILL=146.1 SQ FT T.S.=23.2 SQ FT

1000+00

999+00

F.A.P. RTE.	SECTION	COUNTY	TOTAL SHEETS	SHEET NO.
310	69-3	MORGAN	793	589
STA.		TO STA.		
FED. ROAD DIST. NO.	ILLINOIS	FED. AID PROJECT		



STAGE 3 CUT=26.4 SQ FT FILL=391.3 SQ FT T.S.=18.4 SQ FT
 STAGE 4 CUT=28.7 SQ FT FILL=240.2 SQ FT T.S.=26.7 SQ FT

STAGE 3 CUT=24.3 SQ FT FILL=329.9 SQ FT T.S.=17.5 SQ FT
 STAGE 4 CUT=14.1 SQ FT FILL=225.9 SQ FT T.S.=25.2 SQ FT

BY	DATE

BY	DATE

4:51:29 PM
 Mar-29-2011 04:51:29 PM
 \$FILE\$

F.A.P. RTE.	SECTION	COUNTY	TOTAL SHEETS	SHEET NO.
310	69-3	MORGAN	793	590
STA.			TO STA.	
FED. ROAD DIST. NO.			ILLINOIS	FED. AID PROJECT

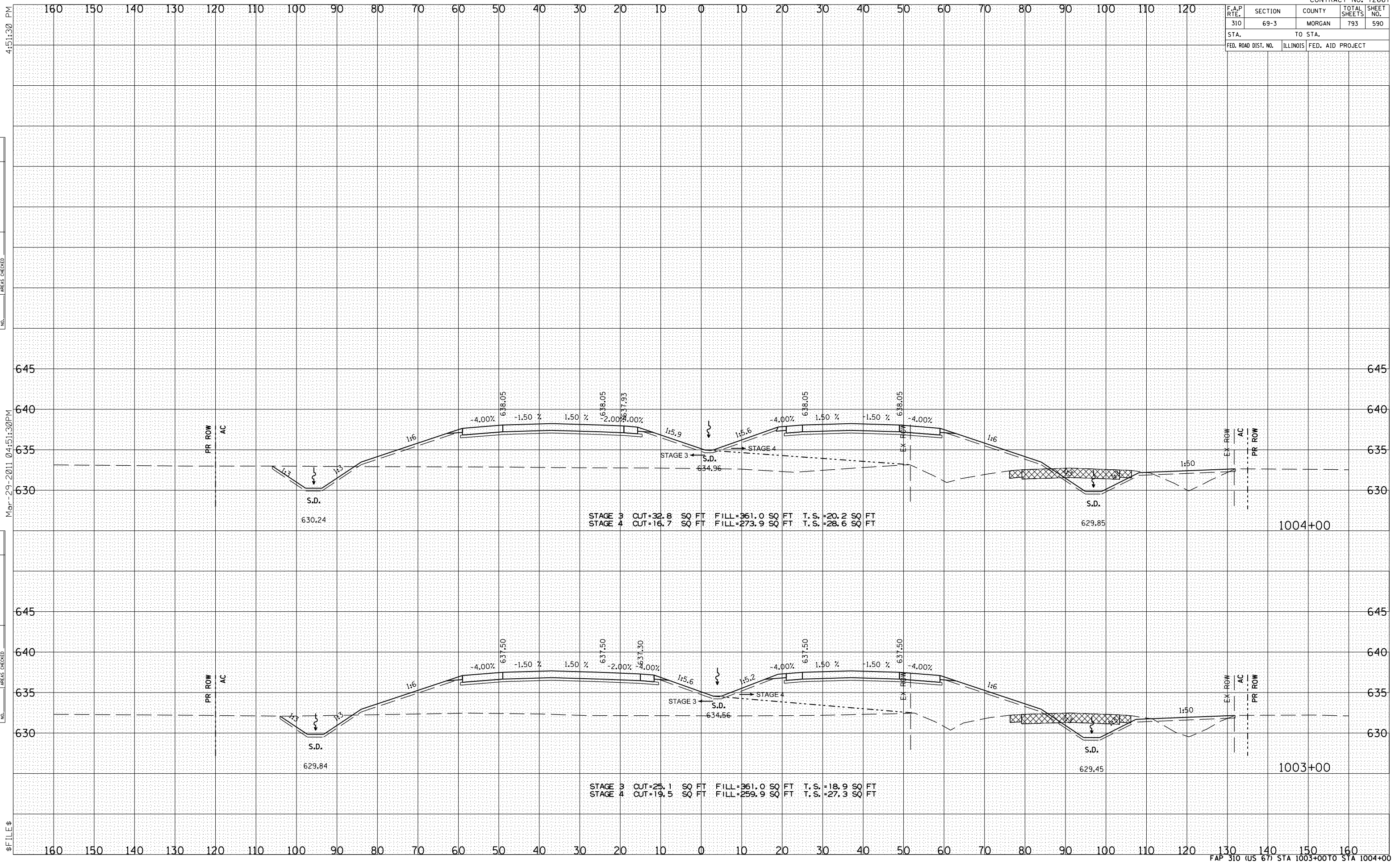
4:51:30 PM

BY	DATE

Mar-29-2011 04:51:30PM

BY	DATE

\$ FILE \$



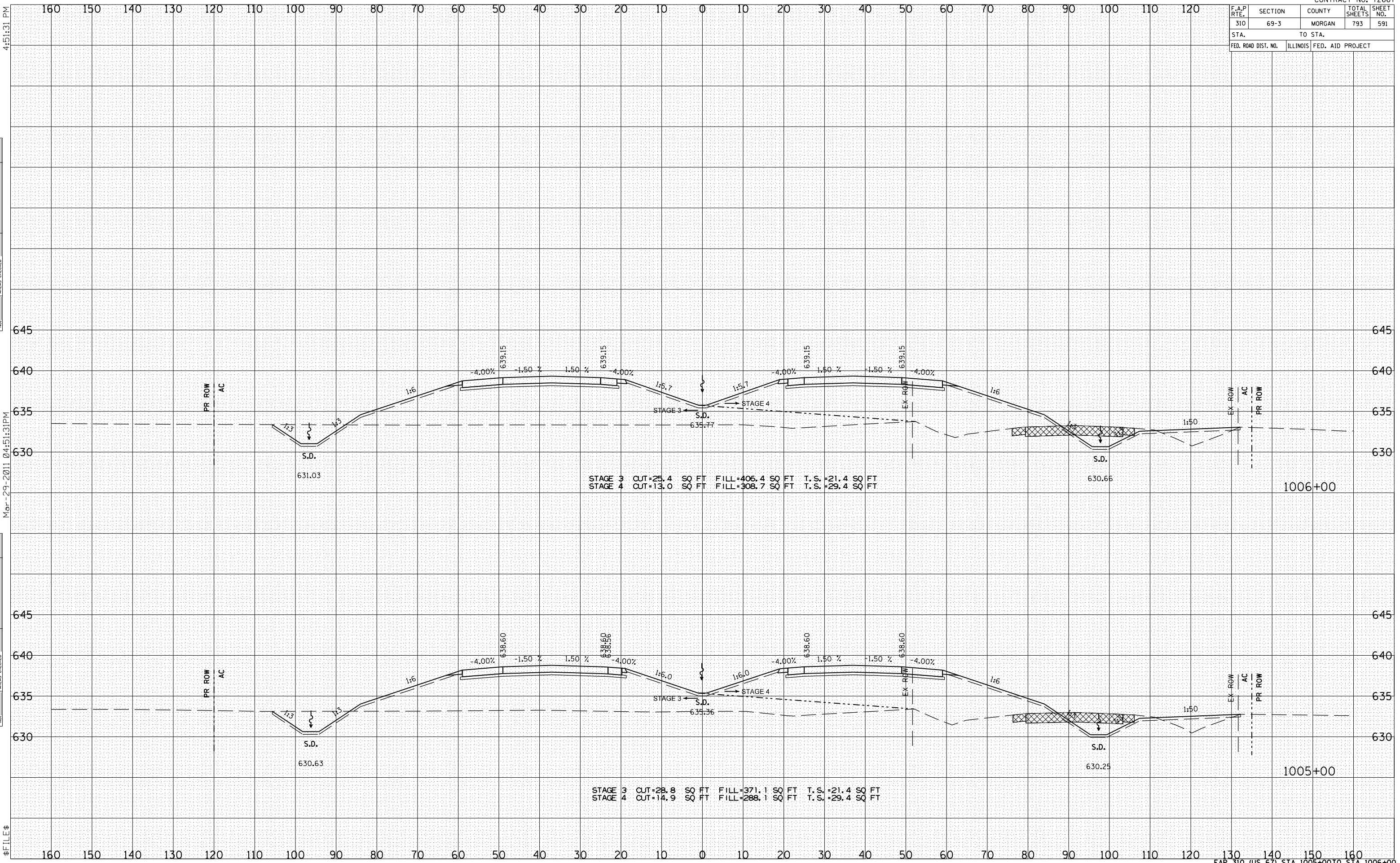
F.A.P. RTE.	SECTION	COUNTY	TOTAL SHEETS	SHEET NO.
310	69-3	MORGAN	793	591
STA.		TO STA.		
FED. ROAD DIST. NO.		ILLINOIS FED. AID PROJECT		

4:51:31 PM

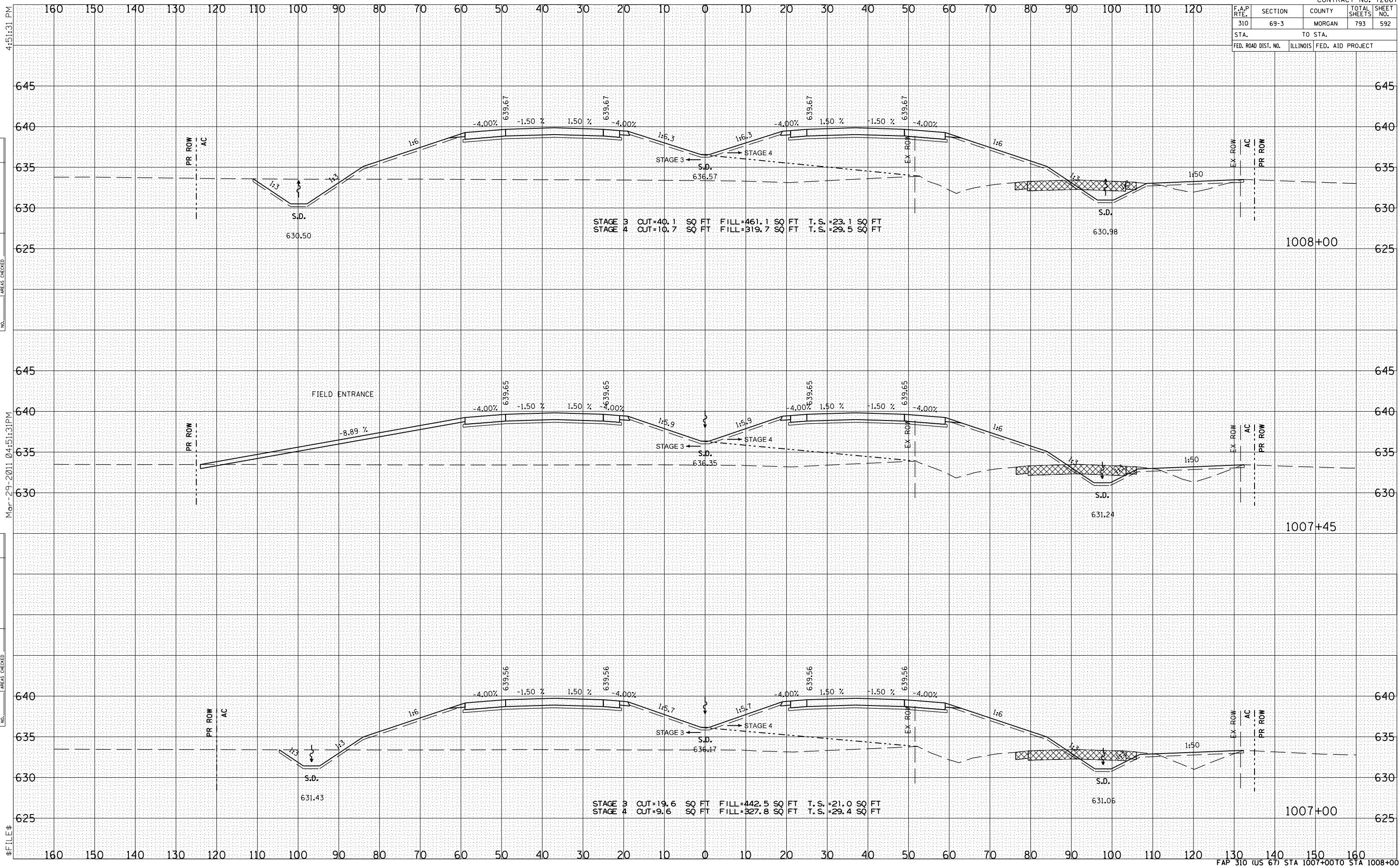
BY	DATE

Mar-29-2011 04:51:31PM

BY	DATE



F.A.P. RTE.	SECTION	COUNTY	TOTAL SHEETS	SHEET NO.
310	69-3	MORGAN	793	592
STA.		TO STA.		
FED. ROAD DIST. NO.		ILLINOIS FED. AID PROJECT		



4:51:31 PM

BY	DATE

FINAL SURVEY SURVEYED PLOTTED
NOTE BOOK NO. _____
DATE _____
AREAS CHECKED _____

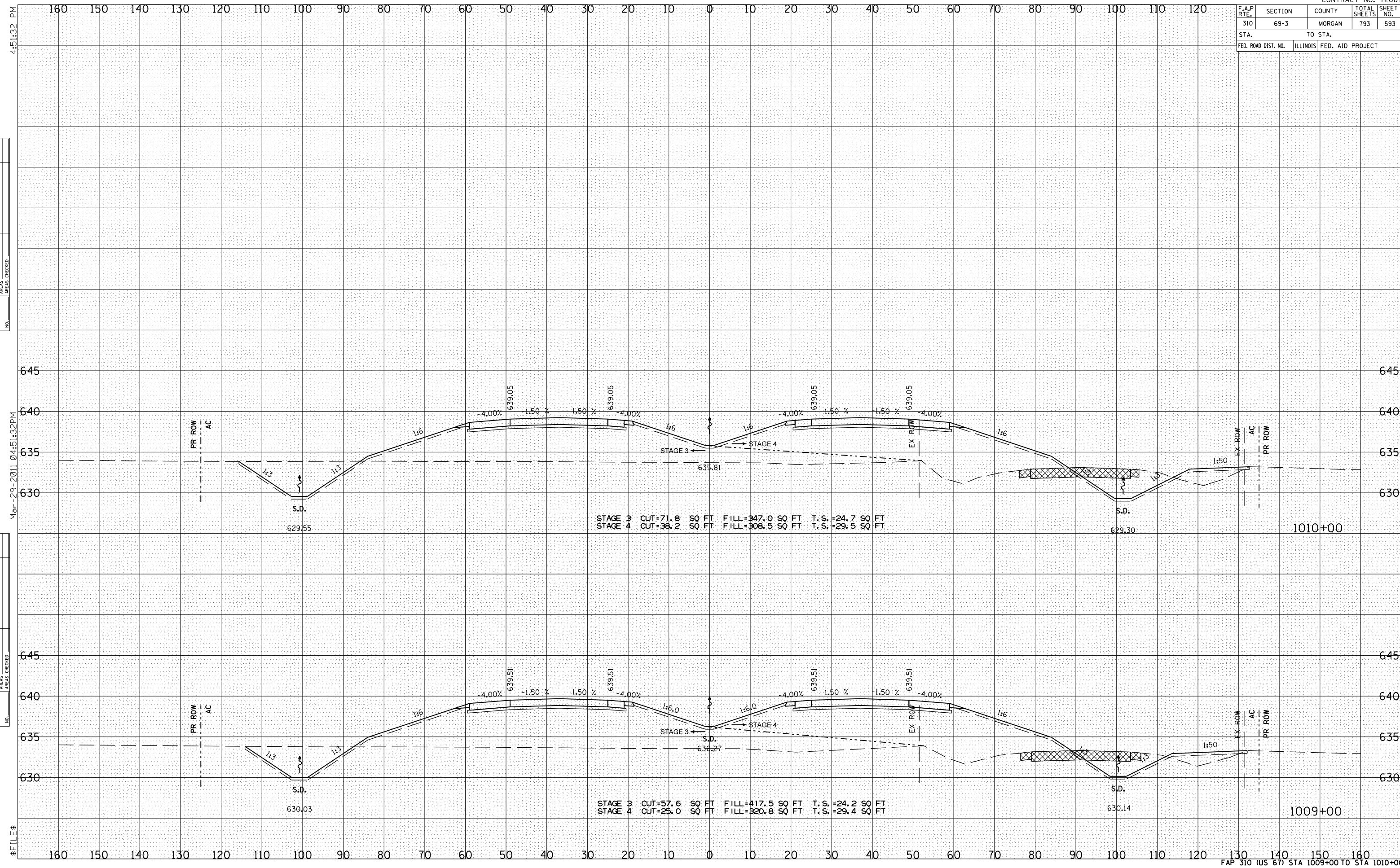
Mar-29-2011 04:51:31 PM

BY	DATE

ORIGINAL SURVEY SURVEYED PLOTTED
NOTE BOOK NO. _____
DATE _____
AREAS CHECKED _____

FILE \$

F.A.P. RTE.	SECTION	COUNTY	TOTAL SHEETS	SHEET NO.
310	69-3	MORGAN	793	593
STA.		TO STA.		
FED. ROAD DIST. NO.	ILLINOIS	FED. AID PROJECT		



BY	DATE

BY	DATE

FILE \$

F.A.P. RTE.	SECTION	COUNTY	TOTAL SHEETS	SHEET NO.
310	69-3	MORGAN	793	594
STA.		TO STA.		
FED. ROAD DIST. NO.	ILLINOIS	FED. AID PROJECT		

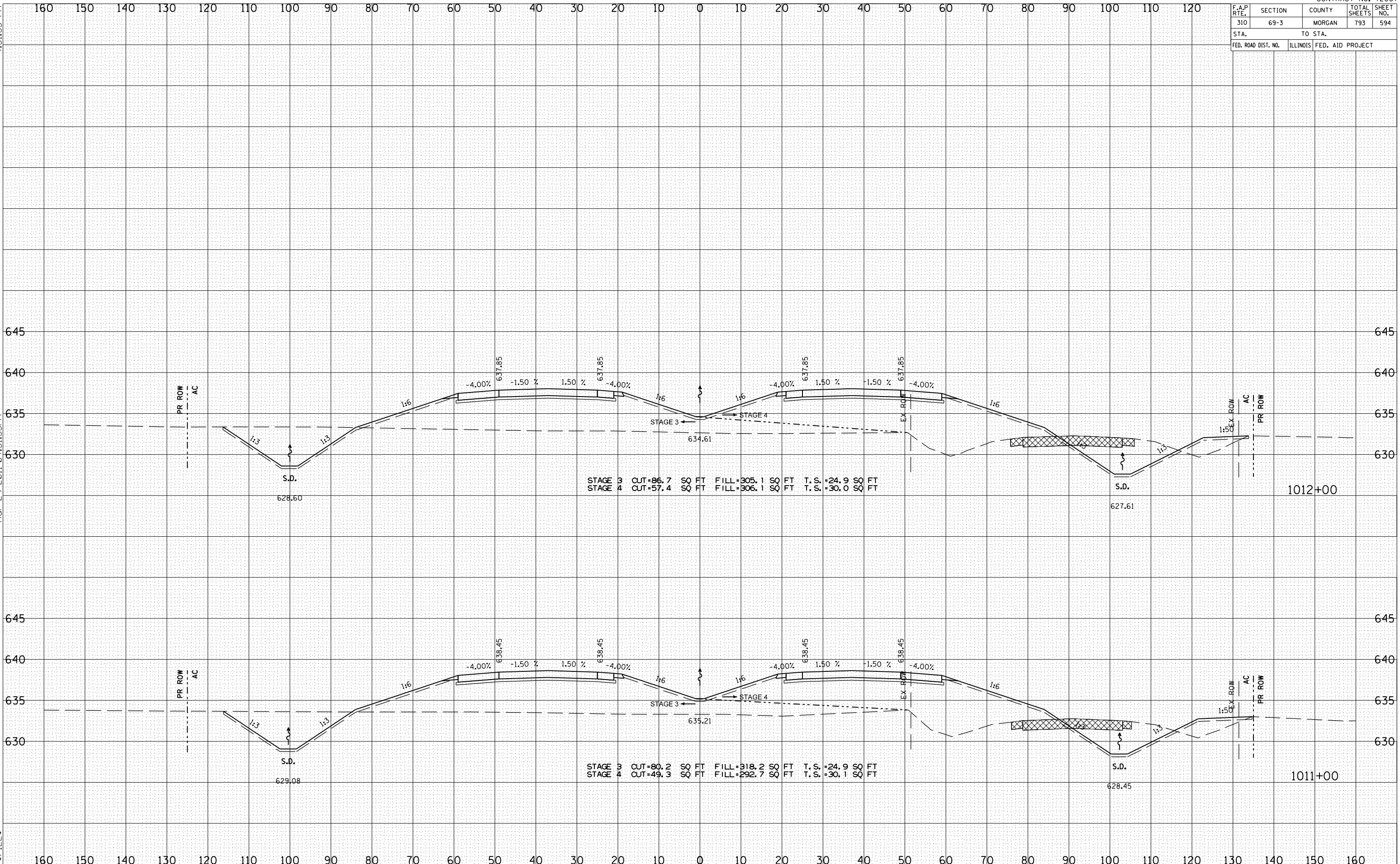
4:51:33 PM

BY	DATE

BY	DATE

Mar-29-2011 04:51:33PM

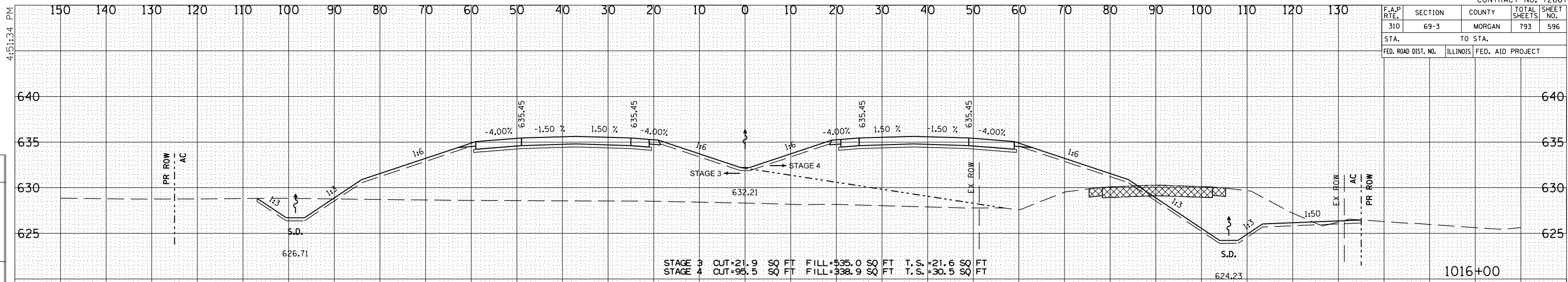
\$FILE\$



F.A.P. RTE.	SECTION	COUNTY	TOTAL SHEETS	SHEET NO.
310	69-3	MORGAN	793	596
STA.		TO STA.		
FED. ROAD DIST. NO.		ILLINOIS	FED. AID PROJECT	

BY	DATE

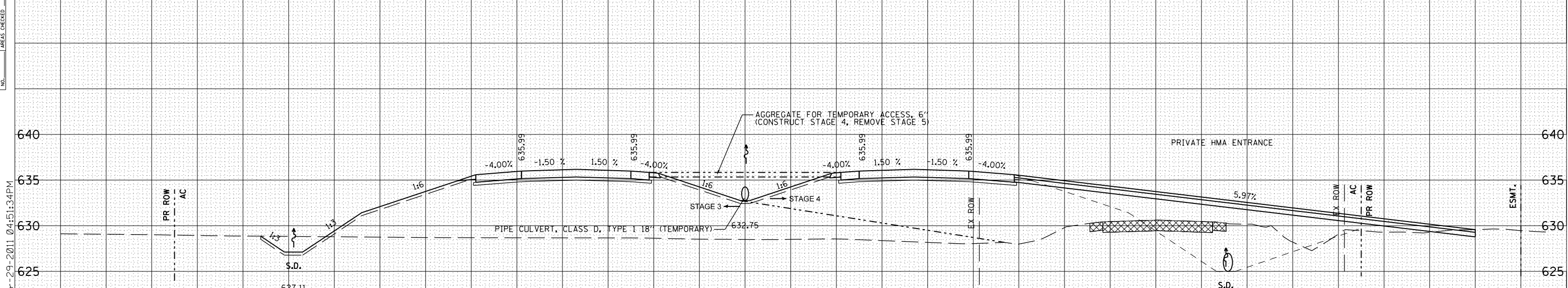
FINAL SURVEY	SURVEYED	PLOTTED	DATE



STAGE 3 CUT=21.9 SQ FT FILL=535.0 SQ FT T.S.=21.6 SQ FT
 STAGE 4 CUT=95.5 SQ FT FILL=338.9 SQ FT T.S.=30.5 SQ FT

BY	DATE

ORIGINAL SURVEY	SURVEYED	PLOTTED	DATE



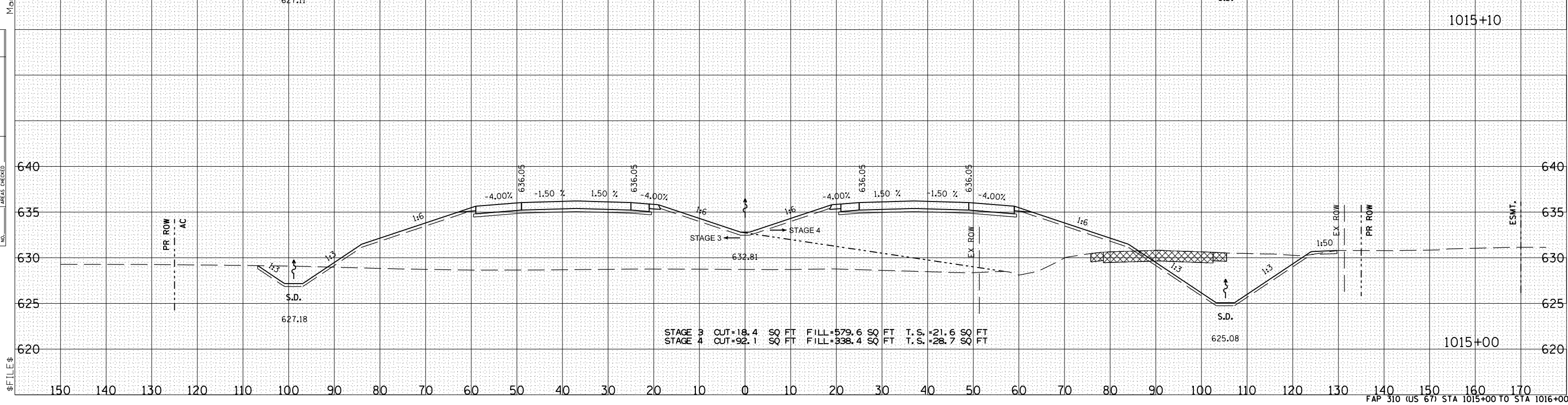
AGGREGATE FOR TEMPORARY ACCESS, 6'
 (CONSTRUCT STAGE 4, REMOVE STAGE 5)

PIPE CULVERT, CLASS D, TYPE 1 18" (TEMPORARY)

PRIVATE HMA ENTRANCE

BY	DATE

ORIGINAL SURVEY	SURVEYED	PLOTTED	DATE



STAGE 3 CUT=18.4 SQ FT FILL=579.6 SQ FT T.S.=21.6 SQ FT
 STAGE 4 CUT=92.1 SQ FT FILL=338.4 SQ FT T.S.=28.7 SQ FT

F.A.P. RTE.	SECTION	COUNTY	TOTAL SHEETS	SHEET NO.
310	69-3	MORGAN	793	597
STA.		TO STA.		
FED. ROAD DIST. NO.	ILLINOIS	FED. AID PROJECT		

4:51:35 PM

BY	DATE

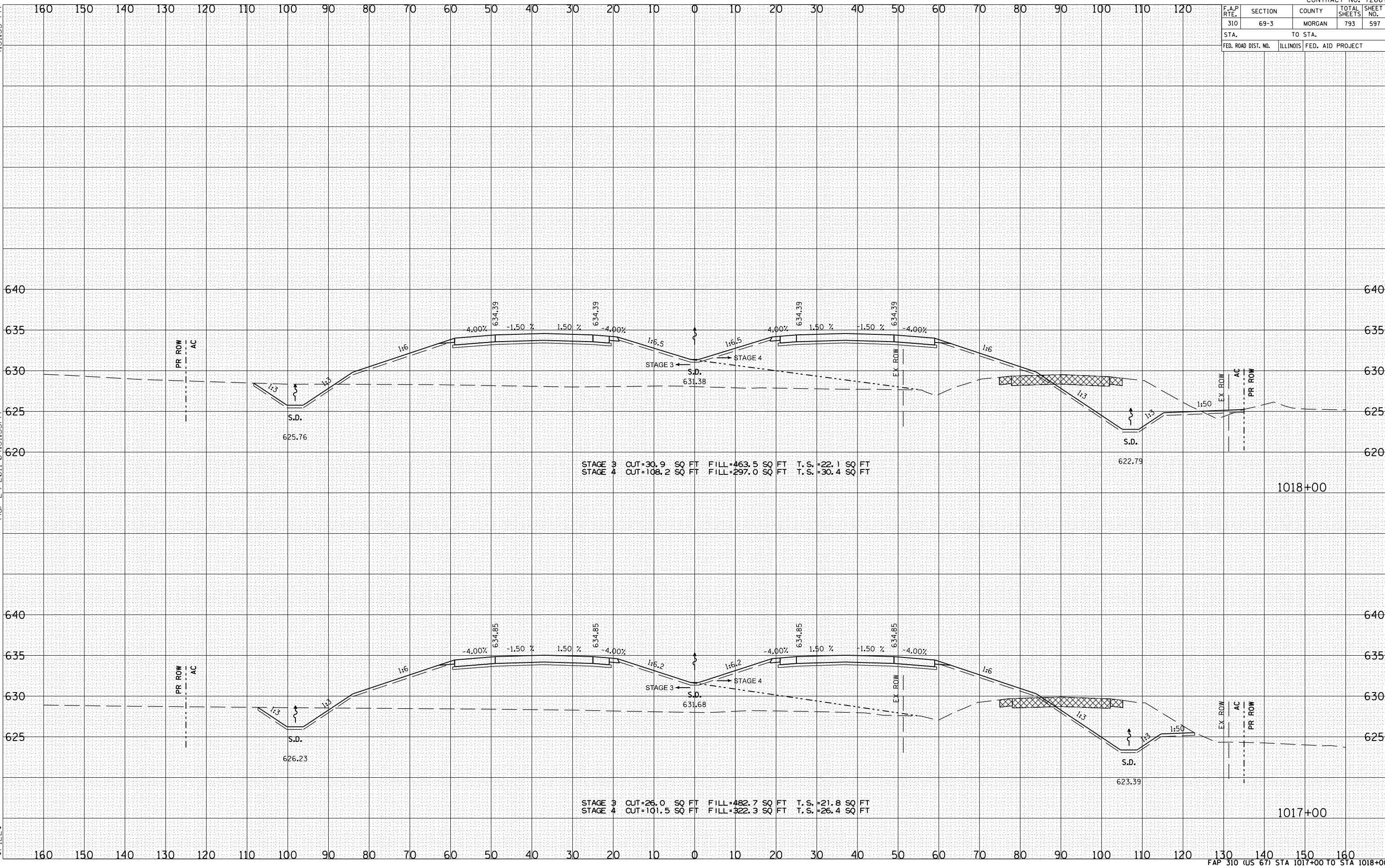
NO.	DATE	BY	AREAS CHECKED

Mar-29-2011 04:51:35PM

BY	DATE

NO.	DATE	BY	AREAS CHECKED

\$FILE\$



F.A.P. RTE.	SECTION	COUNTY	TOTAL SHEETS	SHEET NO.
310	69-3	MORGAN	793	598
STA.		TO STA.		
FED. ROAD DIST. NO.	ILLINOIS	FED. AID PROJECT		

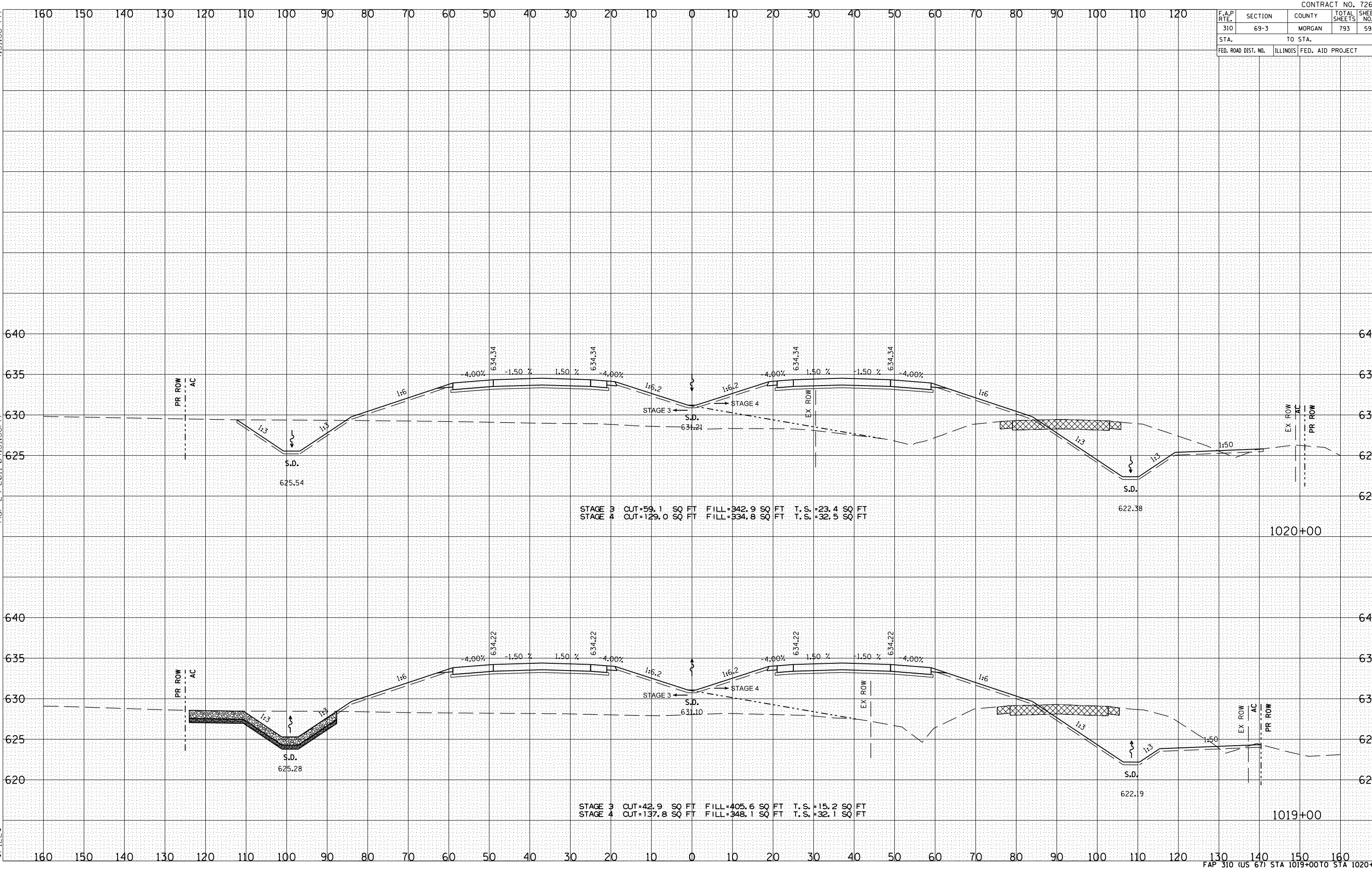
4:51:36 PM

BY	DATE

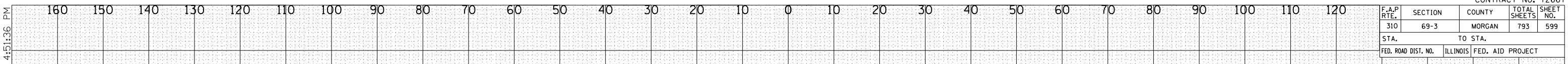
Mar-29-2011 04:51:36PM

BY	DATE

\$FILE\$



F.A.P. RTE.	SECTION	COUNTY	TOTAL SHEETS	SHEET NO.
310	69-3	MORGAN	793	599
STA.		TO STA.		
FED. ROAD DIST. NO.	ILLINOIS	FED. AID PROJECT		



4:51:36 PM

BY _____ DATE _____

NO. _____

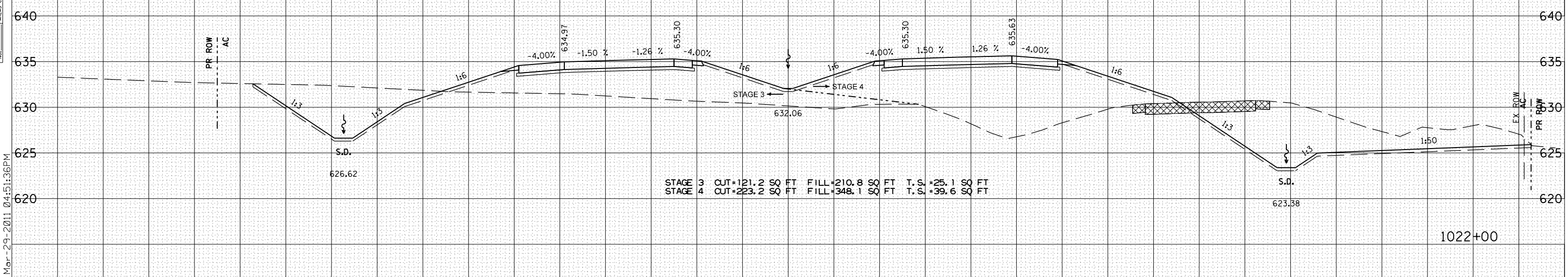
NO. _____

NO. _____

NO. _____

NO. _____

NO. _____



BY _____ DATE _____

NO. _____

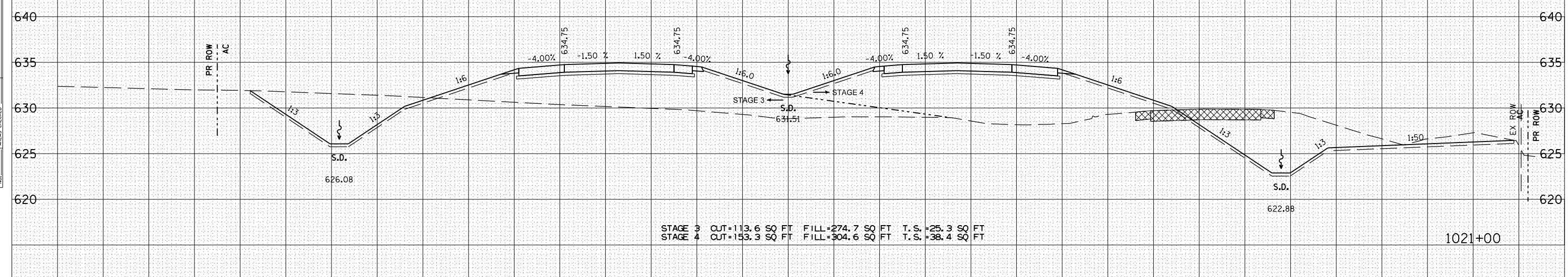
NO. _____

NO. _____

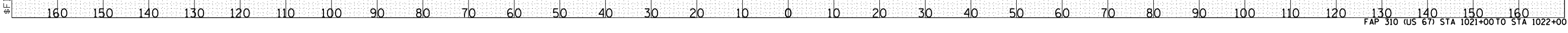
NO. _____

NO. _____

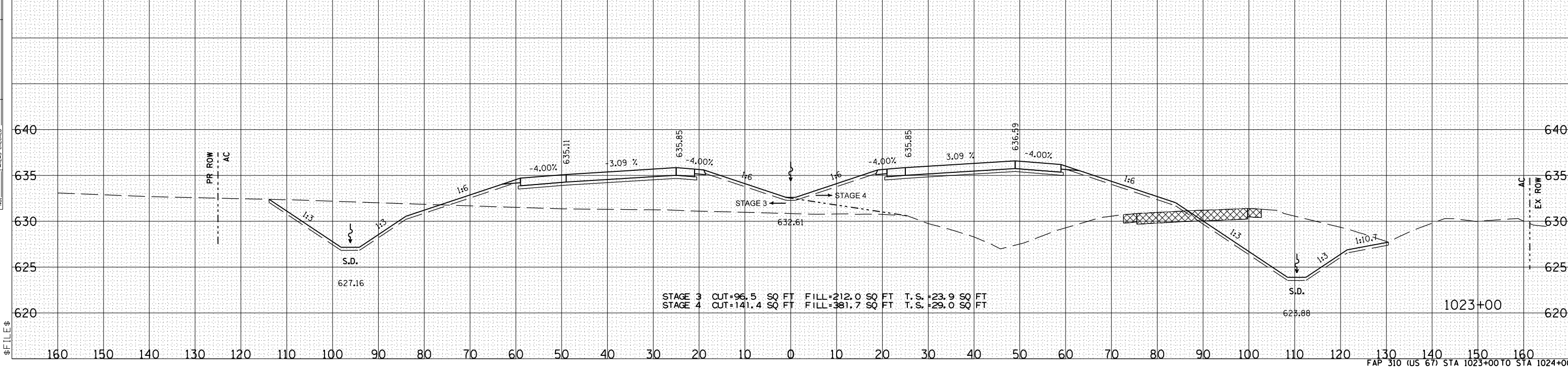
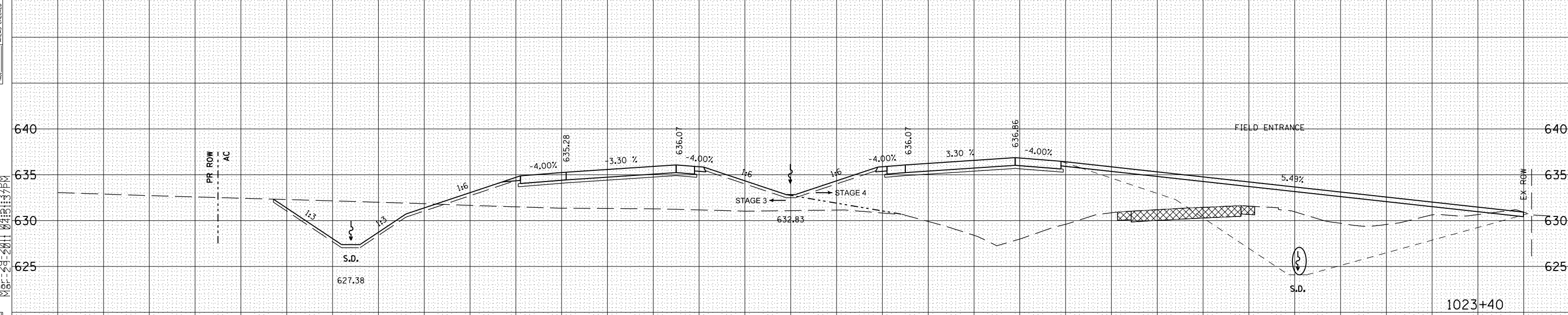
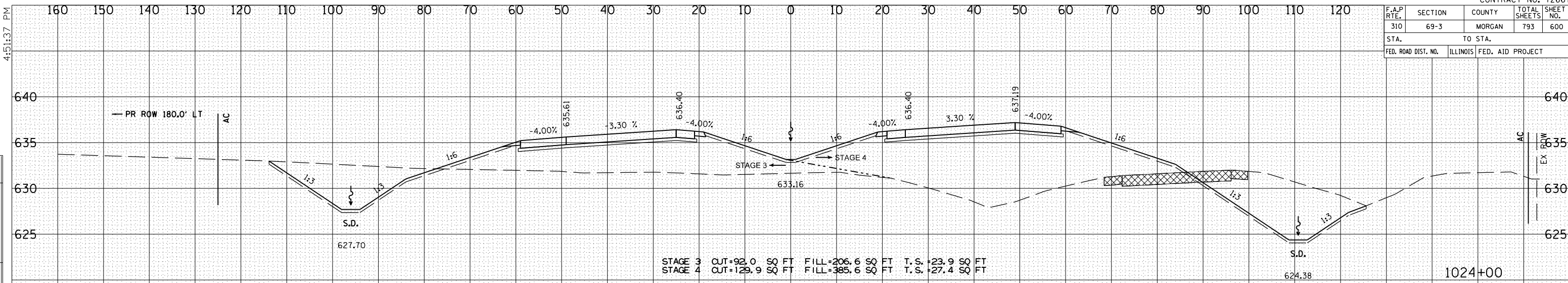
NO. _____



FILE \$



F.A.P. RTE.	SECTION	COUNTY	TOTAL SHEETS	SHEET NO.
310	69-3	MORGAN	793	600
STA. 1023+00		TO STA. 1024+00		
FED. ROAD DIST. NO.	ILLINOIS	FED. AID PROJECT		



BY	DATE
SURVEYED	
PLOTTED	
INSTRUMENT	
NO. OF SHEETS	
AREAS CHECKED	

BY	DATE
SURVEYED	
PLOTTED	
INSTRUMENT	
NO. OF SHEETS	
AREAS CHECKED	

\$FILE \$