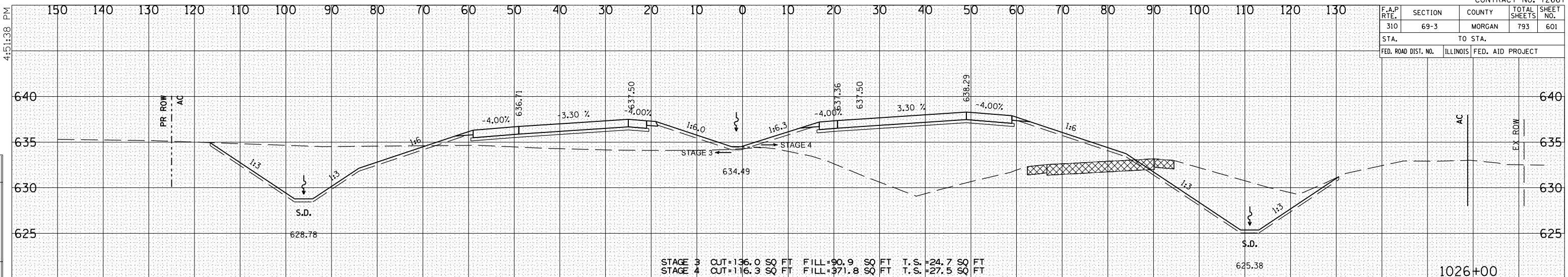
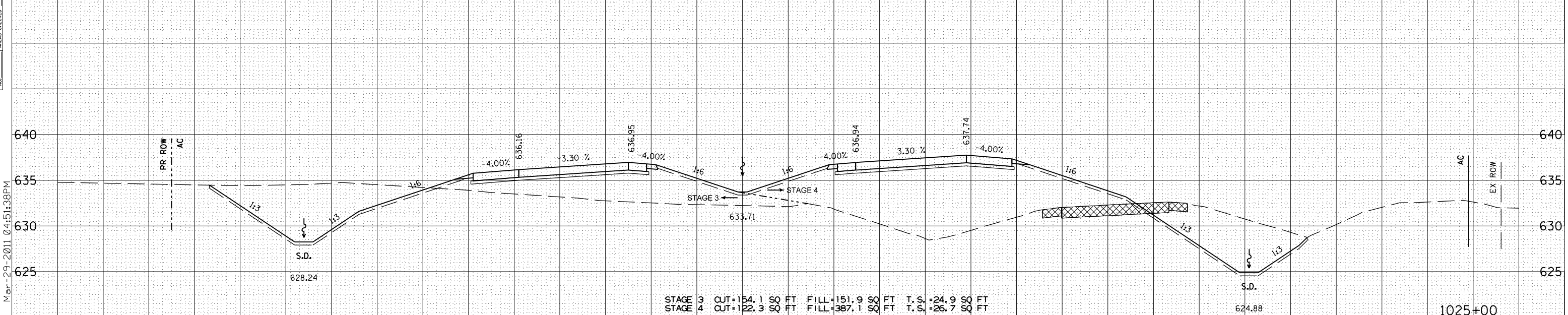


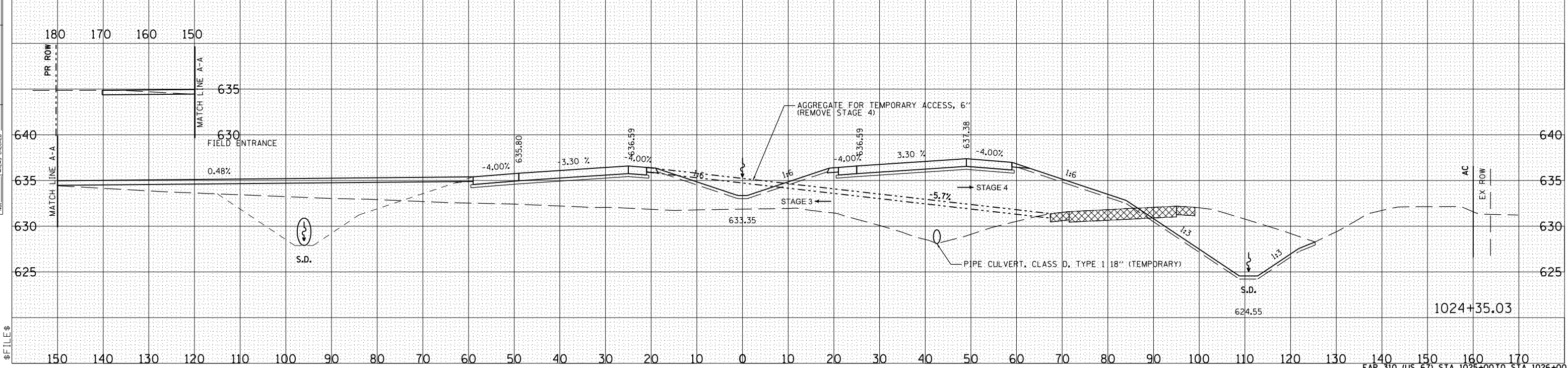
F.A.P. RTE.	SECTION	COUNTY	TOTAL SHEETS	SHEET NO.
310	69-3	MORGAN	793	601
STA.		TO STA.		
FED. ROAD DIST. NO.		ILLINOIS FED. AID PROJECT		



STAGE 3 CUT=136.0 SQ FT FILL=90.9 SQ FT T.S.=24.7 SQ FT  
 STAGE 4 CUT=116.3 SQ FT FILL=971.8 SQ FT T.S.=27.5 SQ FT



STAGE 3 CUT=154.1 SQ FT FILL=151.9 SQ FT T.S.=24.9 SQ FT  
 STAGE 4 CUT=122.3 SQ FT FILL=387.1 SQ FT T.S.=26.7 SQ FT



AGGREGATE FOR TEMPORARY ACCESS, 6" (REMOVE STAGE 4)  
 PIPE CULVERT, CLASS D, TYPE 1 18" (TEMPORARY)

BY	DATE

BY	DATE

FILE \$























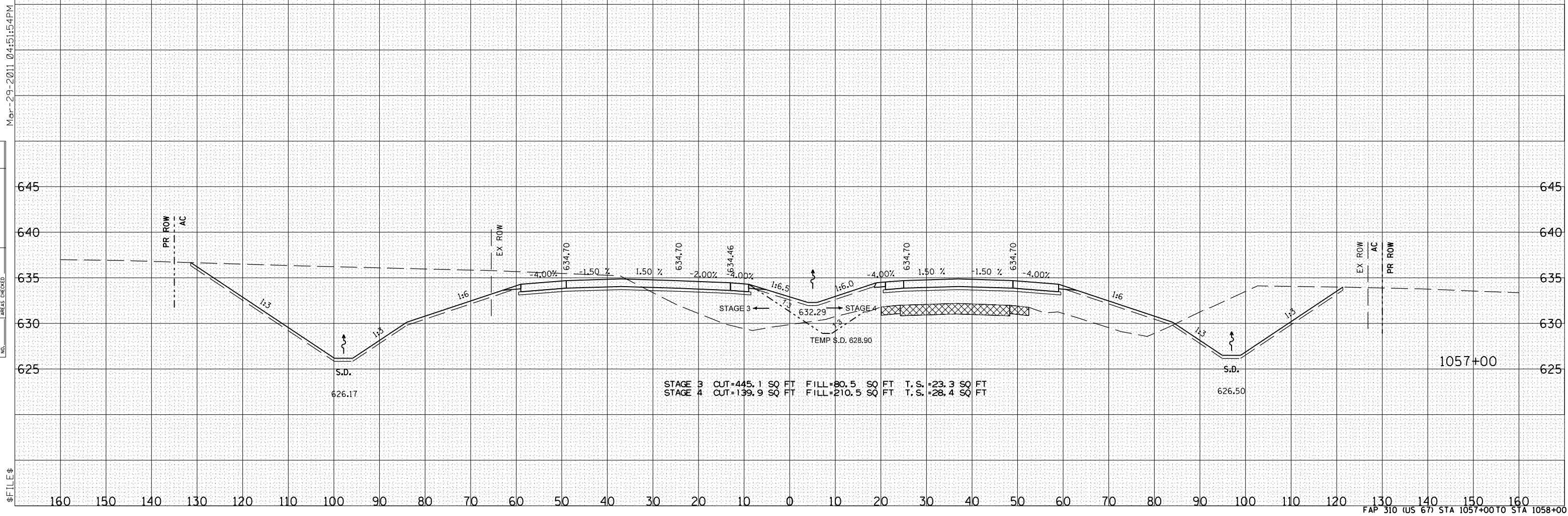
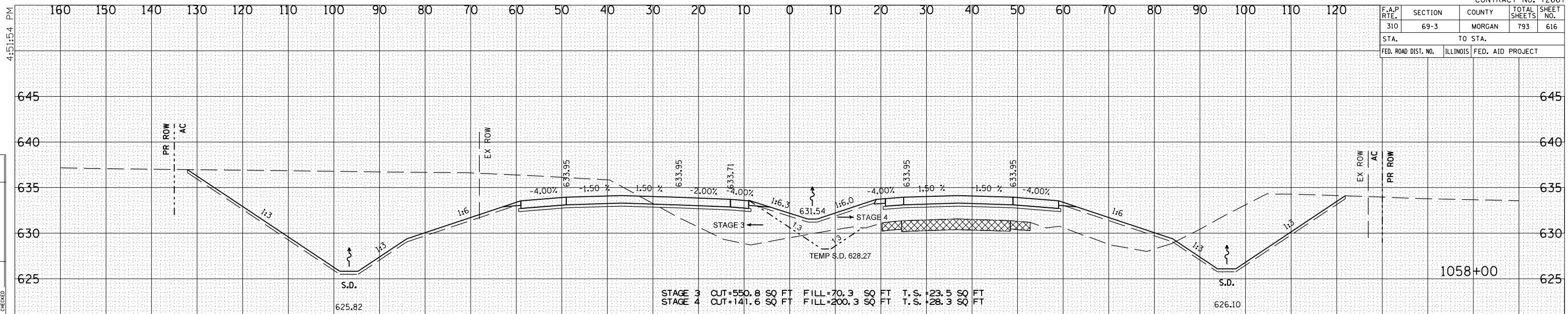








F.A.P. RTE.	SECTION	COUNTY	TOTAL SHEETS	SHEET NO.
310	69-3	MORGAN	793	616
STA.		TO STA.		
FED. ROAD DIST. NO.		ILLINOIS	FED. AID PROJECT	



BY	DATE

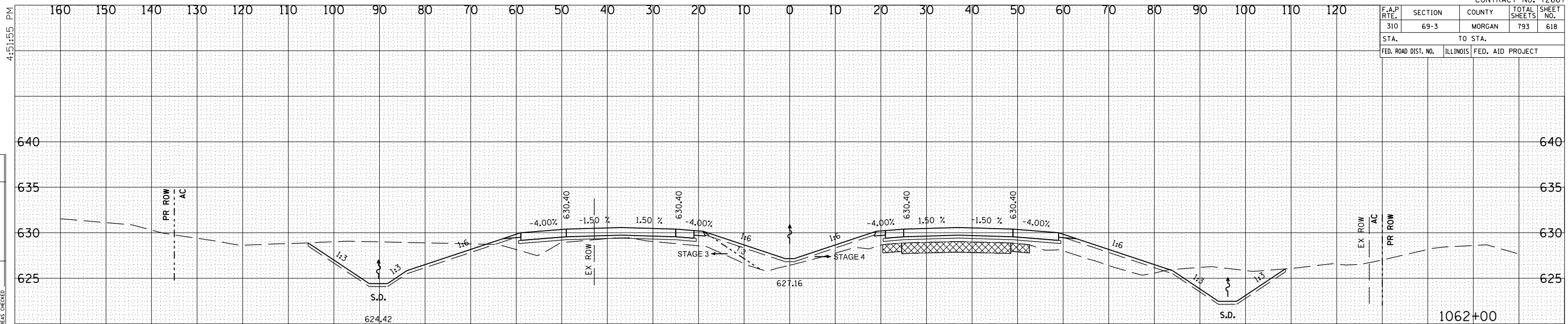
BY	DATE

FILE \$

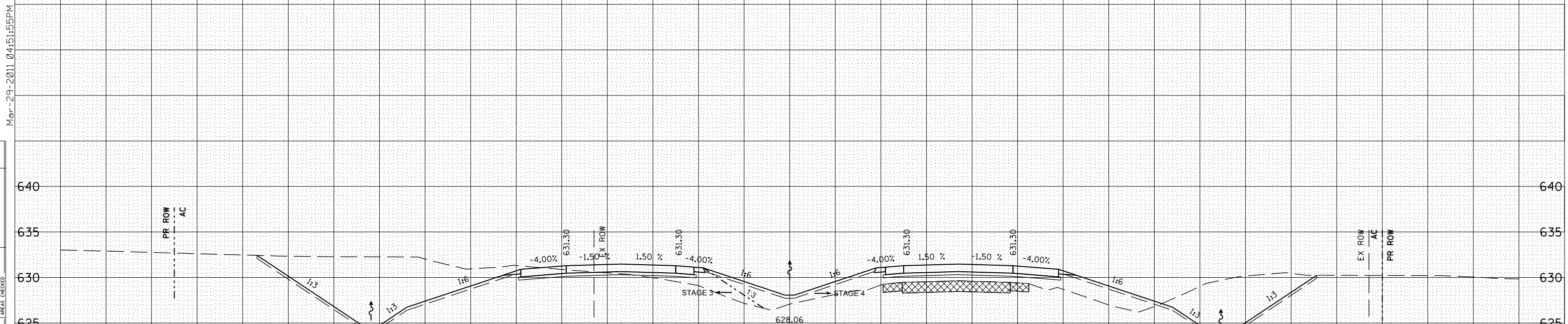




F.A.P. RTE.	SECTION	COUNTY	TOTAL SHEETS	SHEET NO.
310	69-3	MORGAN	793	618
STA.		TO STA.		
FED. ROAD DIST. NO.		ILLINOIS FED. AID PROJECT		



STAGE 3 CUT=93.2 SQ FT FILL=30.5 SQ FT T.S.=14.7 SQ FT  
 STAGE 4 CUT=51.8 SQ FT FILL=110.8 SQ FT T.S.=28.0 SQ FT

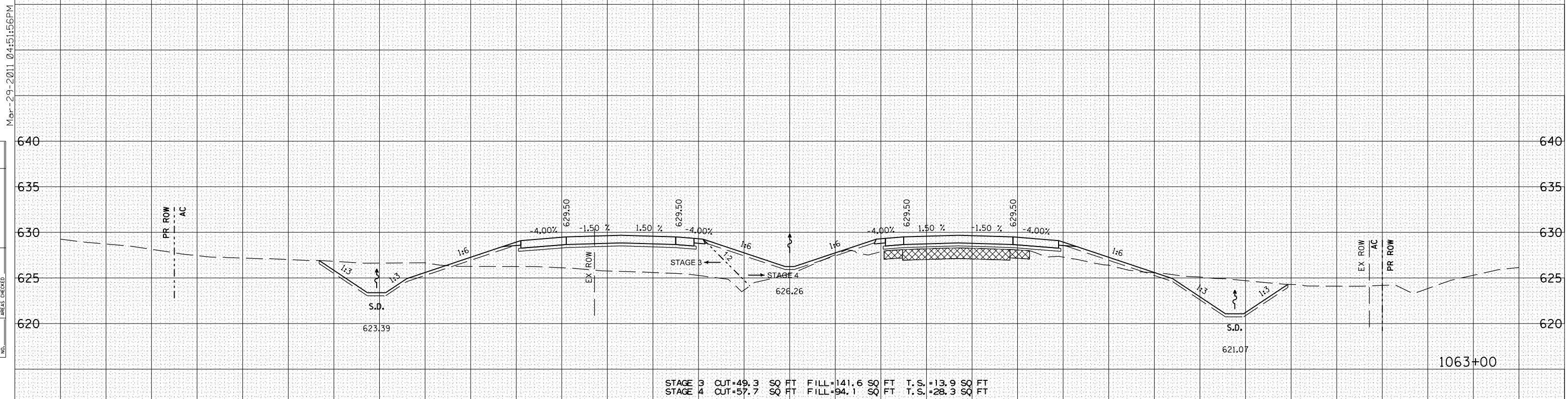
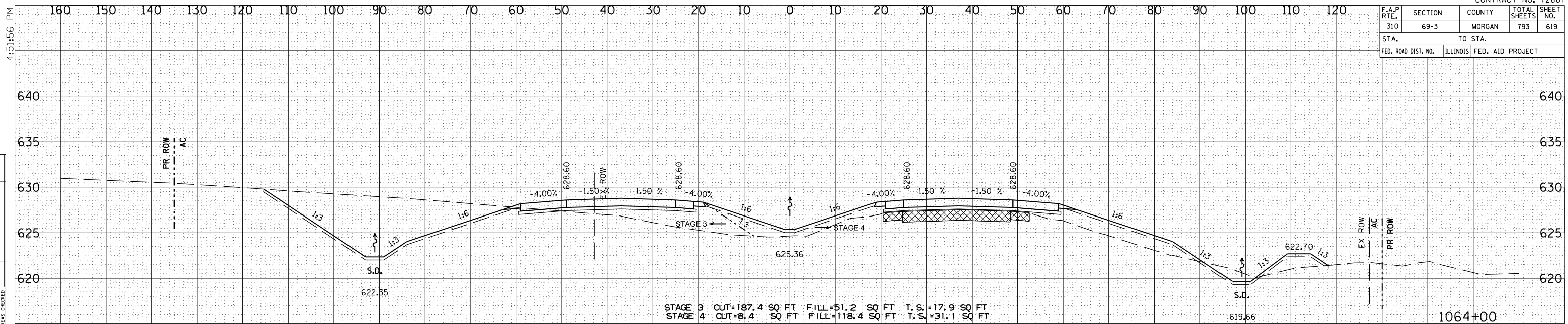


STAGE 3 CUT=236.2 SQ FT FILL=23.3 SQ FT T.S.=18.4 SQ FT  
 STAGE 4 CUT=114.1 SQ FT FILL=137.3 SQ FT T.S.=30.3 SQ FT

BY	DATE
SURVEYED	
PLOTTED	
NOTE BOOK	
AREAS CHECKED	
NO.	

BY	DATE
SURVEYED	
PLOTTED	
NOTE BOOK	
AREAS CHECKED	
NO.	

F.A.P. RTE.	SECTION	COUNTY	TOTAL SHEETS	SHEET NO.
310	69-3	MORGAN	793	619
STA.		TO STA.		
FED. ROAD DIST. NO.		ILLINOIS	FED. AID PROJECT	



BY	DATE
SURVEYED	
PLOTTED	
INSTRUMENT	
NO. OF SHEETS	
AREAS CHECKED	

BY	DATE
ORIGINAL SURVEY	
PLOTTED	
INSTRUMENT	
NO. OF SHEETS	
AREAS CHECKED	

F.A.P. RTE.	SECTION	COUNTY	TOTAL SHEETS	SHEET NO.
310	69-3	MORGAN	793	620
STA.		TO STA.		
FED. ROAD DIST. NO.	ILLINOIS	FED. AID PROJECT		

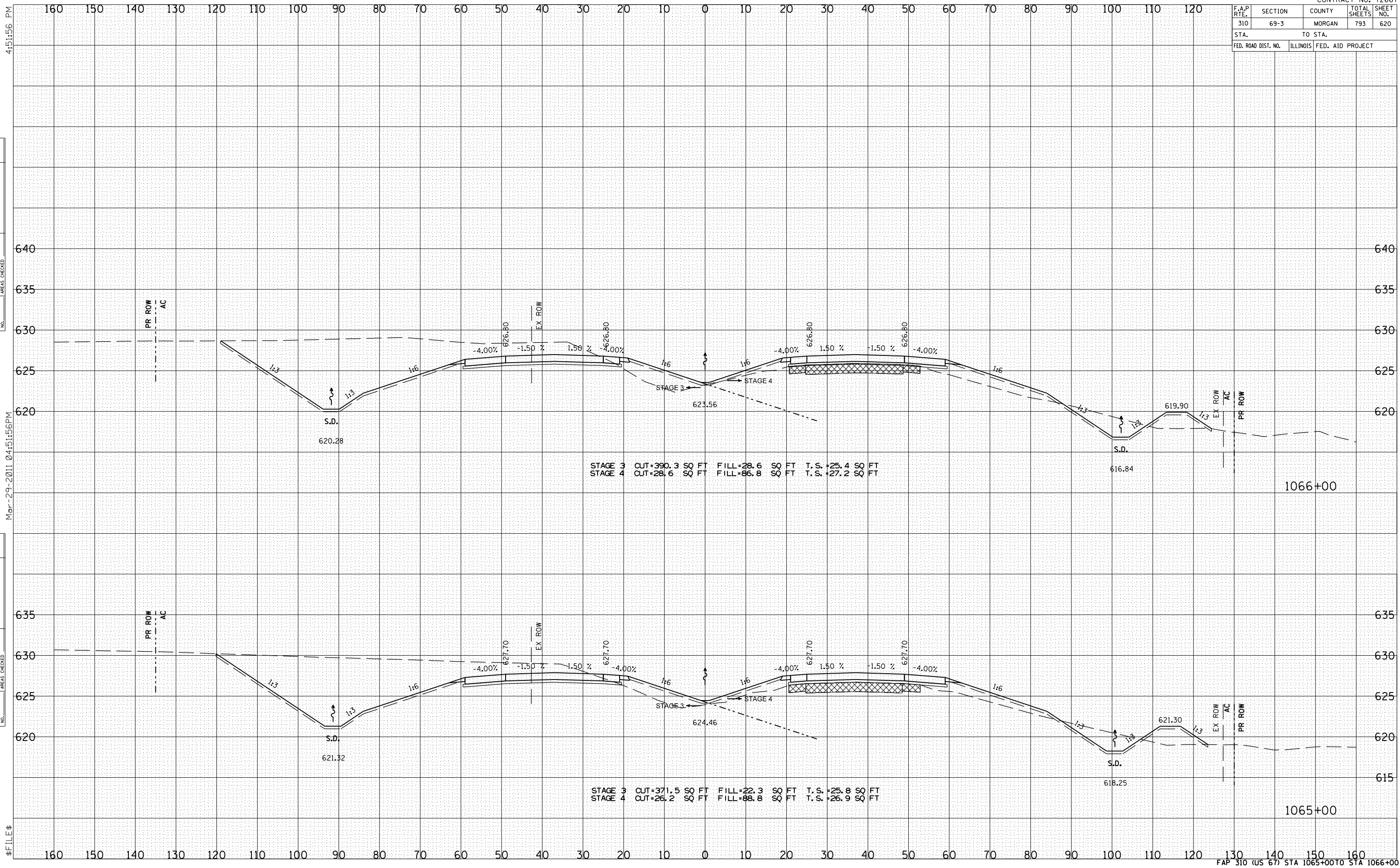
4:51:56 PM

BY	DATE

BY	DATE

Mar-29-2011 04:51:56PM

\$FILE\$



STAGE 3 CUT=390.3 SQ FT FILL=28.6 SQ FT T.S.=25.4 SQ FT  
 STAGE 4 CUT=28.6 SQ FT FILL=86.8 SQ FT T.S.=27.2 SQ FT

STAGE 3 CUT=371.5 SQ FT FILL=22.3 SQ FT T.S.=25.8 SQ FT  
 STAGE 4 CUT=26.2 SQ FT FILL=88.8 SQ FT T.S.=26.9 SQ FT

F.A.P. RTE.	SECTION	COUNTY	TOTAL SHEETS	SHEET NO.
310	69-3	MORGAN	793	621
STA.		TO STA.		
FED. ROAD DIST. NO.		ILLINOIS FED. AID PROJECT		

4:51:57 PM

BY	DATE

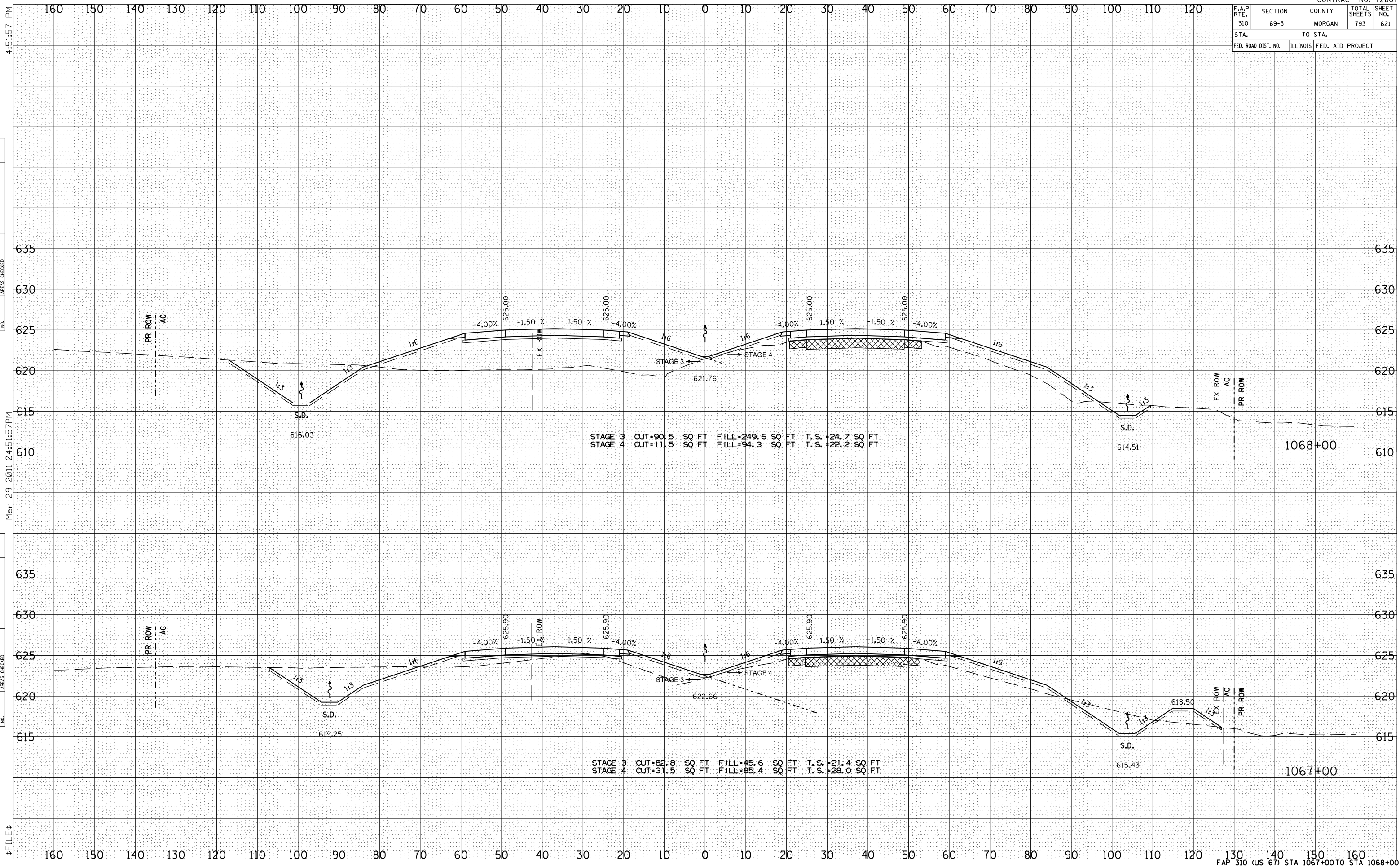
NO.	DATE	BY	DESCRIPTION

Mar-29-2011 04:51:57PM

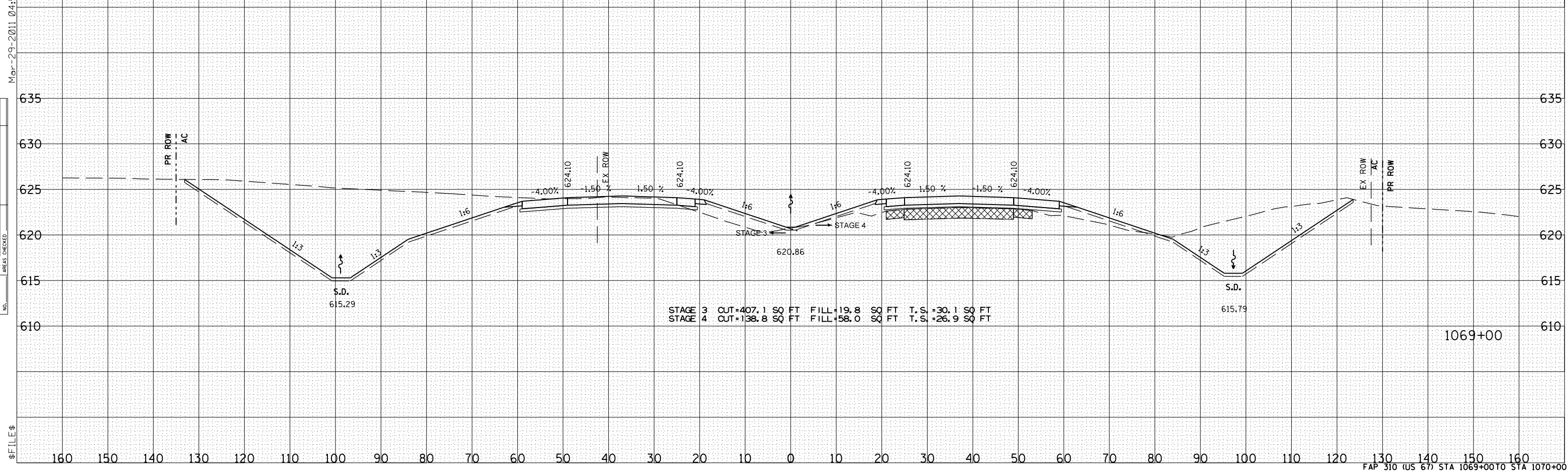
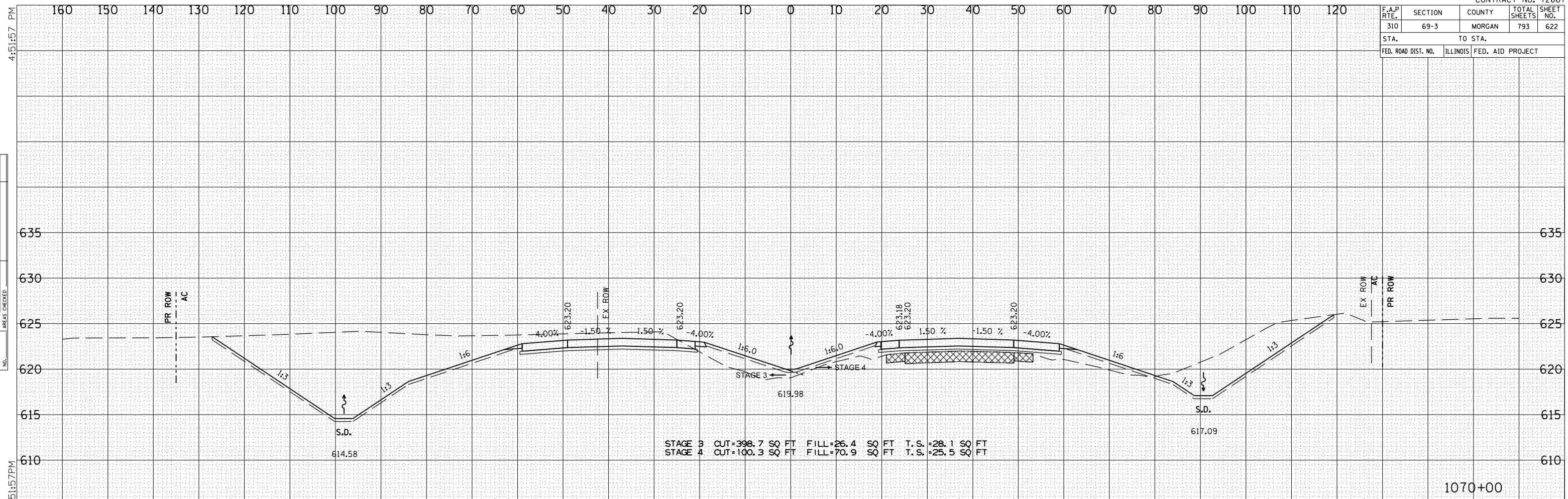
BY	DATE

NO.	DATE	BY	DESCRIPTION

\$FILE\$



F.A.P. RTE.	SECTION	COUNTY	TOTAL SHEETS	SHEET NO.
310	69-3	MORGAN	793	622
STA.		TO STA.		
FED. ROAD DIST. NO.	ILLINOIS	FED. AID PROJECT		



4:51:57 PM

BY	DATE

NO. \_\_\_\_\_

Mar-29-2011 04:51:57PM

BY	DATE

NO. \_\_\_\_\_

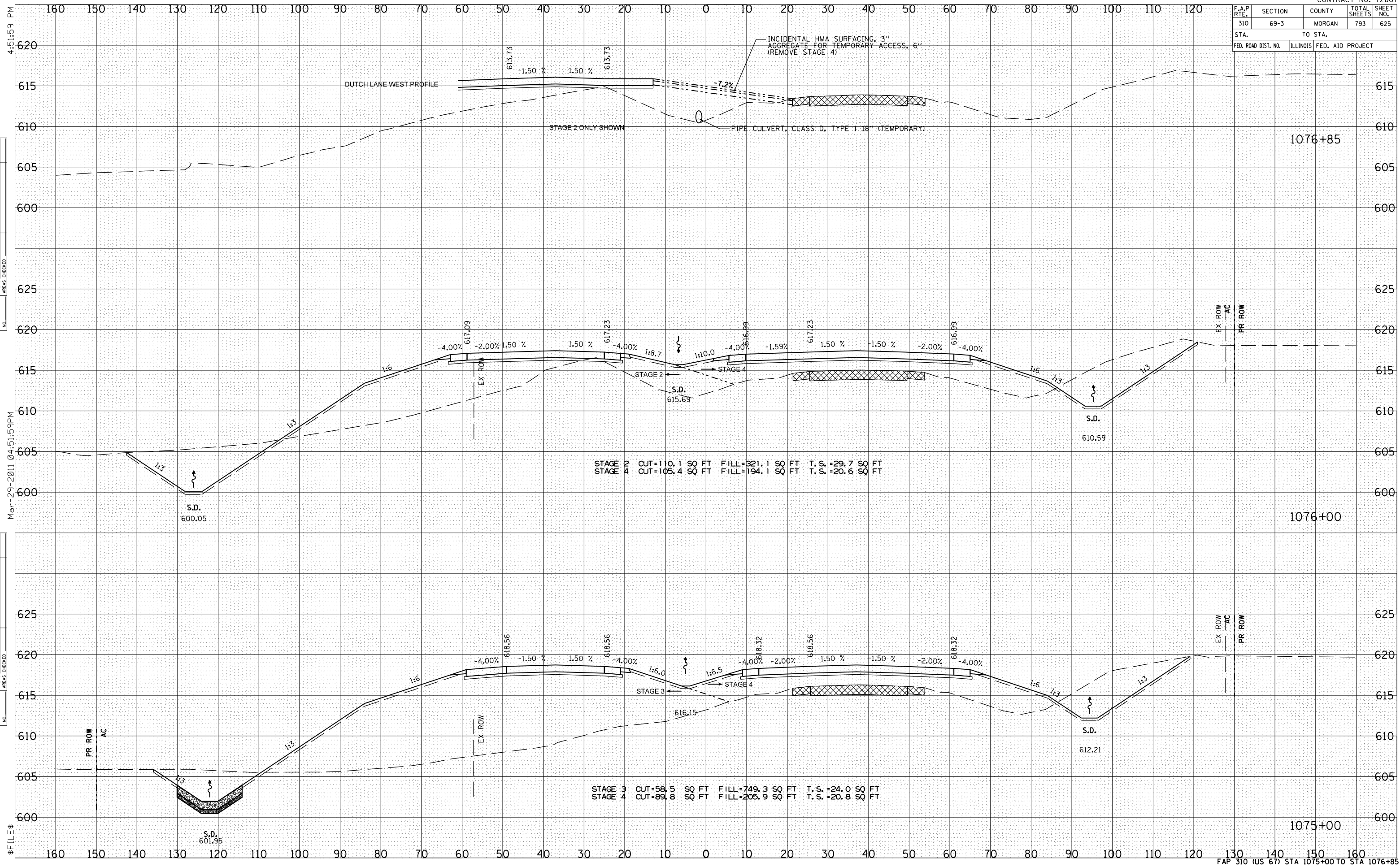
\$ FILE \$







F.A.P. RTE.	SECTION	COUNTY	TOTAL SHEETS	SHEET NO.
310	69-3	MORGAN	793	625
STA. 1075+00		TO STA. 1076+85		
FED. ROAD DIST. NO.	ILLINOIS	FED. AID PROJECT		



STAGE 2 CUT=110.1 SQ FT FILL=321.1 SQ FT T.S.=29.7 SQ FT  
 STAGE 4 CUT=105.4 SQ FT FILL=194.1 SQ FT T.S.=20.6 SQ FT

STAGE 3 CUT=58.5 SQ FT FILL=749.3 SQ FT T.S.=24.0 SQ FT  
 STAGE 4 CUT=89.8 SQ FT FILL=205.9 SQ FT T.S.=20.8 SQ FT

BY	DATE

BY	DATE

FILE \$





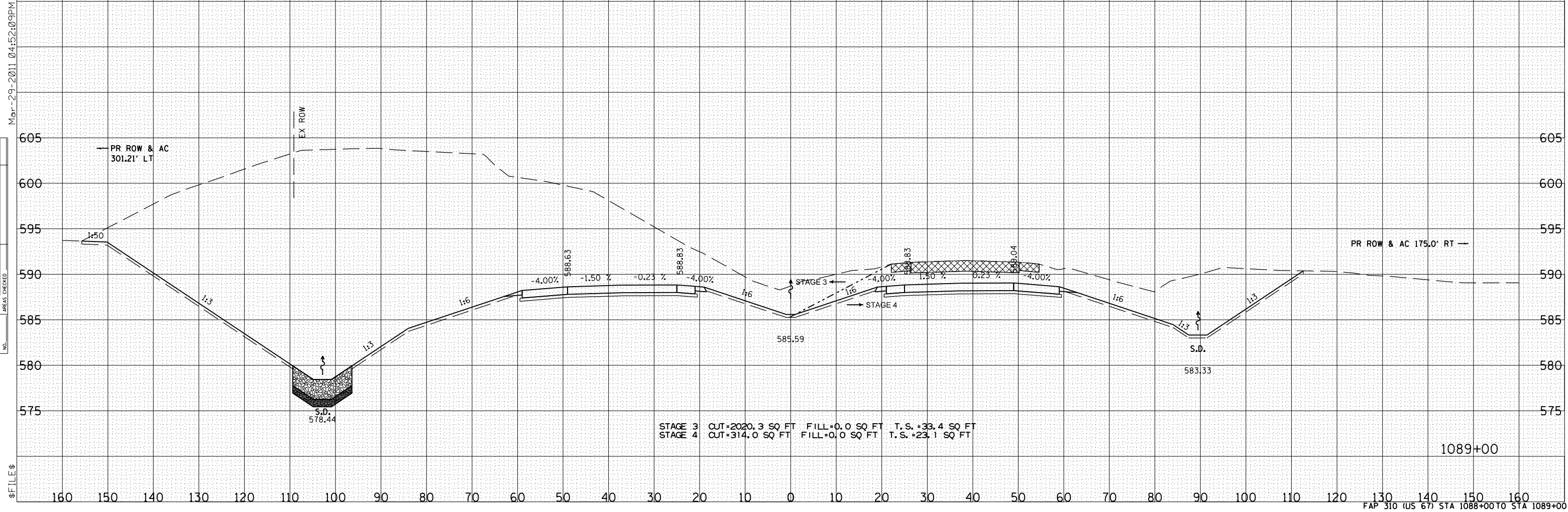
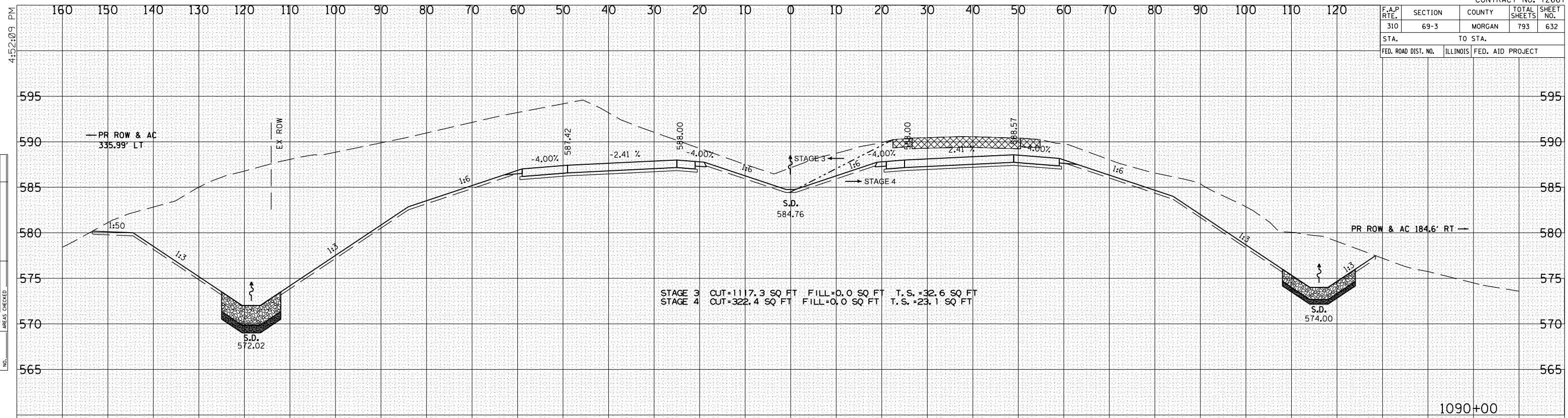








F.A.P. RTE.	SECTION	COUNTY	TOTAL SHEETS	SHEET NO.
310	69-3	MORGAN	793	632
STA.		TO STA.		
FED. ROAD DIST. NO.	ILLINOIS	FED. AID PROJECT		



BY	DATE

BY	DATE

FILE \$







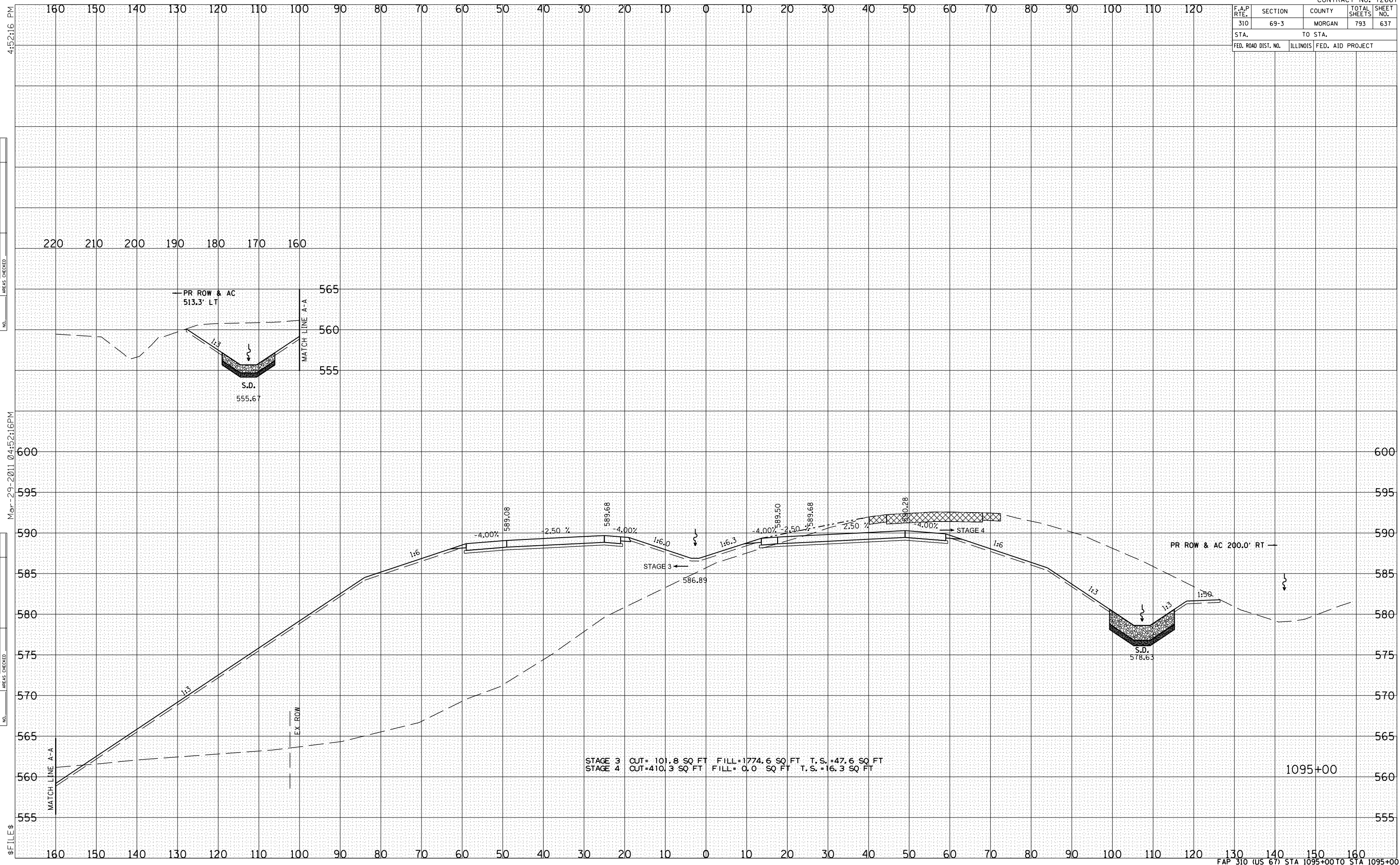




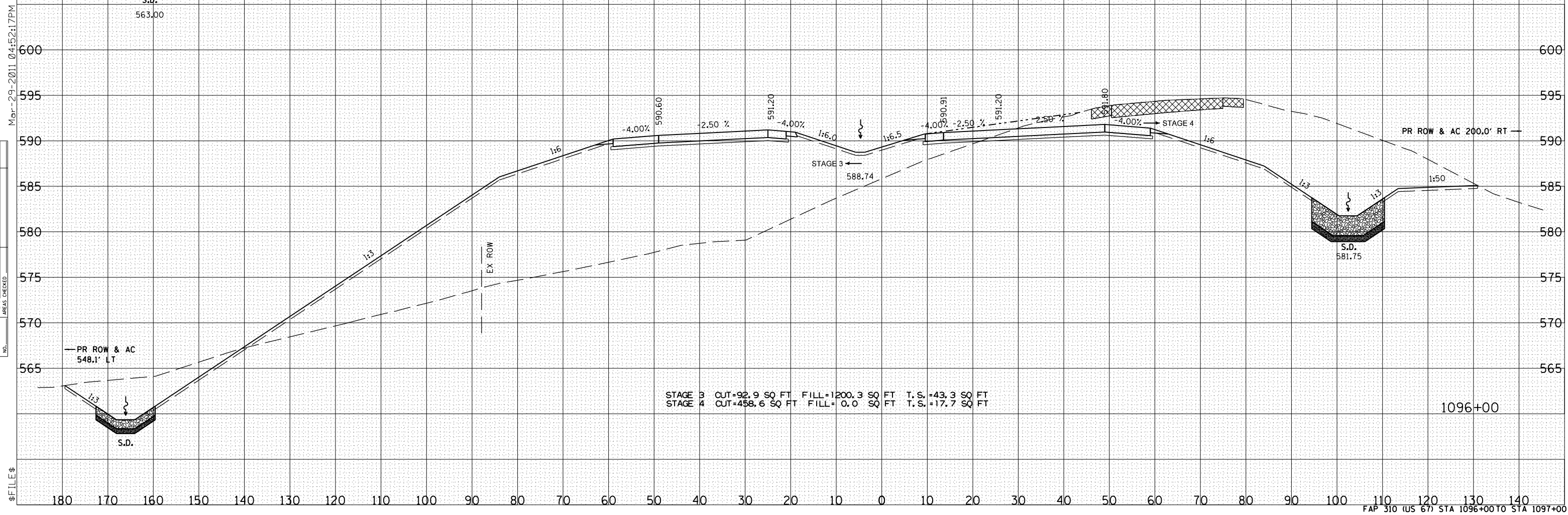
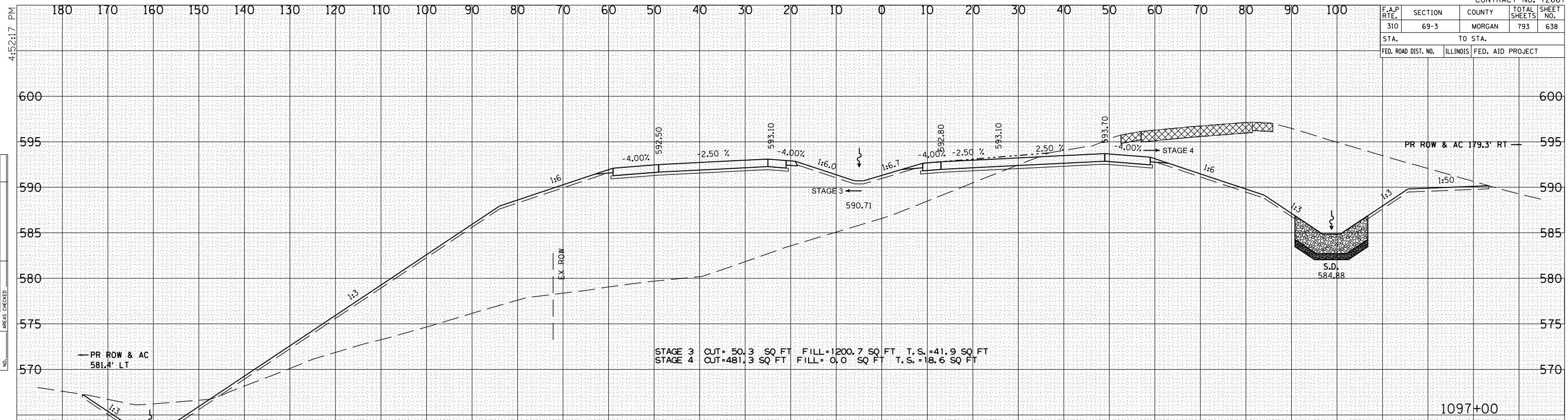
F.A.P. RTE.	SECTION	COUNTY	TOTAL SHEETS	SHEET NO.
310	69-3	MORGAN	793	637
STA.		TO STA.		
FED. ROAD DIST. NO.	ILLINOIS	FED. AID PROJECT		

BY	DATE

BY	DATE



F.A.P. RTE.	SECTION	COUNTY	TOTAL SHEETS	SHEET NO.
310	69-3	MORGAN	793	638
STA.		TO STA.		
FED. ROAD DIST. NO.		ILLINOIS	FED. AID PROJECT	



DATE	BY

DATE	BY

FILE \$

F.A.P. RTE.	SECTION	COUNTY	TOTAL SHEETS	SHEET NO.
310	69-3	MORGAN	793	639
STA.		TO STA.		
FED. ROAD DIST. NO.	ILLINOIS	FED. AID PROJECT		

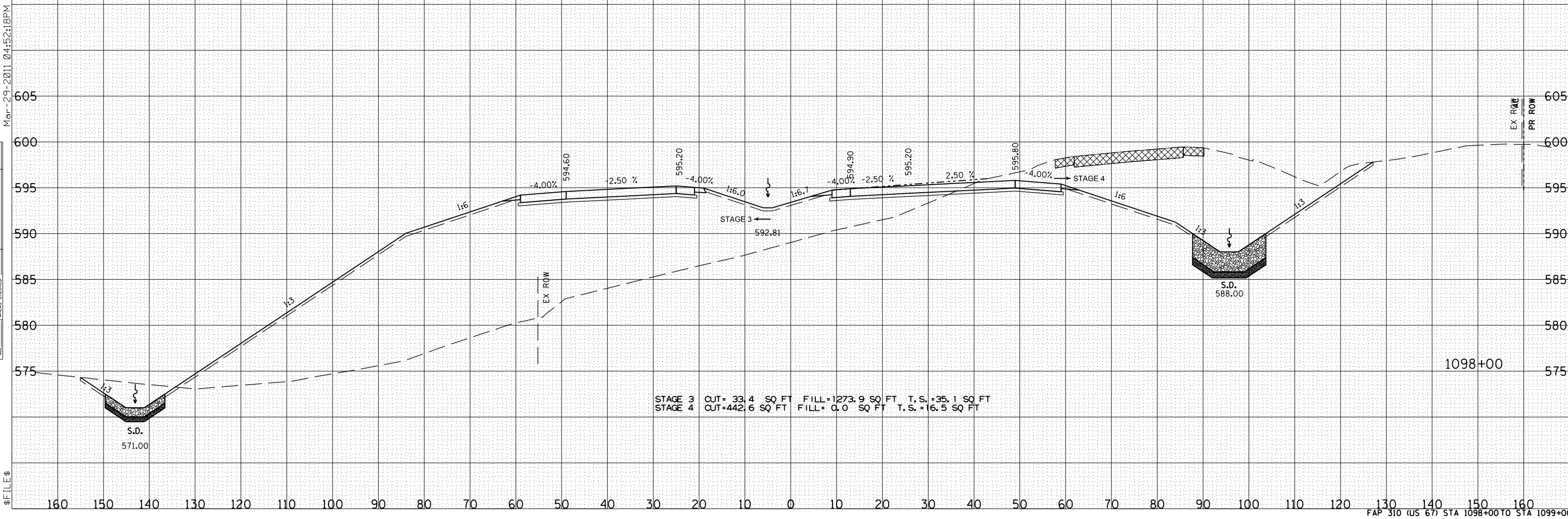
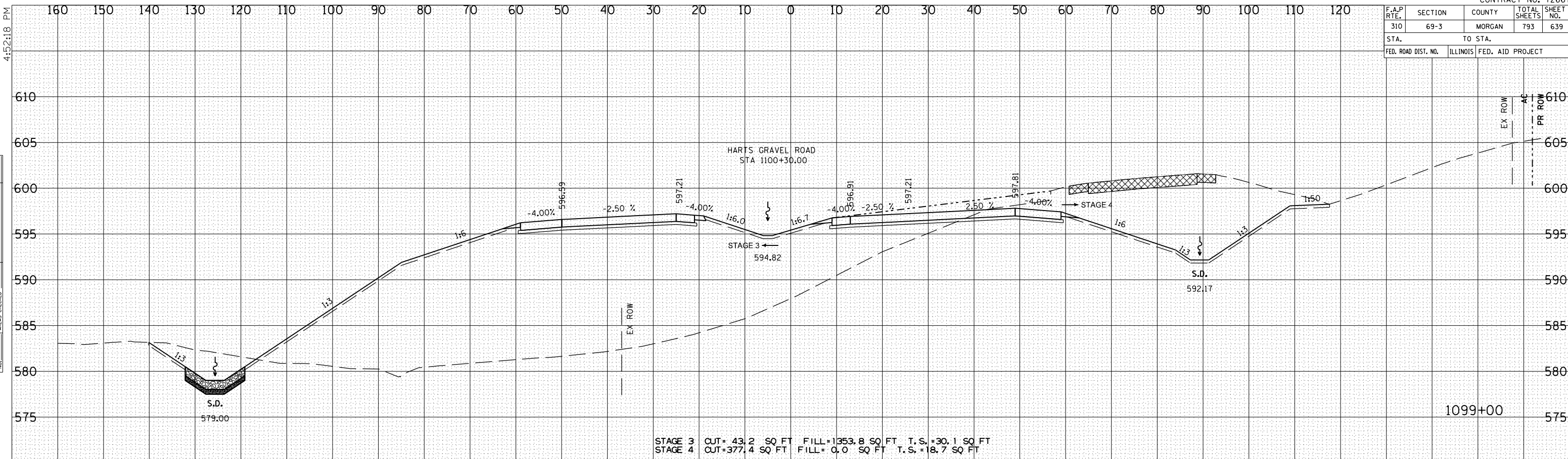
BY	DATE

NO.	DATE	BY

NO.	DATE	BY

NO.	DATE	BY

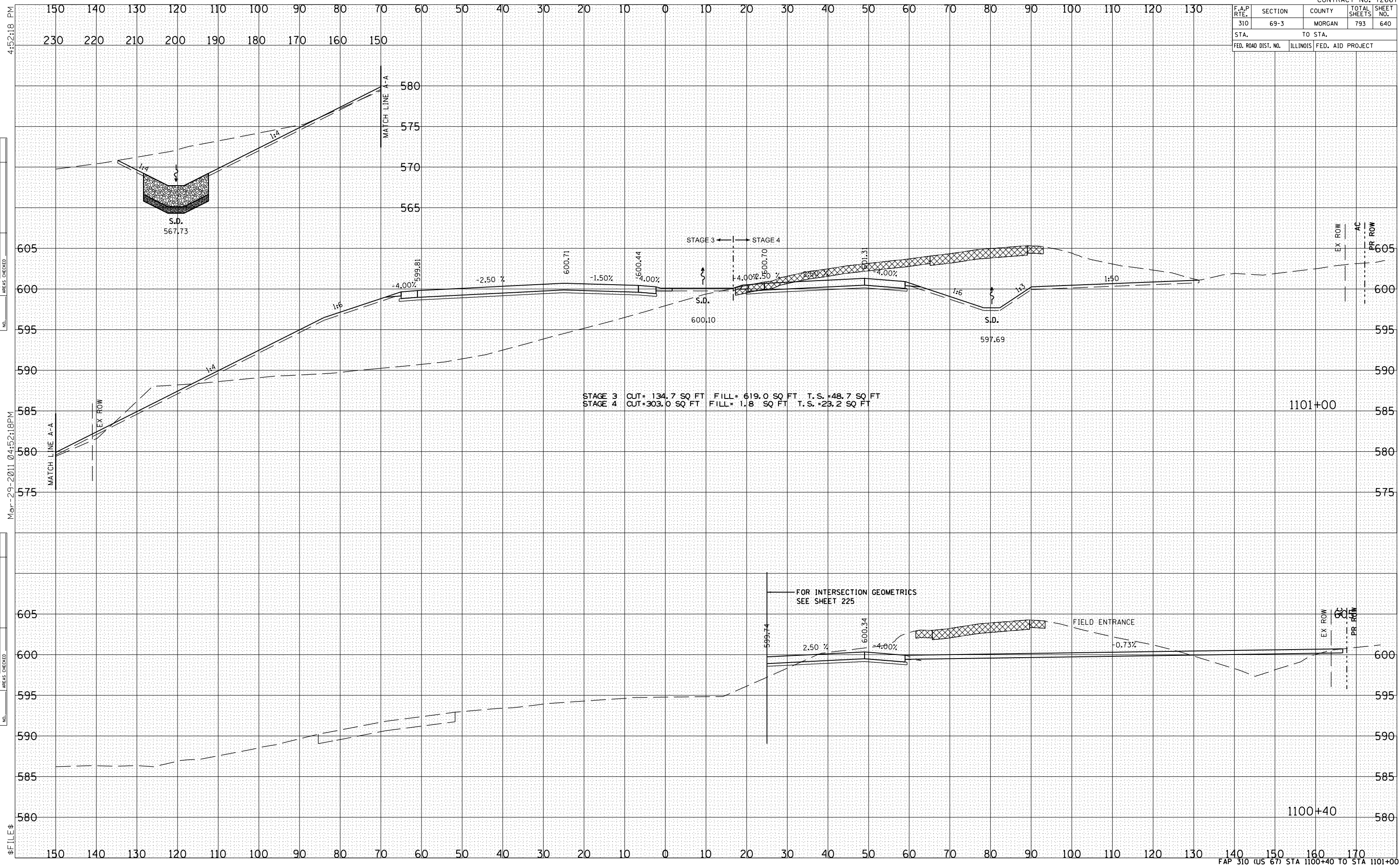
NO.	DATE	BY



F.A.P. RTE.	SECTION	COUNTY	TOTAL SHEETS	SHEET NO.
310	69-3	MORGAN	793	640
STA.		TO STA.		
FED. ROAD DIST. NO.	ILLINOIS	FED. AID PROJECT		

BY	DATE

BY	DATE



4:52:18 PM

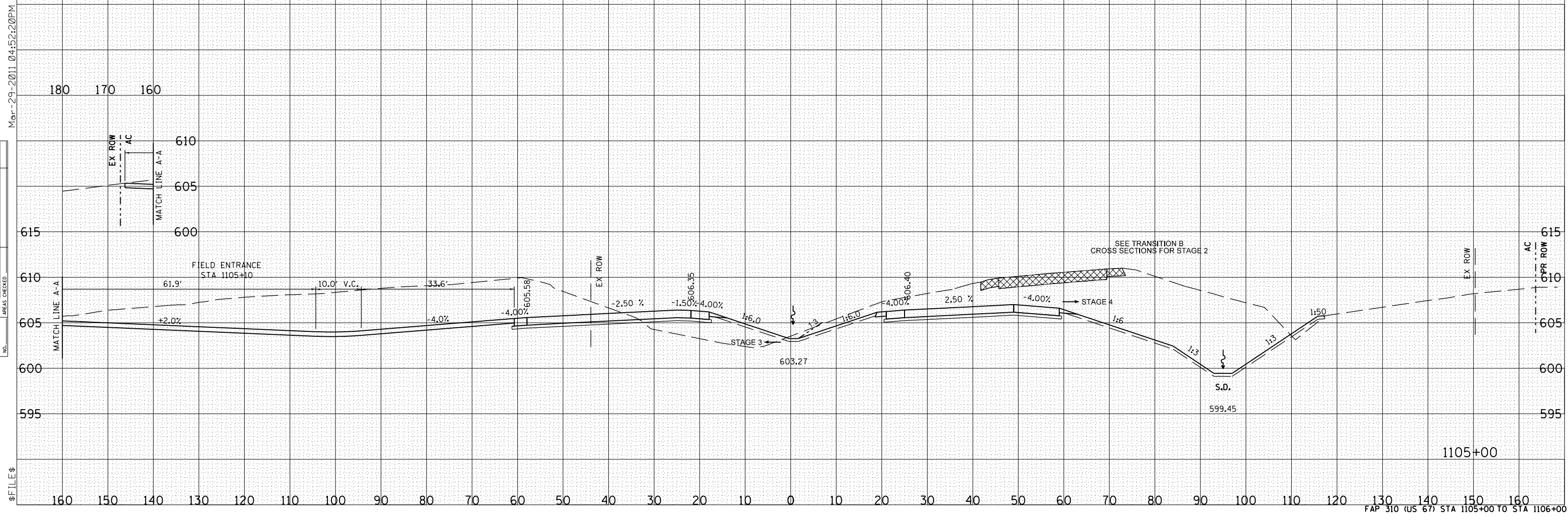
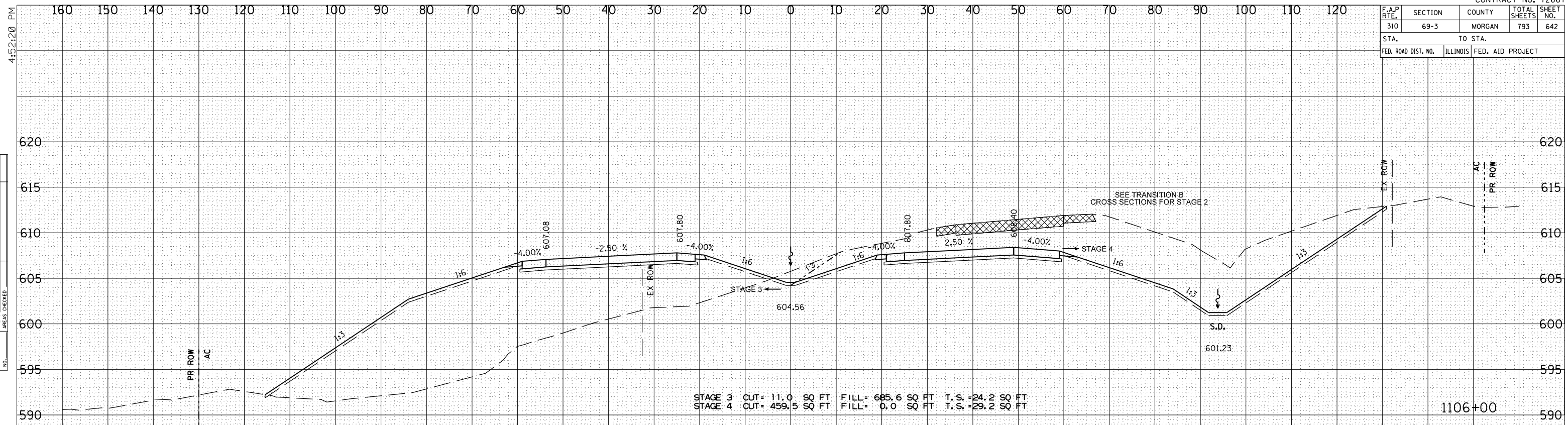
Mar-29-2011 04:52:18PM

FILE \$





F.A.P. RTE.	SECTION	COUNTY	TOTAL SHEETS	SHEET NO.
310	69-3	MORGAN	793	642
STA.		TO STA.		
FED. ROAD DIST. NO.	ILLINOIS	FED. AID PROJECT		



4:52:20 PM

BY	DATE

FINAL SURVEY PLOTTED  
NOTE BOOK NO. \_\_\_\_\_  
AREAS CHECKED \_\_\_\_\_

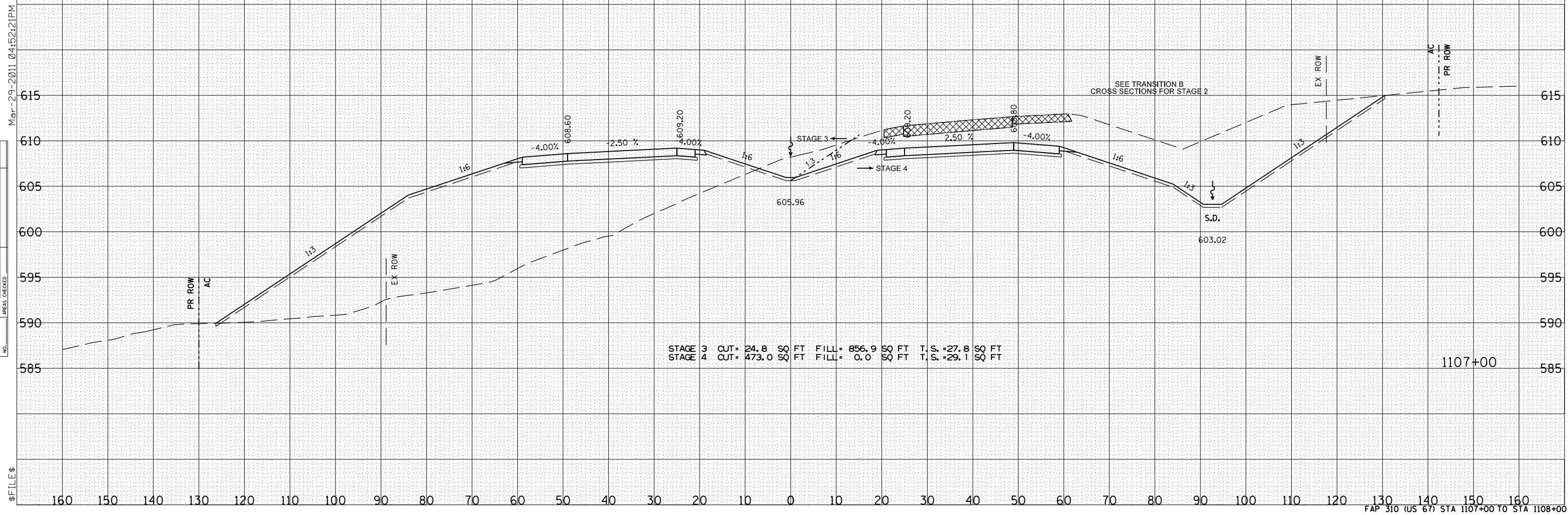
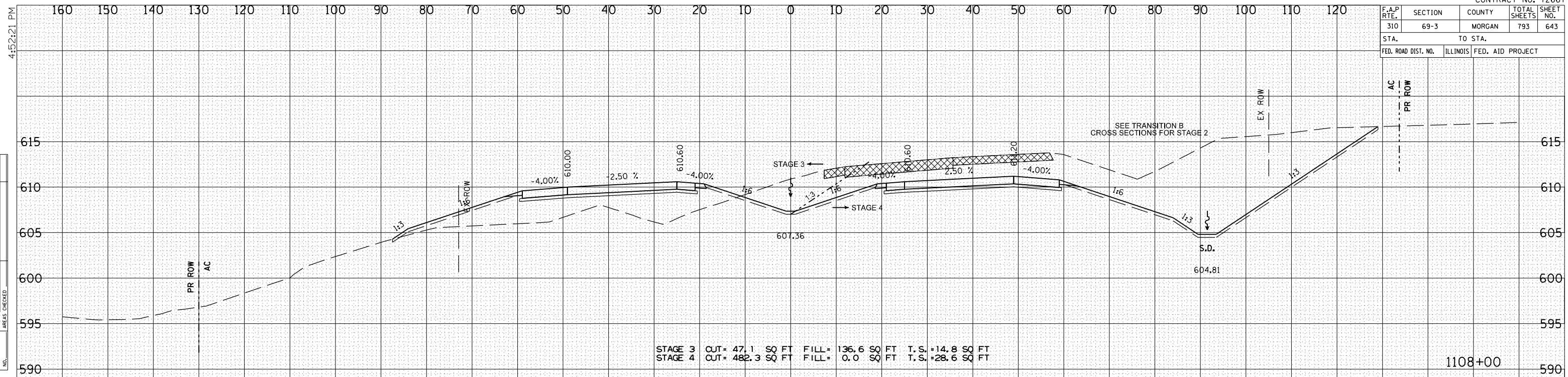
Mar-29-2011 04:52:20PM

BY	DATE

ORIGINAL SURVEY PLOTTED  
NOTE BOOK NO. \_\_\_\_\_  
AREAS CHECKED \_\_\_\_\_

\$FILE\$

F.A.P. RTE.	SECTION	COUNTY	TOTAL SHEETS	SHEET NO.
310	69-3	MORGAN	793	643
STA.		TO STA.		
FED. ROAD DIST. NO.	ILLINOIS	FED. AID PROJECT		



BY \_\_\_\_\_ DATE \_\_\_\_\_

NO. \_\_\_\_\_

FINAL SURVEY SURVEYED PLOTTED NOTE BOOK AREAS CHECKED

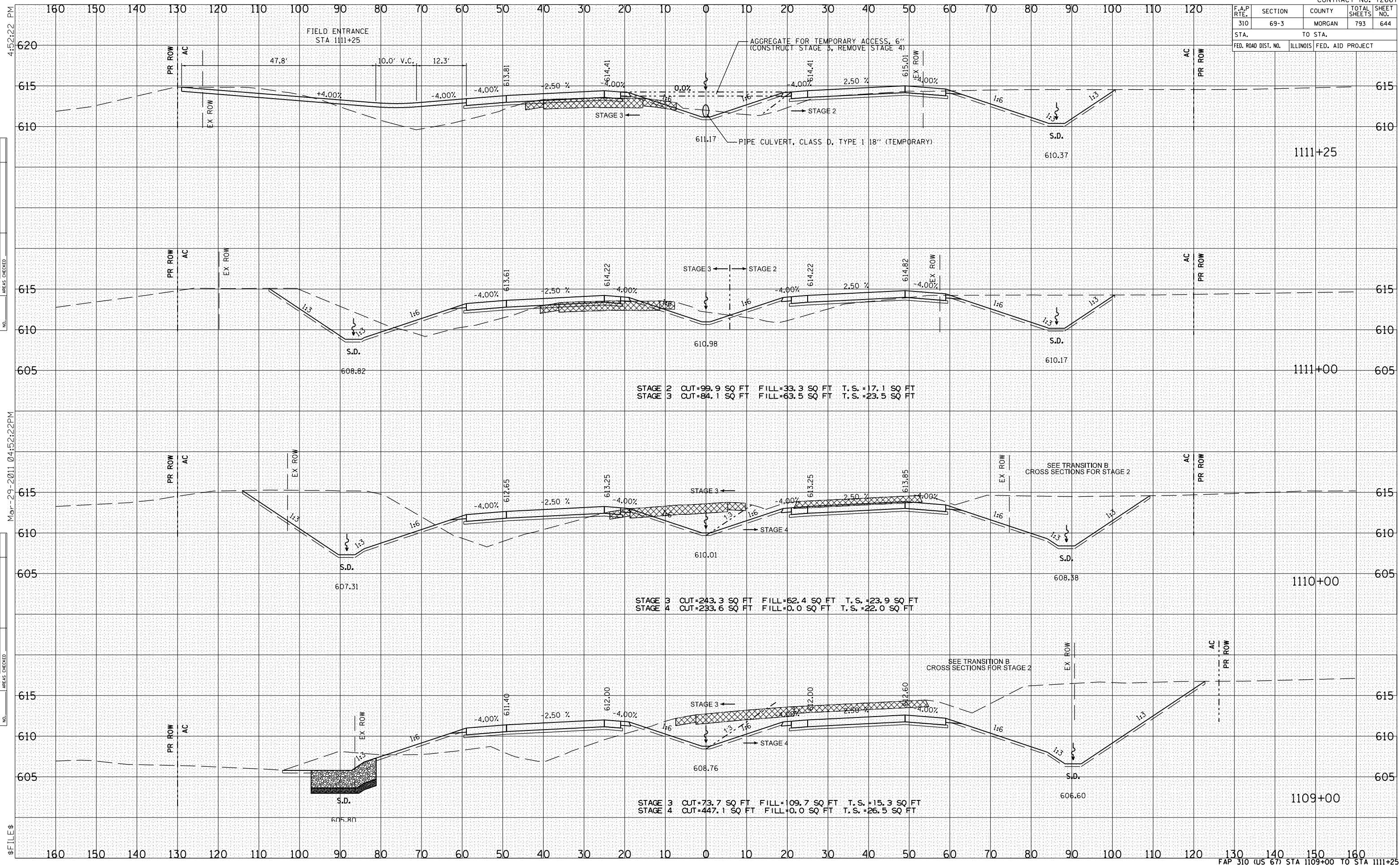
BY \_\_\_\_\_ DATE \_\_\_\_\_

NO. \_\_\_\_\_

ORIGINAL SURVEY SURVEYED PLOTTED NOTE BOOK AREAS CHECKED

\$FILE\$

F.A.P. RTE.	SECTION	COUNTY	TOTAL SHEETS	SHEET NO.
310	69-3	MORGAN	793	644
STA. 1109+00		TO STA. 1111+25		
FED. ROAD DIST. NO.		ILLINOIS FED. AID PROJECT		



STAGE 2 CUT=99.9 SQ FT FILL=33.3 SQ FT T.S.=17.1 SQ FT  
 STAGE 3 CUT=84.1 SQ FT FILL=63.5 SQ FT T.S.=23.5 SQ FT

STAGE 3 CUT=243.3 SQ FT FILL=62.4 SQ FT T.S.=23.9 SQ FT  
 STAGE 4 CUT=233.6 SQ FT FILL=0.0 SQ FT T.S.=22.0 SQ FT

STAGE 3 CUT=73.7 SQ FT FILL=109.7 SQ FT T.S.=15.3 SQ FT  
 STAGE 4 CUT=447.1 SQ FT FILL=0.0 SQ FT T.S.=26.5 SQ FT

DATE	
BY	
NO.	
AREAS CHECKED	
AREAS	
DATE	
BY	
NO.	
AREAS CHECKED	
AREAS	

DATE	
BY	
NO.	
AREAS CHECKED	
AREAS	
DATE	
BY	
NO.	
AREAS CHECKED	
AREAS	

FILE \$







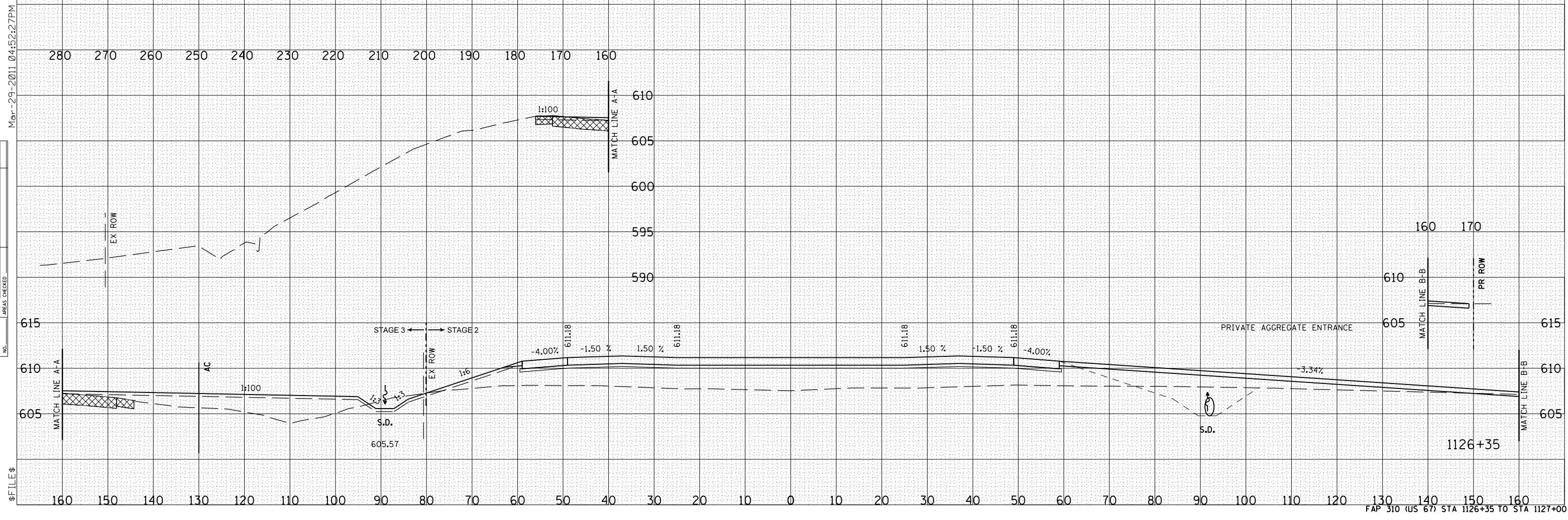
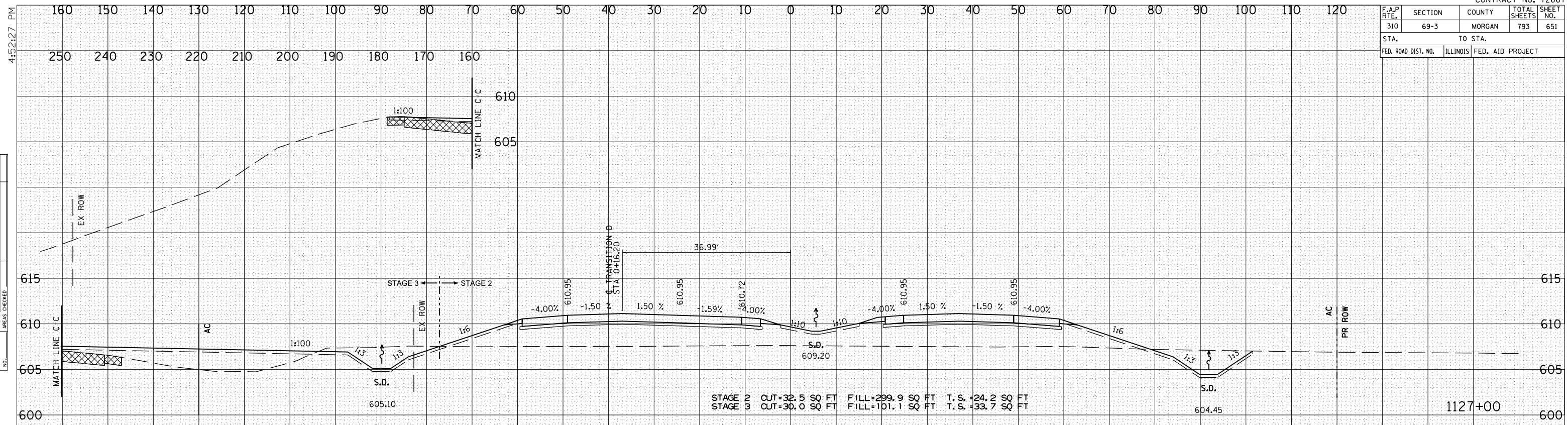








F.A.P. RTE.	SECTION	COUNTY	TOTAL SHEETS	SHEET NO.
310	69-3	MORGAN	793	651
STA.		TO STA.		
FED. ROAD DIST. NO.	ILLINOIS	FED. AID PROJECT		



4:52:27 PM

BY	DATE

Mar-29-2011 04:52:27PM

BY	DATE

\$FILE\$

F.A.P. RTE.	SECTION	COUNTY	TOTAL SHEETS	SHEET NO.
310	69-3	MORGAN	793	652
STA.		TO STA.		
FED. ROAD DIST. NO.	ILLINOIS	FED. AID PROJECT		

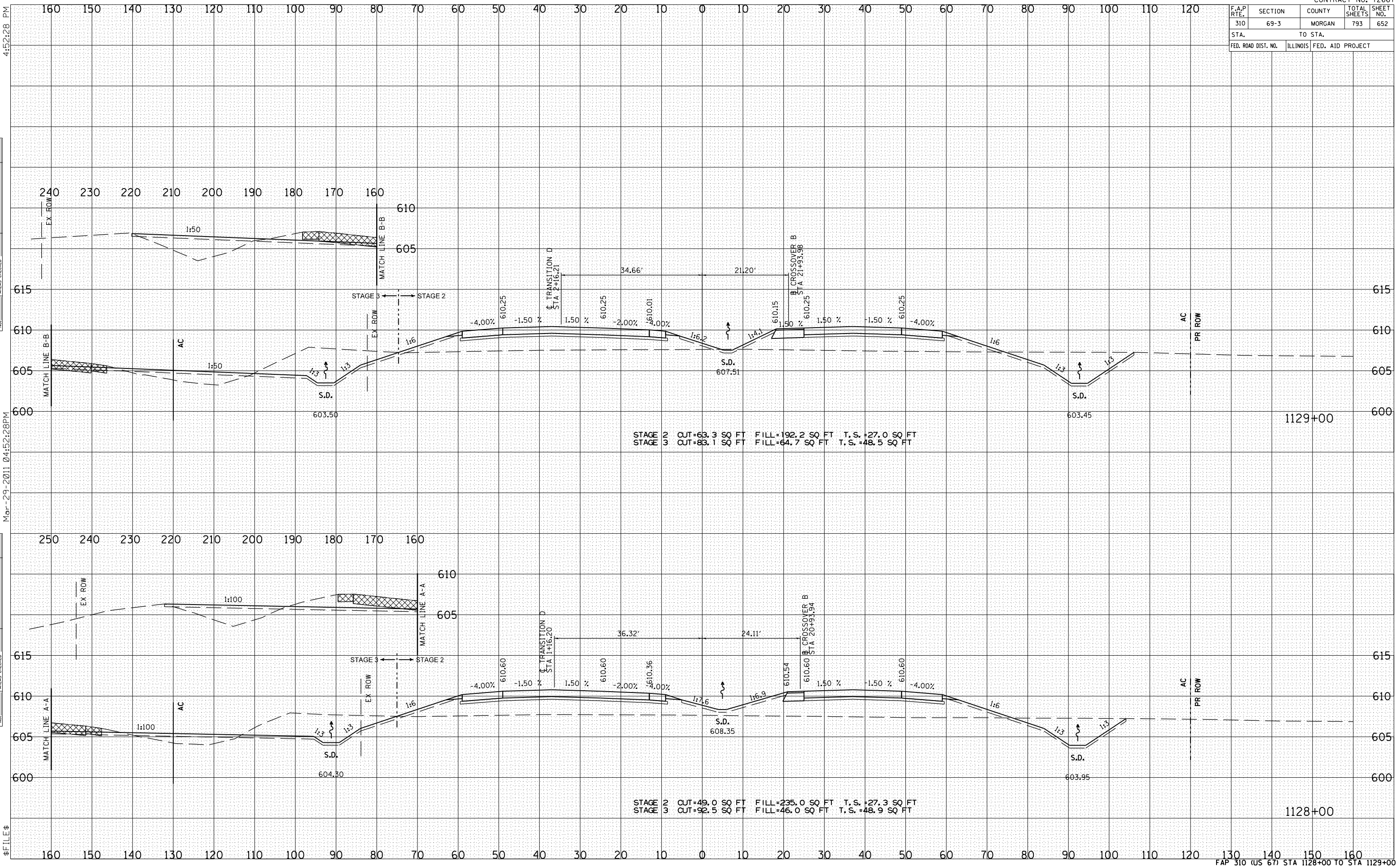
4:52:28 PM

BY	DATE

Mar-29-2011 04:52:28PM

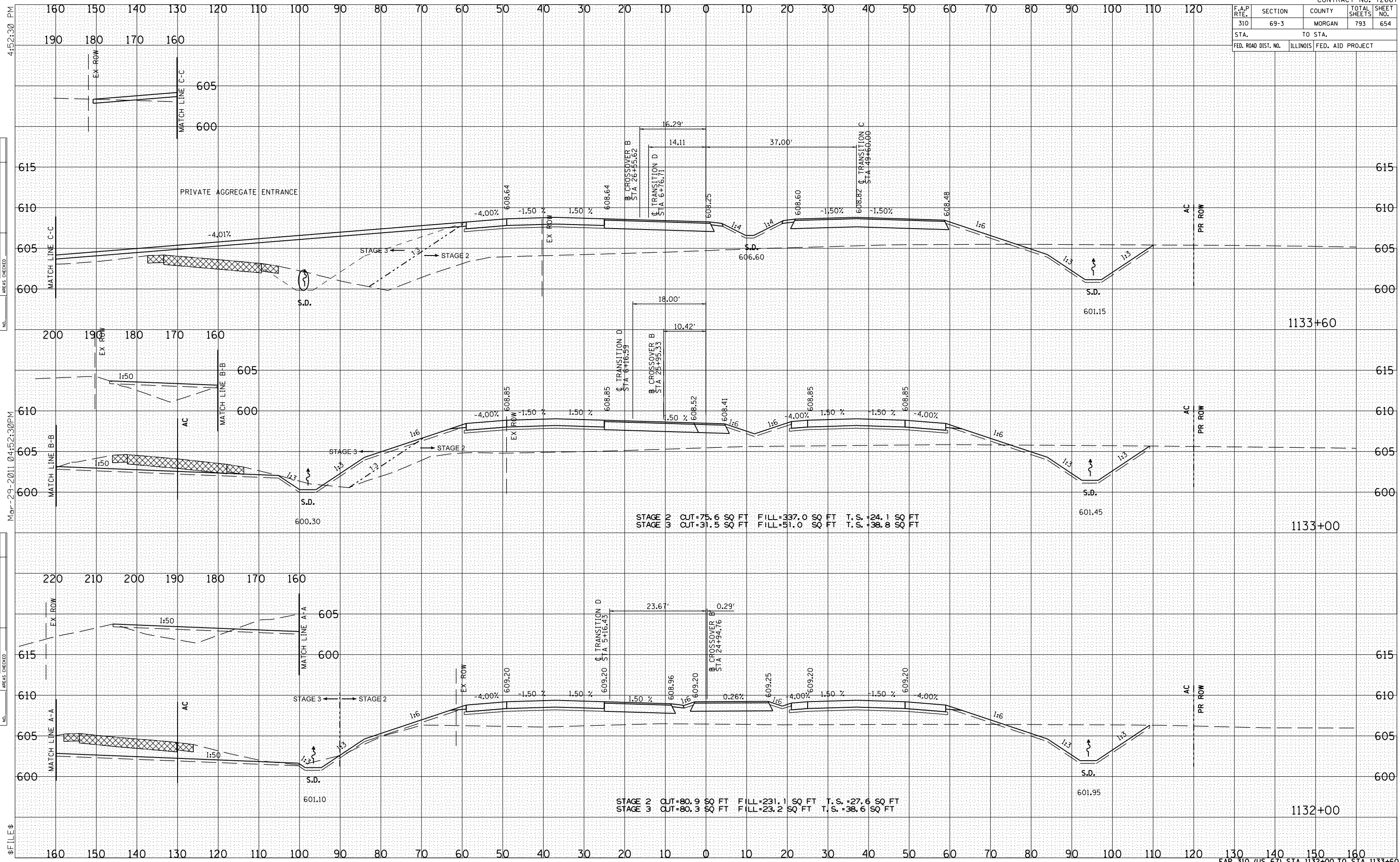
BY	DATE

\$FILE\$





F.A.P. RTE.	SECTION	COUNTY	TOTAL SHEETS	SHEET NO.
310	69-3	MORGAN	793	654
STA.		TO STA.		
FED. ROAD DIST. NO.		ILLINOIS FED. AID PROJECT		



STAGE 2 CUT=75.6 SQ FT FILL=337.0 SQ FT T.S.=24.1 SQ FT  
 STAGE 3 CUT=31.5 SQ FT FILL=51.0 SQ FT T.S.=38.8 SQ FT

STAGE 2 CUT=80.9 SQ FT FILL=231.1 SQ FT T.S.=27.6 SQ FT  
 STAGE 3 CUT=80.3 SQ FT FILL=23.2 SQ FT T.S.=38.6 SQ FT

4:52:30 PM

BY	DATE

FINAL SURVEY PLOTTED  
 NOTE BOOK NO. \_\_\_\_\_  
 AREAS CHECKED \_\_\_\_\_

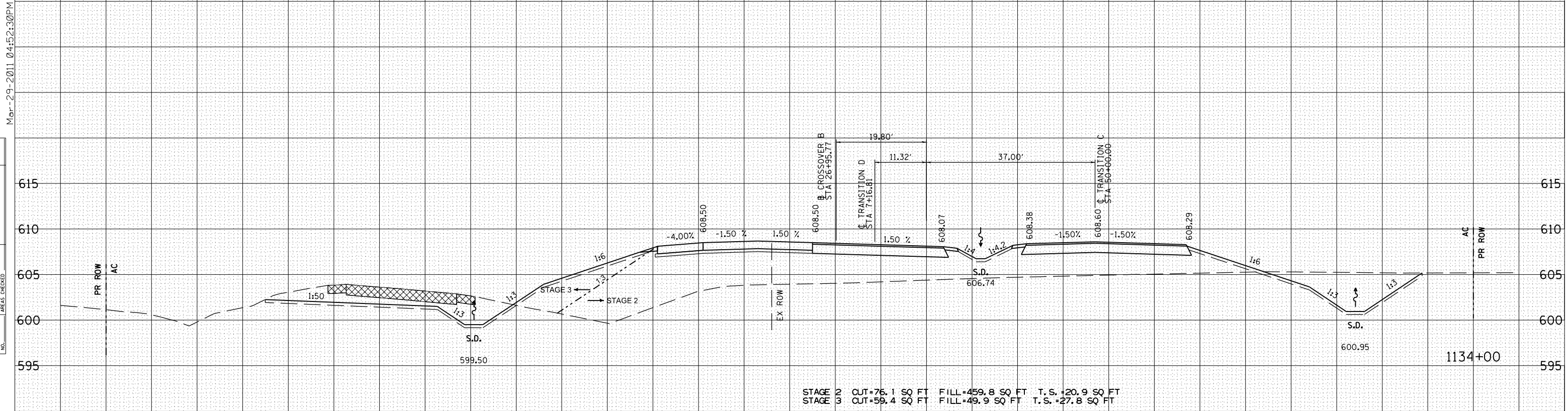
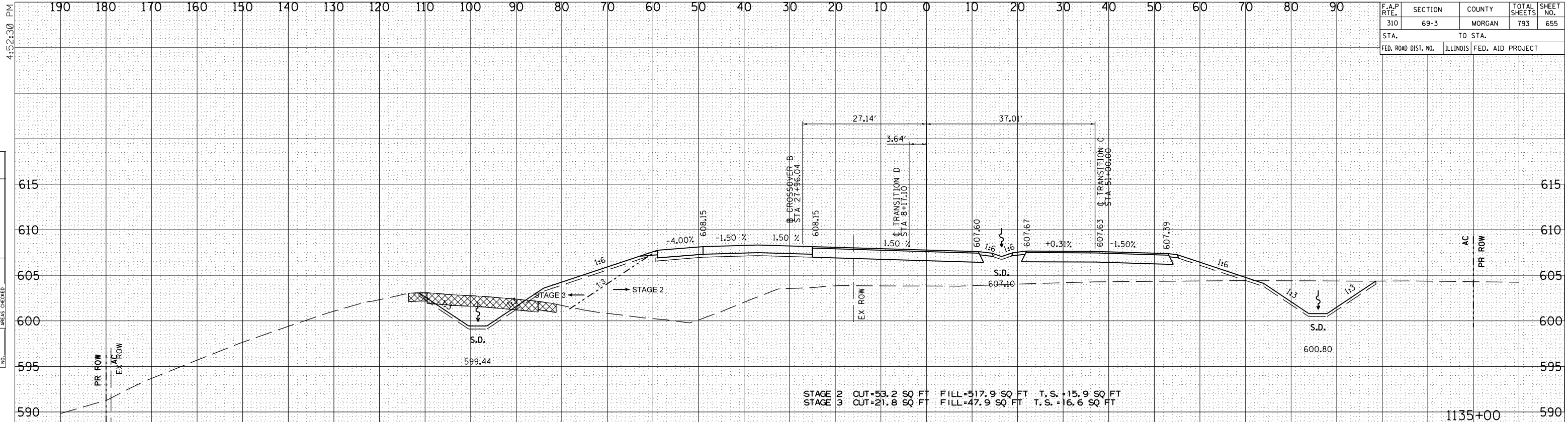
Mar-29-2011 04:52:30PM

BY	DATE

ORIGINAL SURVEY PLOTTED  
 NOTE BOOK NO. \_\_\_\_\_  
 AREAS CHECKED \_\_\_\_\_

\$FILE\$

F.A.P. RTE.	SECTION	COUNTY	TOTAL SHEETS	SHEET NO.
310	69-3	MORGAN	793	655
STA. 1134+00		TO STA. 1135+00		
FED. ROAD DIST. NO.	ILLINOIS	FED. AID PROJECT		



BY	DATE

BY	DATE

NO. \_\_\_\_\_







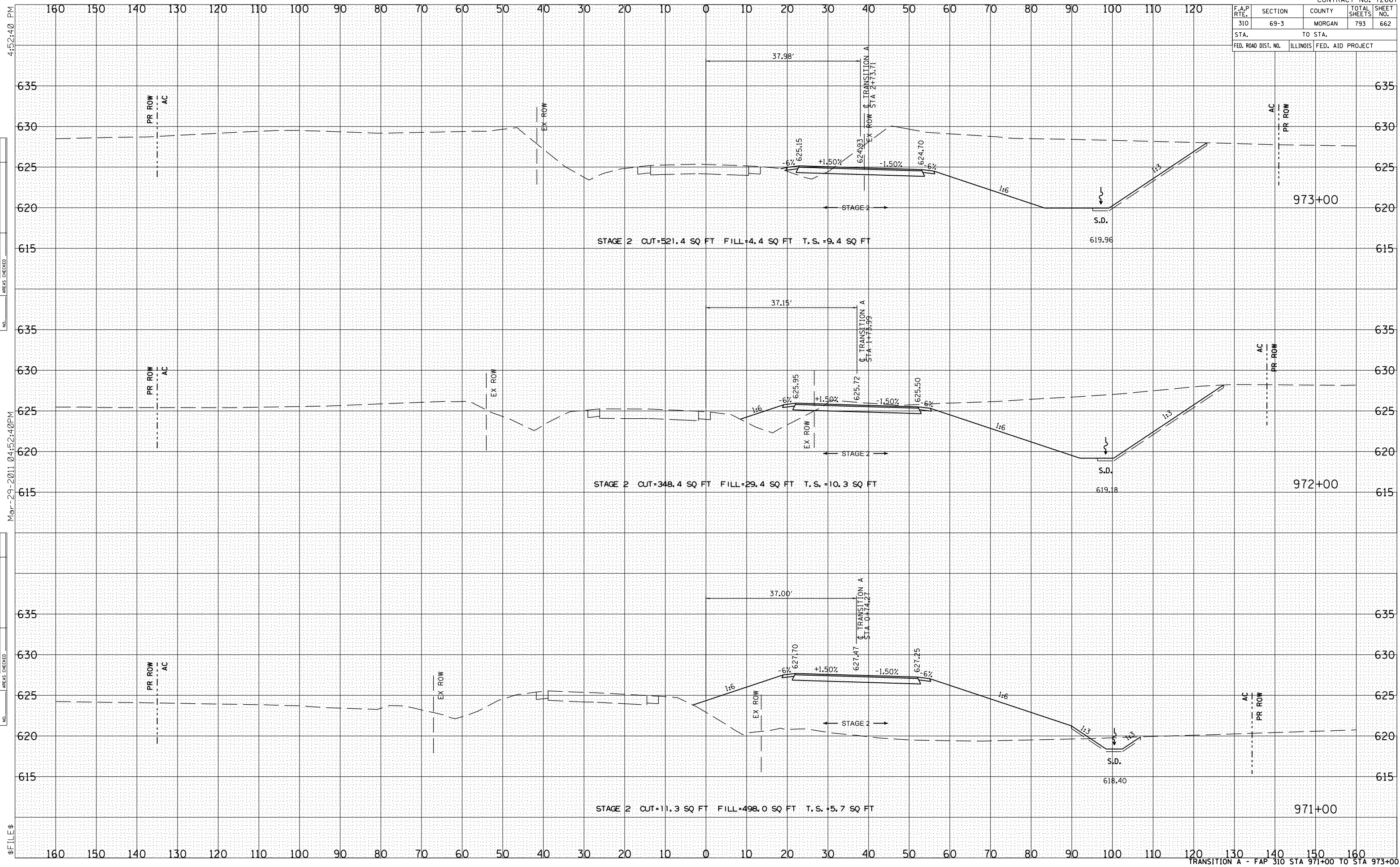








F.A.P. RTE.	SECTION	COUNTY	TOTAL SHEETS	SHEET NO.
310	69-3	MORGAN	793	662
STA.		TO STA.		
FED. ROAD DIST. NO.	ILLINOIS	FED. AID PROJECT		



4:52:40 PM

BY	DATE
SURVEYED	
PLOTTED	
DATE	
NO. OF SHEETS	
AREAS CHECKED	

Mar-29-2011 04:52:40PM

BY	DATE
ORIGINAL SURVEY	
PLOTTED	
DATE	
NO. OF SHEETS	
AREAS CHECKED	

\$FILE\$

















F.A.P. RTE.	SECTION	COUNTY	TOTAL SHEETS	SHEET NO.
310	69-3	MORGAN	793	670
STA. 310		TO STA. 310		
FED. ROAD DIST. NO.		ILLINOIS FED. AID PROJECT		

4:52:54 PM

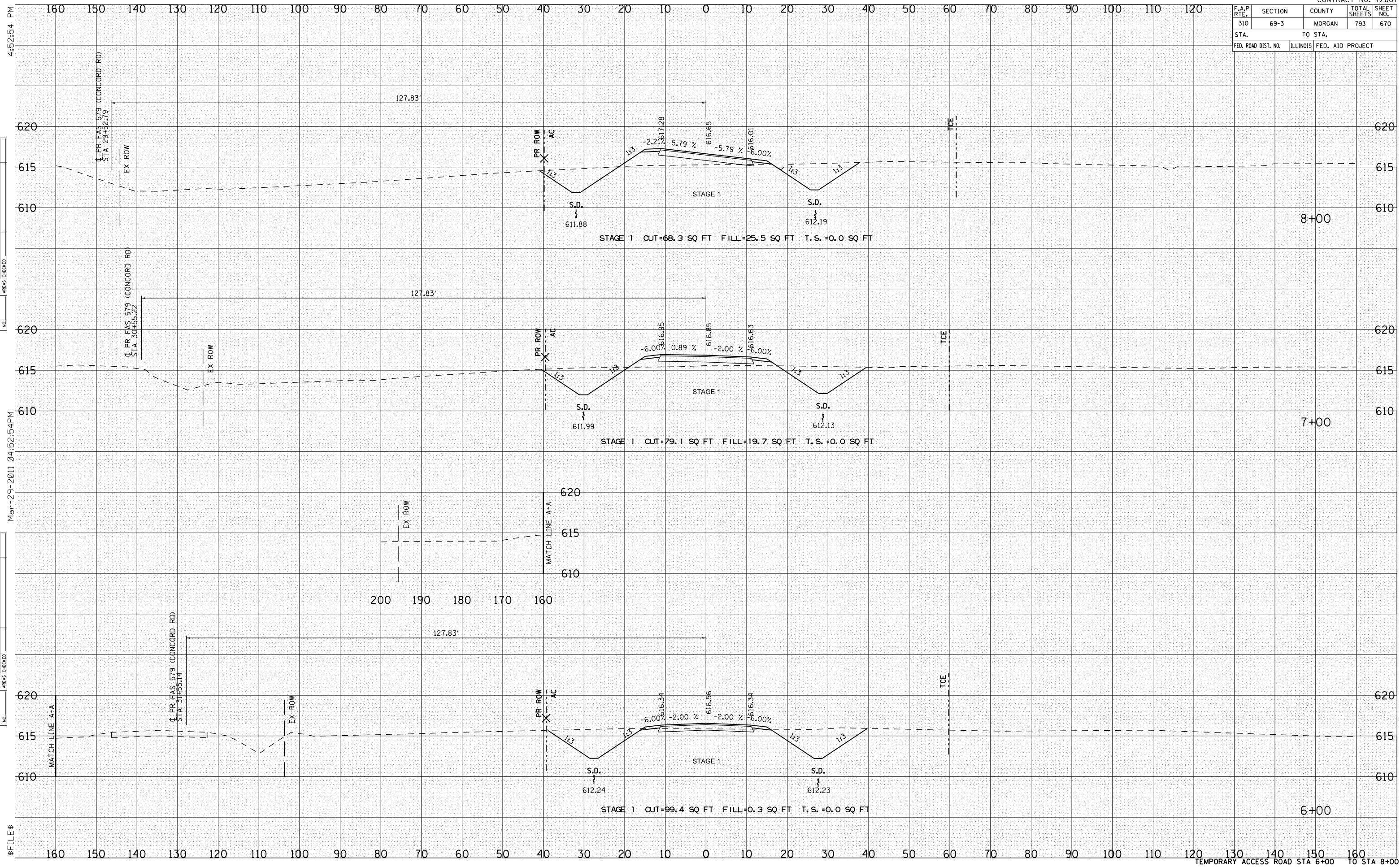
BY	DATE

Mar-29-2011 04:52:54PM

BY	DATE

BY	DATE

\$ FILE \$



F.A.P. RTE.	SECTION	COUNTY	TOTAL SHEETS	SHEET NO.
310	69-3	MORGAN	793	671
STA.		TO STA.		
FED. ROAD DIST. NO.	ILLINOIS	FED. AID PROJECT		

4:52:54 PM

BY	DATE

NO.	AREAS CHECKED

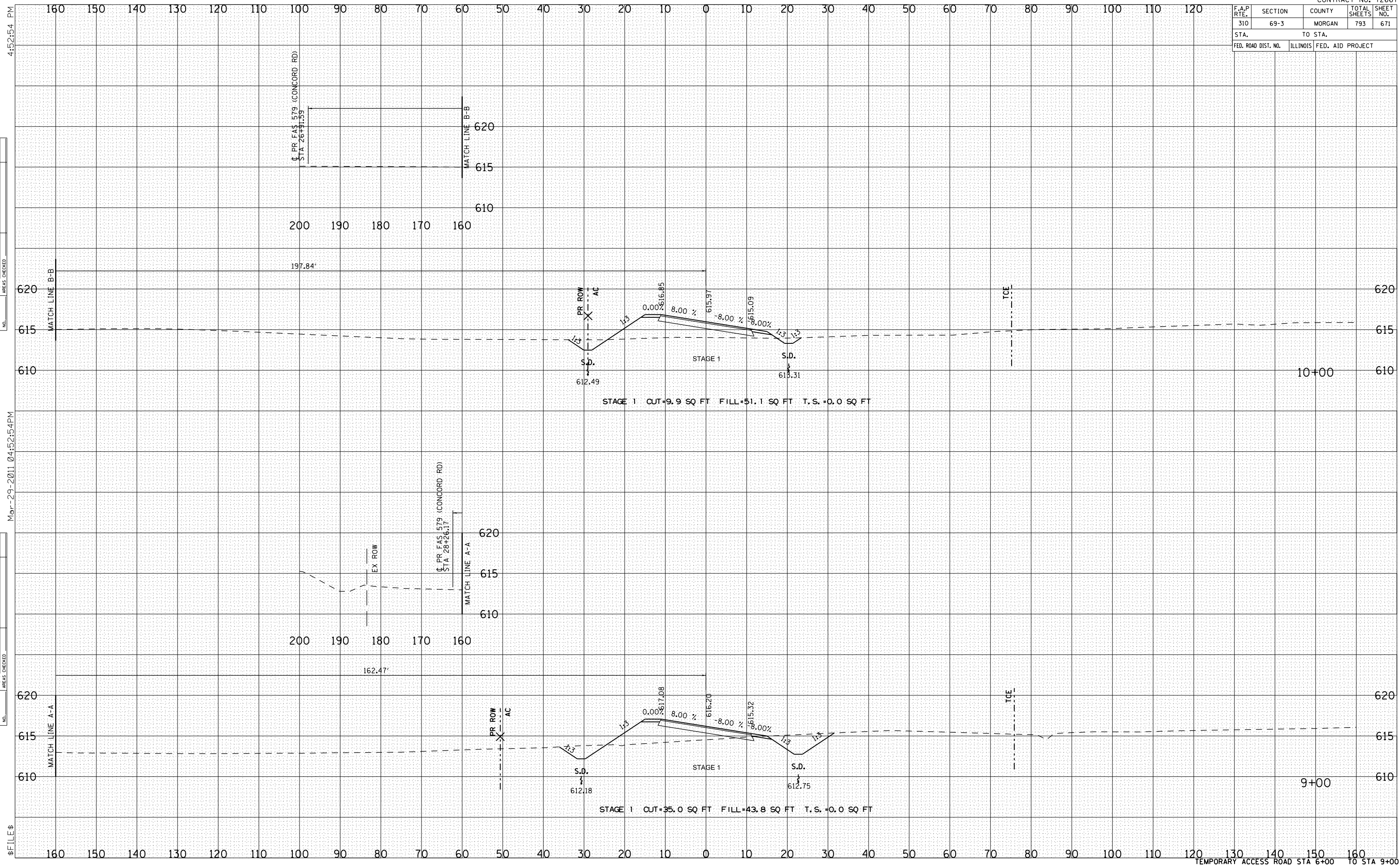
Mar-29-2011 04:52:54PM

BY	DATE

NO.	AREAS CHECKED

\$ FILE \$







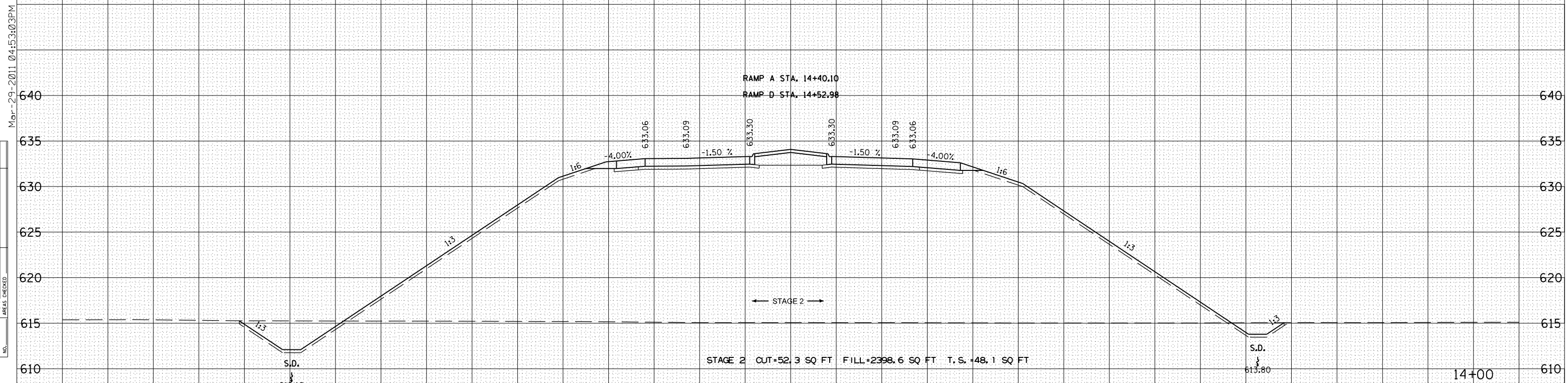
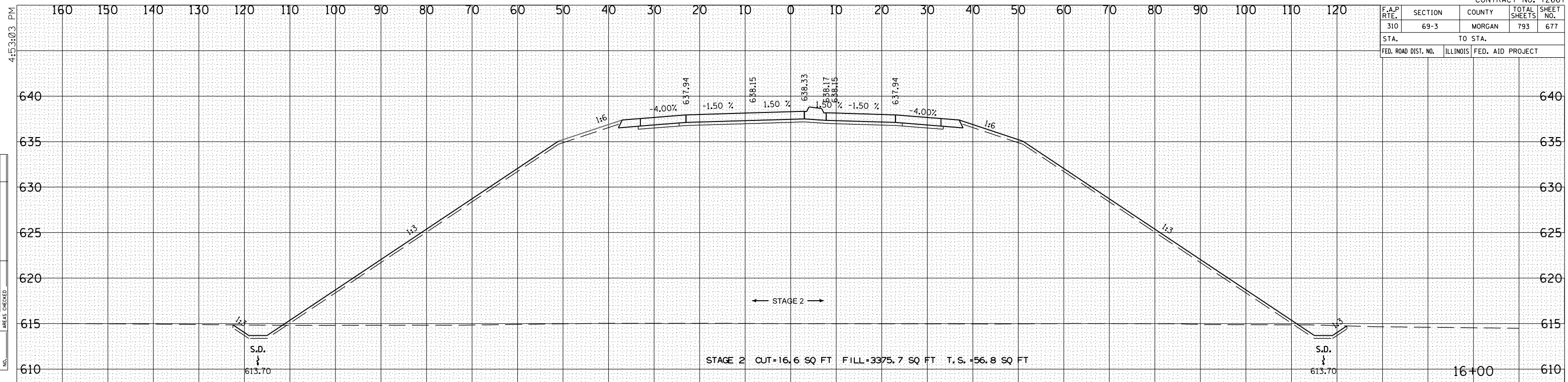








F.A.P. RTE.	SECTION	COUNTY	TOTAL SHEETS	SHEET NO.
310	69-3	MORGAN	793	677
STA.		TO STA.		
FED. ROAD DIST. NO.	ILLINOIS	FED. AID PROJECT		



4:53:03 PM

BY	DATE

NO.	AREAS CHECKED

NO.	AREAS CHECKED

Mar-29-2011 04:53:03PM

BY	DATE

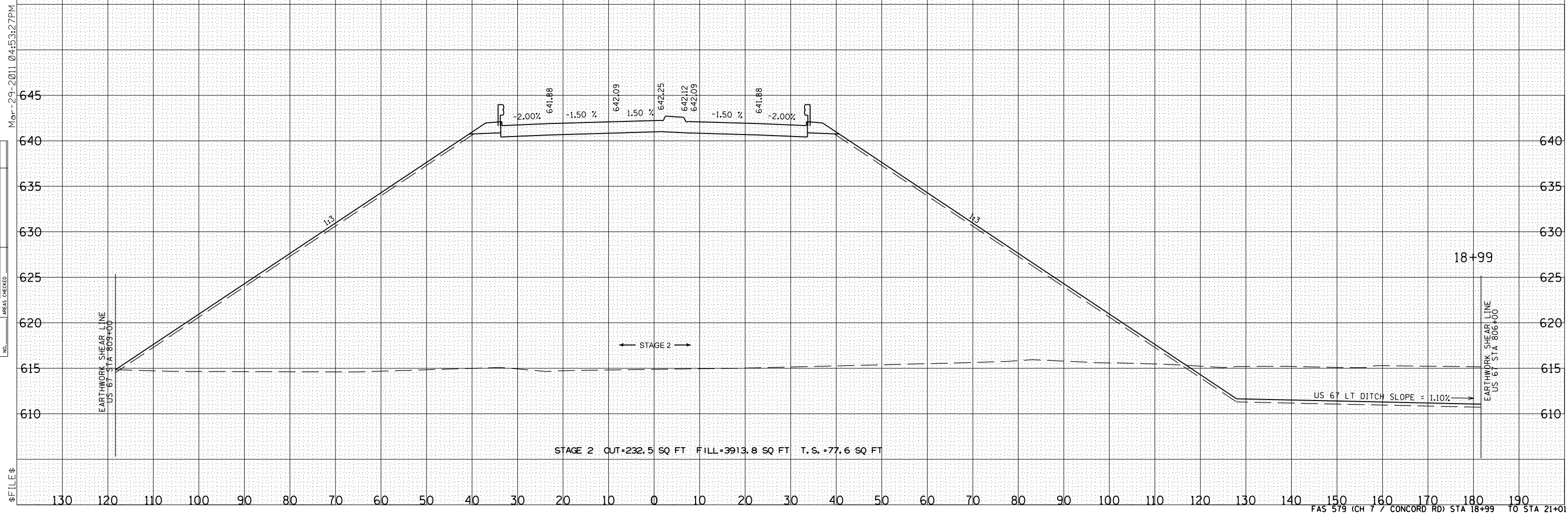
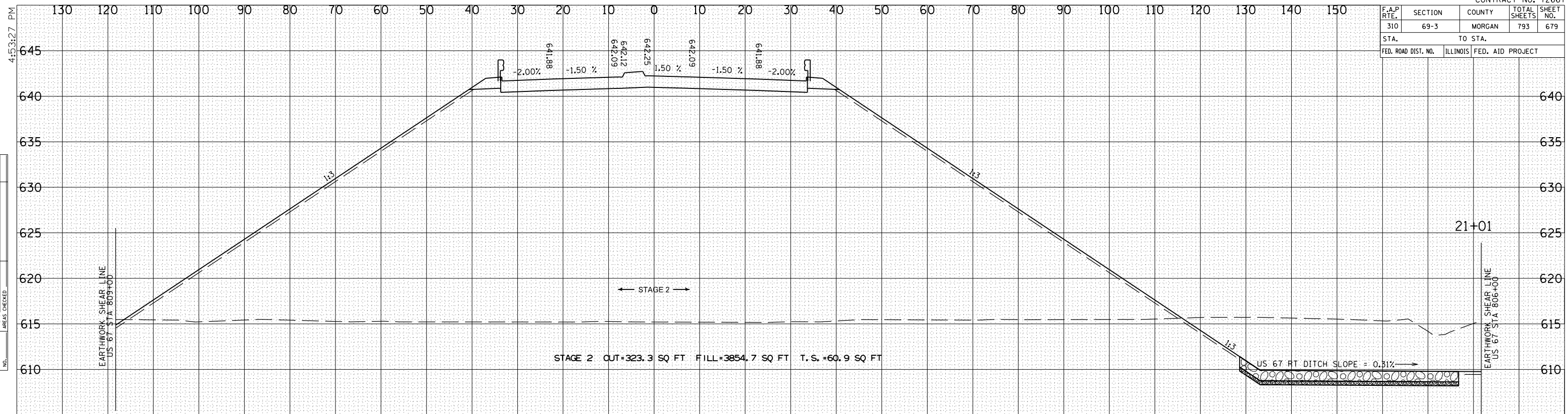
NO.	AREAS CHECKED

NO.	AREAS CHECKED

\$ FILE \$



F.A.P. RTE.	SECTION	COUNTY	TOTAL SHEETS	SHEET NO.
310	69-3	MORGAN	793	679
STA.		TO STA.		
FED. ROAD DIST. NO.		ILLINOIS FED. AID PROJECT		



BY \_\_\_\_\_ DATE \_\_\_\_\_

NO. \_\_\_\_\_

FINI SURVEY SURVEYED PLOTTED DATE

NOTE BOOK NO. \_\_\_\_\_

AREAS CHECKED \_\_\_\_\_

BY \_\_\_\_\_ DATE \_\_\_\_\_

NO. \_\_\_\_\_

ORIGINAL SURVEY SURVEYED PLOTTED DATE

NOTE BOOK NO. \_\_\_\_\_

AREAS CHECKED \_\_\_\_\_

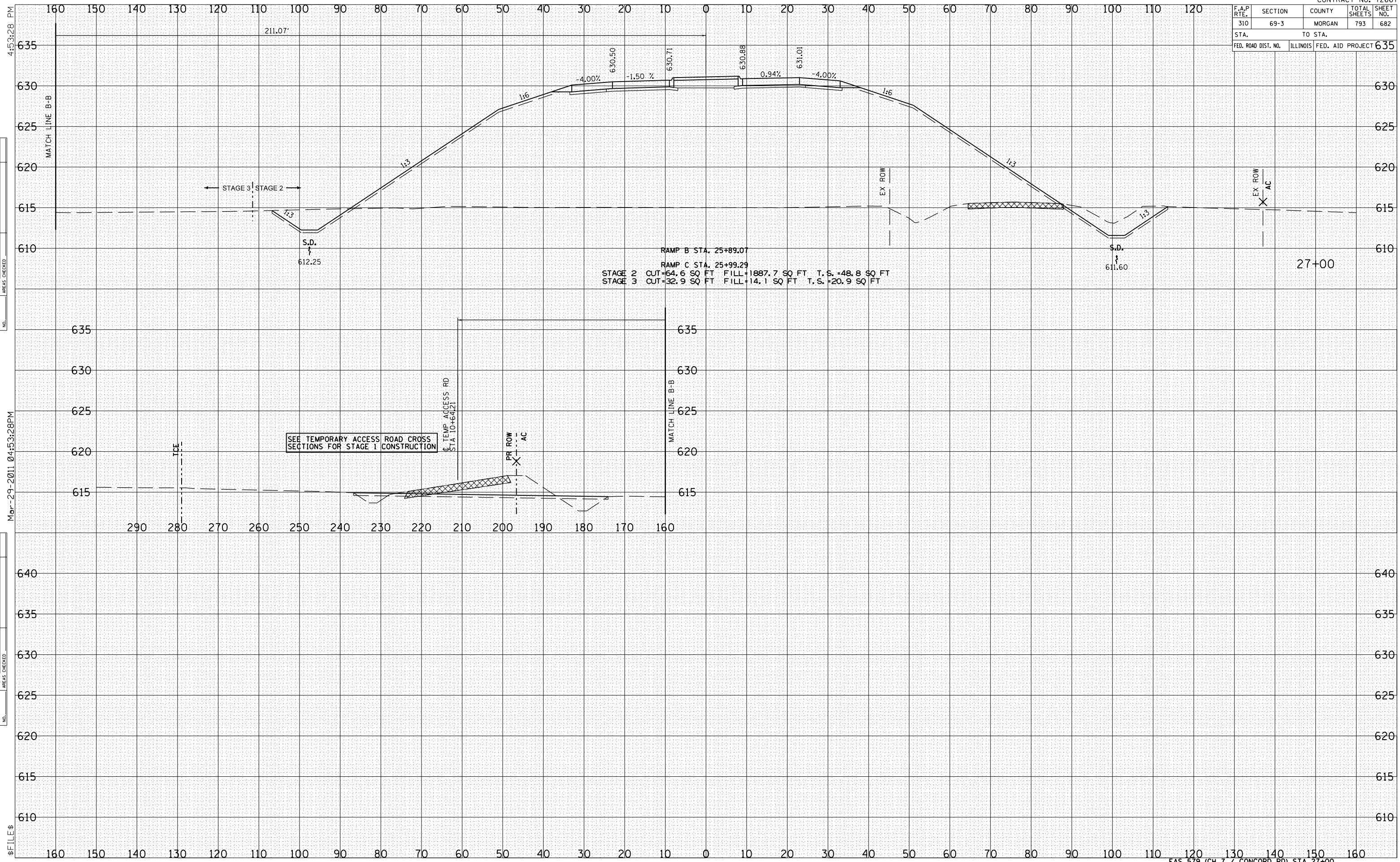
\$FILE \$







F.A.P. RTE.	SECTION	COUNTY	TOTAL SHEETS	SHEET NO.
310	69-3	MORGAN	793	682
STA. 310		TO STA.		635
FED. ROAD DIST. NO.	ILLINOIS	FED. AID PROJECT	635	



RAMP B STA. 25+89.07  
 RAMP C STA. 25+99.29  
 STAGE 2 CUT+64.6 SQ FT FILL+1887.7 SQ FT T.S.+48.8 SQ FT  
 STAGE 3 CUT+32.9 SQ FT FILL+14.1 SQ FT T.S.+20.9 SQ FT

SEE TEMPORARY ACCESS ROAD CROSS SECTIONS FOR STAGE 1 CONSTRUCTION

TEMP. ACCESS RD STA 10+64.21

PR ROW AC

EX ROW

EX ROW AC

27+00

4:53:28 PM

Mar-29-2011 04:53:28PM

\$FILE \$

BY	DATE

BY	DATE

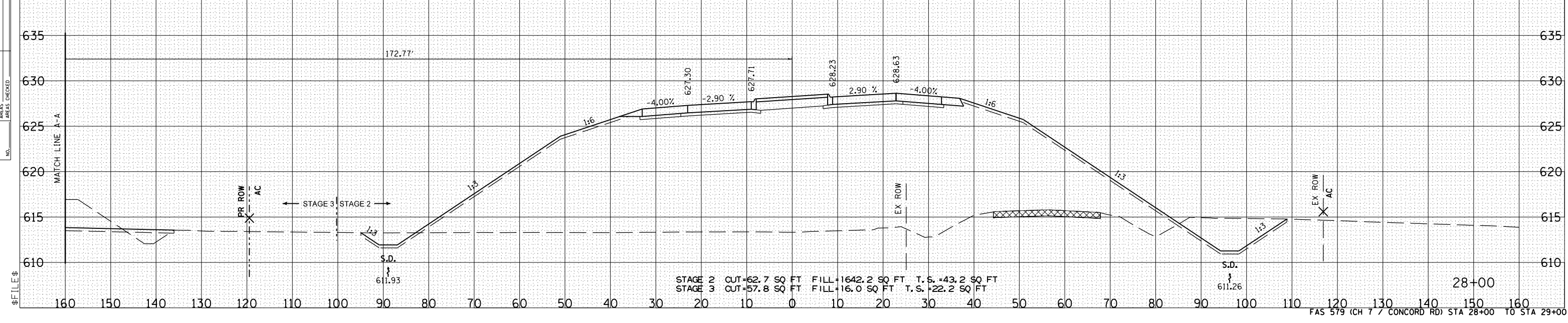
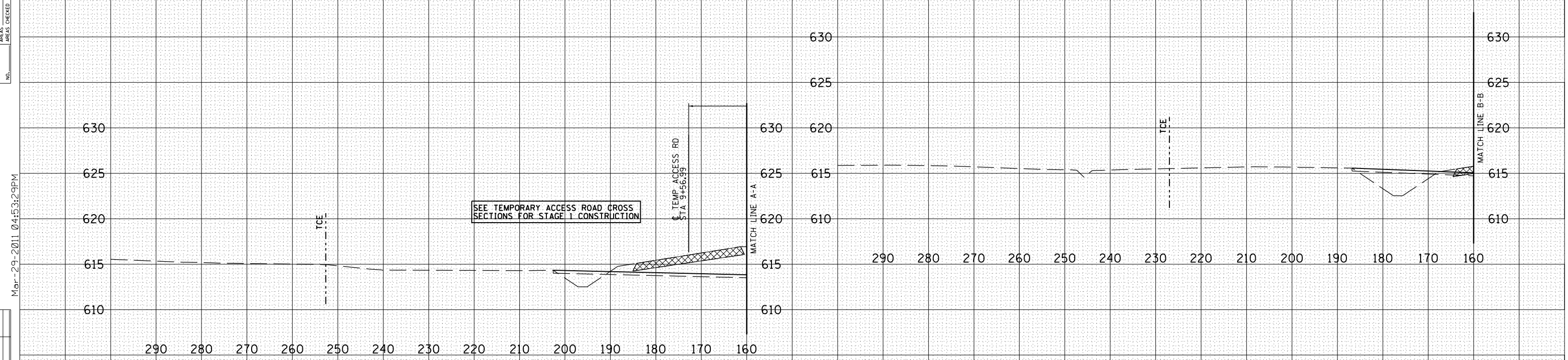
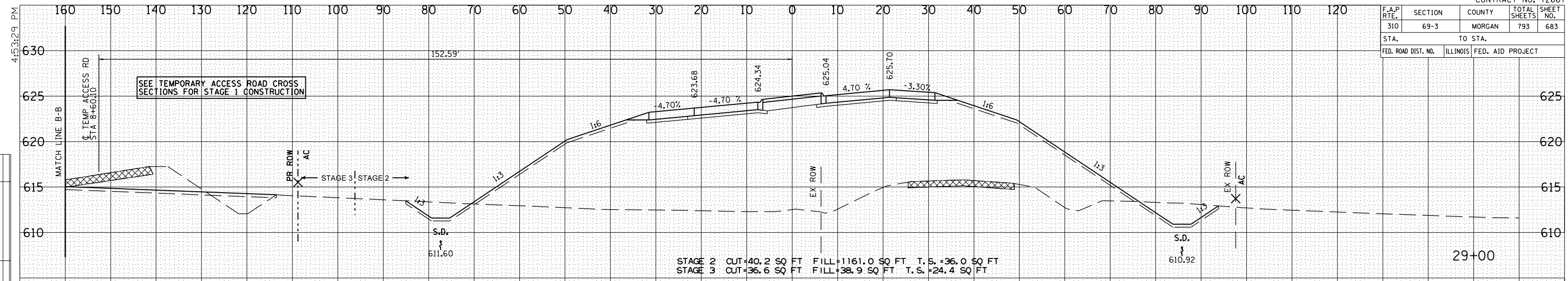
NO.	AREAS CHECKED

NO.	AREAS CHECKED

NO.	AREAS CHECKED

NO.	AREAS CHECKED

F.A.P. RTE.	SECTION	COUNTY	TOTAL SHEETS	SHEET NO.
310	69-3	MORGAN	793	683
STA.		TO STA.		
FED. ROAD DIST. NO.	ILLINOIS	FED. AID PROJECT		



4:53:29 PM

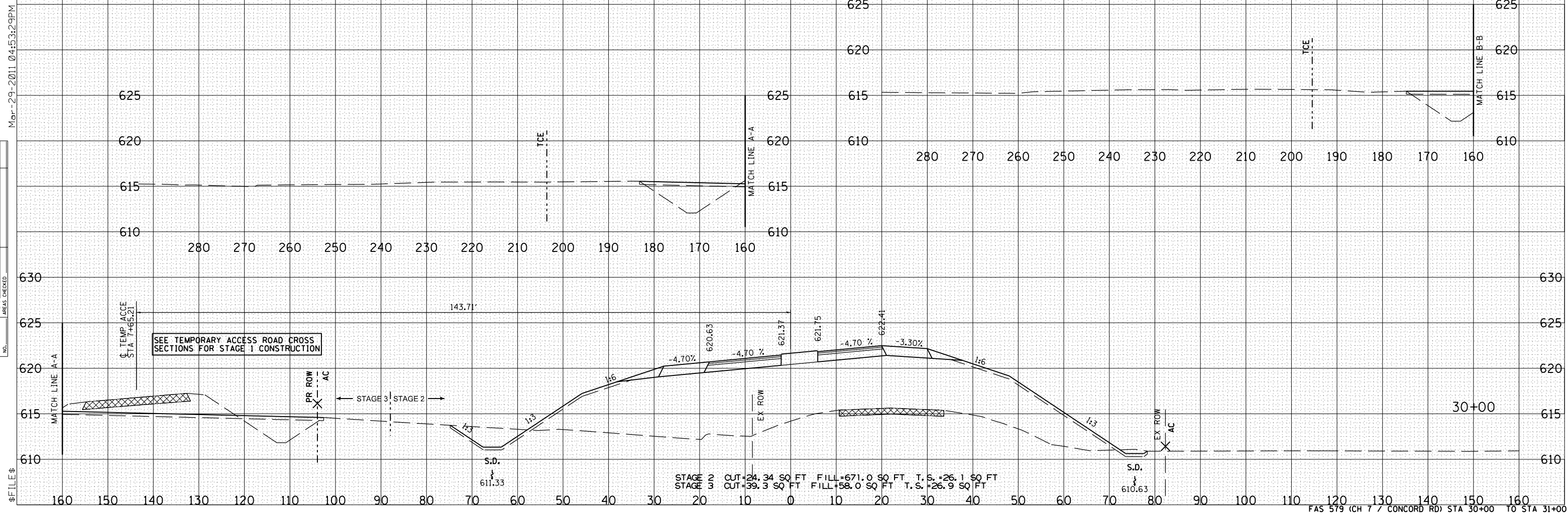
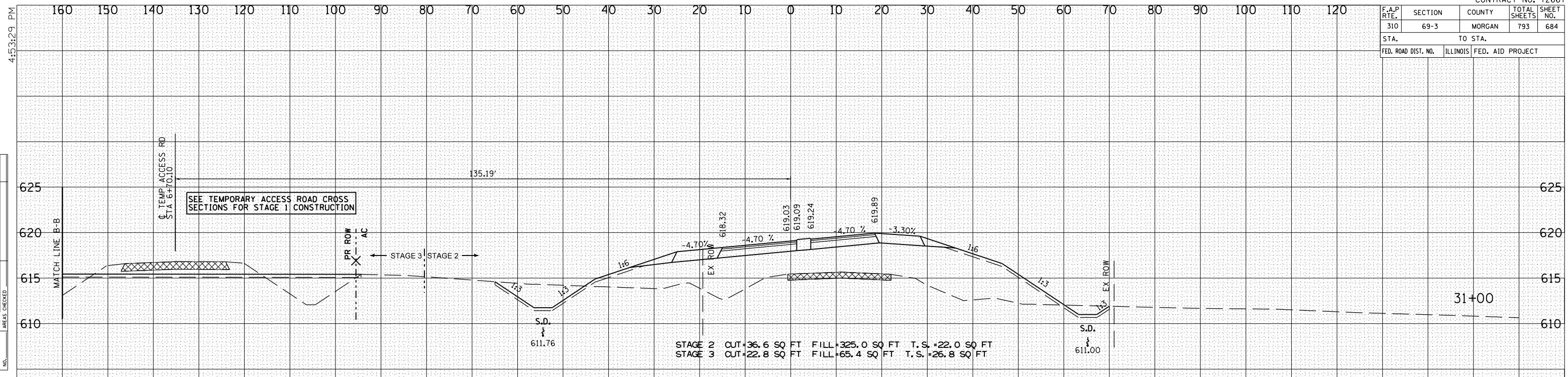
BY	DATE

Mar-29-2011 04:53:29PM

BY	DATE

\$FILE \$

F.A.P. RTE.	SECTION	COUNTY	TOTAL SHEETS	SHEET NO.
310	69-3	MORGAN	793	684
STA. 30+00		TO STA. 31+00		
FED. ROAD DIST. NO.	ILLINOIS	FED. AID PROJECT		



4:53:29 PM

BY	DATE

NO. \_\_\_\_\_

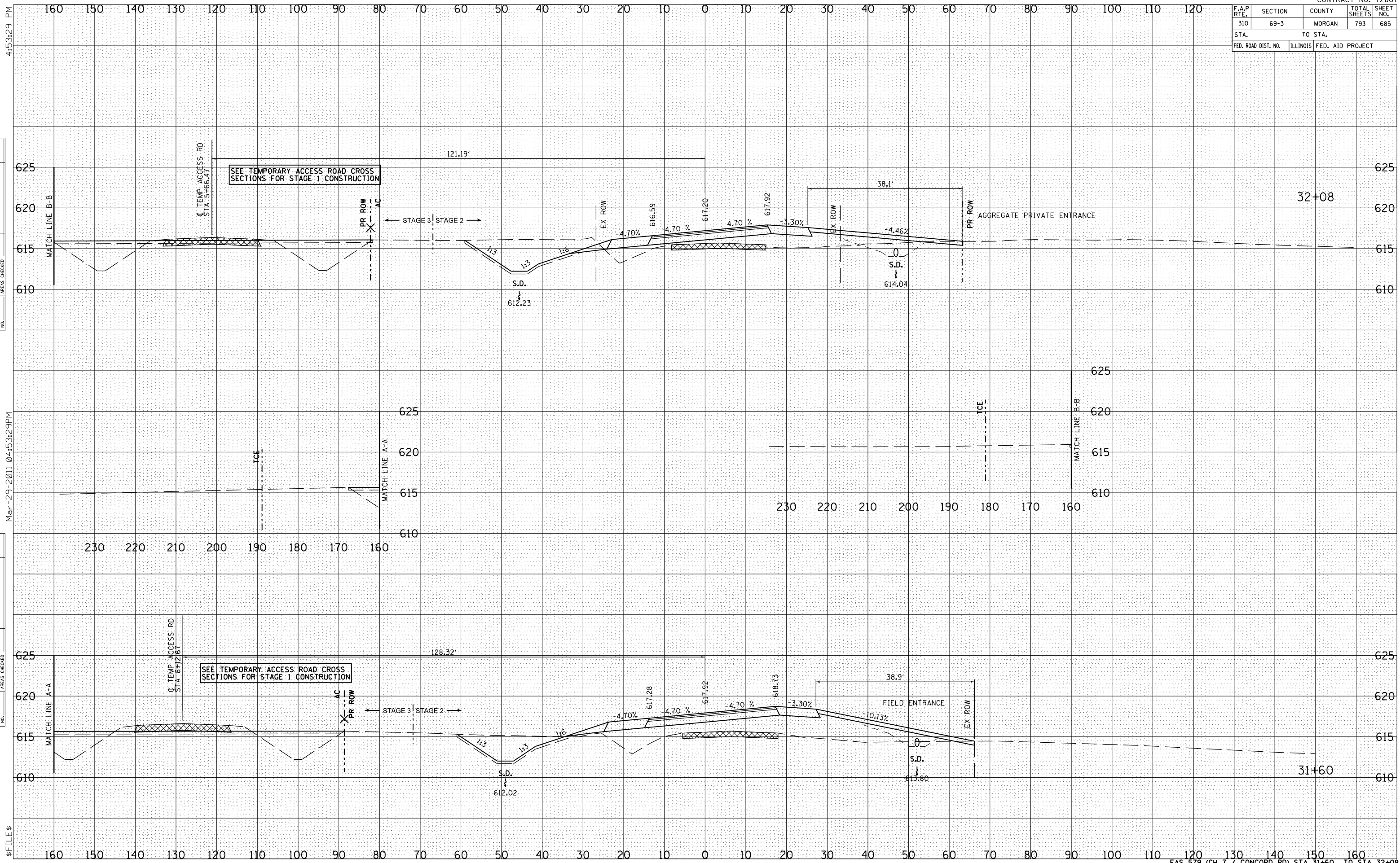
Mar-29-2011 04:53:29PM

BY	DATE

NO. \_\_\_\_\_

\$ FILE \$

F.A.P. RTE.	SECTION	COUNTY	TOTAL SHEETS	SHEET NO.
310	69-3	MORGAN	793	685
STA.		TO STA.		
FED. ROAD DIST. NO.		ILLINOIS FED. AID PROJECT		



4:53:29 PM

BY	DATE

NO.	AREAS CHECKED	DATE

Mar-29-2011 04:53:29PM

BY	DATE

NO.	AREAS CHECKED	DATE

\$ FILE \$





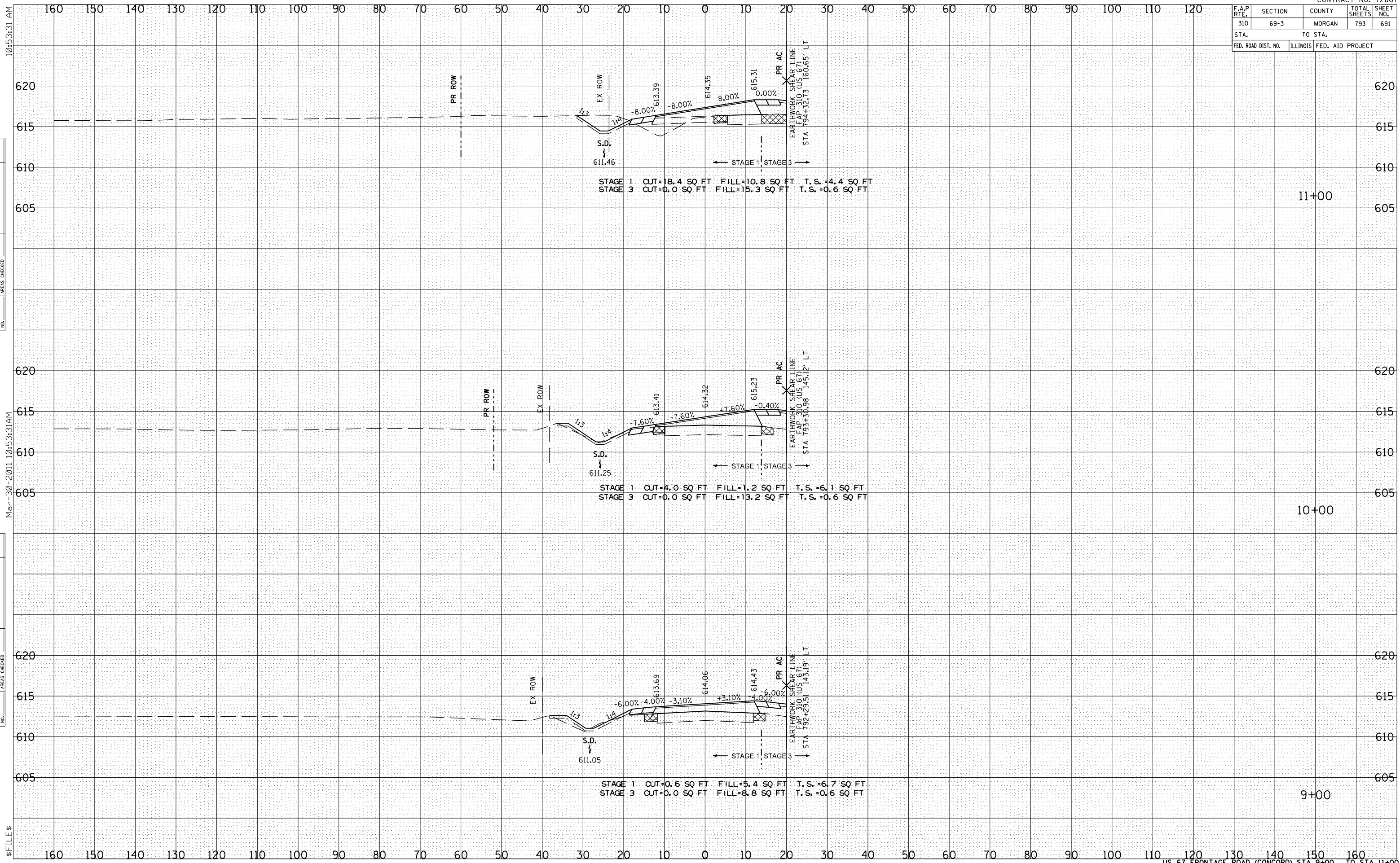








F.A.P. RTE.	SECTION	COUNTY	TOTAL SHEETS	SHEET NO.
310	69-3	MORGAN	793	691
STA.		TO STA.		
FED. ROAD DIST. NO.	ILLINOIS	FED. AID PROJECT		



STAGE 1 CUT=18.4 SQ FT FILL=10.8 SQ FT T.S.=4.4 SQ FT  
 STAGE 3 CUT=0.0 SQ FT FILL=15.3 SQ FT T.S.=0.6 SQ FT

STAGE 1 CUT=4.0 SQ FT FILL=1.2 SQ FT T.S.=6.1 SQ FT  
 STAGE 3 CUT=0.0 SQ FT FILL=13.2 SQ FT T.S.=0.6 SQ FT

STAGE 1 CUT=0.6 SQ FT FILL=5.4 SQ FT T.S.=6.7 SQ FT  
 STAGE 3 CUT=0.0 SQ FT FILL=8.8 SQ FT T.S.=0.6 SQ FT

11+00

10+00

9+00

BY	DATE

BY	DATE

FILE \$









F.A.P. RTE.	SECTION	COUNTY	TOTAL SHEETS	SHEET NO.
310	69-3	MORGAN	793	696
STA.		TO STA.		
FED. ROAD DIST. NO.		ILLINOIS	FED. AID	PROJECT

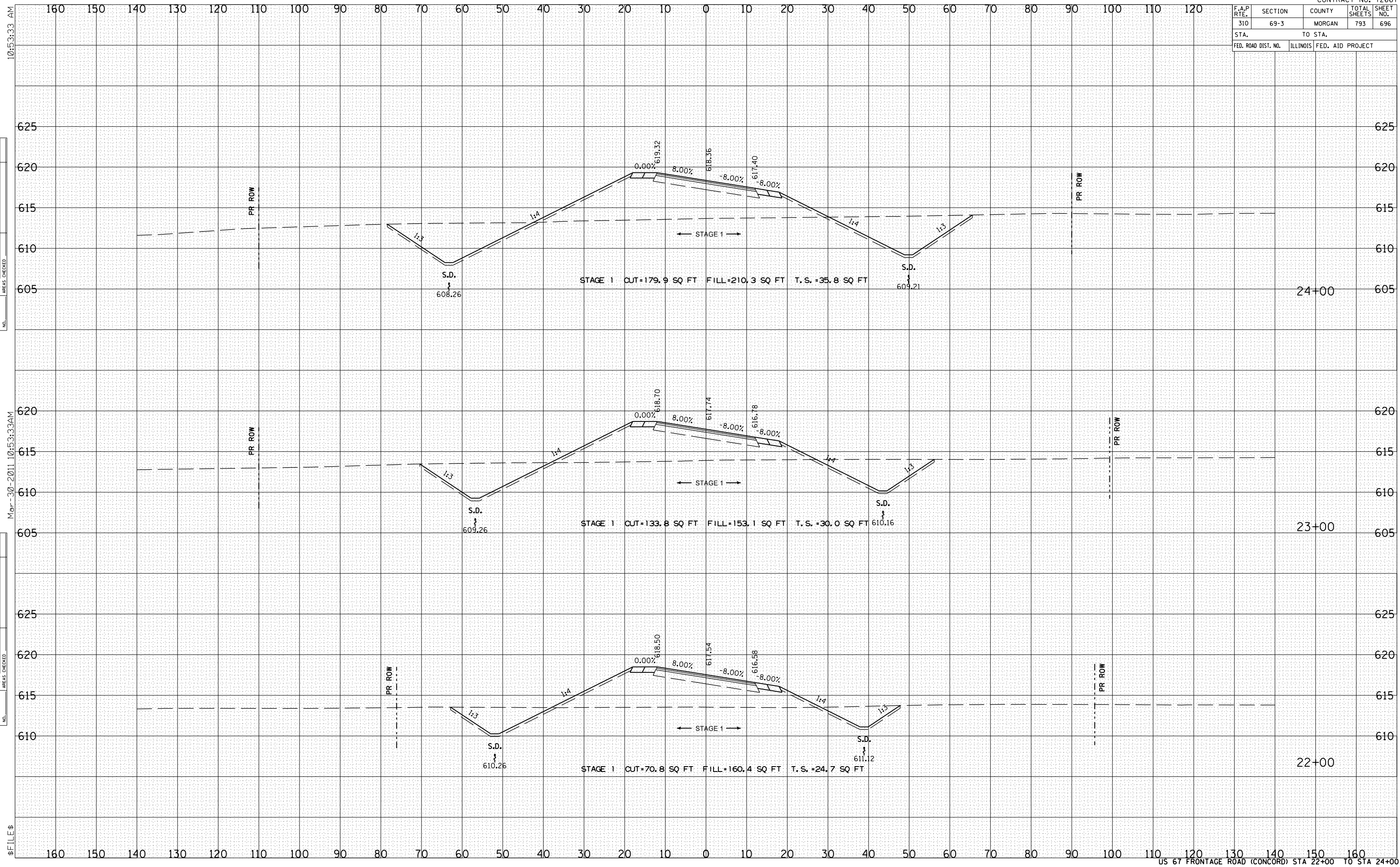
BY	DATE

BY	DATE

10:53:33 AM

Mar-30-2011 10:53:33AM

\$ FILE \$



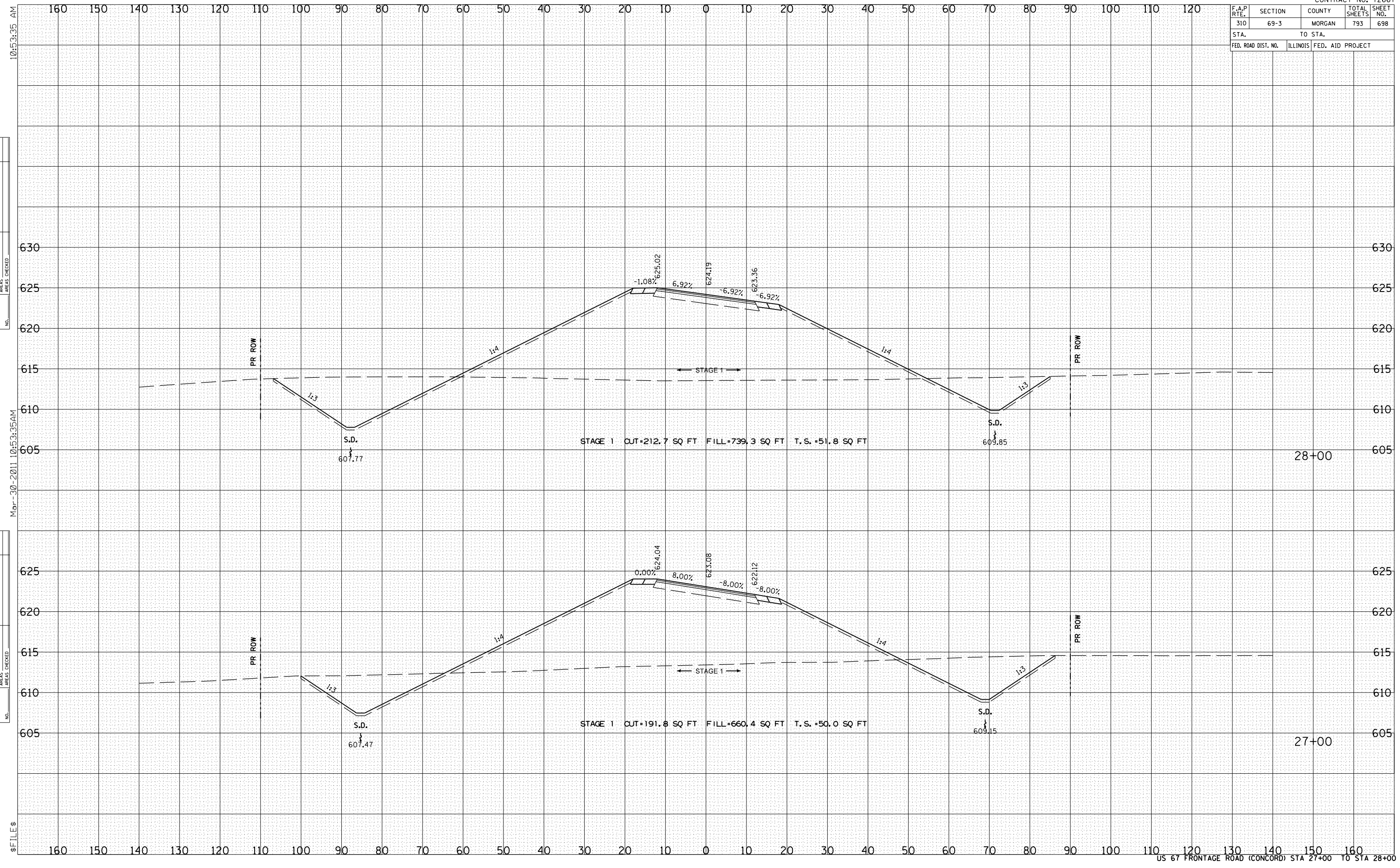




F.A.P. RTE.	SECTION	COUNTY	TOTAL SHEETS	SHEET NO.
310	69-3	MORGAN	793	698
STA.		TO STA.		
FED. ROAD DIST. NO.	ILLINOIS	FED. AID PROJECT		

BY	DATE

BY	DATE



F.A.P. RTE.	SECTION	COUNTY	TOTAL SHEETS	SHEET NO.
310	69-3	MORGAN	793	699
STA.		TO STA.		
FED. ROAD DIST. NO.		ILLINOIS	FED. AID PROJECT	

BY	DATE

BY	DATE

10:15:35 AM

Mar-30-2011 10:15:35AM

\$ FILE \$

