

F.A.P. RTE.	SECTION	COUNTY	TOTAL SHEETS	SHEET NO.
310	69-3	MORGAN	793	701
STA. 310		TO STA. 340		
FED. ROAD DIST. NO.	ILLINOIS	FED. AID PROJECT		

10:53:36 AM

BY	DATE

NO.	AREAS CHECKED

NO.	AREAS CHECKED

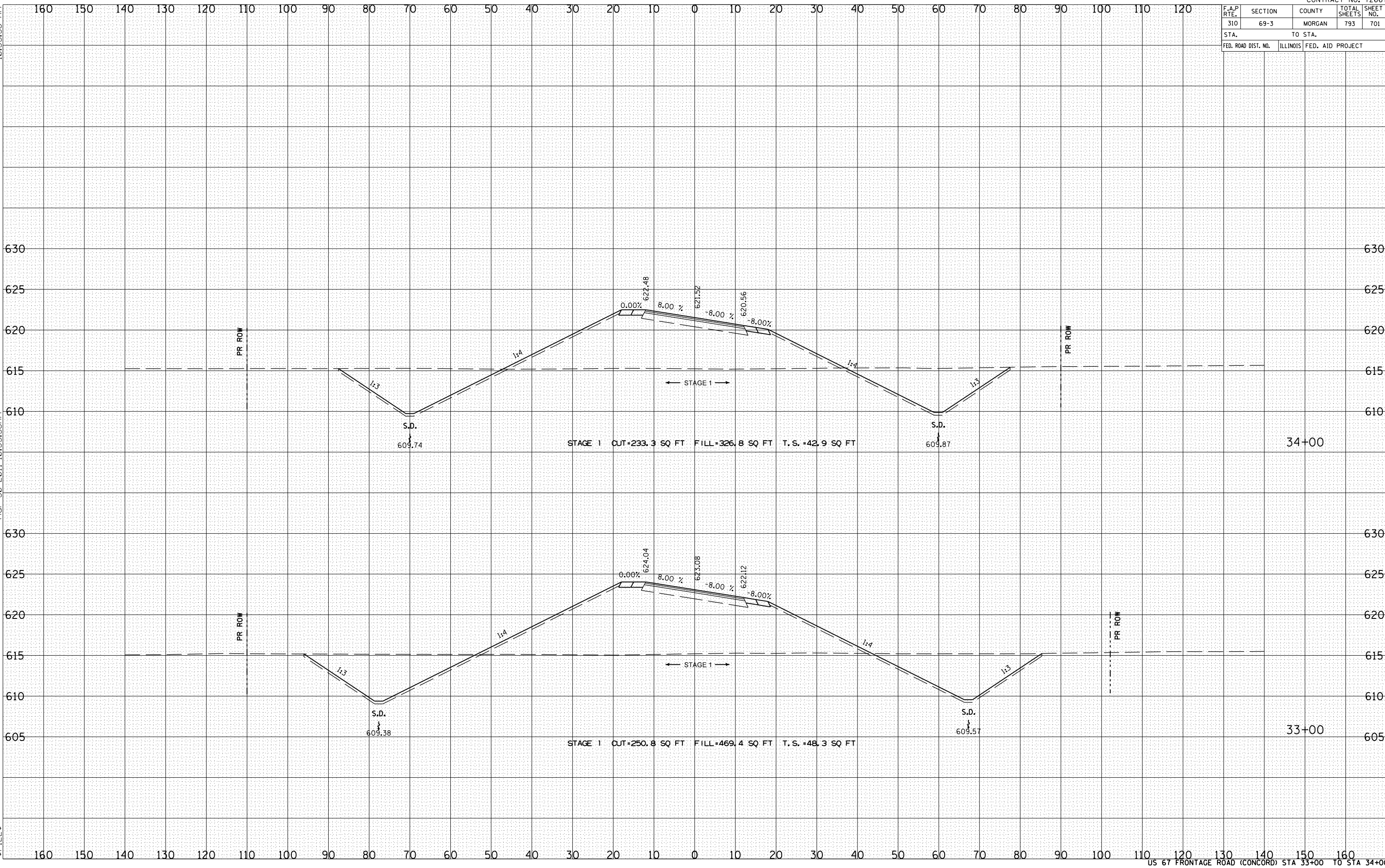
Mar-30-2011 10:53:36 AM

BY	DATE

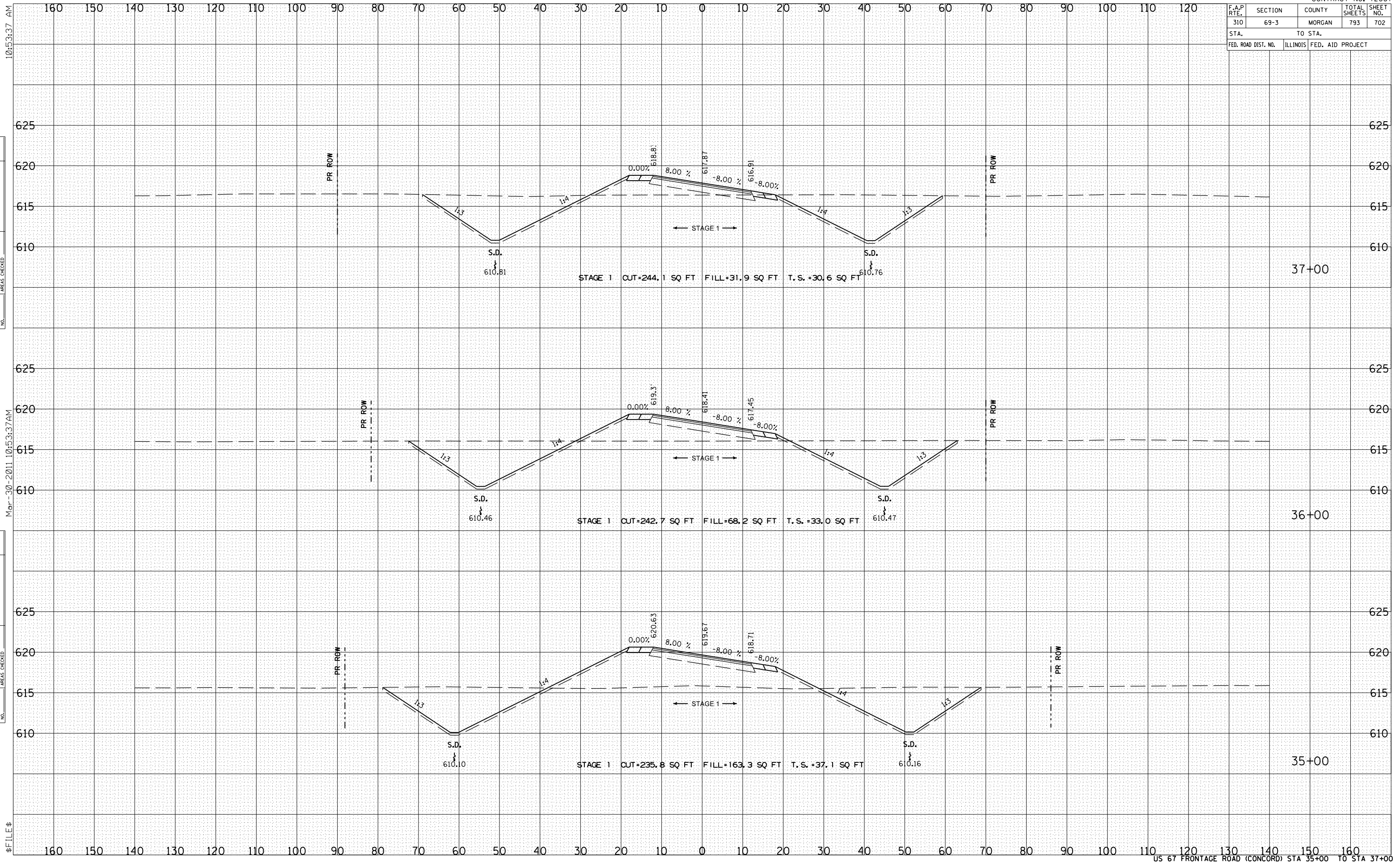
NO.	AREAS CHECKED

NO.	AREAS CHECKED

\$ FILE \$



F.A.P. RTE.	SECTION	COUNTY	TOTAL SHEETS	SHEET NO.
310	69-3	MORGAN	793	702
STA.		TO STA.		
FED. ROAD DIST. NO.		ILLINOIS FED. AID PROJECT		



10:53:37 AM

BY	DATE

FINAL SURVEY SURVEYED PLOTTED
NOTE BOOK NO. _____
DATE _____
AREAS CHECKED _____

Mar-30-2011 10:53:37 AM

BY	DATE

ORIGINAL SURVEY SURVEYED PLOTTED
NOTE BOOK NO. _____
DATE _____
AREAS CHECKED _____

\$ FILE \$

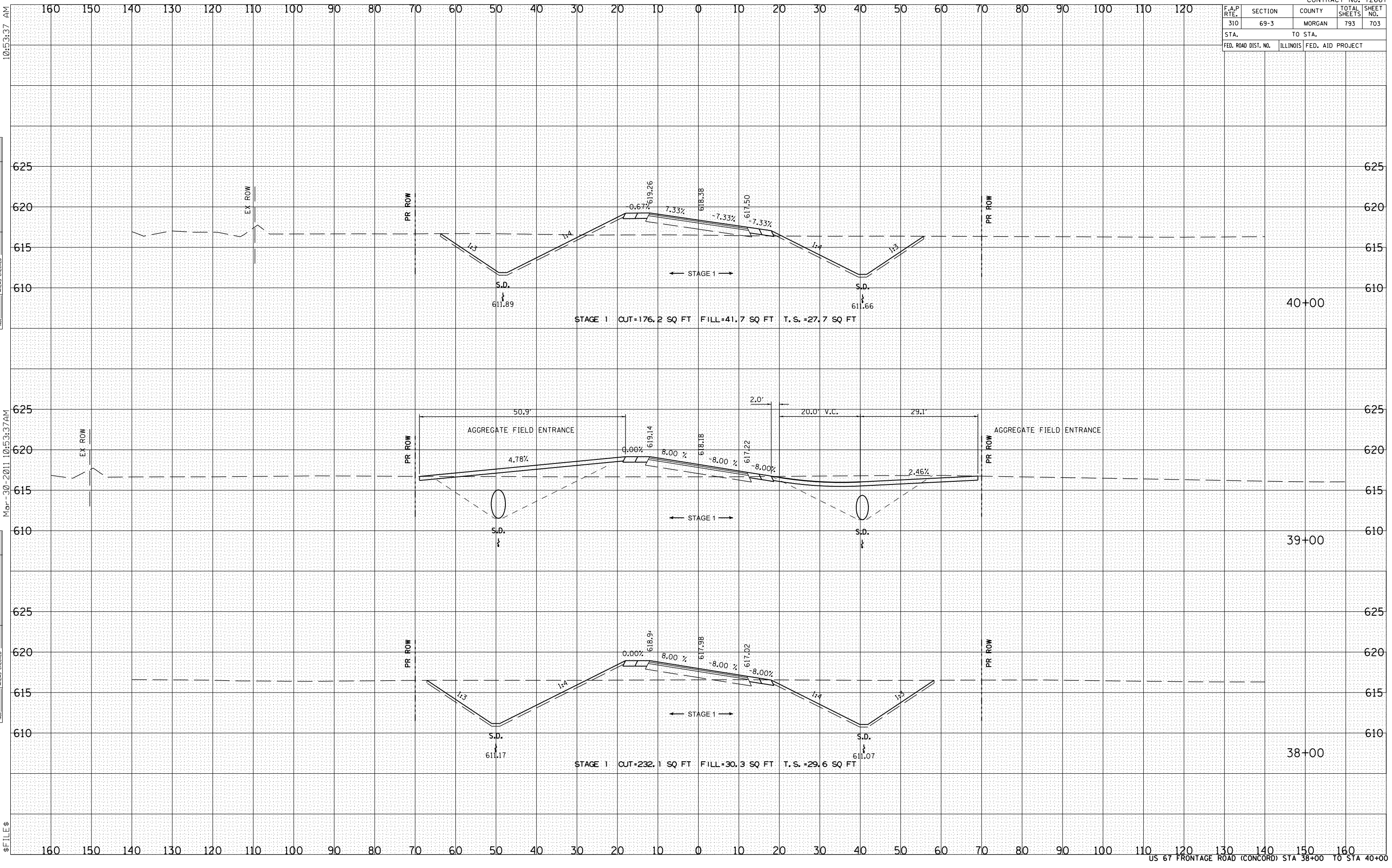
F.A.P. RTE.	SECTION	COUNTY	TOTAL SHEETS	SHEET NO.
310	69-3	MORGAN	793	703
STA.		TO STA.		
FED. ROAD DIST. NO.		ILLINOIS FED. AID PROJECT		

BY	DATE

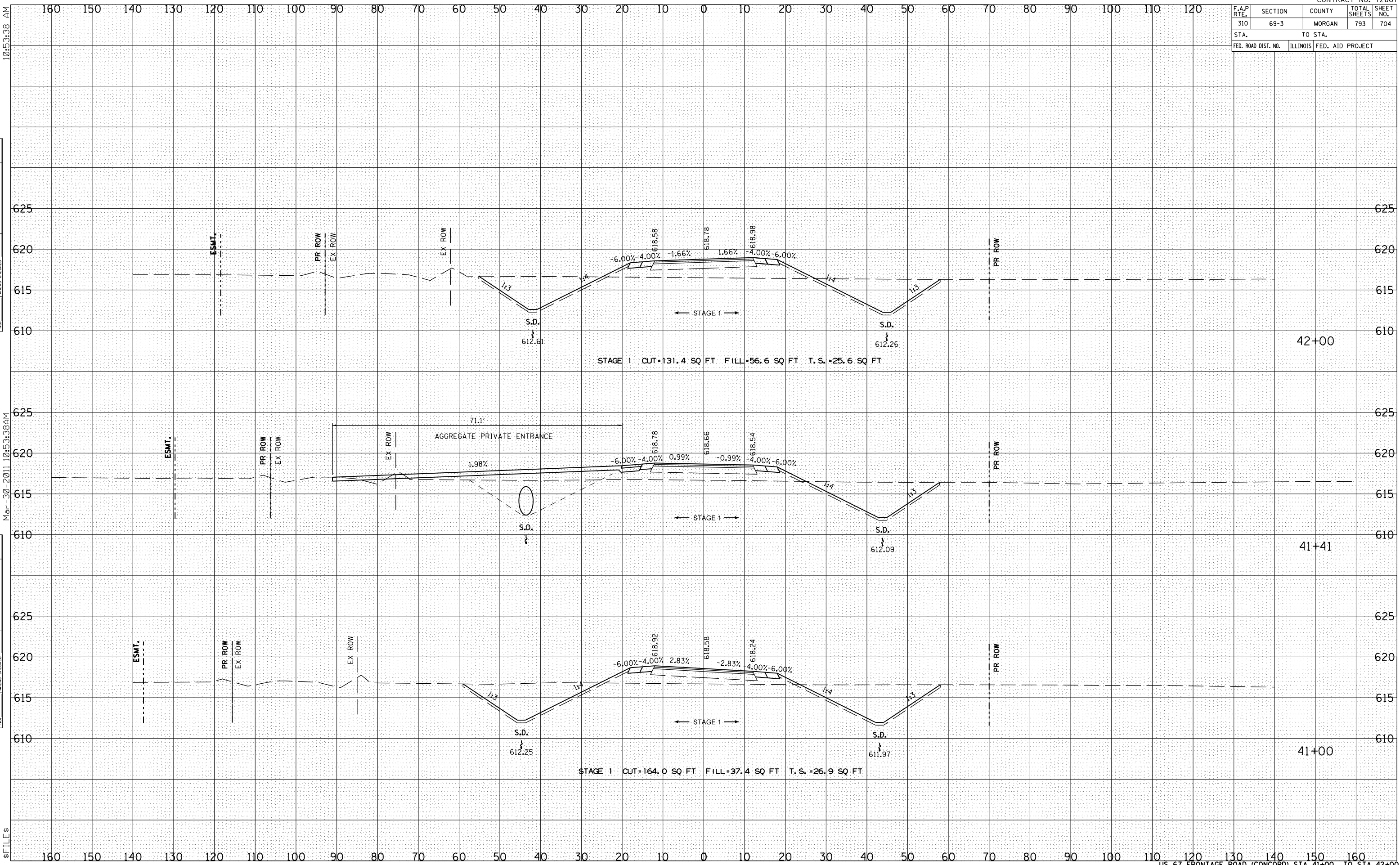
FINAL SURVEY	SURVEYED	PLOTTED	DATE	AREAS CHECKED

BY	DATE

ORIGINAL SURVEY	SURVEYED	PLOTTED	DATE	AREAS CHECKED



F.A.P. RTE.	SECTION	COUNTY	TOTAL SHEETS	SHEET NO.
310	69-3	MORGAN	793	704
STA.			TO STA.	
FED. ROAD DIST. NO.		ILLINOIS	FED. AID PROJECT	



BY _____ DATE _____
 SURVEYED _____
 PLOTTED _____
 NOTE BOOK _____
 NO. _____

BY _____ DATE _____
 SURVEYED _____
 PLOTTED _____
 NOTE BOOK _____
 NO. _____

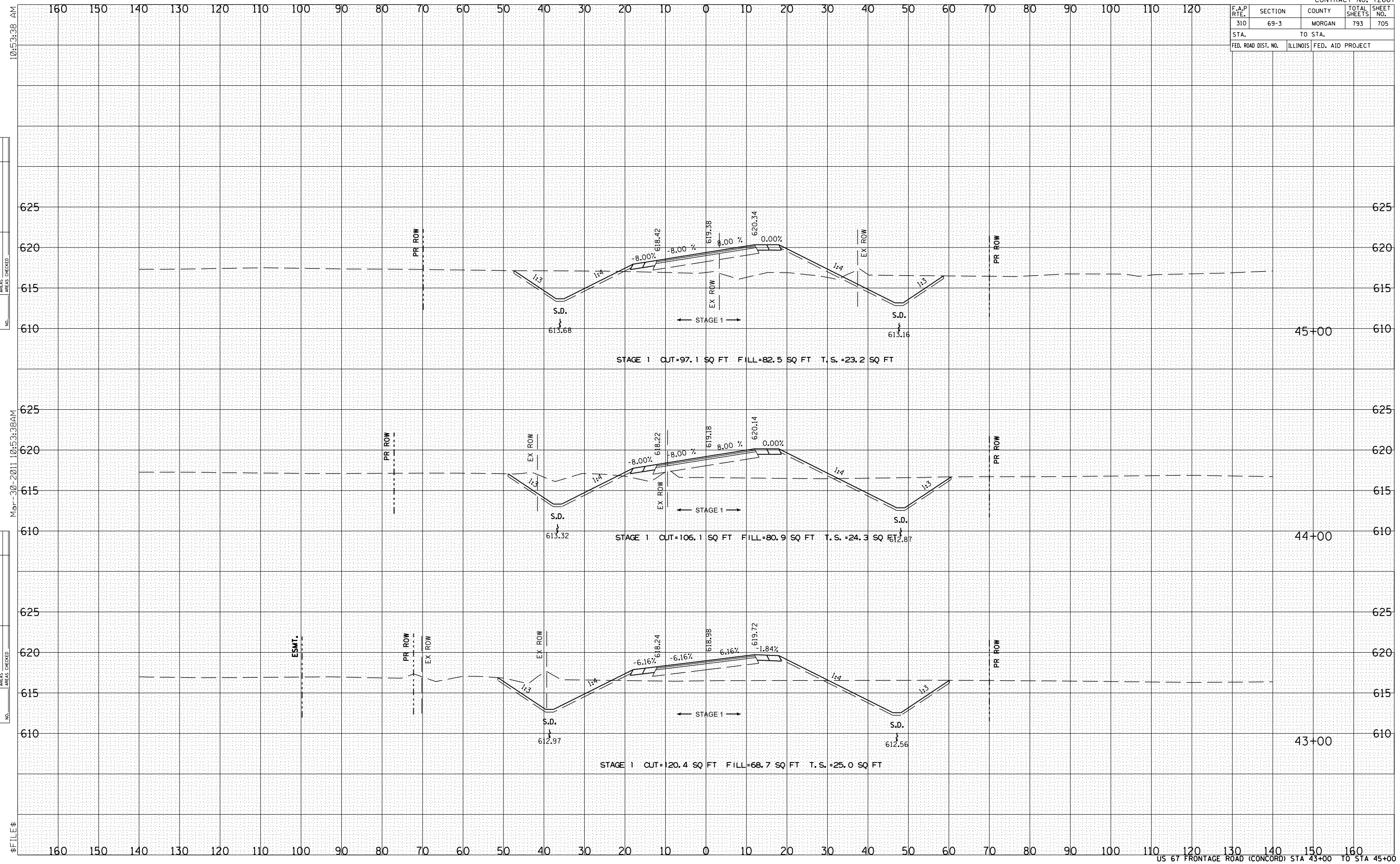
Mar-30-2011 10:53:38AM

FILE \$

F.A.P. RTE.	SECTION	COUNTY	TOTAL SHEETS	SHEET NO.
310	69-3	MORGAN	793	705
STA.		TO STA.		
FED. ROAD DIST. NO.		ILLINOIS	FED. AID PROJECT	

BY	DATE
SURVEYED	PLOTTED
NOTE BOOK	DATE
NO.	

BY	DATE
SURVEYED	PLOTTED
NOTE BOOK	DATE
NO.	

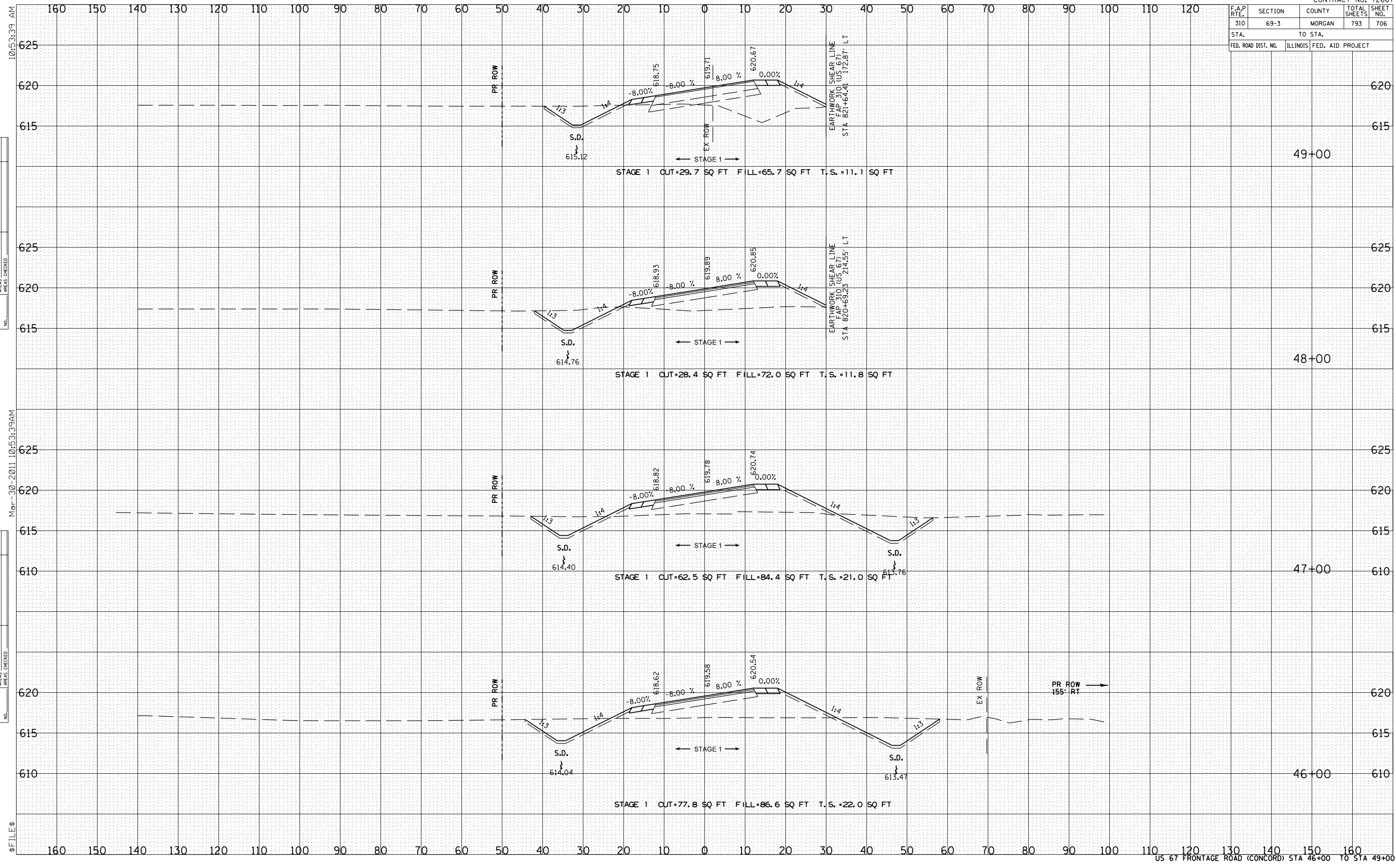


F.A.P. RTE.	SECTION	COUNTY	TOTAL SHEETS	SHEET NO.
310	69-3	MORGAN	793	706
STA.			TO STA.	
FED. ROAD DIST. NO.		ILLINOIS	FED. AID PROJECT	

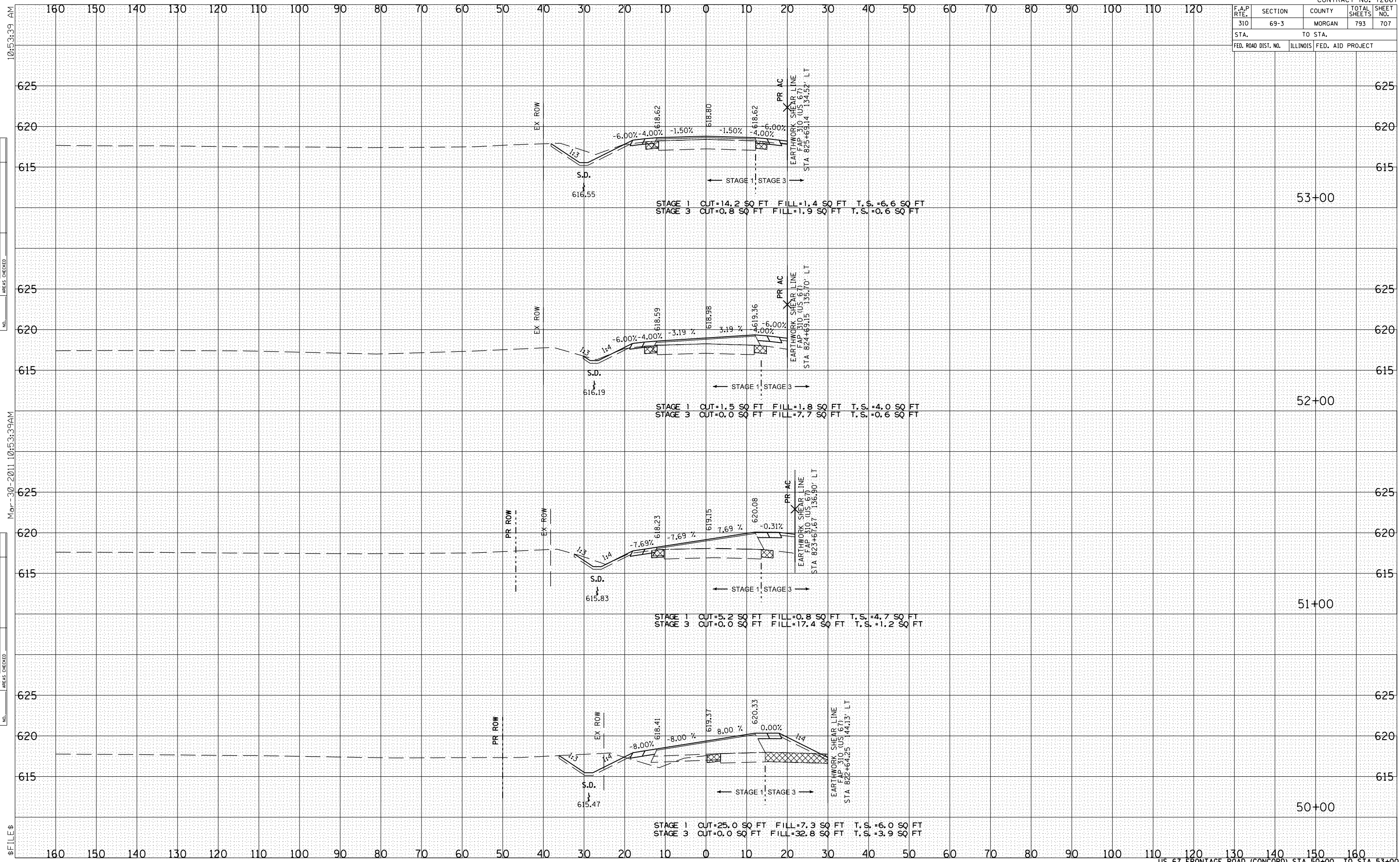
BY	DATE

BY	DATE

BY	DATE



F.A.P. RTE.	SECTION	COUNTY	TOTAL SHEETS	SHEET NO.
310	69-3	MORGAN	793	707
STA.		TO STA.		
FED. ROAD DIST. NO.	ILLINOIS	FED. AID PROJECT		



10:53:39 AM

BY	DATE

NO. _____

FINI SURVEY SURVEYED PLOTTED NOTE BOOK AREAS CHECKED

Mar-30-2011 10:53:39AM

BY	DATE

NO. _____

ORIGINAL SURVEY SURVEYED PLOTTED NOTE BOOK AREAS CHECKED

\$ FILE \$

F.A.P. RTE.	SECTION	COUNTY	TOTAL SHEETS	SHEET NO.
310	69-3	MORGAN	793	708
STA.		TO STA.		
FED. ROAD DIST. NO.	ILLINOIS	FED. AID PROJECT		

10:53:40 AM 160 150 140 130 120 110 100 90 80 70 60 50 40 30 20 10 0 10 20 30 40 50 60 70 80 90 100 110 120

DATE	BY

Mar-30-2011 10:53:40AM

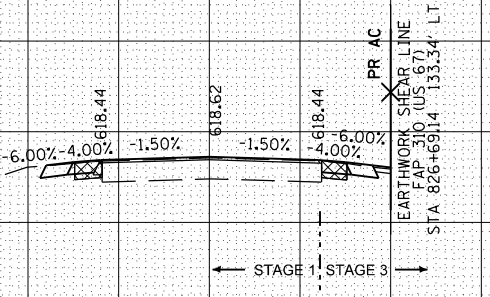
DATE	BY

625 620 615

625 620 615

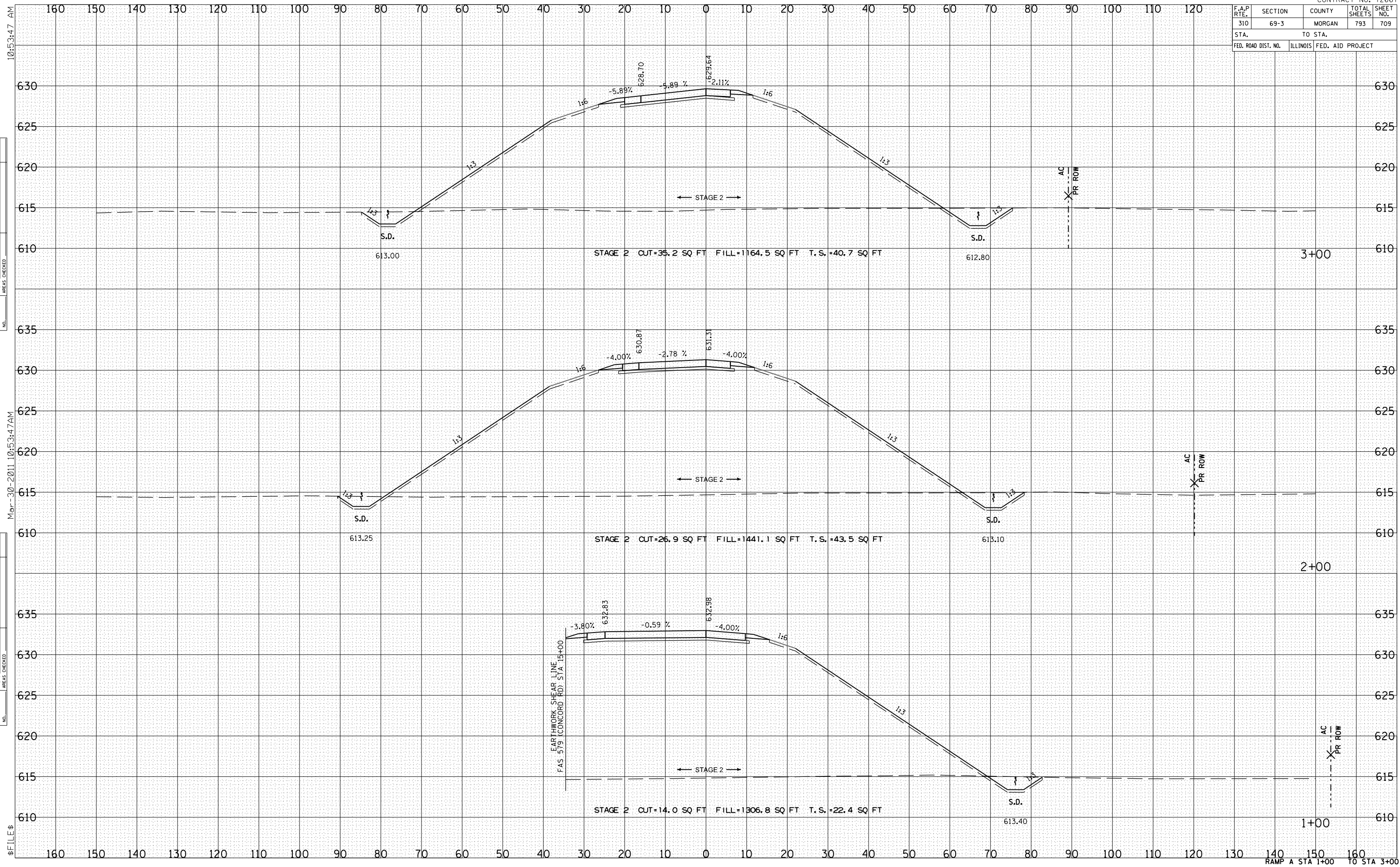
\$ FILE \$

54+00



STAGE 1 CUT=2.1 SQ FT FILL=0.8 SQ FT T.S.=0.0 SQ FT
 STAGE 3 CUT=1.8 SQ FT FILL=2.7 SQ FT T.S.=3.1 SQ FT

F.A.P. RTE.	SECTION	COUNTY	TOTAL SHEETS	SHEET NO.
310	69-3	MORGAN	793	709
STA.		TO STA.		
FED. ROAD DIST. NO.	ILLINOIS	FED. AID PROJECT		



10:15:34:7 AM

BY	DATE

FINAL SURVEY SURVEYED PLOTTED
NOTE BOOK NO. DATE AREAS CHECKED

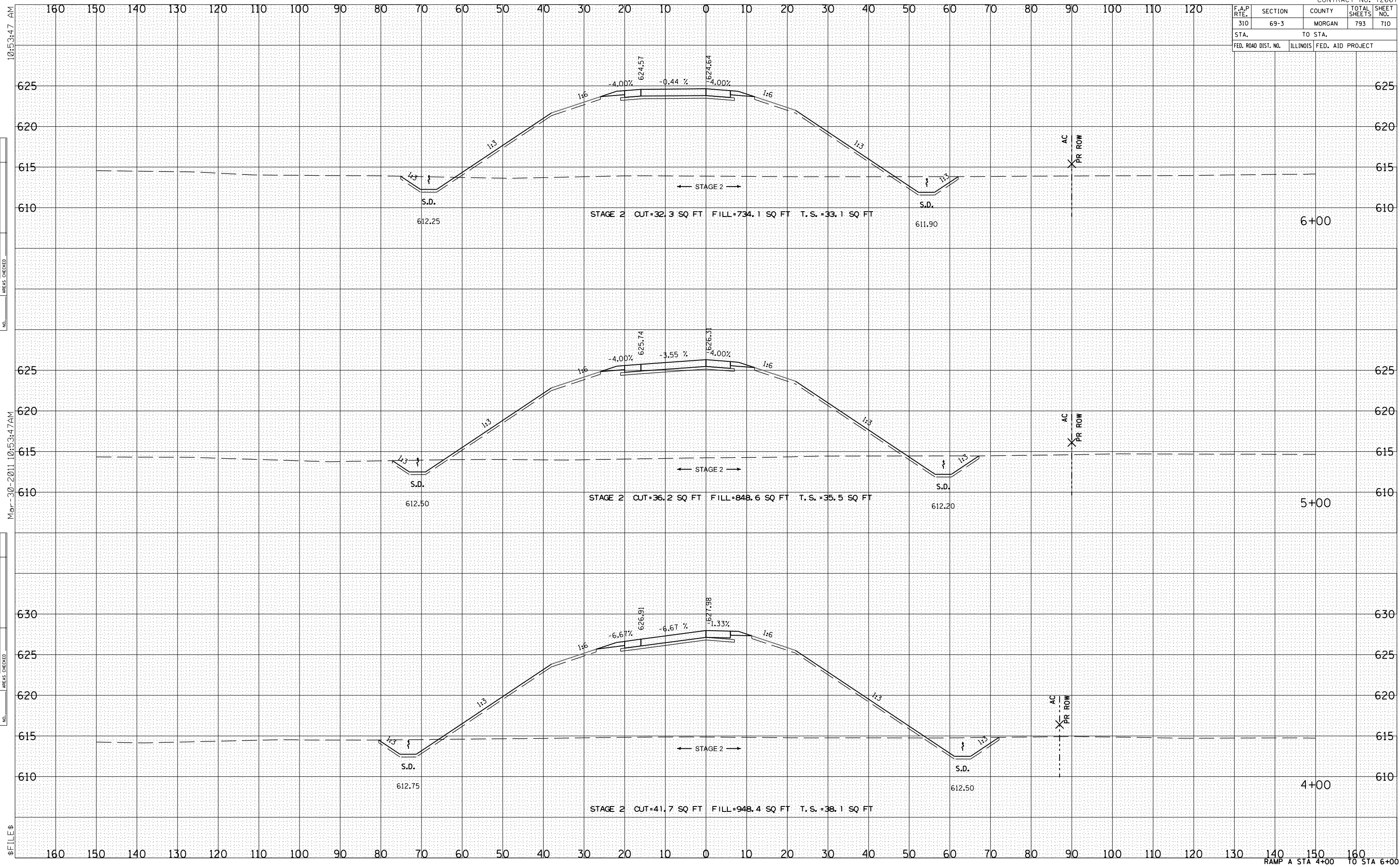
Mar-30-2011 10:15:34:7 AM

BY	DATE

ORIGINAL SURVEY SURVEYED PLOTTED
NOTE BOOK NO. DATE AREAS CHECKED

\$ FILE \$

F.A.P. RTE.	SECTION	COUNTY	TOTAL SHEETS	SHEET NO.
310	69-3	MORGAN	793	710
STA.		TO STA.		
FED. ROAD DIST. NO.	ILLINOIS	FED. AID PROJECT		



10:15:34:7 AM

BY	DATE

FINAL SURVEY SURVEYED
 SURVEY PLOTTED
 NOTE BOOK DATE
 AREAS CHECKED
 NO.

Mar-30-2011 10:15:34:7 AM

BY	DATE

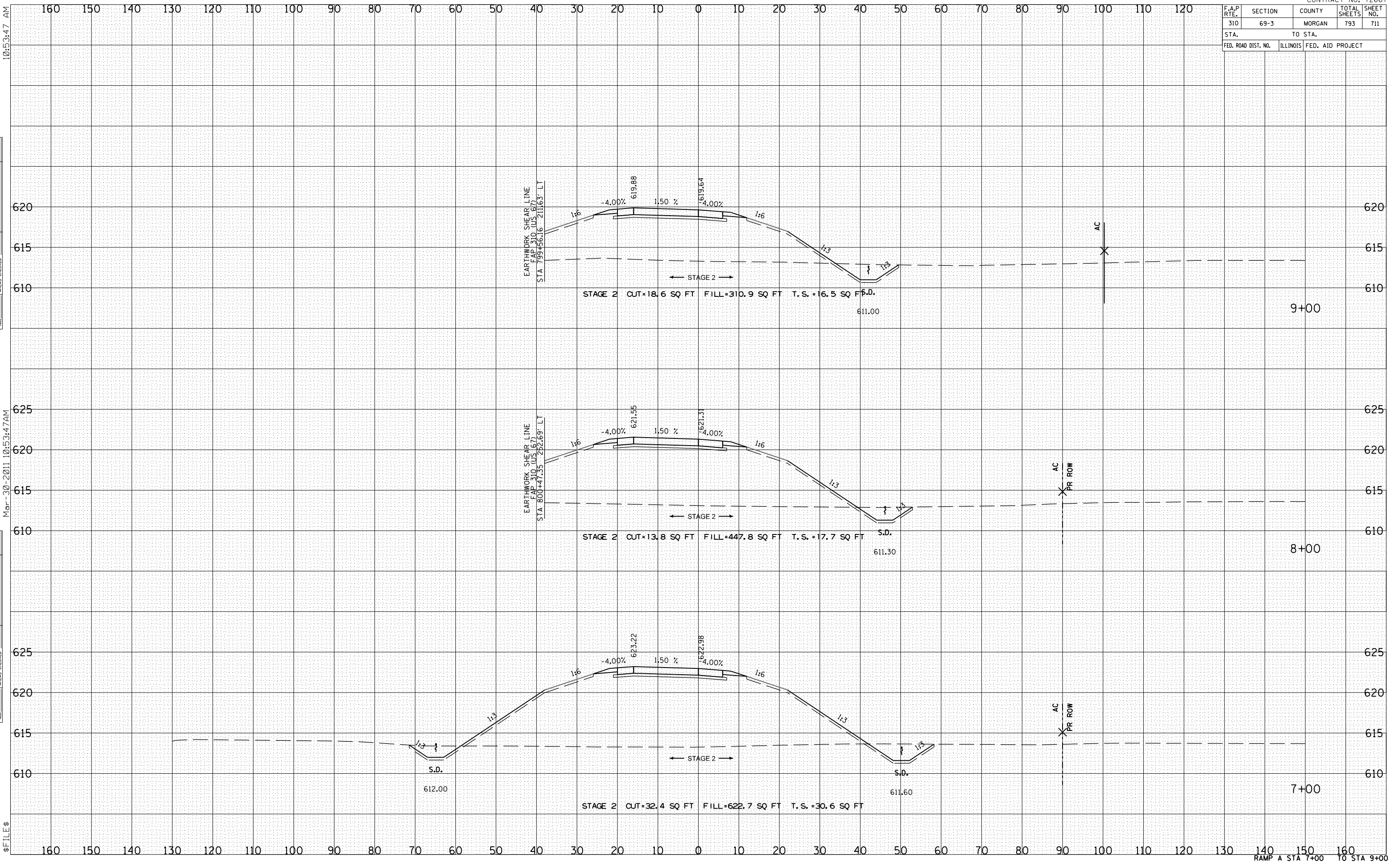
ORIGINAL SURVEY SURVEYED
 SURVEY PLOTTED
 NOTE BOOK DATE
 AREAS CHECKED
 NO.

F.A.P. RTE.	SECTION	COUNTY	TOTAL SHEETS	SHEET NO.
310	69-3	MORGAN	793	711
STA. 799+56.16		TO STA. 800+47.35		
FED. ROAD DIST. NO.	ILLINOIS	FED. AID PROJECT		

BY	DATE

BY	DATE

FILE \$

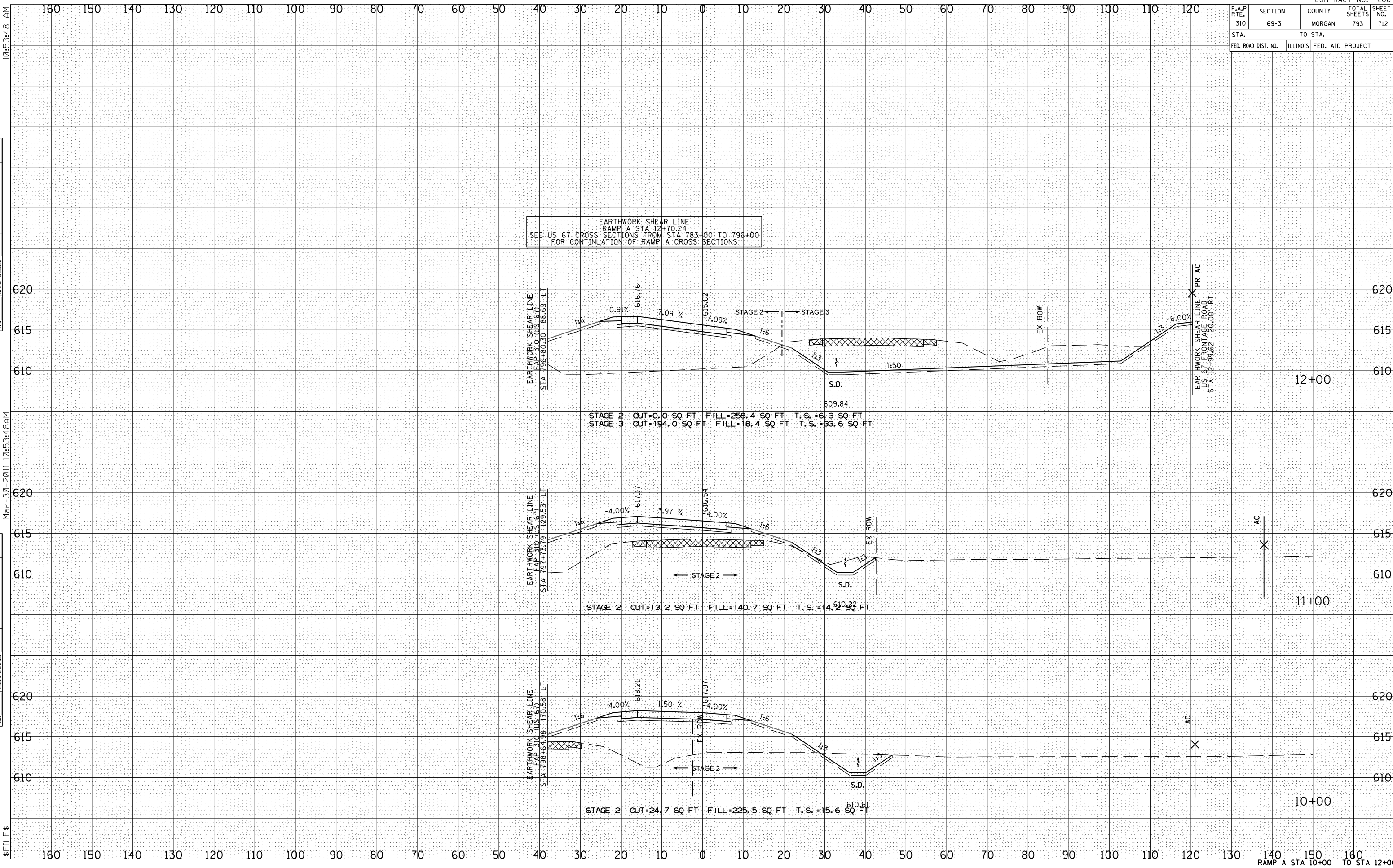


F.A.P. RTE.	SECTION	COUNTY	TOTAL SHEETS	SHEET NO.
310	69-3	MORGAN	793	712
STA.		TO STA.		
FED. ROAD DIST. NO.	ILLINOIS	FED. AID PROJECT		

BY	DATE

BY	DATE

BY	DATE



10:53:48 AM

Mar-30-2011 10:53:48AM

FILE \$

F.A.P. RTE.	SECTION	COUNTY	TOTAL SHEETS	SHEET NO.
310	69-3	MORGAN	793	713
STA.			TO STA.	
FED. ROAD DIST. NO.			ILLINOIS	FED. AID PROJECT

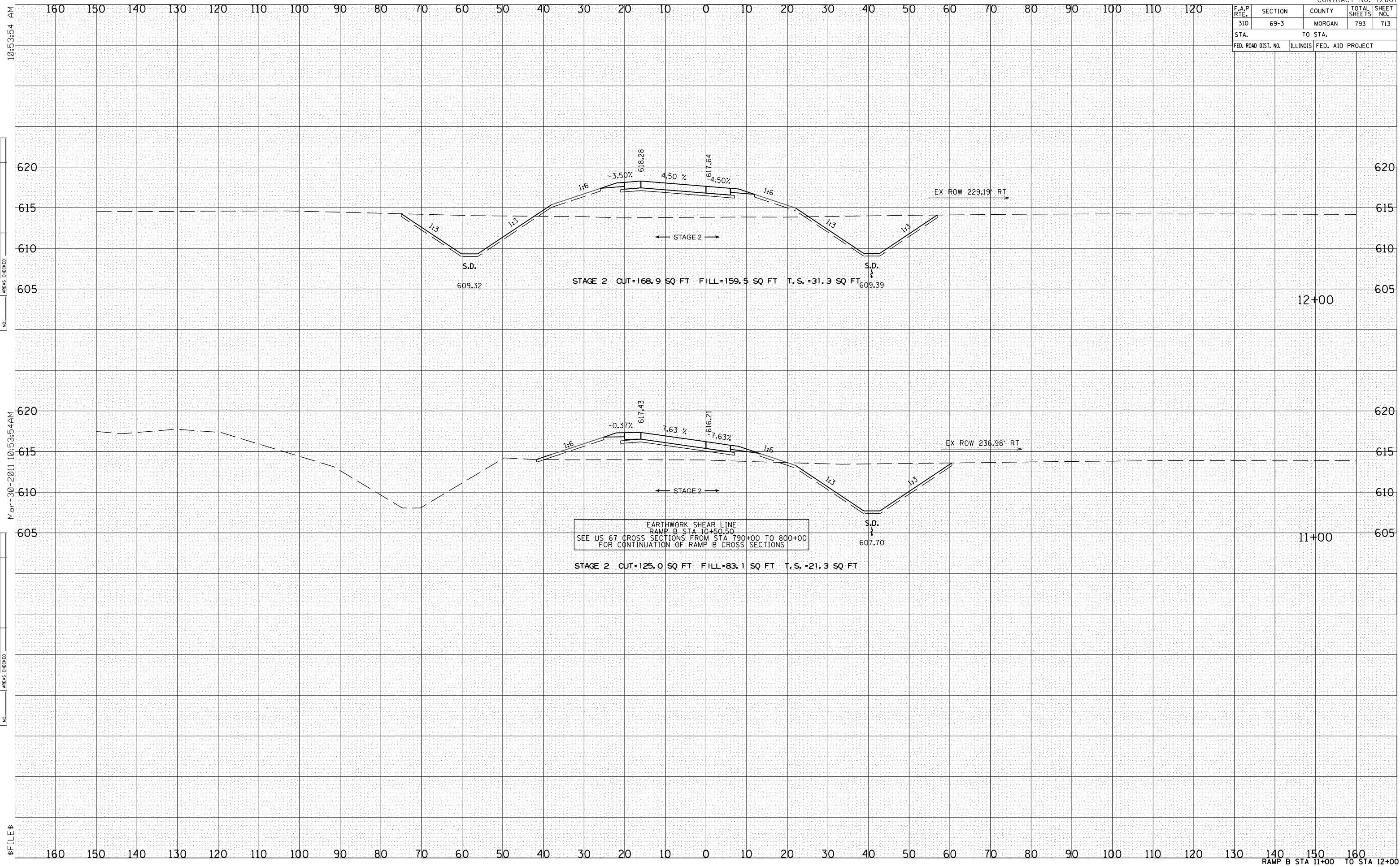
10:15:54 AM

BY	DATE
SURVEYED	
PLOTTED	
CHECKED	
DATE	
NO. BOOK	
AREAS CHECKED	
NO.	

Mar-30-2011 10:15:54AM

BY	DATE
SURVEYED	
PLOTTED	
CHECKED	
DATE	
NO. BOOK	
AREAS CHECKED	
NO.	

\$FILE \$

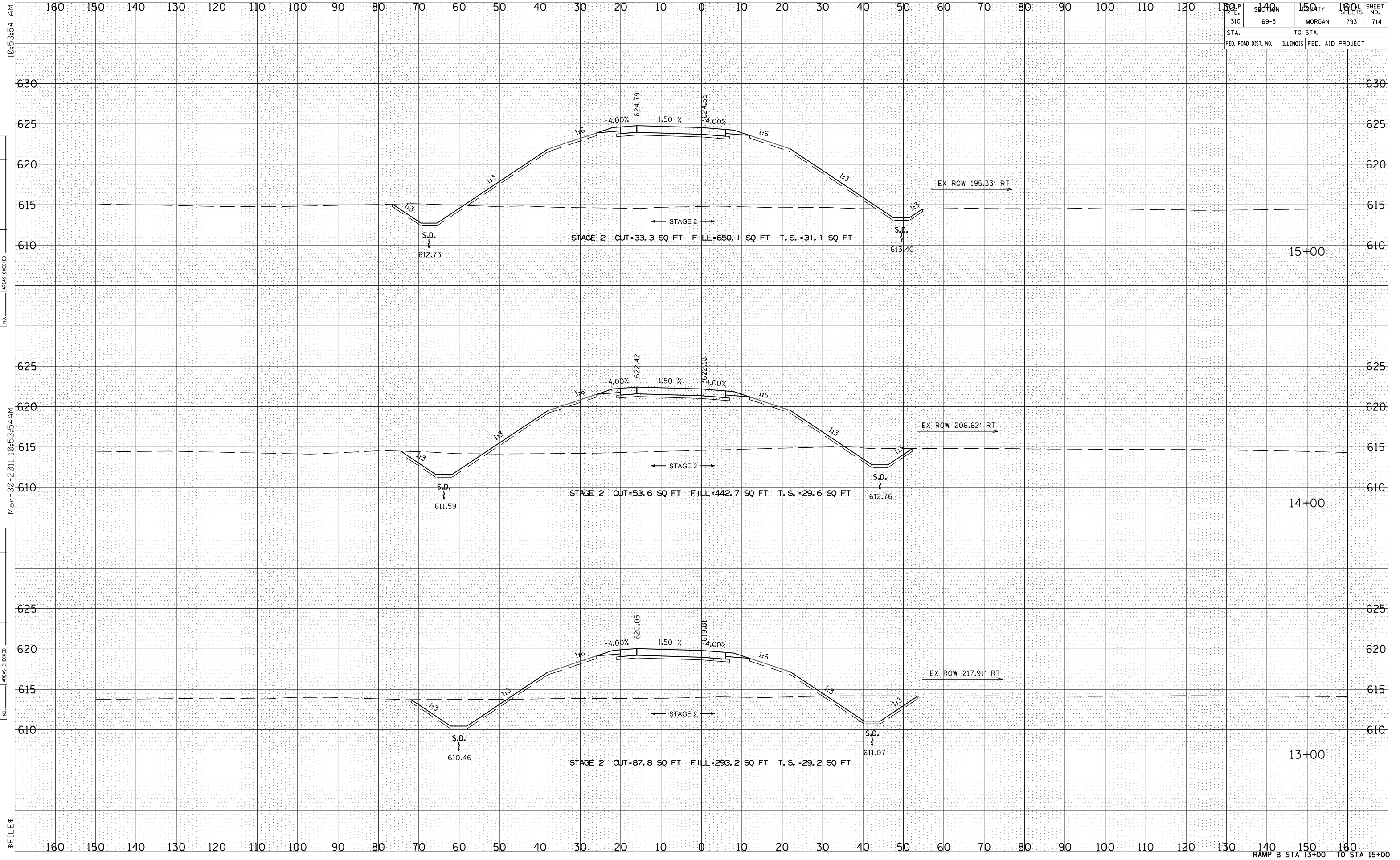


STAGE 2 CUT=168.9 SQ FT FILL=159.5 SQ FT T.S.=31.3 SQ FT

STAGE 2 CUT=125.0 SQ FT FILL=83.1 SQ FT T.S.=21.3 SQ FT

EARTHWORK SHEAR LINE
RAMP B STA 10+50.50
SEE US 67 CROSS SECTIONS FROM STA 790+00 TO 800+00
FOR CONTINUATION OF RAMP B CROSS SECTIONS

STATE	COUNTY	TOWNSHIP	SHEET NO.
ILLINOIS	MORGAN	793	714
STA. 13+00		TO STA. 15+00	
FED. ROAD DIST. NO.	ILLINOIS	FED. AID PROJECT	



10:15:34 AM

BY	DATE

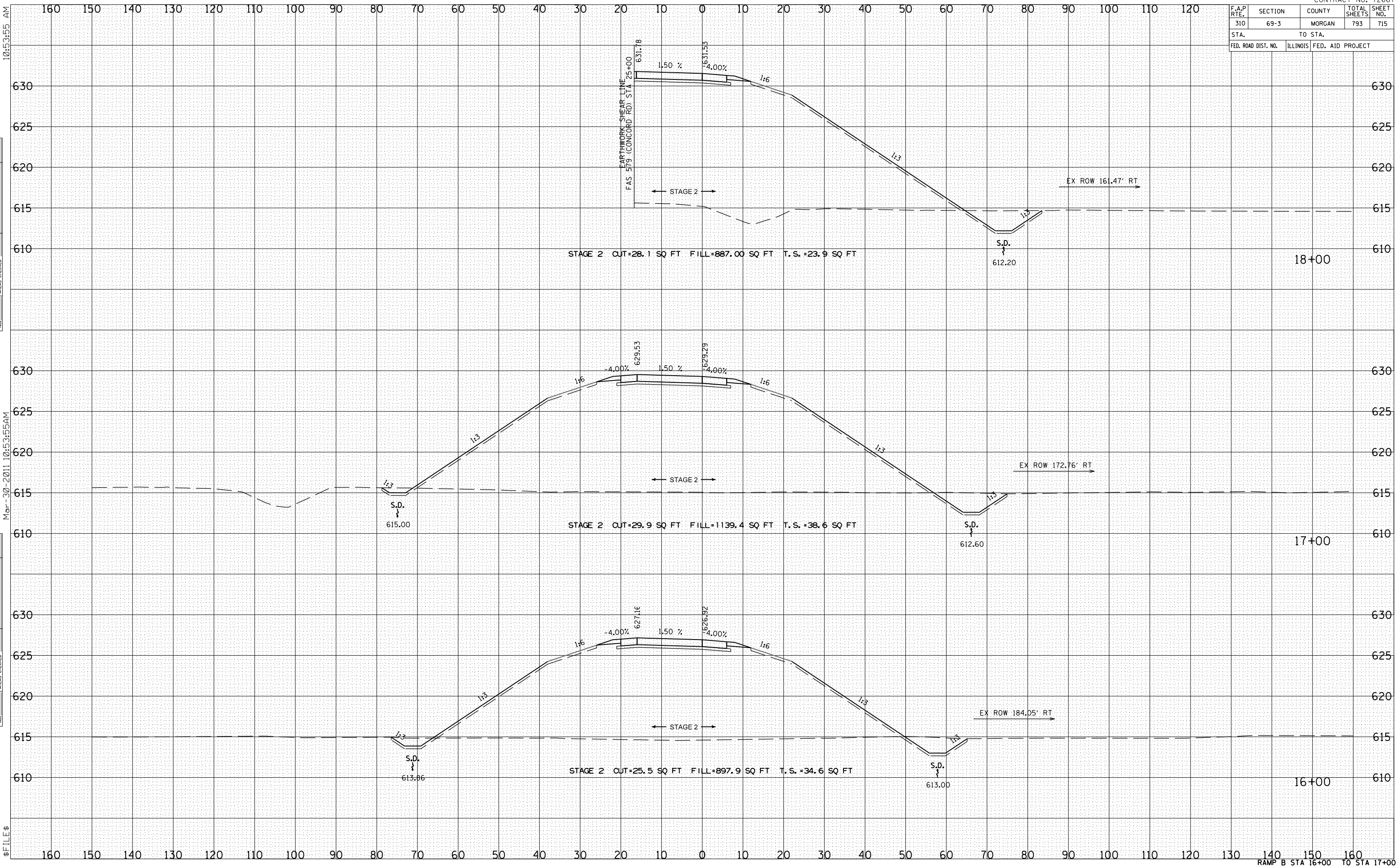
FINAL SURVEY	SURVEYED
NOTE BOOK	PLOTTED
NO.	DATE

Mar-30-2011 10:15:34 AM

BY	DATE

ORIGINAL SURVEY	SURVEYED
NOTE BOOK	PLOTTED
NO.	DATE

F.A.P. RTE.	SECTION	COUNTY	TOTAL SHEETS	SHEET NO.
310	69-3	MORGAN	793	715
STA.		TO STA.		
FED. ROAD DIST. NO.	ILLINOIS	FED. AID PROJECT		



10:15:35 AM

BY	DATE

Mar-30-2011 10:15:35 AM

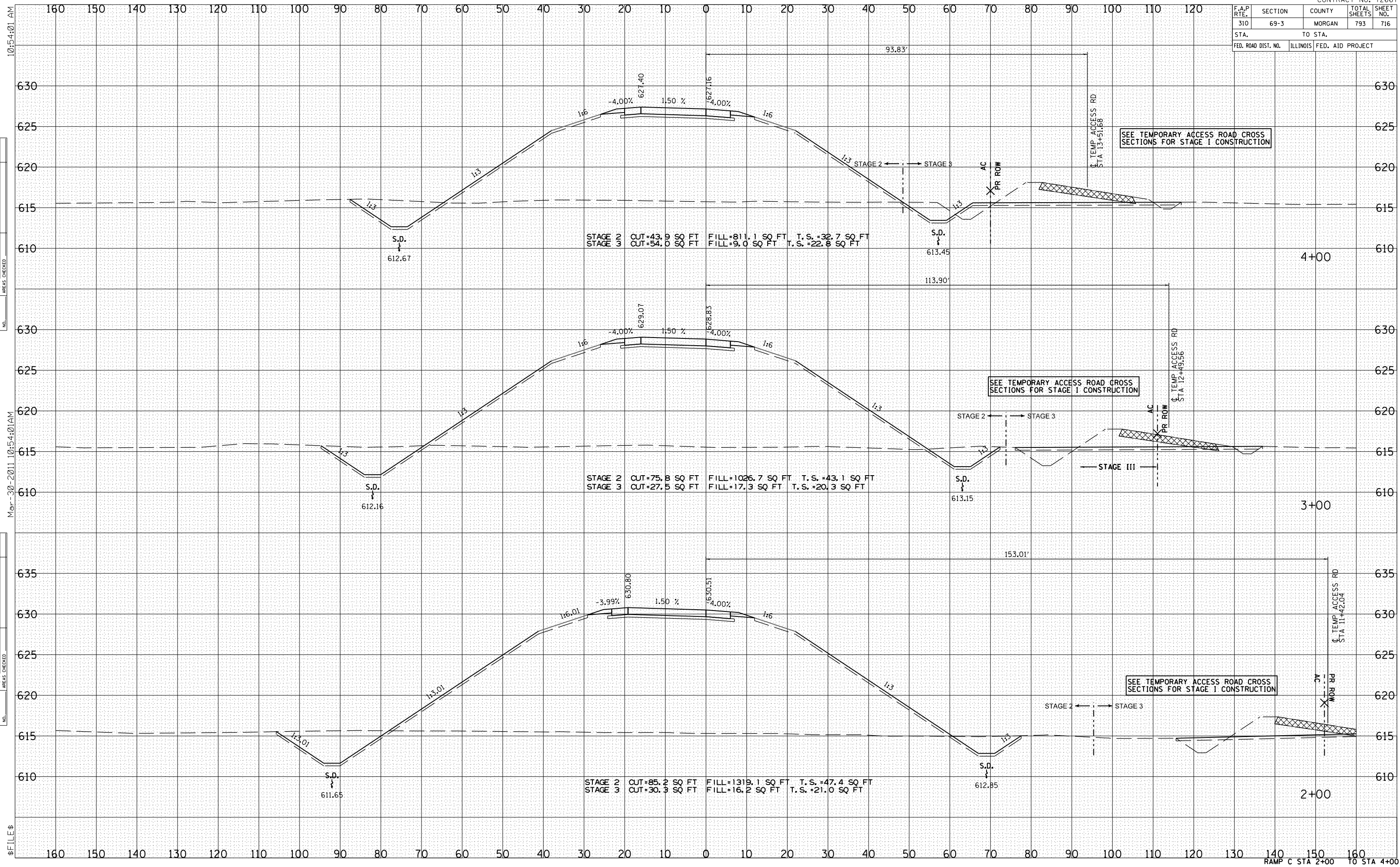
BY	DATE

\$ FILE \$

160 150 140 130 120 110 100 90 80 70 60 50 40 30 20 10 0 10 20 30 40 50 60 70 80 90 100 110 120 130 140 150 160

RAMP B STA 16+00 TO STA 17+00

F.A.P. RTE.	SECTION	COUNTY	TOTAL SHEETS	SHEET NO.
310	69-3	MORGAN	793	716
STA.		TO STA.		
FED. ROAD DIST. NO.	ILLINOIS	FED. AID PROJECT		



10:54:01 AM

BY	DATE

FINAL SURVEY SURVEYED PLOTTED NOTE BOOK NO. AREAS CHECKED

Mar-30-2011 10:54:01 AM

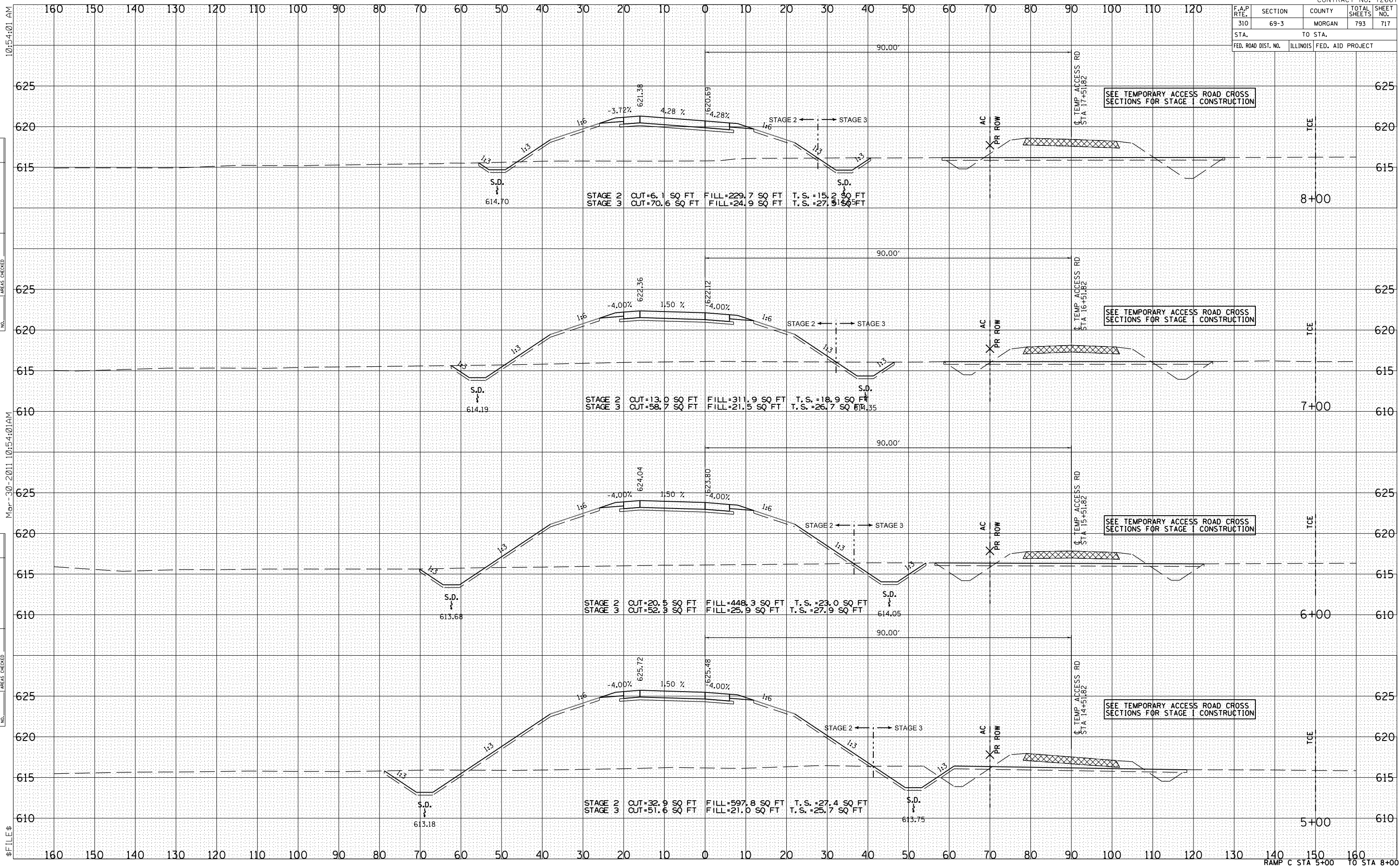
BY	DATE

ORIGINAL SURVEY SURVEYED PLOTTED NOTE BOOK NO. AREAS CHECKED

FILE \$

RAMP C STA 2+00 TO STA 4+00

F.A.P. RTE.	SECTION	COUNTY	TOTAL SHEETS	SHEET NO.
310	69-3	MORGAN	793	717
STA.	TO STA.			
FED. ROAD DIST. NO.	ILLINOIS	FED. AID PROJECT		



BY: _____ DATE: _____

FINAL SURVEY PLOTTED _____

NOTE BOOK _____

AREAS CHECKED _____

BY: _____ DATE: _____

ORIGINAL SURVEY PLOTTED _____

NOTE BOOK _____

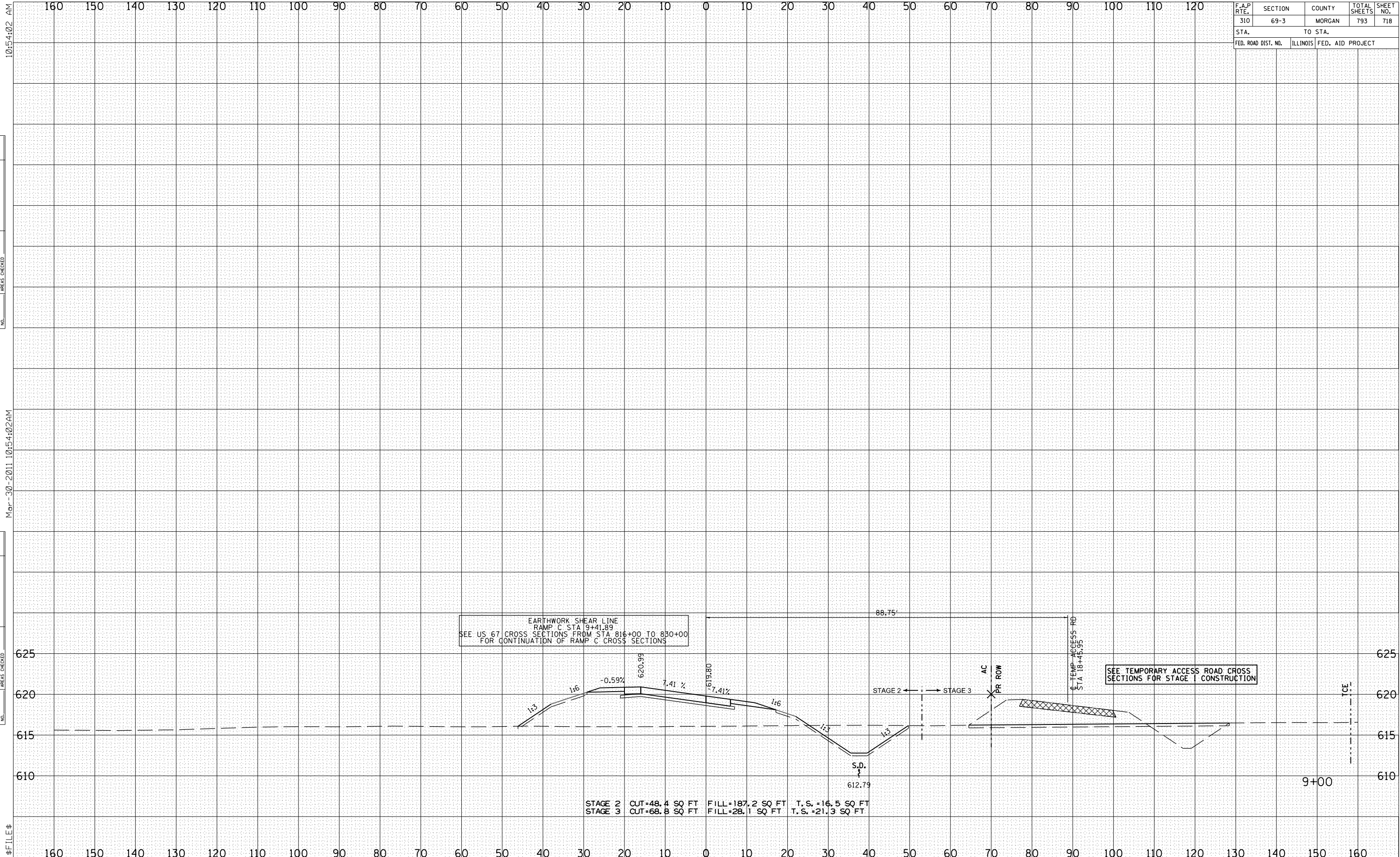
AREAS CHECKED _____

10:54:01 AM

Mar-30-2011 10:54:01 AM

FILE \$

F.A.P. RTE.	SECTION	COUNTY	TOTAL SHEETS	SHEET NO.
310	69-3	MORGAN	793	718
STA.		TO STA.		
FED. ROAD DIST. NO.	ILLINOIS	FED. AID PROJECT		



EARTHWORK SHEAR LINE
 RAMP C STA 9+41.89
 SEE US 67 CROSS SECTIONS FROM STA 816+00 TO 830+00
 FOR CONTINUATION OF RAMP C CROSS SECTIONS

SEE TEMPORARY ACCESS ROAD CROSS
 SECTIONS FOR STAGE 1 CONSTRUCTION

STAGE 2 CUT=48.4 SQ FT FILL=187.2 SQ FT T.S.=16.5 SQ FT
 STAGE 3 CUT=68.8 SQ FT FILL=28.1 SQ FT T.S.=21.3 SQ FT

10:15:02 AM

Mar-30-2011 10:54:02AM

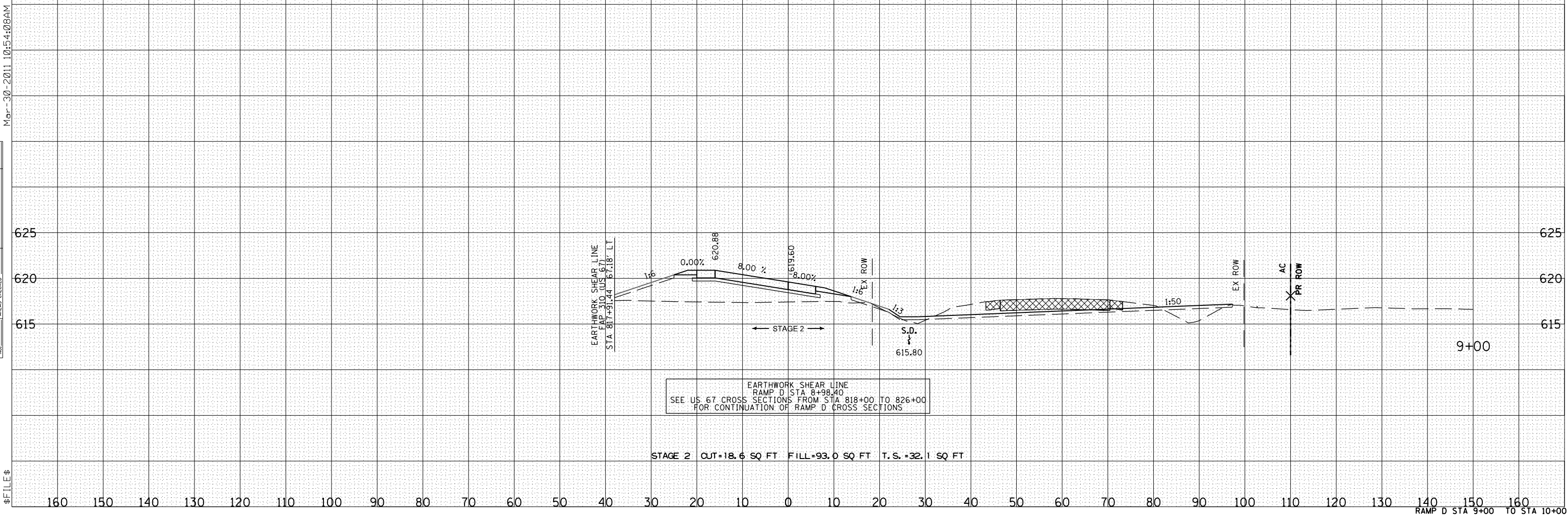
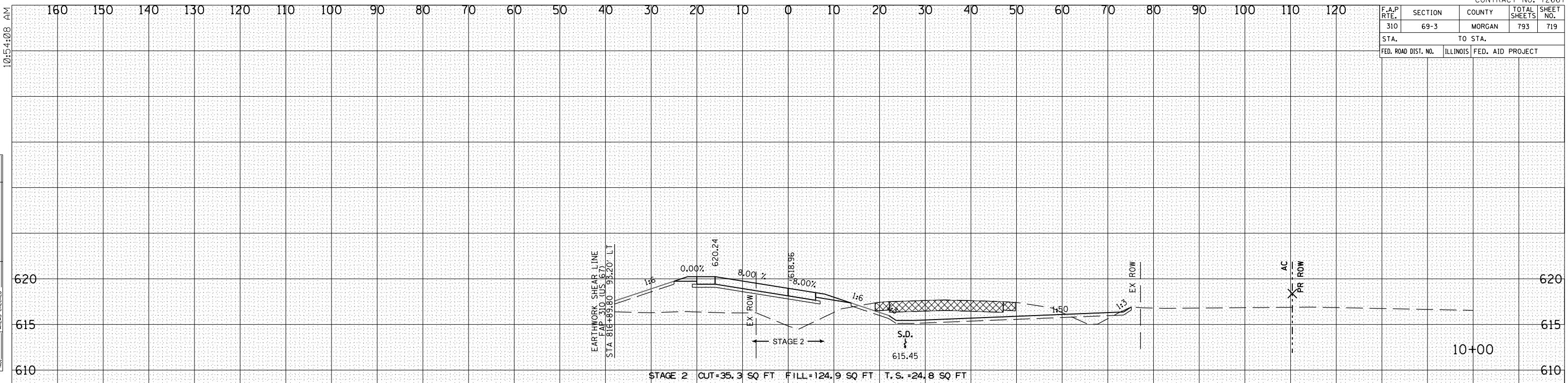
\$ FILE \$

RAMP C STA 9+00

DATE
BY
NO.
AREAS CHECKED
AREAS
DATE
BY
NO.
AREAS CHECKED
AREAS

DATE
BY
NO.
AREAS CHECKED
AREAS
DATE
BY
NO.
AREAS CHECKED
AREAS

F.A.P. RTE.	SECTION	COUNTY	TOTAL SHEETS	SHEET NO.
310	69-3	MORGAN	793	719
STA. TO STA.		FED. ROAD DIST. NO. ILLINOIS FED. AID PROJECT		



BY	DATE

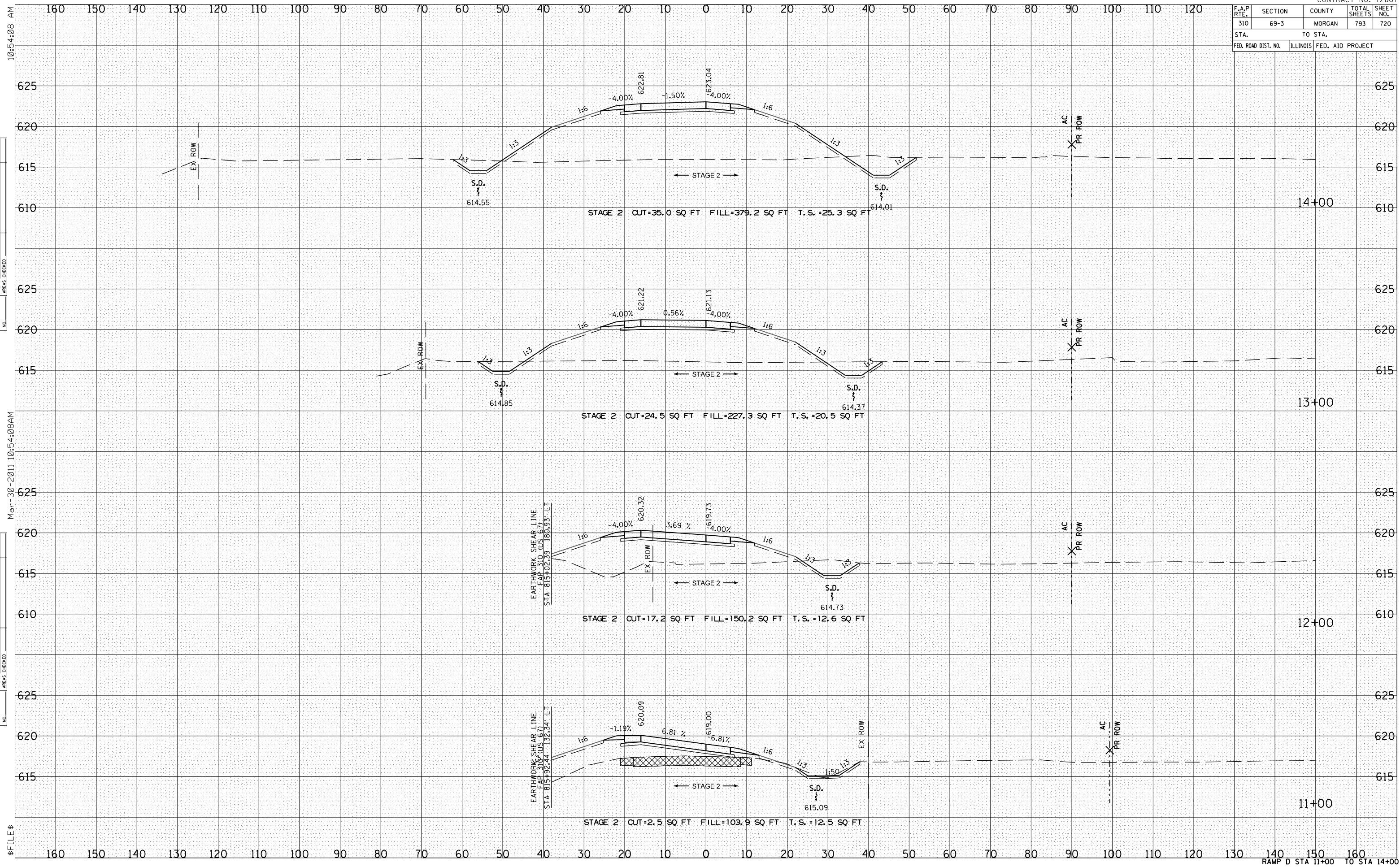
FINAL SURVEY PLOTTED
NOTE BOOK NO. _____
AREAS CHECKED

BY	DATE

ORIGINAL SURVEY PLOTTED
NOTE BOOK NO. _____
AREAS CHECKED

FILE \$

F.A.P. RTE.	SECTION	COUNTY	TOTAL SHEETS	SHEET NO.
310	69-3	MORGAN	793	720
STA.		TO STA.		
FED. ROAD DIST. NO.	ILLINOIS	FED. AID PROJECT		



10:15:4:08 AM

BY	DATE
SURVEYED	
PLOTTED	
INSTRUMENT	
NO. OF SHEETS	
AREAS CHECKED	

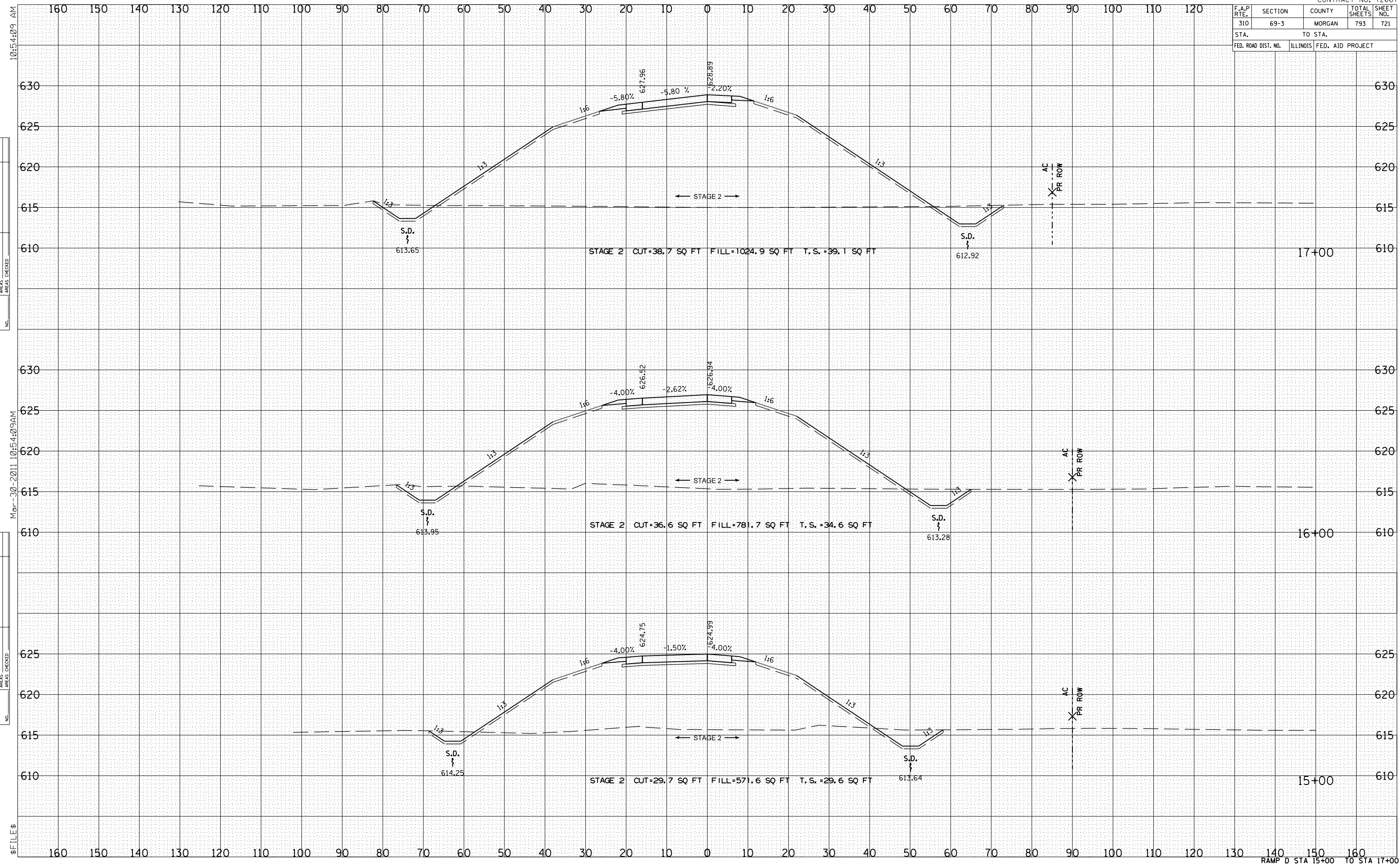
Mar-30-2011 10:54:08AM

BY	DATE
ORIGINAL SURVEY	
PLOTTED	
INSTRUMENT	
NO. OF SHEETS	
AREAS CHECKED	

\$ FILE \$

F.A.P. RTE.	SECTION	COUNTY	TOTAL SHEETS	SHEET NO.
310	69-3	MORGAN	793	721

STA.		TO STA.
FED. ROAD DIST. NO.	ILLINOIS	FED. AID PROJECT



BY _____ DATE _____

NO.	DATE	BY	REVISION

10:15:4:09 AM

FINAL SURVEY NO. _____

SURVEYED _____

PLOTTED _____

INSCALE _____

AREAS CHECKED _____

BY _____ DATE _____

NO.	DATE	BY	REVISION

Mar-30-2011 10:54:09AM

ORIGINAL SURVEY NO. _____

SURVEYED _____

PLOTTED _____

INSCALE _____

AREAS CHECKED _____

\$ FILE \$

F.A.P. RTE.	SECTION	COUNTY	TOTAL SHEETS	SHEET NO.
310	69-3	MORGAN	793	722
STA.		TO STA.		
FED. ROAD DIST. NO.	ILLINOIS	FED. AID PROJECT		

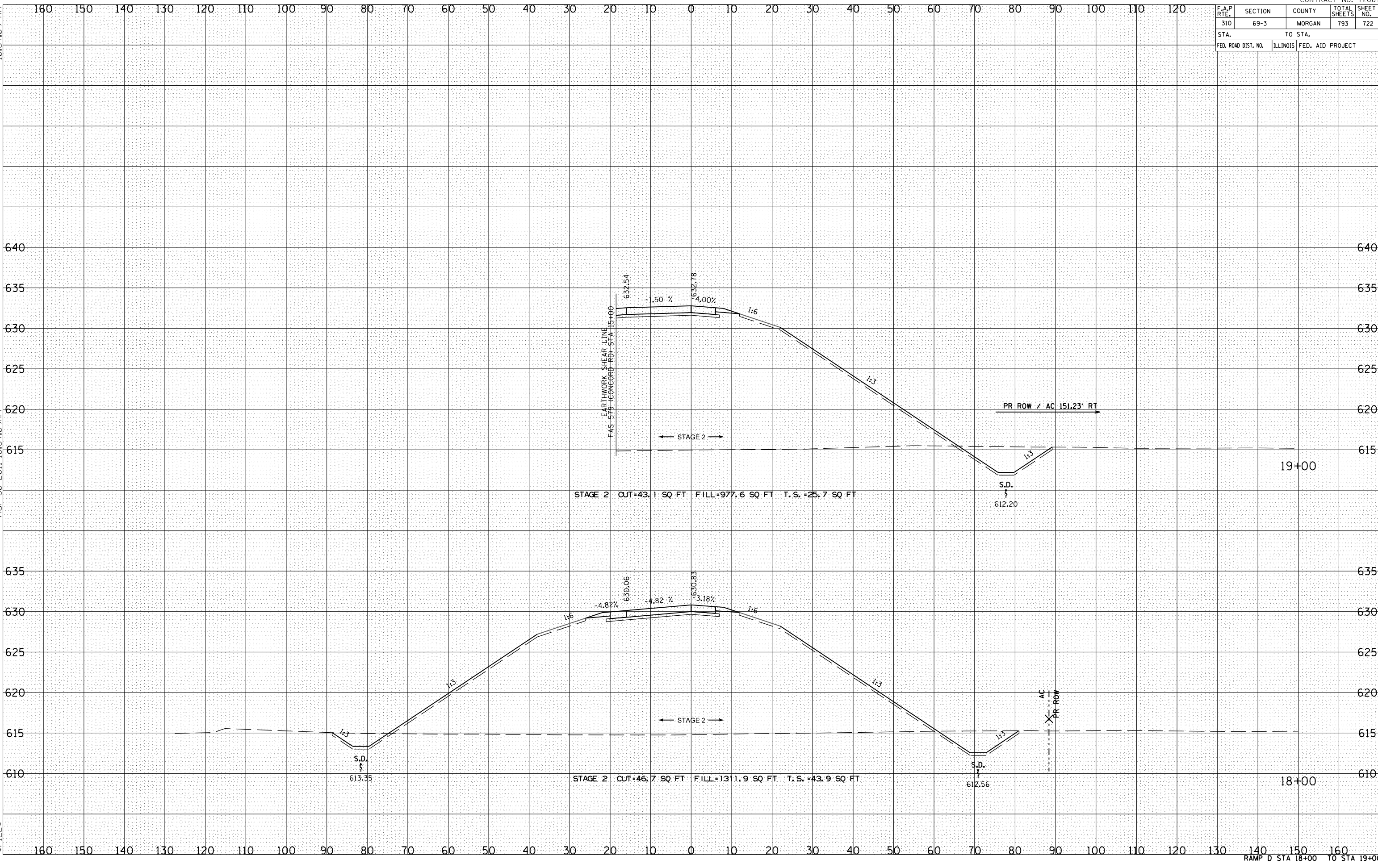
BY	DATE

BY	DATE

10:15:09 AM

Mar-30-2011 10:54:09AM

\$ FILE \$



F.A.P. RTE.	SECTION	COUNTY	TOTAL SHEETS	SHEET NO.
310	69-3	MORGAN	793	723
STA.		TO STA.		
FED. ROAD DIST. NO.		ILLINOIS	FED. AID PROJECT	

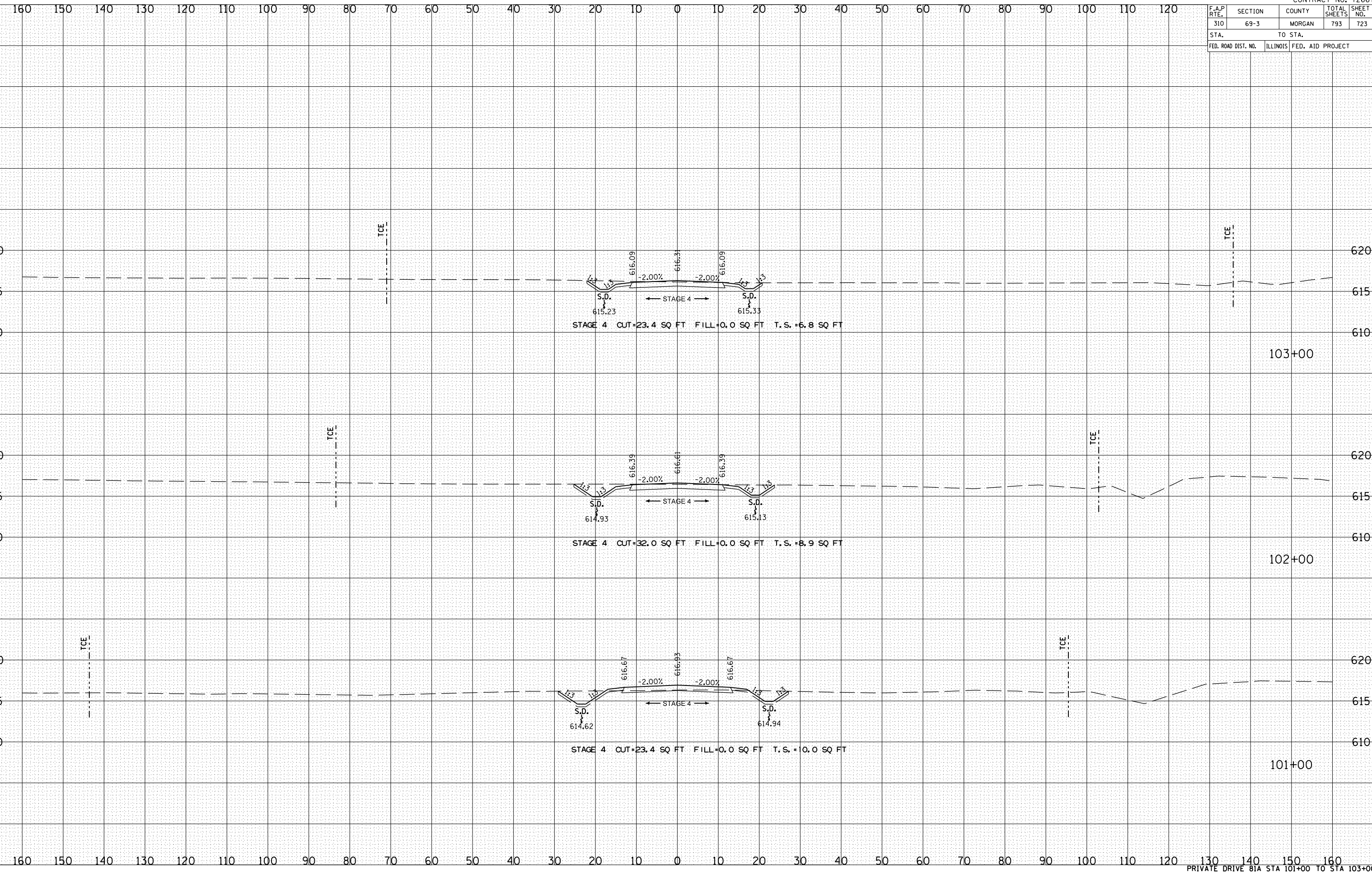
BY	DATE

BY	DATE

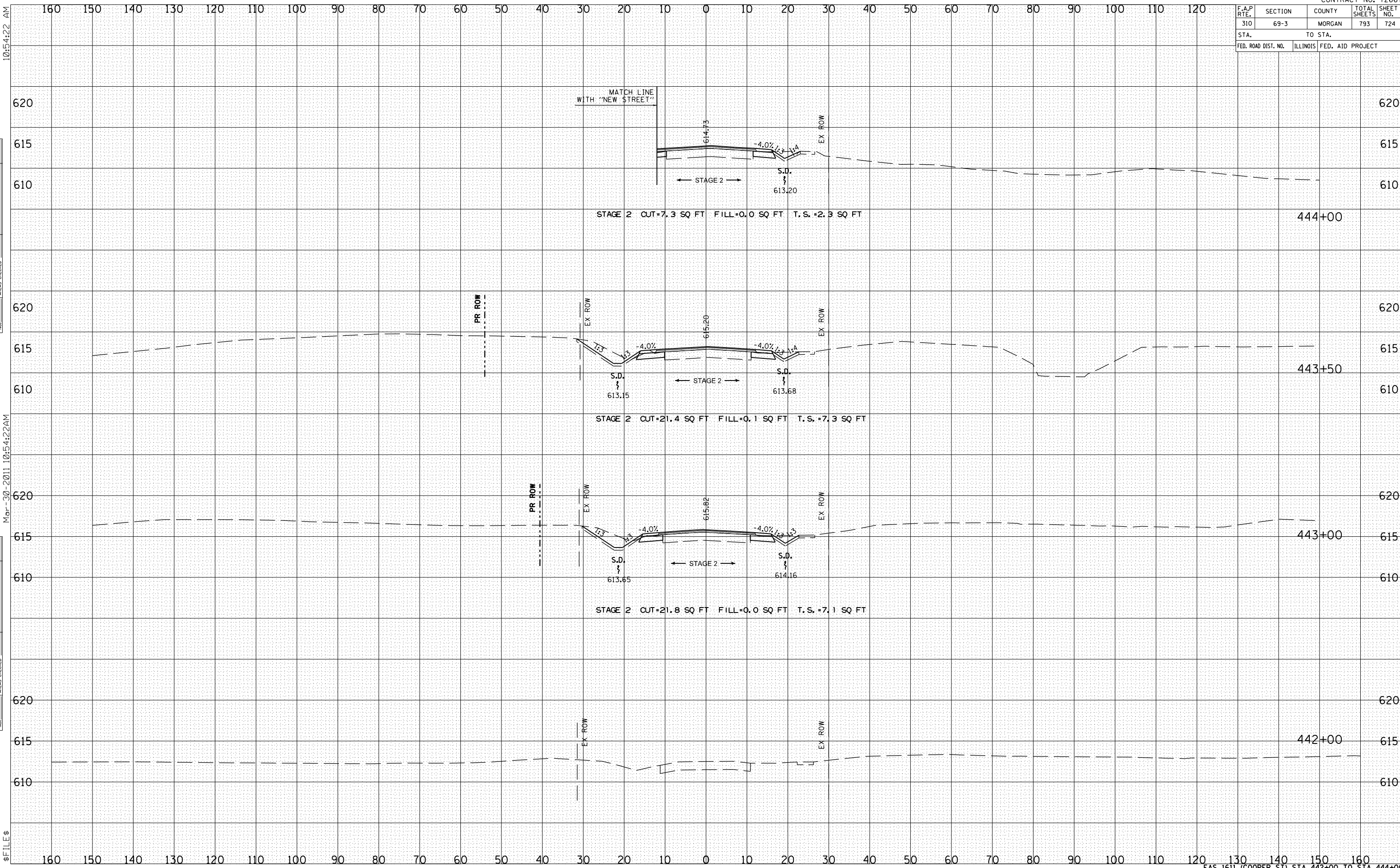
10:54:15 AM

Mar-30-2011 10:54:15AM

\$ FILE \$



F.A.P. RTE.	SECTION	COUNTY	TOTAL SHEETS	SHEET NO.
310	69-3	MORGAN	793	724
STA.		TO STA.		
FED. ROAD DIST. NO.		ILLINOIS	FED. AID	PROJECT

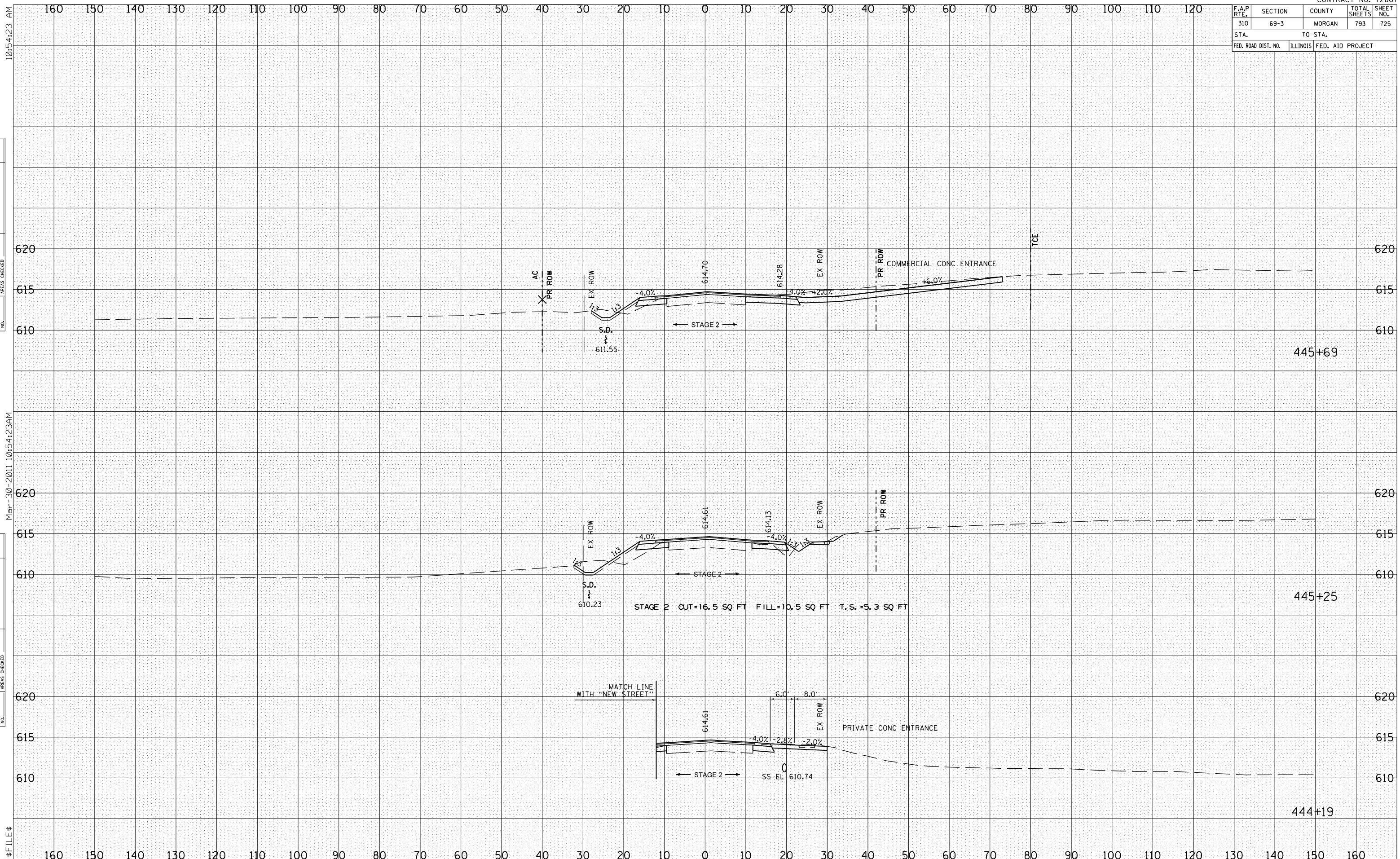


BY	DATE

BY	DATE

BY	DATE

F.A.P. RTE.	SECTION	COUNTY	TOTAL SHEETS	SHEET NO.
310	69-3	MORGAN	793	725
STA.		TO STA.		
FED. ROAD DIST. NO.	ILLINOIS	FED. AID PROJECT		



BY	DATE

BY	DATE

10:54:23 AM

Mar-30-2011 10:54:23 AM

FILE \$

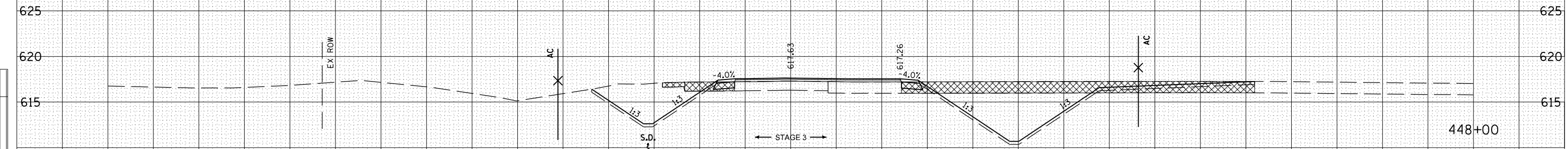
445+69

445+25

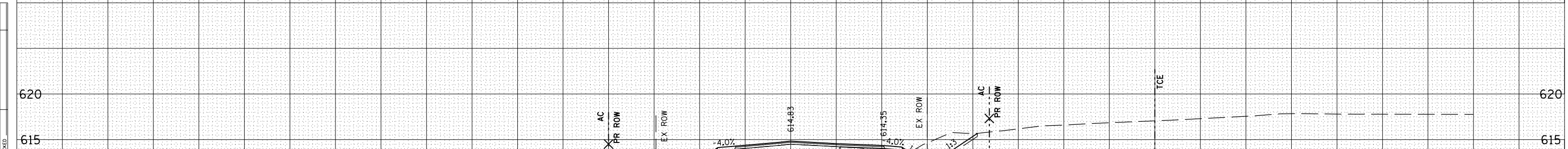
444+19

F.A.P. RTE.	SECTION	COUNTY	TOTAL SHEETS	SHEET NO.
310	69-3	MORGAN	793	726
STA.		TO STA.		
FED. ROAD DIST. NO.		ILLINOIS FED. AID PROJECT		


10:54:23 AM



Mar-30-2011 10:54:23 AM



FILE \$



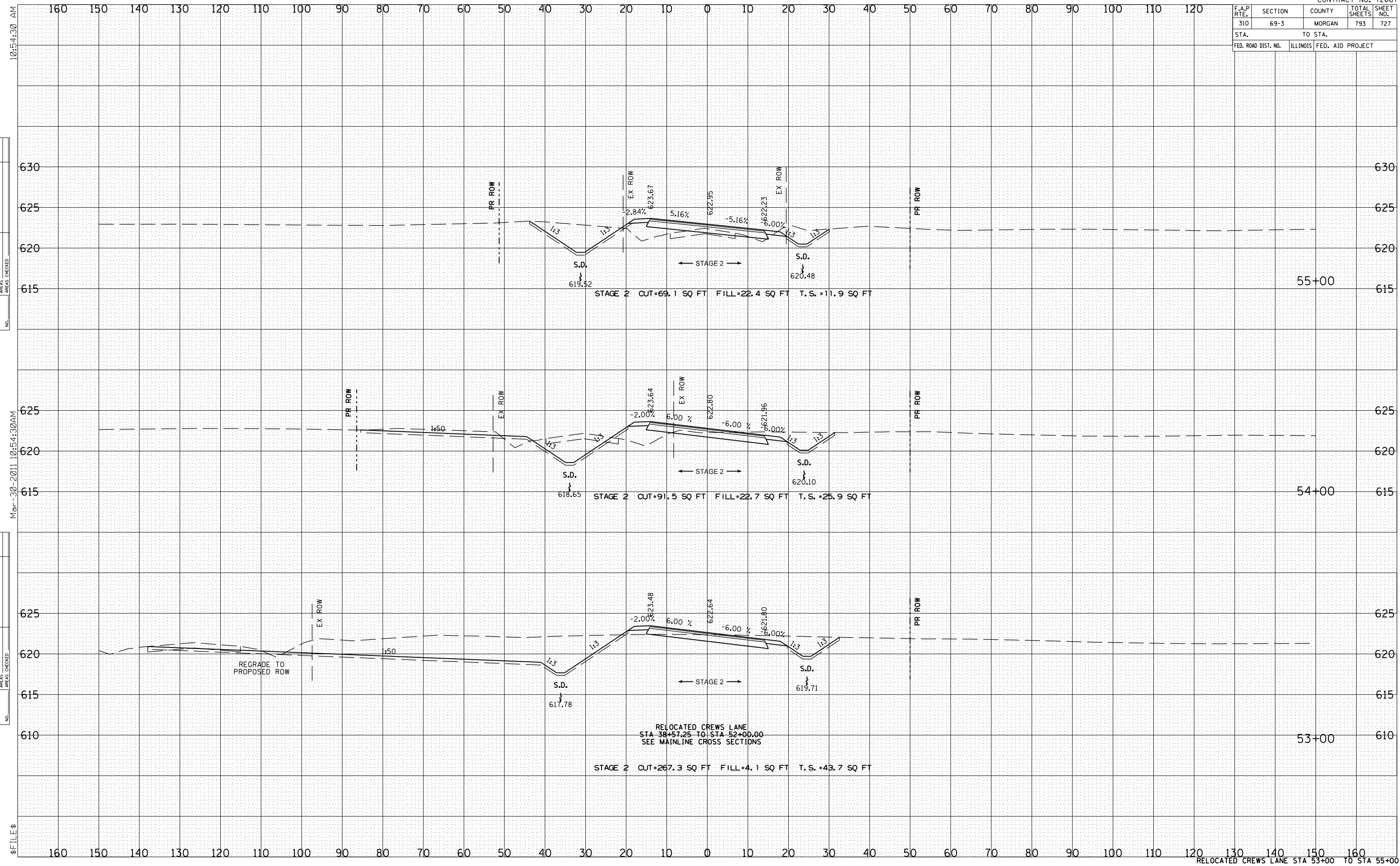
BY	DATE

BY	DATE

BY	DATE

FILE \$

F.A.P. RTE.	SECTION	COUNTY	TOTAL SHEETS	SHEET NO.
310	69-3	MORGAN	793	727
STA.		TO STA.		
FED. ROAD DIST. NO.		ILLINOIS	FED. AID PROJECT	



10:154:30 AM

BY	DATE
SURVEYED	
PLOTTED	
DATE	
NO. BOOK	
AREAS CHECKED	

Mar-30-2011 10:154:30AM

BY	DATE
SURVEYED	
PLOTTED	
DATE	
NO. BOOK	
AREAS CHECKED	

\$ FILE \$

F.A.P. RTE.	SECTION	COUNTY	TOTAL SHEETS	SHEET NO.
310	69-3	MORGAN	793	728
STA.		TO STA.		
FED. ROAD DIST. NO.	ILLINOIS	FED. AID PROJECT		

10:154:30 AM

BY	DATE

FINAL SURVEYED PLOTTED AREA CHANGED AREAS CHECKED

NOTE BOOK NO.

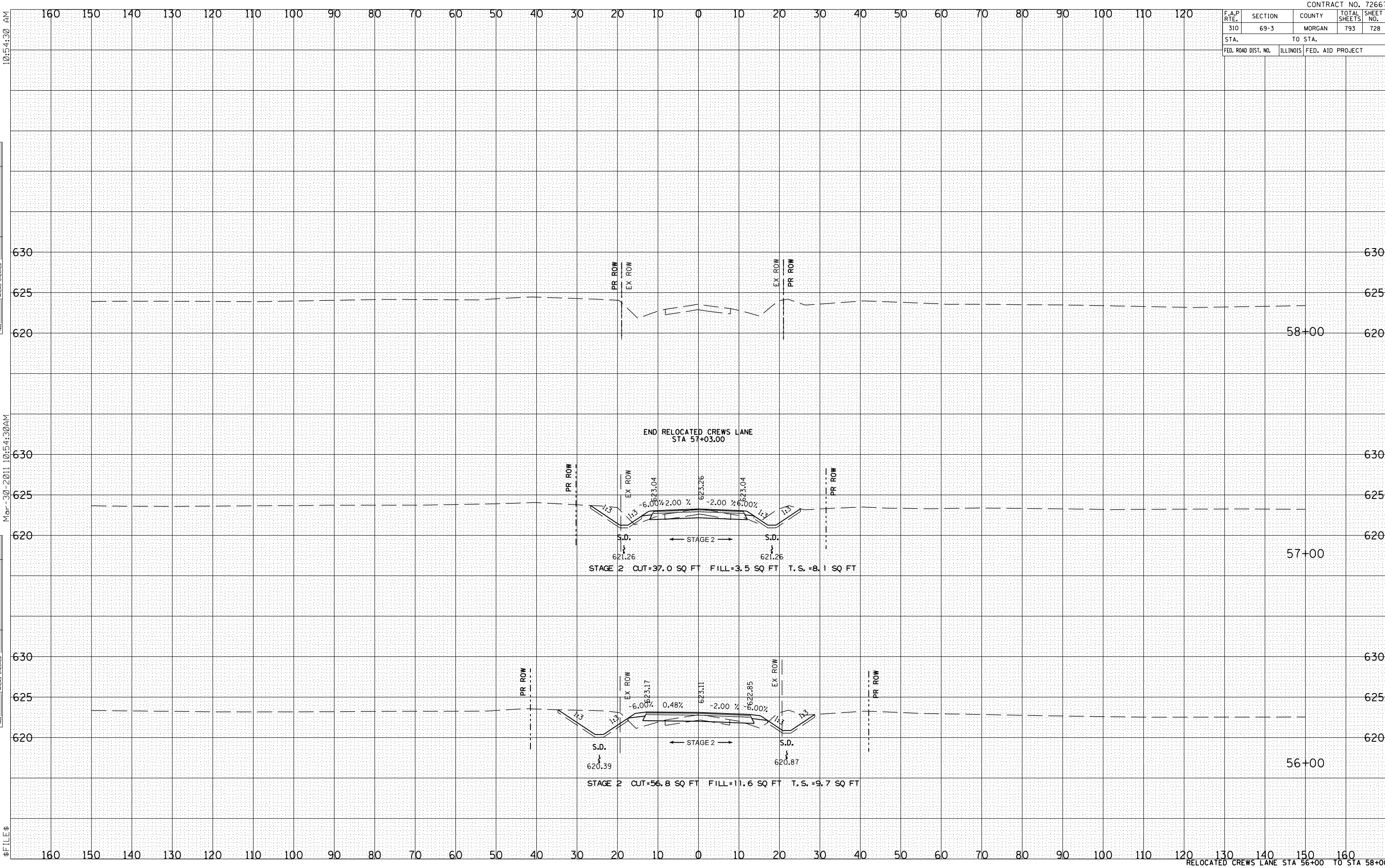
Mar-30-2011 10:54:30AM

BY	DATE

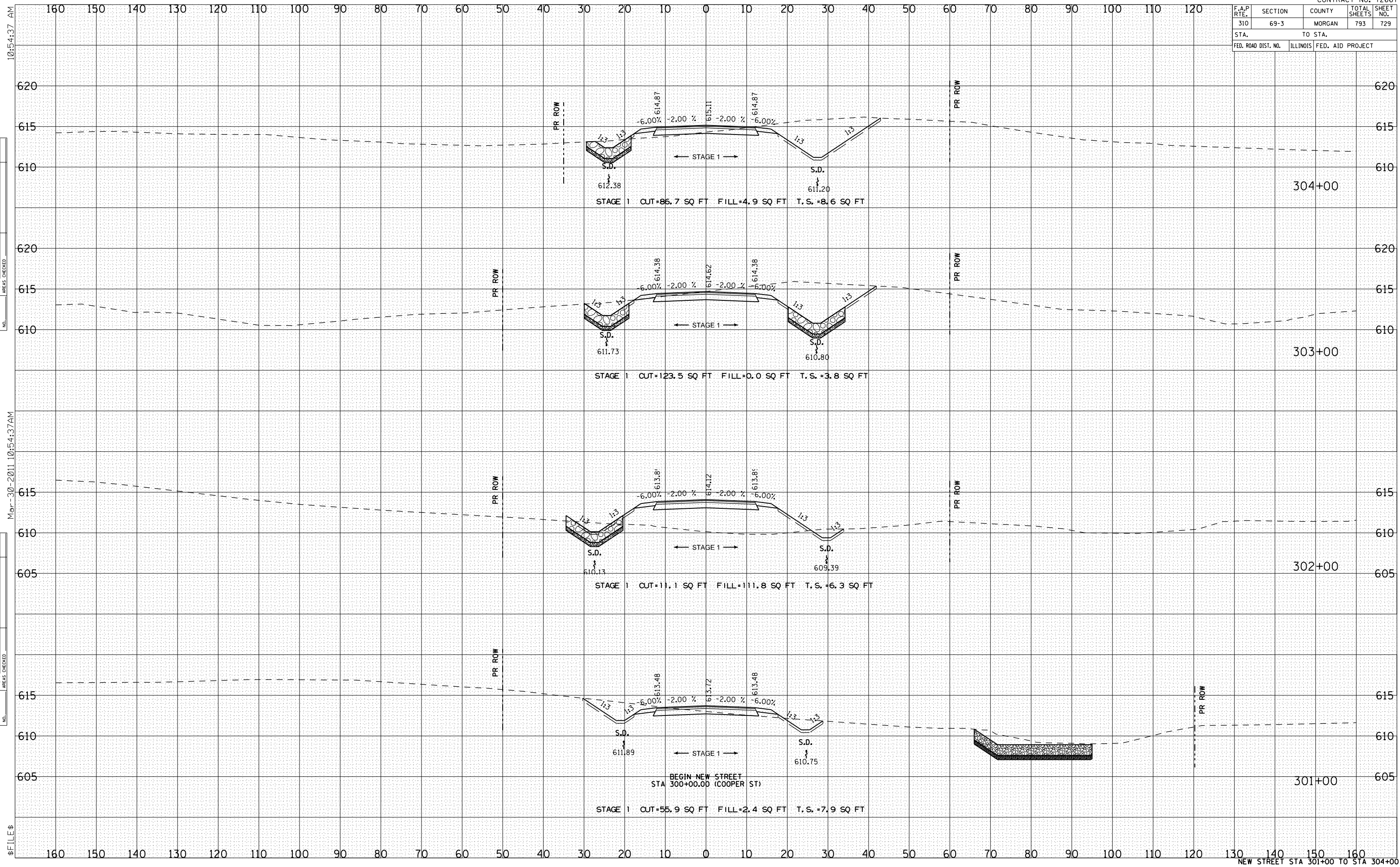
ORIGINAL SURVEYED PLOTTED AREA CHANGED AREAS CHECKED

NOTE BOOK NO.

FILE \$



F.A.P. RTE.	SECTION	COUNTY	TOTAL SHEETS	SHEET NO.
310	69-3	MORGAN	793	729
STA.		TO STA.		
FED. ROAD DIST. NO.	ILLINOIS	FED. AID PROJECT		



10:15:43:7 AM

BY	DATE

FINAL SURVEY PLOTTED
NOTE BOOK NO. _____
AREAS CHECKED _____

Mar-30-2011 10:54:37AM

BY	DATE

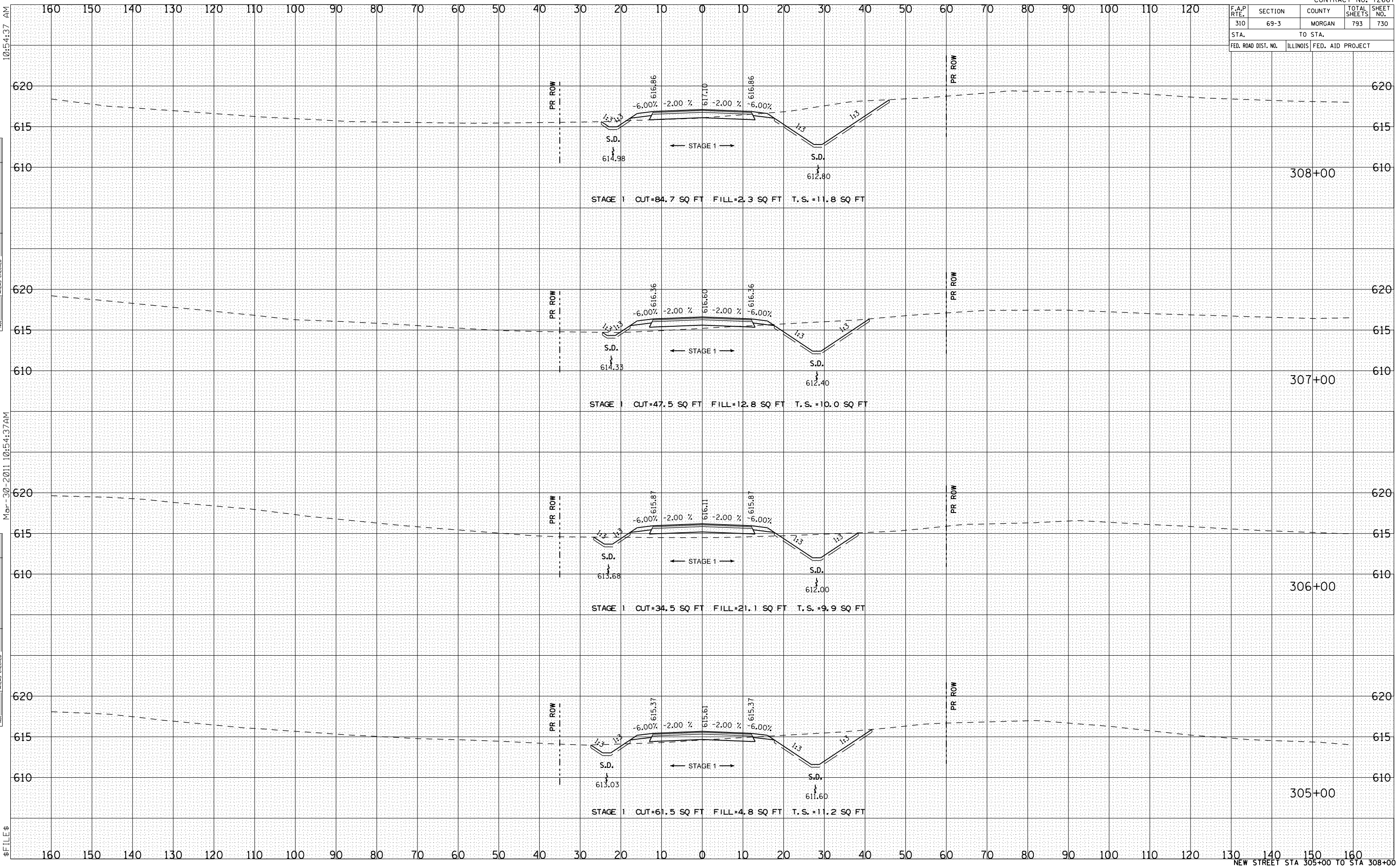
ORIGINAL SURVEY PLOTTED
NOTE BOOK NO. _____
AREAS CHECKED _____

\$ FILE \$

160 150 140 130 120 110 100 90 80 70 60 50 40 30 20 10 0 10 20 30 40 50 60 70 80 90 100 110 120 130 140 150 160

NEW STREET STA 301+00 TO STA 304+00

F.A.P. RTE.	SECTION	COUNTY	TOTAL SHEETS	SHEET NO.
310	69-3	MORGAN	793	730
STA.		TO STA.		
FED. ROAD DIST. NO.	ILLINOIS	FED. AID PROJECT		



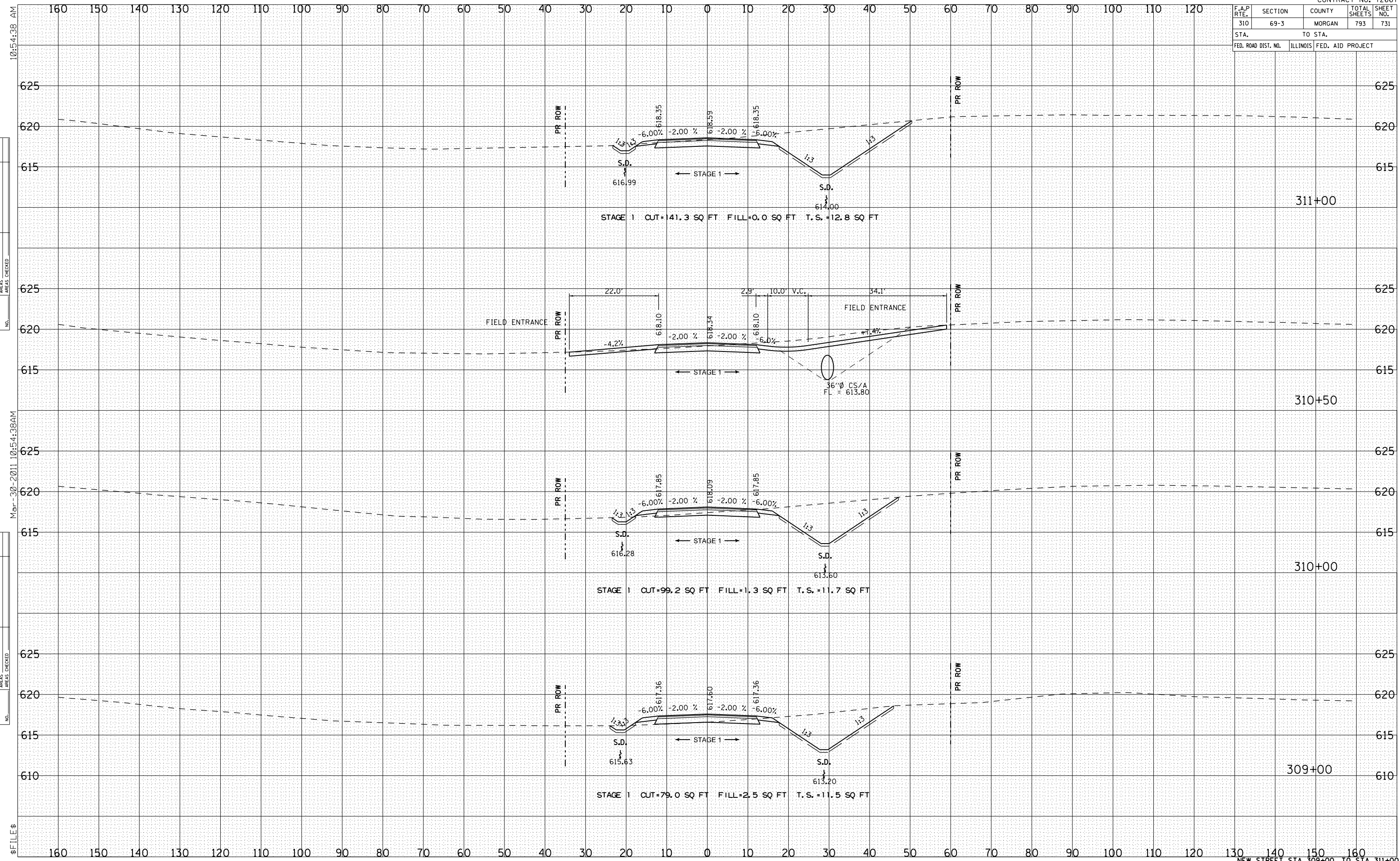
BY _____ DATE _____
 SURVEYED _____
 PLOTTED _____
 NOTE BOOK _____
 NO. _____

BY _____ DATE _____
 SURVEYED _____
 PLOTTED _____
 NOTE BOOK _____
 NO. _____

Mar-30-2011 10:54:37AM

\$FILE \$

F.A.P. RTE.	SECTION	COUNTY	TOTAL SHEETS	SHEET NO.
310	69-3	MORGAN	793	731
STA. 310		TO STA. 311+00		
FED. ROAD DIST. NO.		ILLINOIS FED. AID PROJECT		



10:15:43:38 AM

BY	DATE

FINAL SURVEY PLOTTED DATE: 10/15/11
NOTE BOOK NO.:

Mar-30-2011 10:54:38AM

BY	DATE

ORIGINAL SURVEY PLOTTED DATE: 10/15/11
NOTE BOOK NO.:

F.A.P. RTE.	SECTION	COUNTY	TOTAL SHEETS	SHEET NO.
310	69-3	MORGAN	793	732
STA. TO STA.				
FED. ROAD DIST. NO.	ILLINOIS	FED. AID PROJECT		

10:15:43:38 AM 160 150 140 130 120 110 100 90 80 70 60 50 40 30 20 10 0 10 20 30 40 50 60 70 80 90 100 110 120

DATE	
BY	
SURVEYED	
PLOTTED	
IN SCALE	
AREAS CHECKED	
NO.	

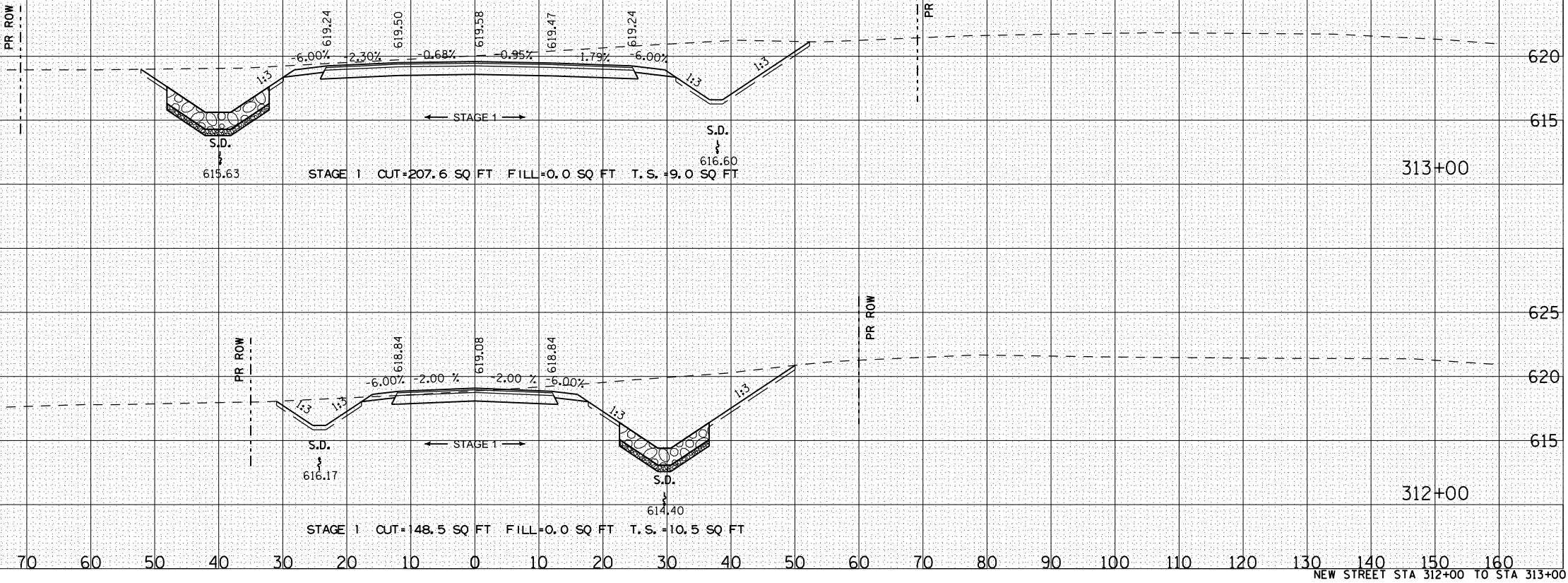
Mar-30-2011 10:54:38AM

DATE	
BY	
SURVEYED	
PLOTTED	
IN SCALE	
AREAS CHECKED	
NO.	

DATE	
BY	
SURVEYED	
PLOTTED	
IN SCALE	
AREAS CHECKED	
NO.	

\$ FILE \$

END NEW STREET
STA 313+35.25 (ASH ST)



F.A.P. RTE.	SECTION	COUNTY	TOTAL SHEETS	SHEET NO.
310	69-3	MORGAN	793	733
STA.		TO STA.		
FED. ROAD DIST. NO.	ILLINOIS	FED. AID	PROJECT	

BY	DATE

BY	DATE

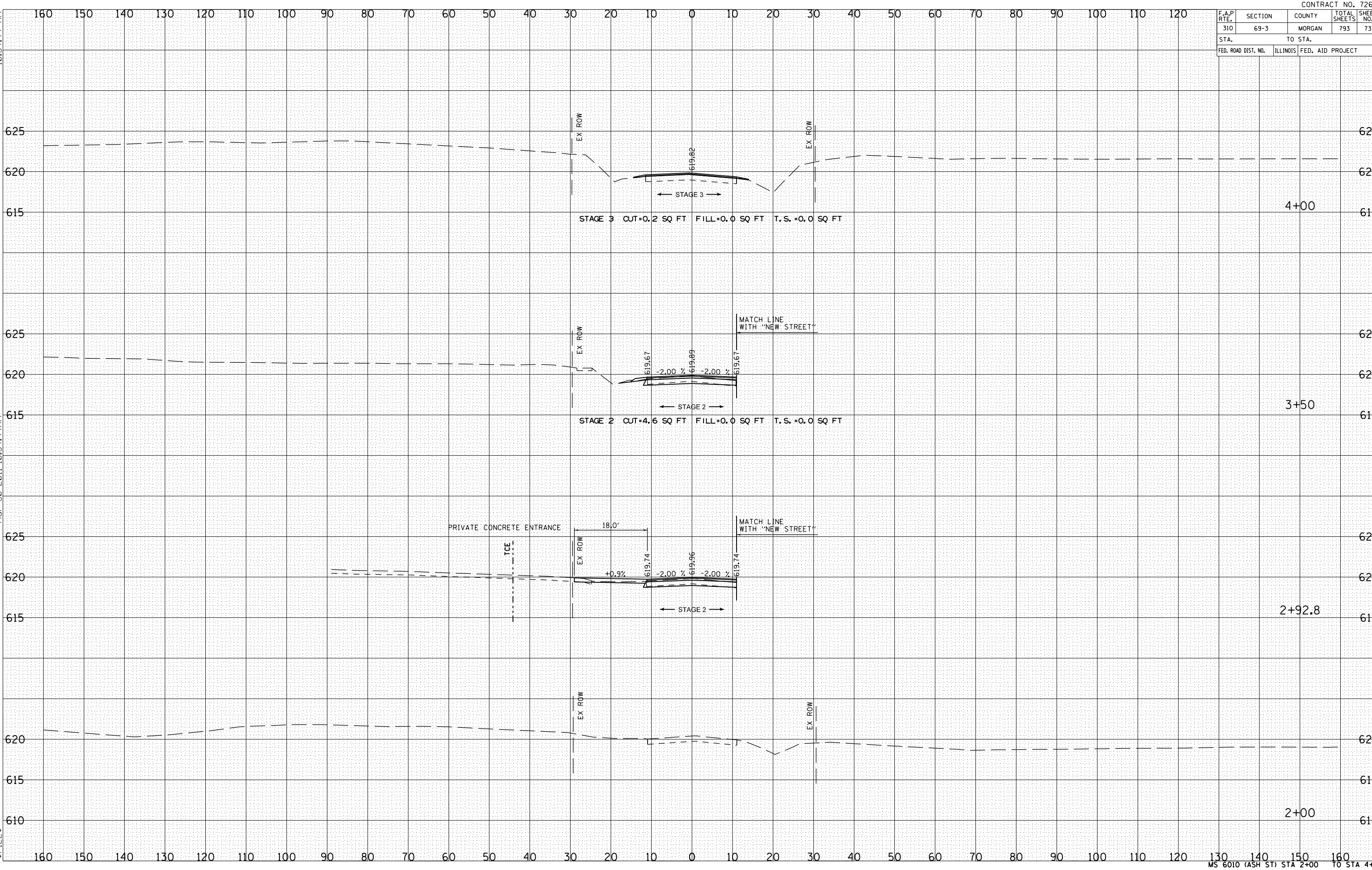
BY	DATE

BY	DATE

10:15:44 AM

Mar-30-2011 10:54:44AM

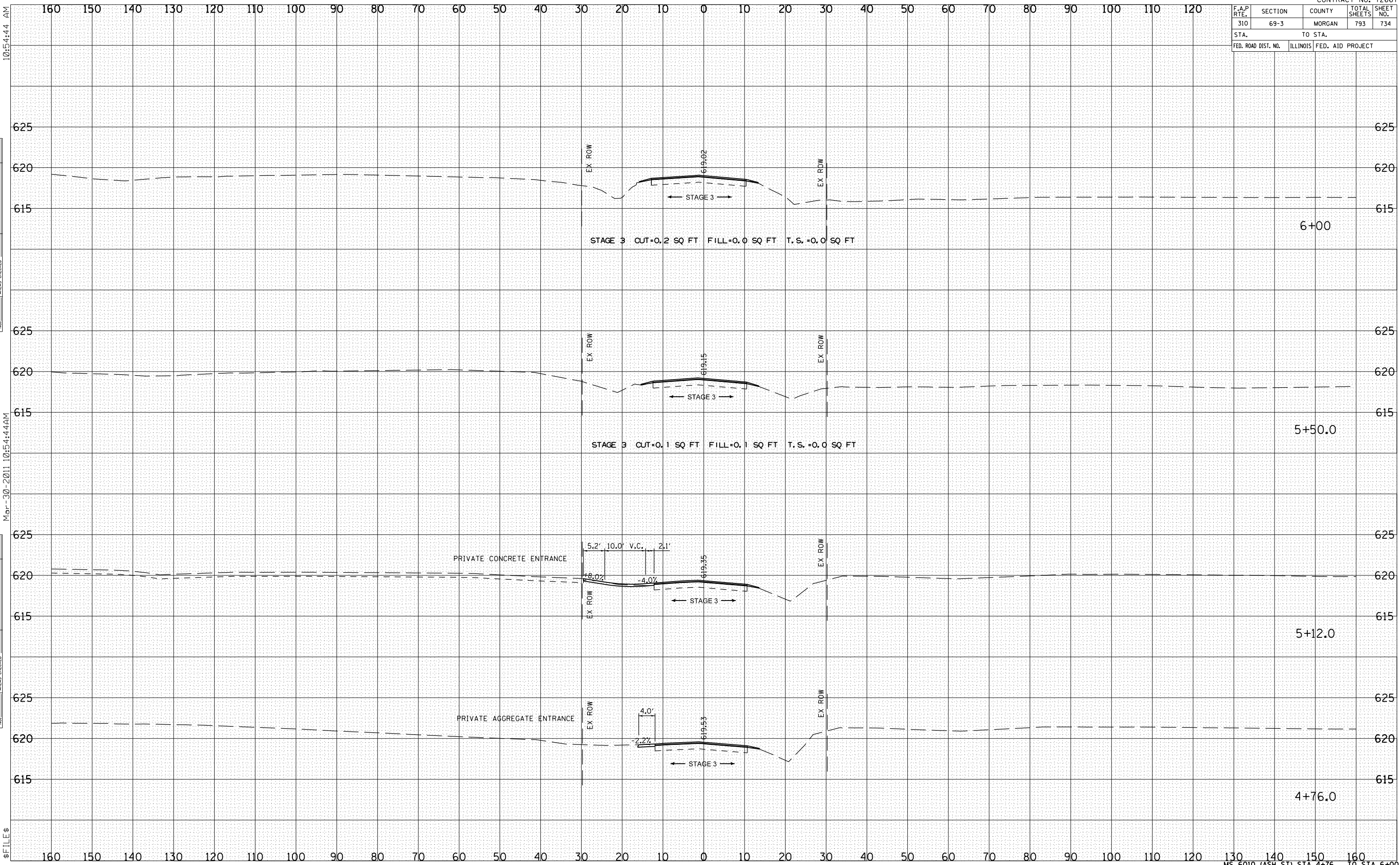
FILE \$



F.A.P. RTE.	SECTION	COUNTY	TOTAL SHEETS	SHEET NO.
310	69-3	MORGAN	793	734
STA.		TO STA.		
FED. ROAD DIST. NO.		ILLINOIS FED. AID PROJECT		

BY	DATE

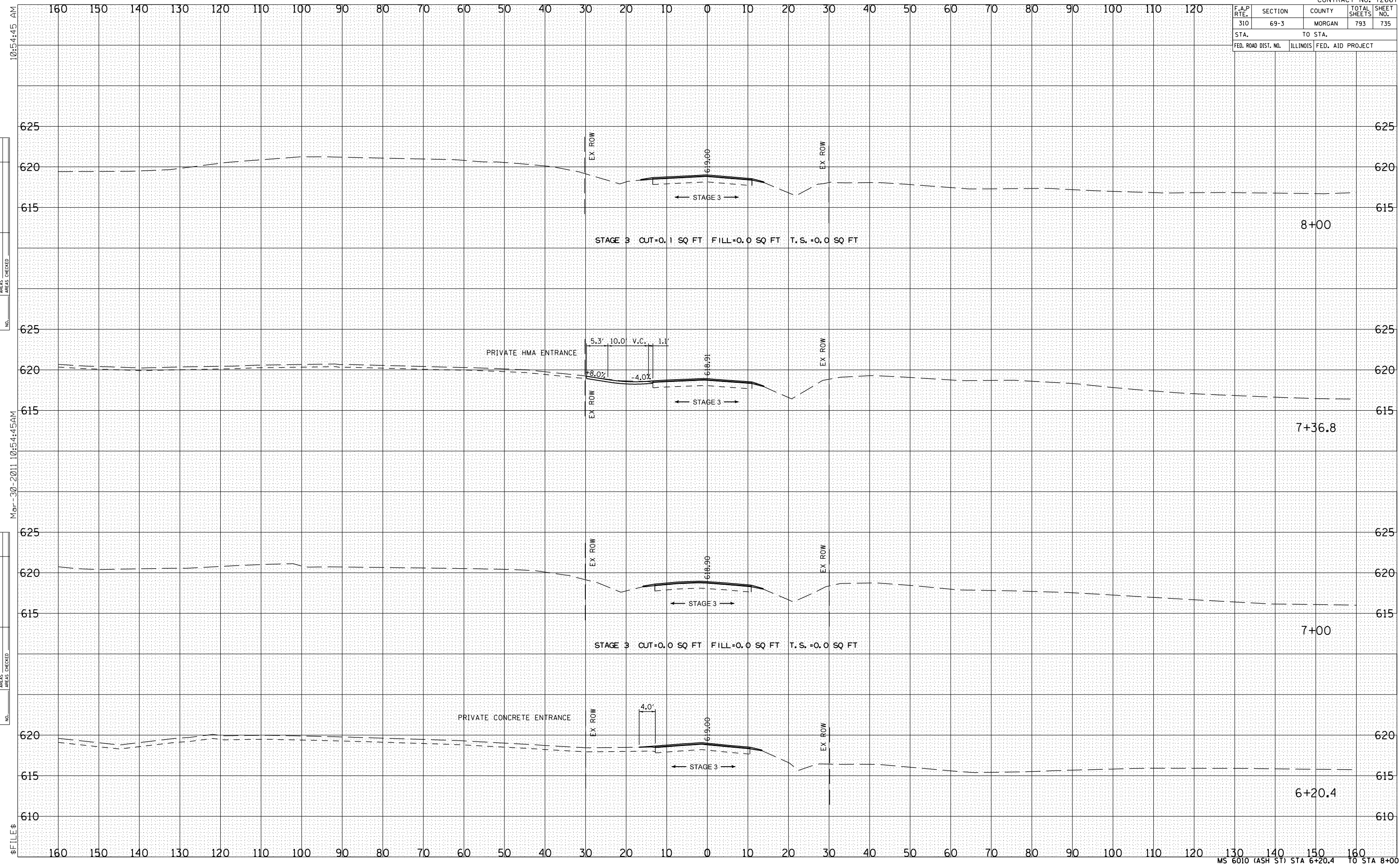
BY	DATE



FILE \$

MS 6010 (ASH ST) STA 4+76 TO STA 6+00

F.A.P. RTE.	SECTION	COUNTY	TOTAL SHEETS	SHEET NO.
310	69-3	MORGAN	793	735
STA.		TO STA.		
FED. ROAD DIST. NO.	ILLINOIS	FED. AID PROJECT		



10:15:44:45 AM

BY	DATE

FINAL SURVEY SURVEYED PLOTTED
NOTE BOOK NO. DATE AREAS CHECKED

Mar-30-2011 10:54:45AM

BY	DATE

ORIGINAL SURVEY SURVEYED PLOTTED
NOTE BOOK NO. DATE AREAS CHECKED

\$FILE \$

F.A.P. RTE.	SECTION	COUNTY	TOTAL SHEETS	SHEET NO.
310	69-3	MORGAN	793	736
STA.		TO STA.		
FED. ROAD DIST. NO.	ILLINOIS	FED. AID PROJECT		

10:15:45 AM

BY	DATE

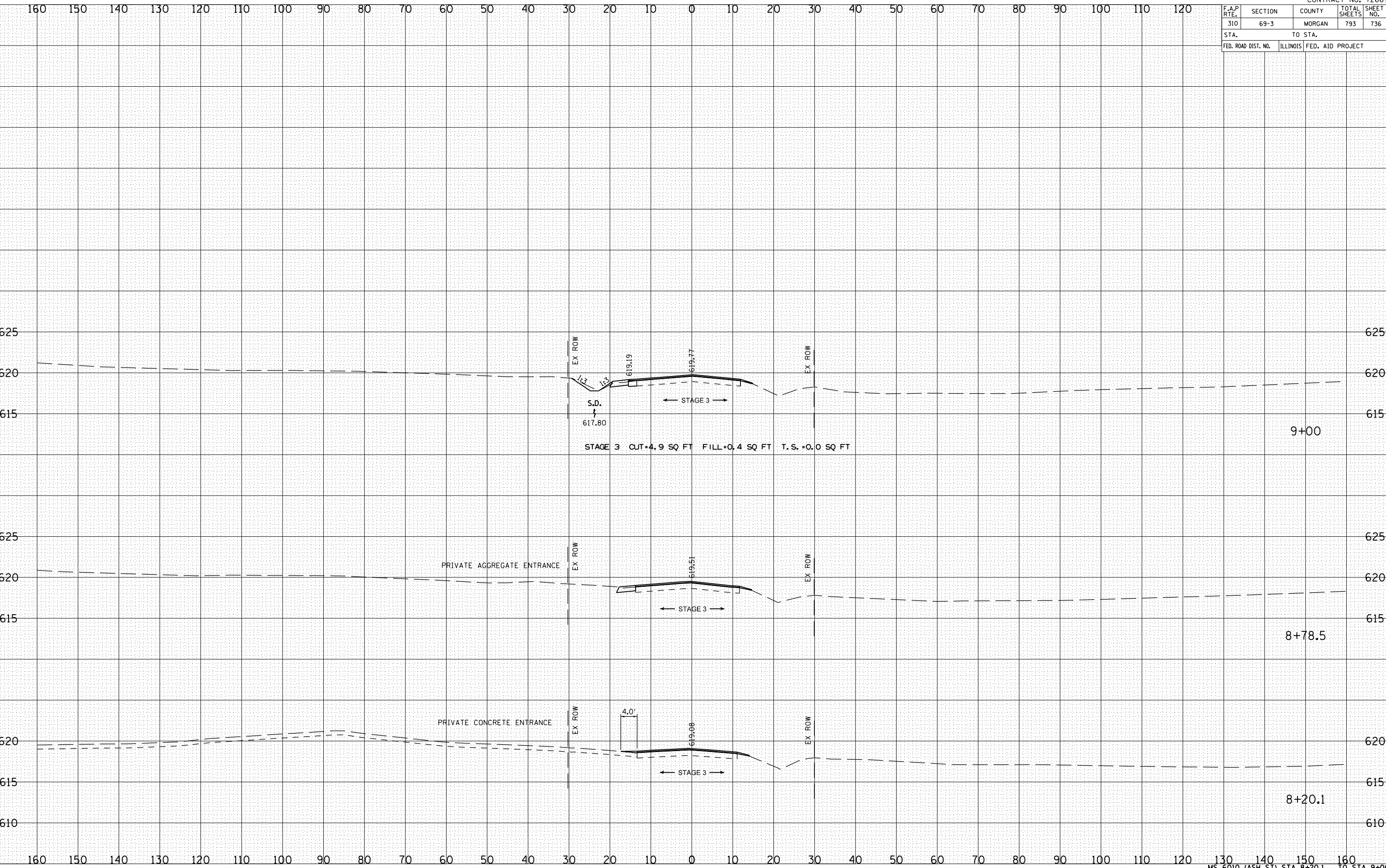
NO.	AREAS CHECKED	AREAS DATE

Mar-30-2011 10:54:45AM

BY	DATE

NO.	AREAS CHECKED	AREAS DATE

\$ FILE \$



F.A.P. RTE.	SECTION	COUNTY	TOTAL SHEETS	SHEET NO.
310	69-3	MORGAN	793	737
STA.		TO STA.		
FED. ROAD DIST. NO.	ILLINOIS	FED. AID PROJECT		

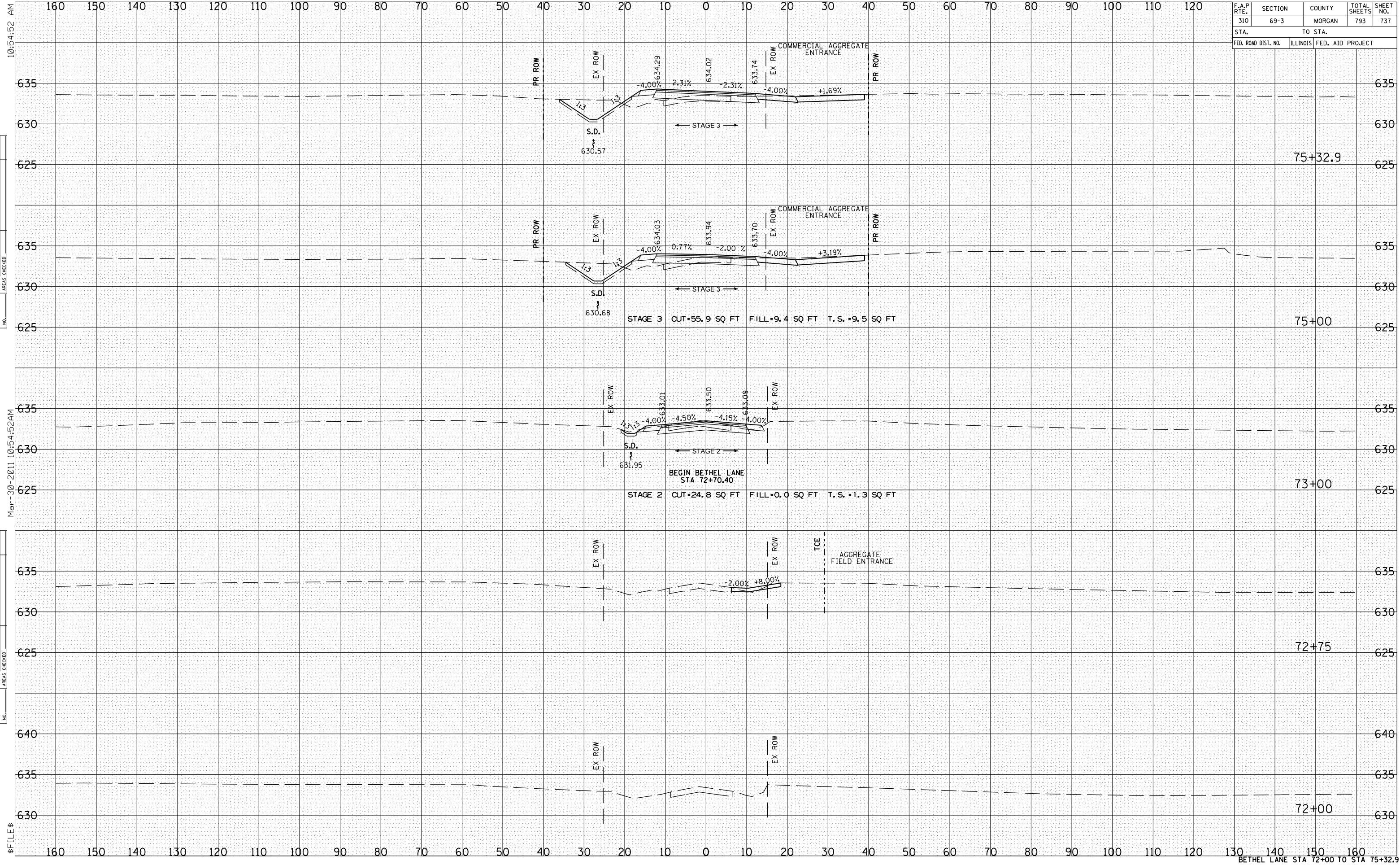
10:15:42 AM

Mar-30-2011 10:54:52AM

\$FILE \$

BY	DATE
FINAL SURVEY	
PLOTTED	
NOTE BOOK	
NO.	

BY	DATE
ORIGINAL SURVEY	
PLOTTED	
NOTE BOOK	
NO.	



75+32.9

75+00

73+00

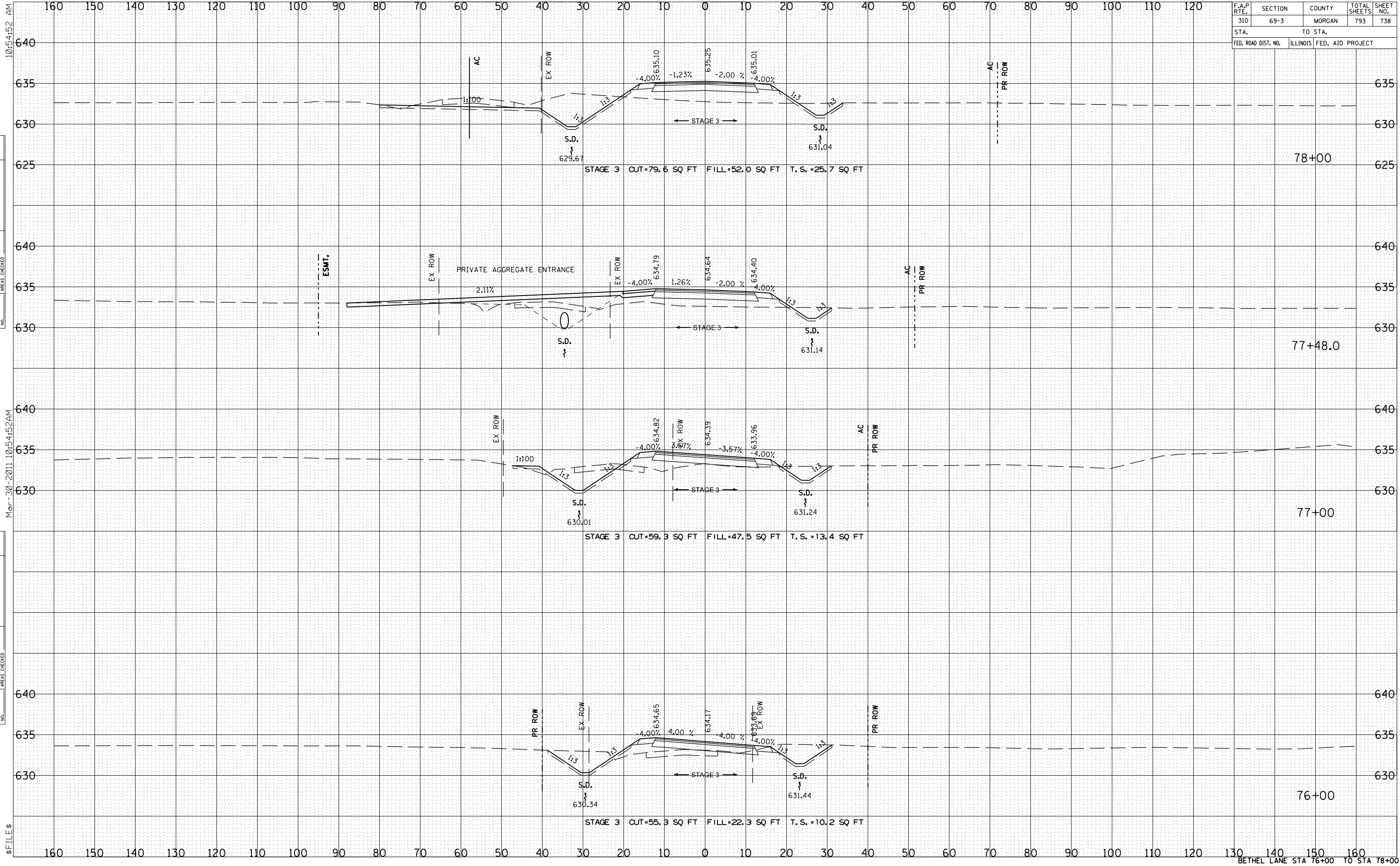
72+75

72+00

F.A.P. RTE.	SECTION	COUNTY	TOTAL SHEETS	SHEET NO.
310	69-3	MORGAN	793	738

STA.	TO STA.

FED. ROAD DIST. NO.	ILLINOIS	FED. AID PROJECT



BY	DATE

FINAL SURVEY	SURVEYED	PLOTTED	INSTRUMENT	AREAS CHECKED

BY	DATE

ORIGINAL SURVEY	SURVEYED	PLOTTED	INSTRUMENT	AREAS CHECKED

10:15:42 AM

10:54:52 AM

Mar-30-2011

\$ FILE \$

F.A.P. RTE.	SECTION	COUNTY	TOTAL SHEETS	SHEET NO.
310	69-3	MORGAN	793	739
STA.		TO STA.		
FED. ROAD DIST. NO.		ILLINOIS	FED. AID PROJECT	

BY	DATE

FINAL SURVEY PLOTTED
NOTE BOOK AREAS CHECKED

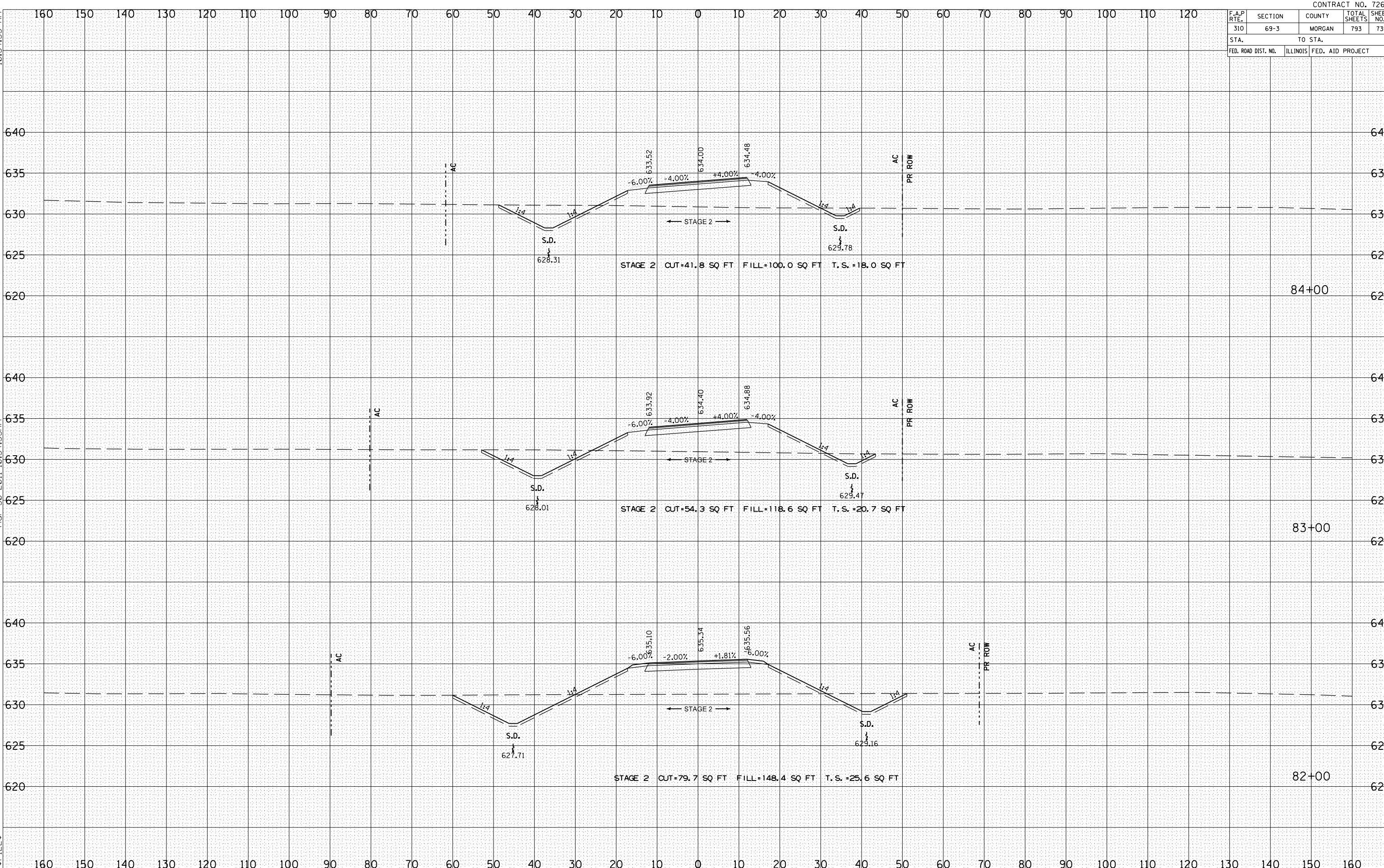
BY	DATE

ORIGINAL SURVEY PLOTTED
NOTE BOOK AREAS CHECKED

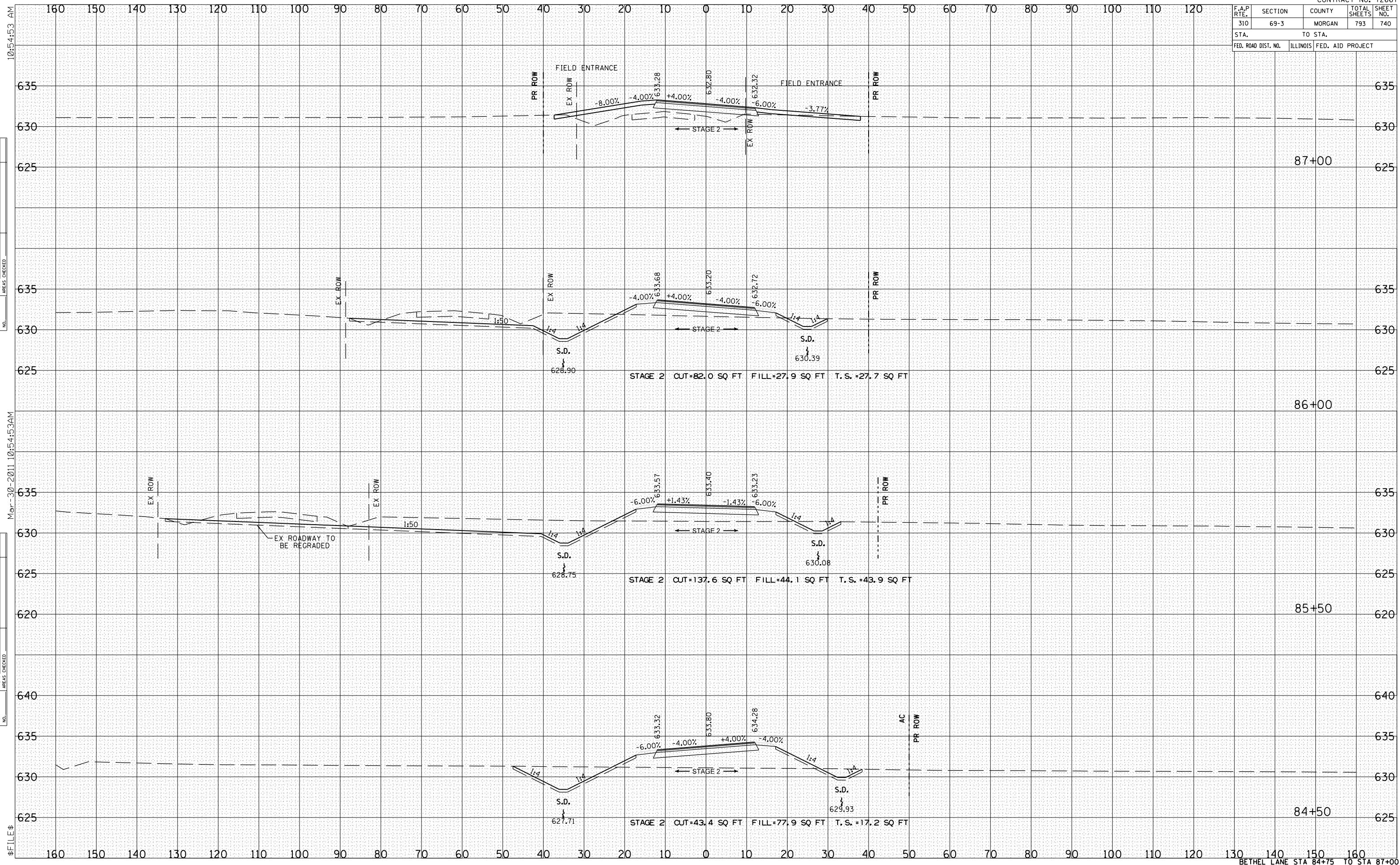
10:54:53 AM

Mar-30-2011 10:54:53 AM

FILE \$



F.A.P. RTE.	SECTION	COUNTY	TOTAL SHEETS	SHEET NO.
310	69-3	MORGAN	793	740
STA.		TO STA.		
FED. ROAD DIST. NO.	ILLINOIS	FED. AID PROJECT		



10:54:53 AM

BY	DATE

NO.	AREAS CHECKED

NO.	AREAS CHECKED

Mar-30-2011 10:54:53 AM

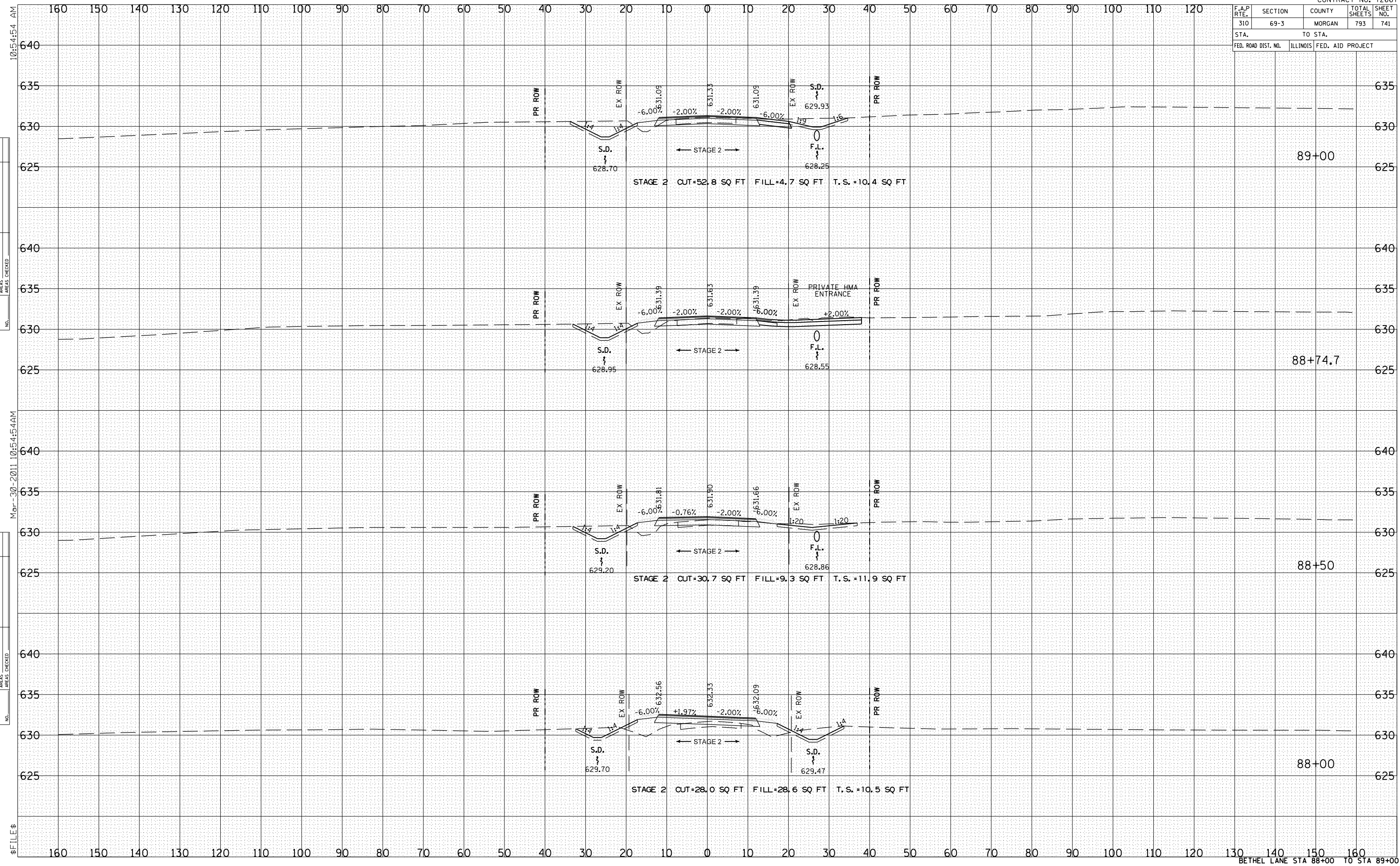
BY	DATE

NO.	AREAS CHECKED

NO.	AREAS CHECKED

\$ FILE \$

F.A.P. RTE.	SECTION	COUNTY	TOTAL SHEETS	SHEET NO.
310	69-3	MORGAN	793	741
STA.		TO STA.		
FED. ROAD DIST. NO.	ILLINOIS	FED. AID PROJECT		



10:15:45 AM

BY	DATE

FINAL SURVEY PLOTTED DATE
NOTE BOOK NO. DATE
AREAS CHECKED

Mar-30-2011 10:54:54 AM

BY	DATE

ORIGINAL SURVEY PLOTTED DATE
NOTE BOOK NO. DATE
AREAS CHECKED

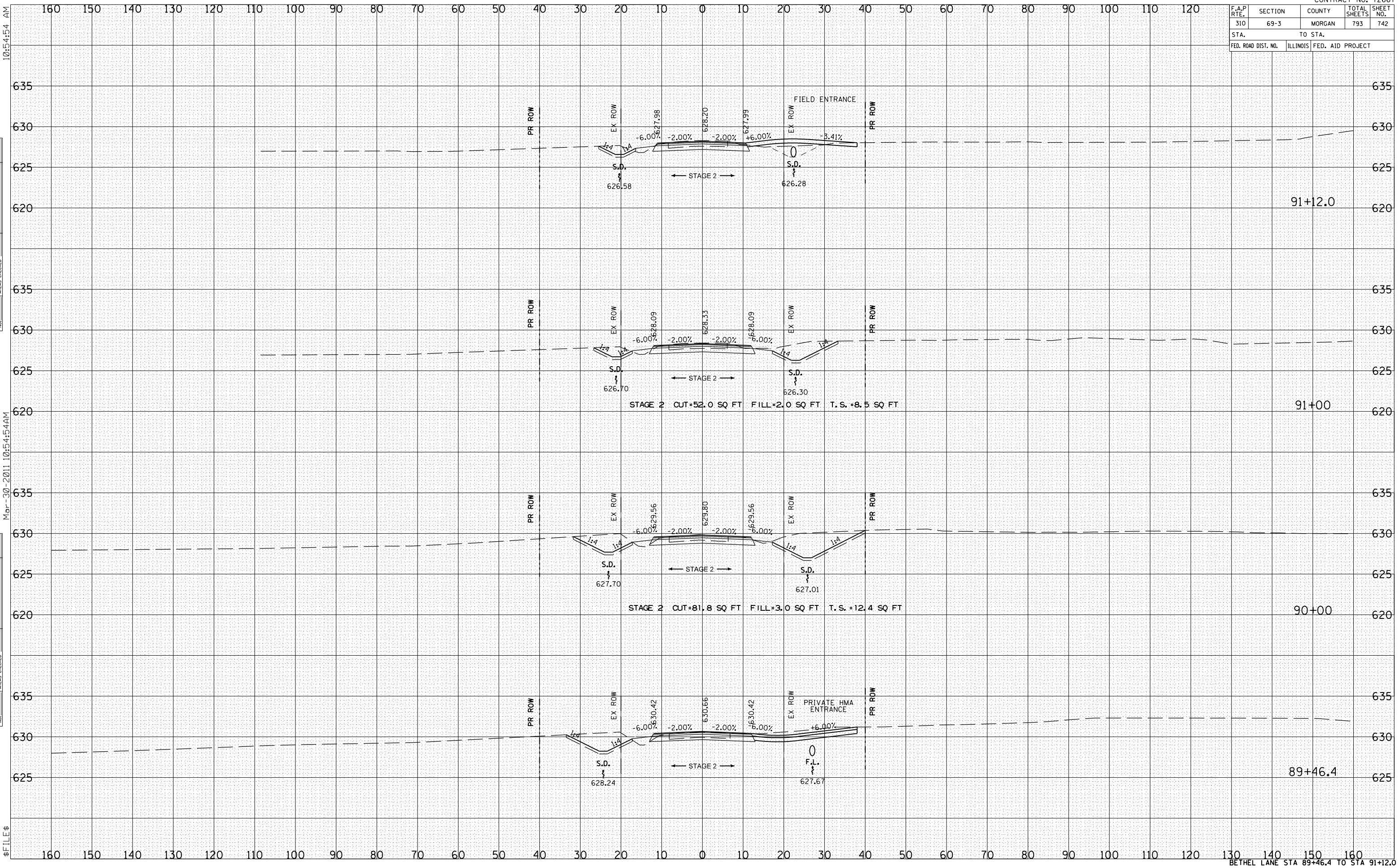
F.A.P. RTE.	SECTION	COUNTY	TOTAL SHEETS	SHEET NO.
310	69-3	MORGAN	793	742
STA.		TO STA.		
FED. ROAD DIST. NO.		ILLINOIS FED. AID PROJECT		

BY	DATE

FINAL SURVEY	SURVEYED	PLOTTED	CHECKED
NO. 1000			

BY	DATE

ORIGINAL SURVEY	SURVEYED	PLOTTED	CHECKED
NO. 1000			



10:15:54 AM

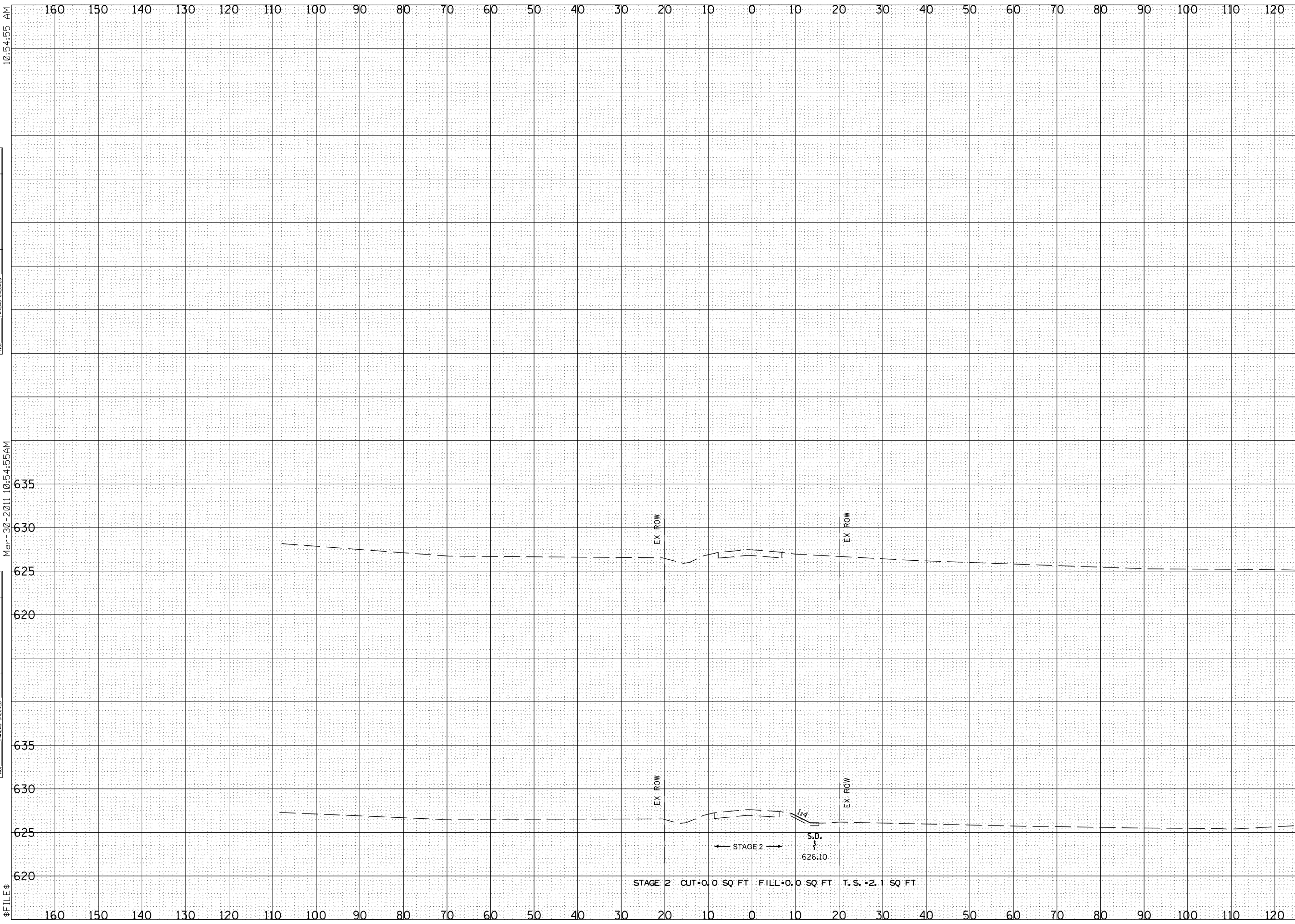
Mar-30-2011 10:54:54 AM

FILE \$

F.A.P. RTE.	SECTION	COUNTY	TOTAL SHEETS	SHEET NO.
310	69-3	MORGAN	793	743
STA.		TO STA.		
FED. ROAD DIST. NO.		ILLINOIS	FED. AID PROJECT	

BY	DATE
SURVEYED	PLOTTED
NOTE BOOK	DATE
NO.	AREAS CHECKED

BY	DATE
ORIGINAL SURVEY	PLOTTED
NOTE BOOK	DATE
NO.	AREAS CHECKED



Mar-30-2011 10:54:55AM

\$ FILE \$

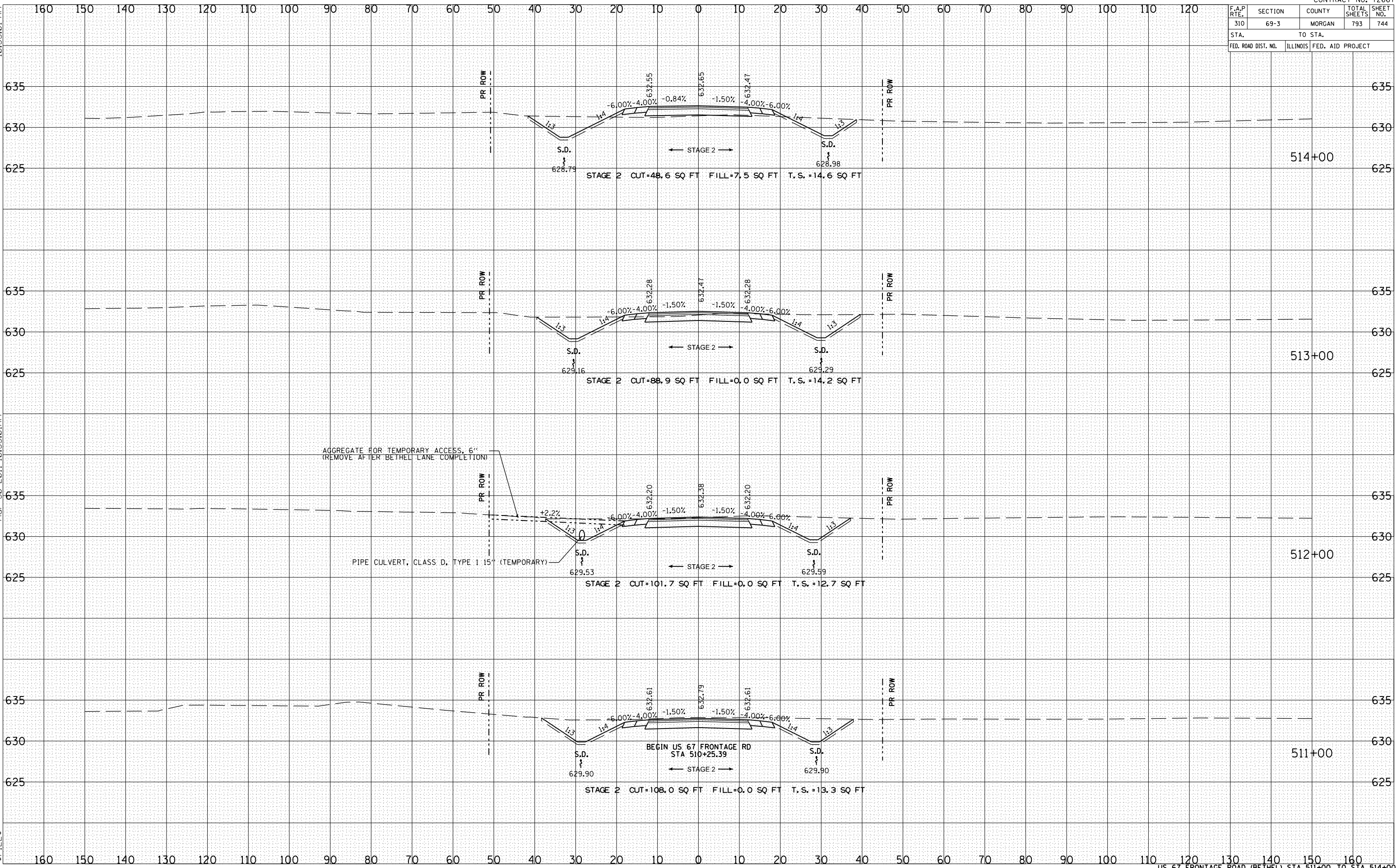
BETHEL LANE STA 92+00 TO STA 93+00

F.A.P. RTE.	SECTION	COUNTY	TOTAL SHEETS	SHEET NO.
310	69-3	MORGAN	793	744
STA.		TO STA.		
FED. ROAD DIST. NO.		ILLINOIS	FED. AID PROJECT	

BY	DATE

BY	DATE

10:55:01 AM
 10:55:01 AM
 Mar-30-2011 10:55:01 AM
 \$ FILE \$

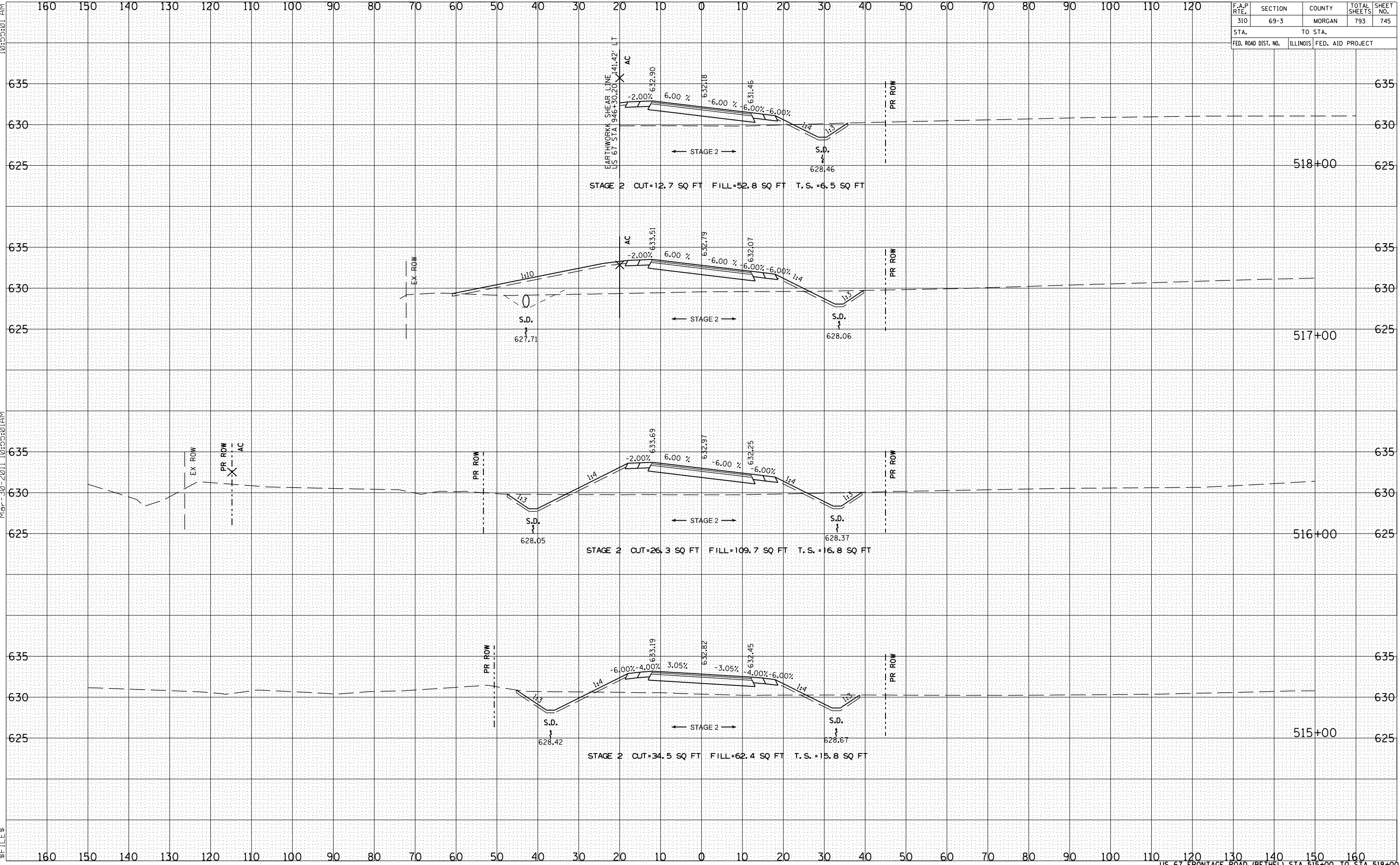


F.A.P. RTE.	SECTION	COUNTY	TOTAL SHEETS	SHEET NO.
310	69-3	MORGAN	793	745
STA. TO STA.		FED. ROAD DIST. NO. ILLINOIS FED. AID PROJECT		

BY	DATE

BY	DATE

BY	DATE



\$ FILE \$

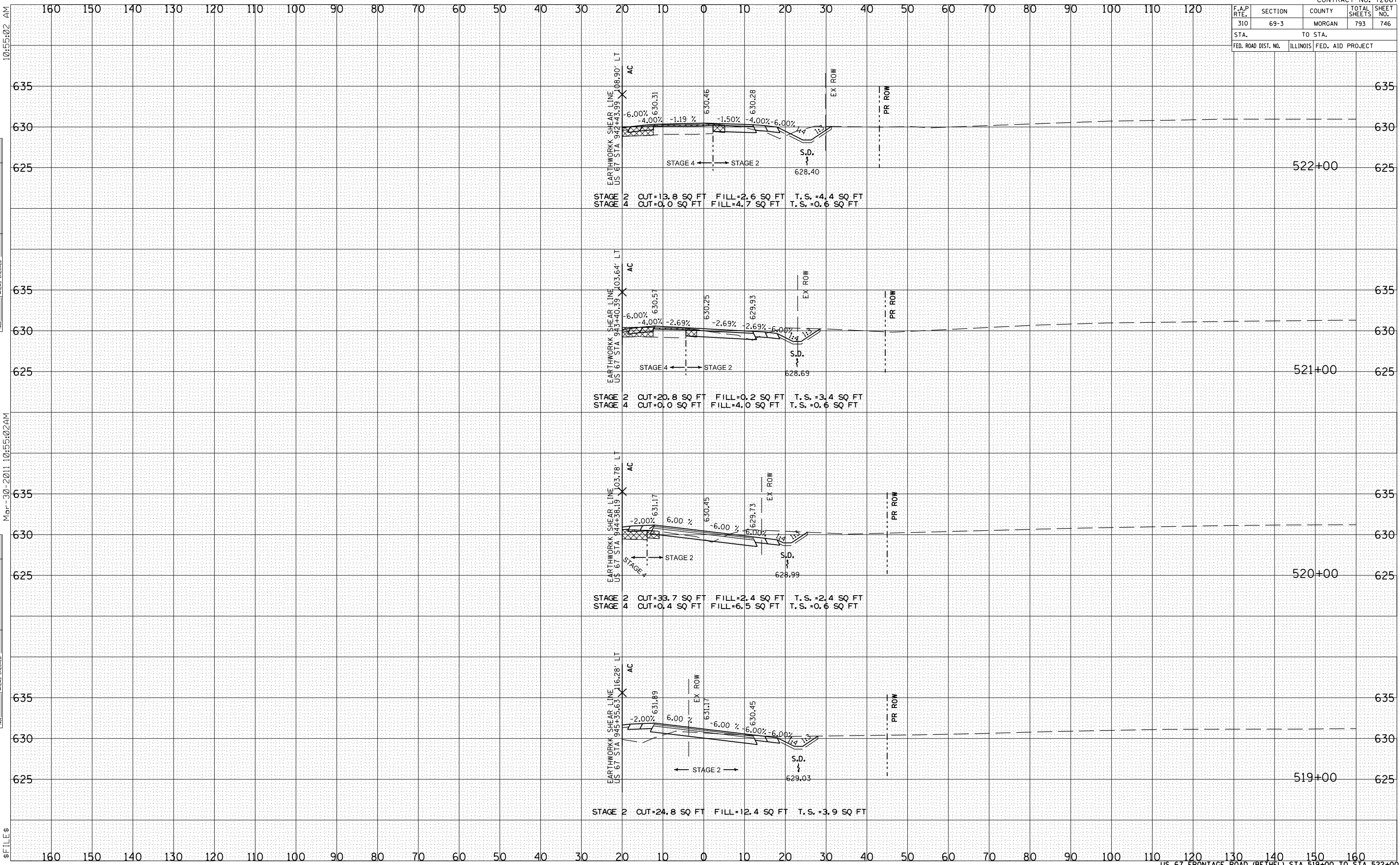
F.A.P. RTE.	SECTION	COUNTY	TOTAL SHEETS	SHEET NO.
310	69-3	MORGAN	793	746
STA.		TO STA.		
FED. ROAD DIST. NO.	ILLINOIS	FED. AID PROJECT		

BY	DATE

BY	DATE

BY	DATE

BY	DATE



STAGE 2 CUT=13.8 SQ FT FILL=2.6 SQ FT T.S.=4.4 SQ FT
 STAGE 4 CUT=0.0 SQ FT FILL=4.7 SQ FT T.S.=0.6 SQ FT

STAGE 2 CUT=20.8 SQ FT FILL=0.2 SQ FT T.S.=3.4 SQ FT
 STAGE 4 CUT=0.0 SQ FT FILL=4.0 SQ FT T.S.=0.6 SQ FT

STAGE 2 CUT=33.7 SQ FT FILL=2.4 SQ FT T.S.=2.4 SQ FT
 STAGE 4 CUT=0.4 SQ FT FILL=6.5 SQ FT T.S.=0.6 SQ FT

STAGE 2 CUT=24.8 SQ FT FILL=12.4 SQ FT T.S.=3.9 SQ FT

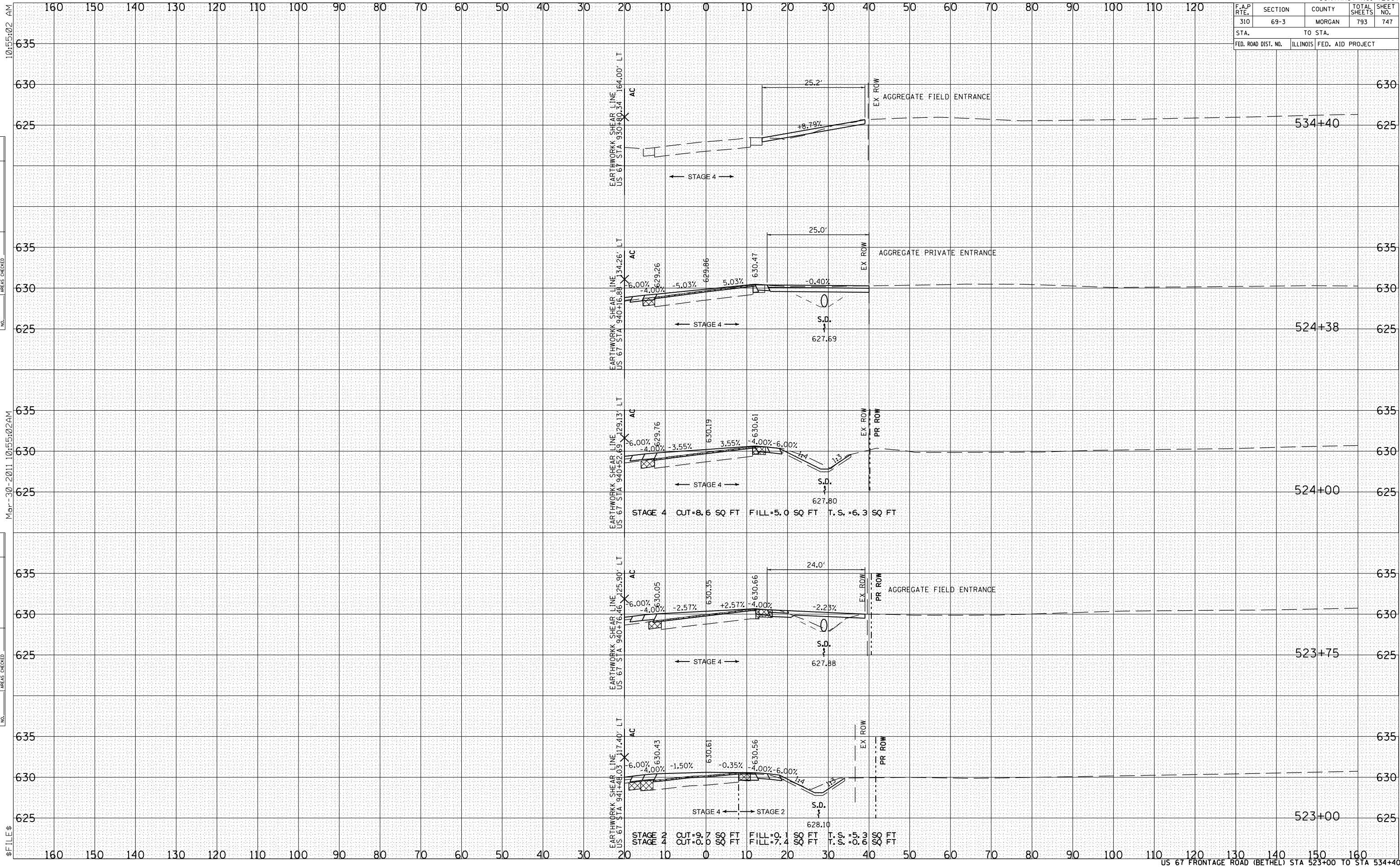
F.A.P. RTE.	SECTION	COUNTY	TOTAL SHEETS	SHEET NO.
310	69-3	MORGAN	793	747
STA.		TO STA.		
FED. ROAD DIST. NO.		ILLINOIS FED. AID PROJECT		

10:55:02 AM

Mar-30-2011 10:55:02AM

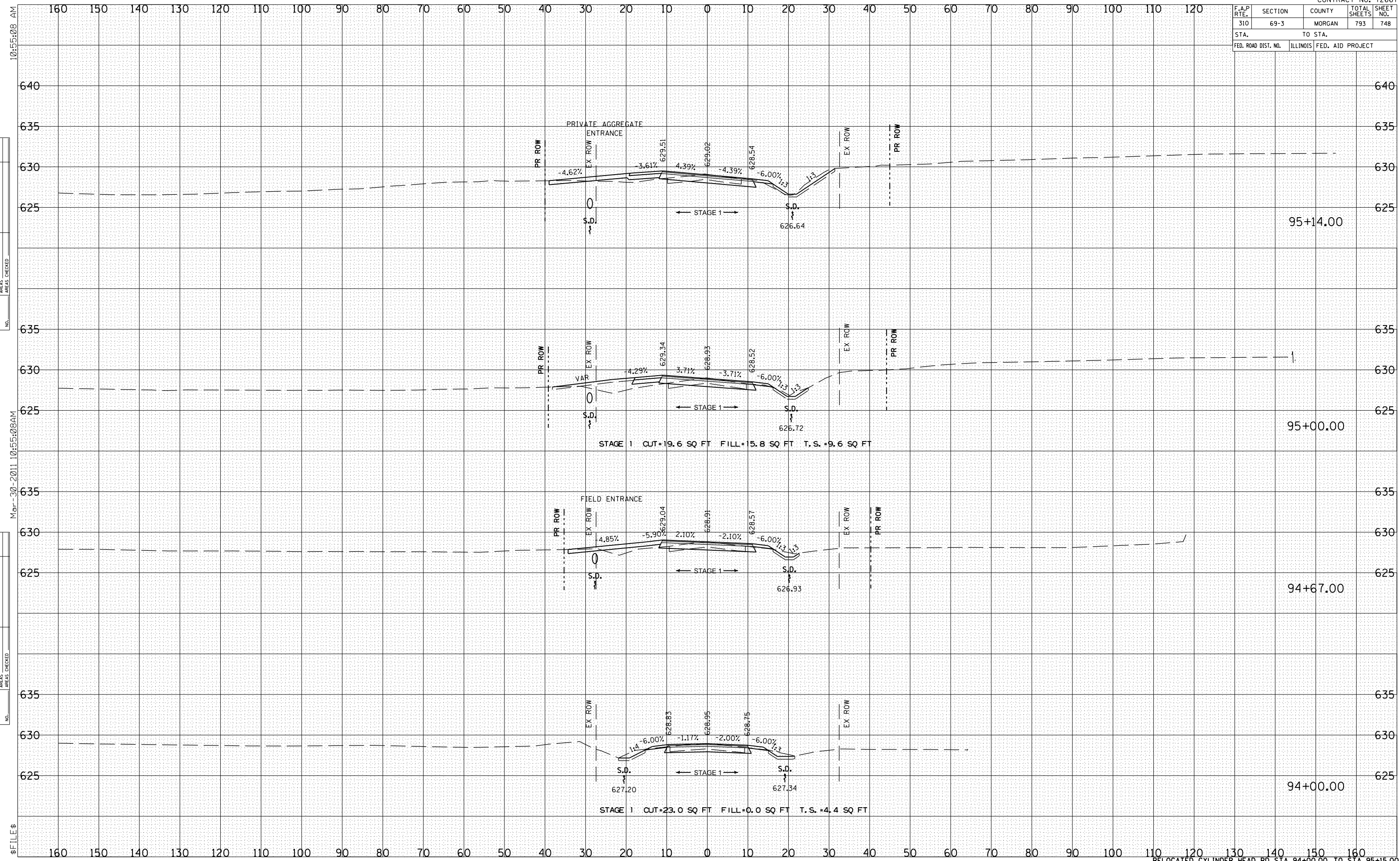
BY	DATE

BY	DATE



\$ FILE \$

F.A.P. RTE.	SECTION	COUNTY	TOTAL SHEETS	SHEET NO.
310	69-3	MORGAN	793	748
STA. 94+00.00		TO STA. 95+15.00		
FED. ROAD DIST. NO.		ILLINOIS FED. AID PROJECT		



95+14.00

95+00.00

94+67.00

94+00.00

BY DATE

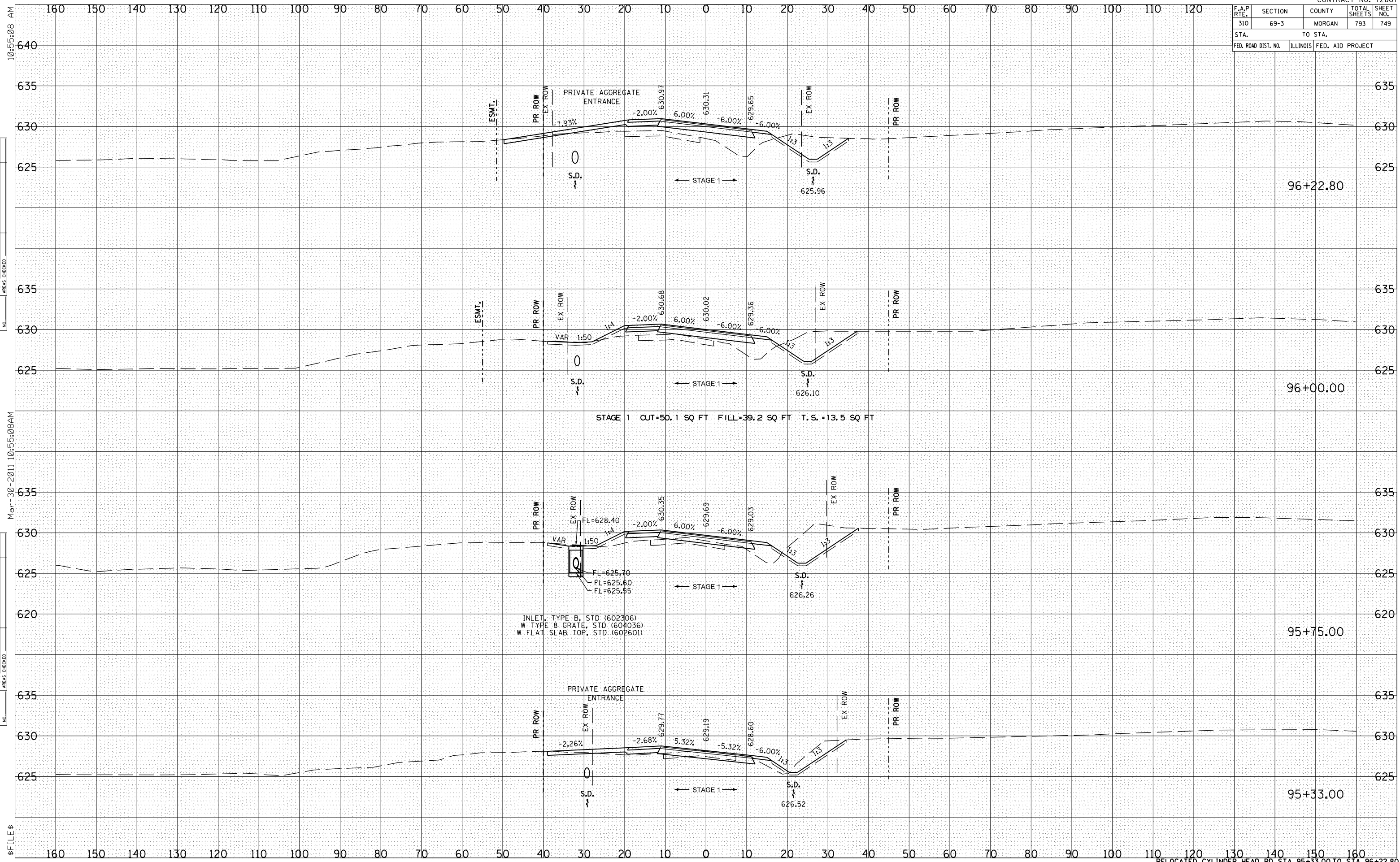
SURVEYED	
PLOTTED	
CHECKED	
DATE	
NO.	

BY DATE

SURVEYED	
PLOTTED	
CHECKED	
DATE	
NO.	

FILE \$

F.A.P. RTE.	SECTION	COUNTY	TOTAL SHEETS	SHEET NO.
310	69-3	MORGAN	793	749
STA.		TO STA.		
FED. ROAD DIST. NO.	ILLINOIS	FED. AID PROJECT		



10:55:08 AM

BY	DATE

NO. _____

10:55:08 AM

BY	DATE

NO. _____

10:55:08 AM

BY	DATE

NO. _____

FILE \$

F.A.P. RTE.	SECTION	COUNTY	TOTAL SHEETS	SHEET NO.
310	69-3	MORGAN	793	750
STA.		TO STA.		
FED. ROAD DIST. NO.	ILLINOIS	FED. AID PROJECT		

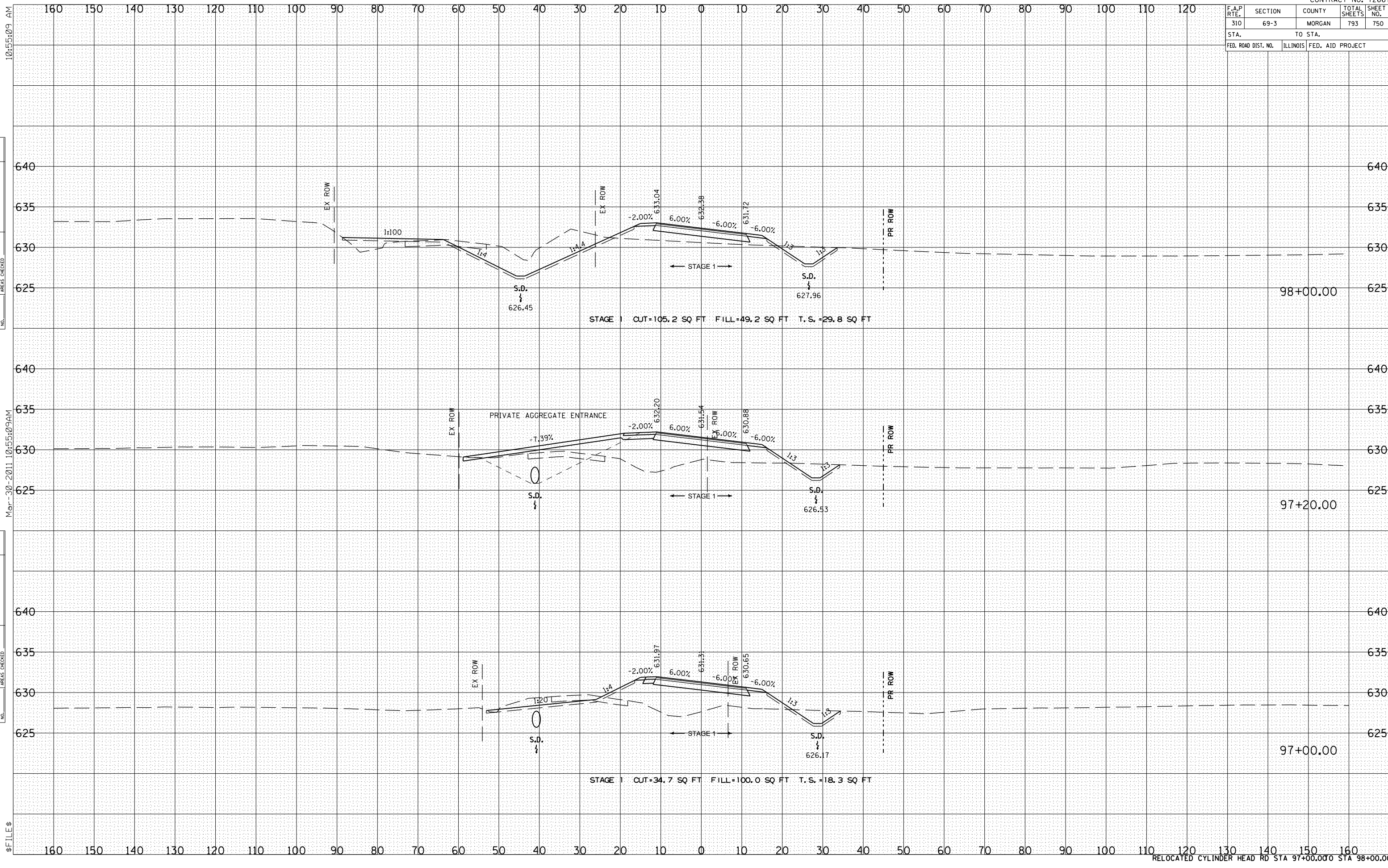
10:55:09 AM

BY	DATE

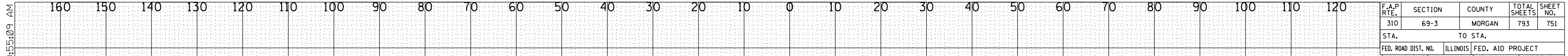
Mar-30-2011 10:55:09AM

BY	DATE

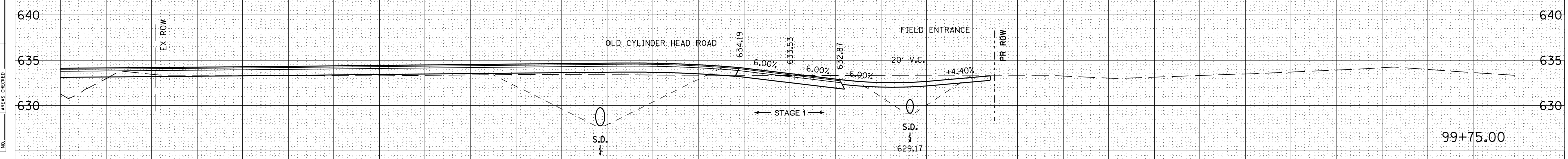
\$FILE \$



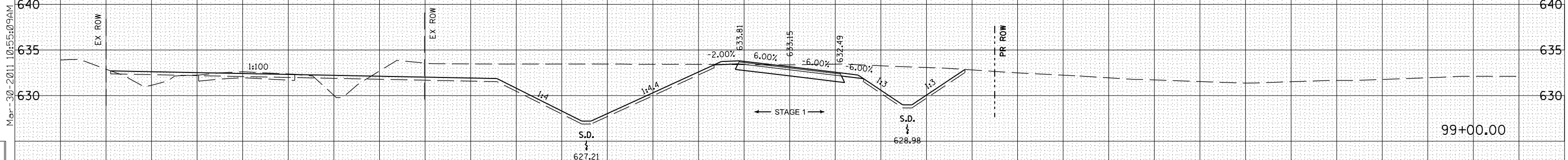
F.A.P. RTE.	SECTION	COUNTY	TOTAL SHEETS	SHEET NO.
310	69-3	MORGAN	793	751
STA.		TO STA.		
FED. ROAD DIST. NO.	ILLINOIS	FED. AID PROJECT		



BY	DATE

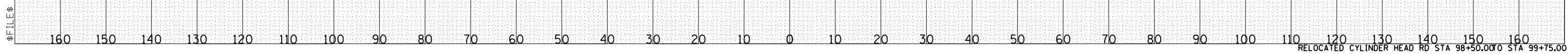
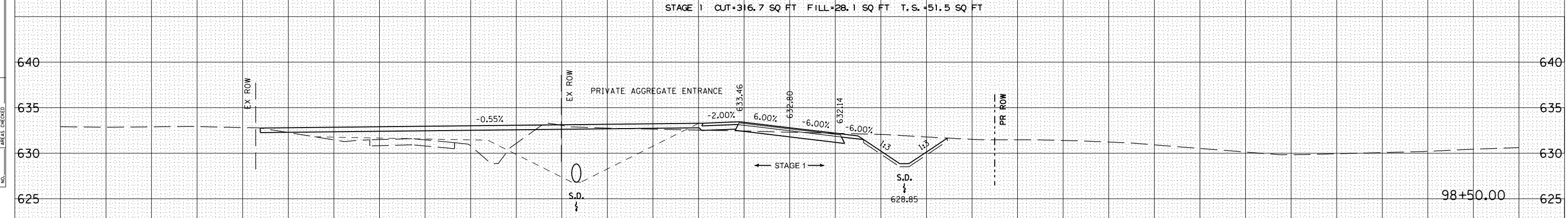


BY	DATE



STAGE 1 CUT=316.7 SQ FT FILL=28.1 SQ FT T.S.=51.5 SQ FT

BY	DATE



F.A.P. RTE.	SECTION	COUNTY	TOTAL SHEETS	SHEET NO.
310	69-3	MORGAN	793	752
STA.			TO STA.	
FED. ROAD DIST. NO.			ILLINOIS FED. AID PROJECT 640	

10:55:10 AM

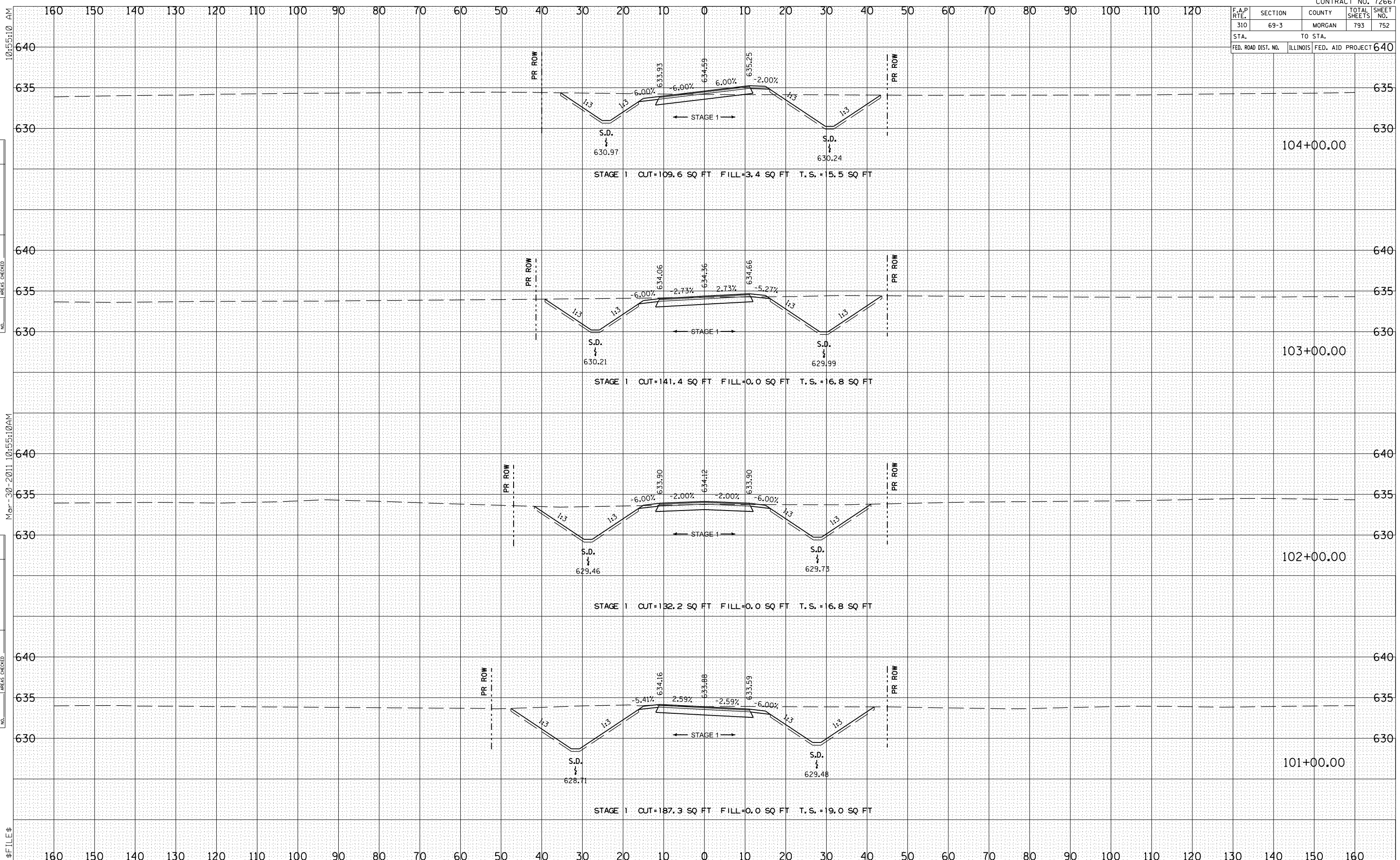
10:55:10AM

Mar-30-2011

\$ FILE \$

BY	DATE

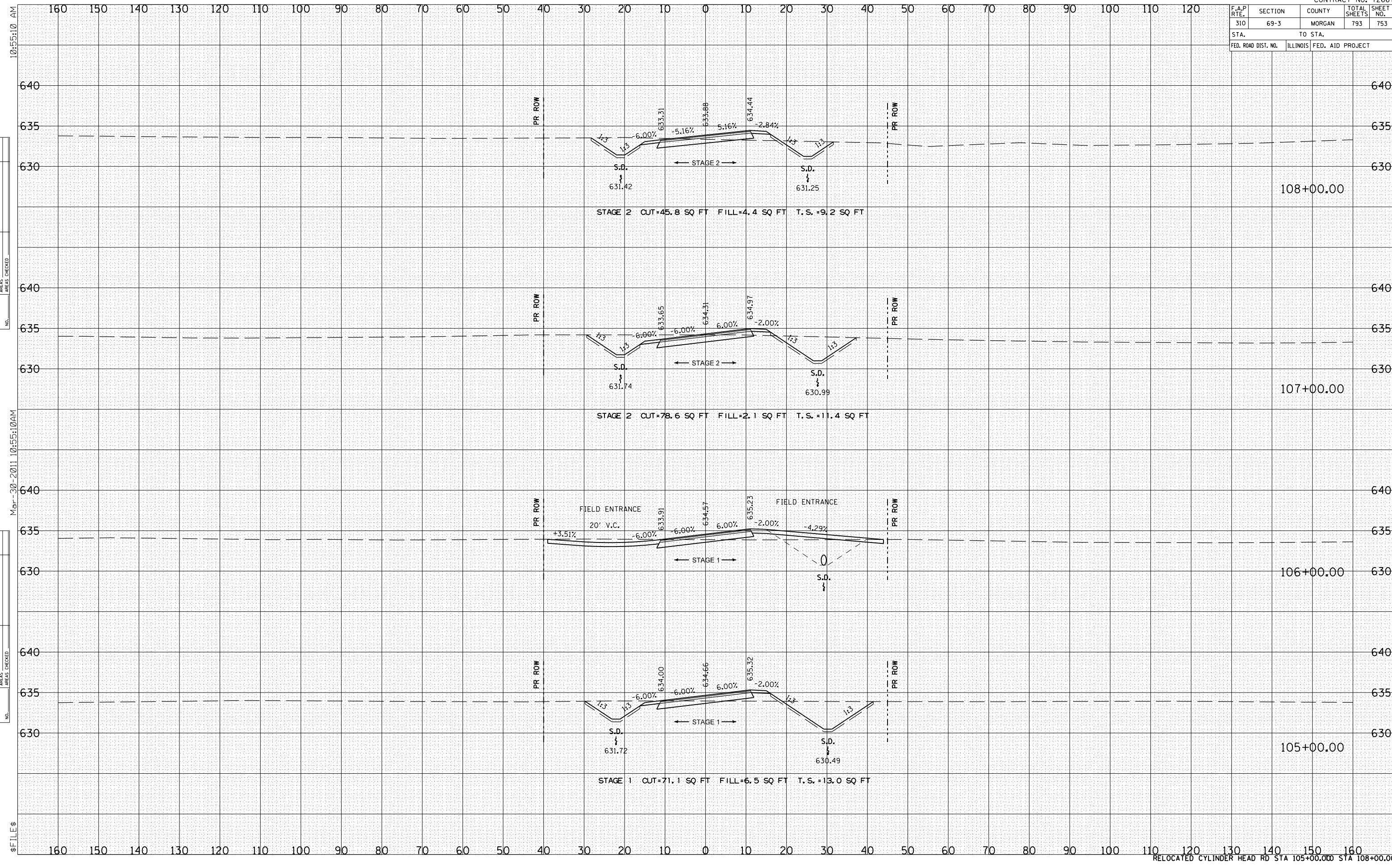
BY	DATE



F.A.P. RTE.	SECTION	COUNTY	TOTAL SHEETS	SHEET NO.
310	69-3	MORGAN	793	753
STA.		TO STA.		
FED. ROAD DIST. NO.		ILLINOIS FED. AID PROJECT		

BY	DATE

BY	DATE



10:55:10 AM

Mar-30-2011 10:55:10AM

\$ FILE \$

F.A.P. RTE.	SECTION	COUNTY	TOTAL SHEETS	SHEET NO.
310	69-3	MORGAN	793	754
STA.		TO STA.		
FED. ROAD DIST. NO.	ILLINOIS	FED. AID PROJECT		

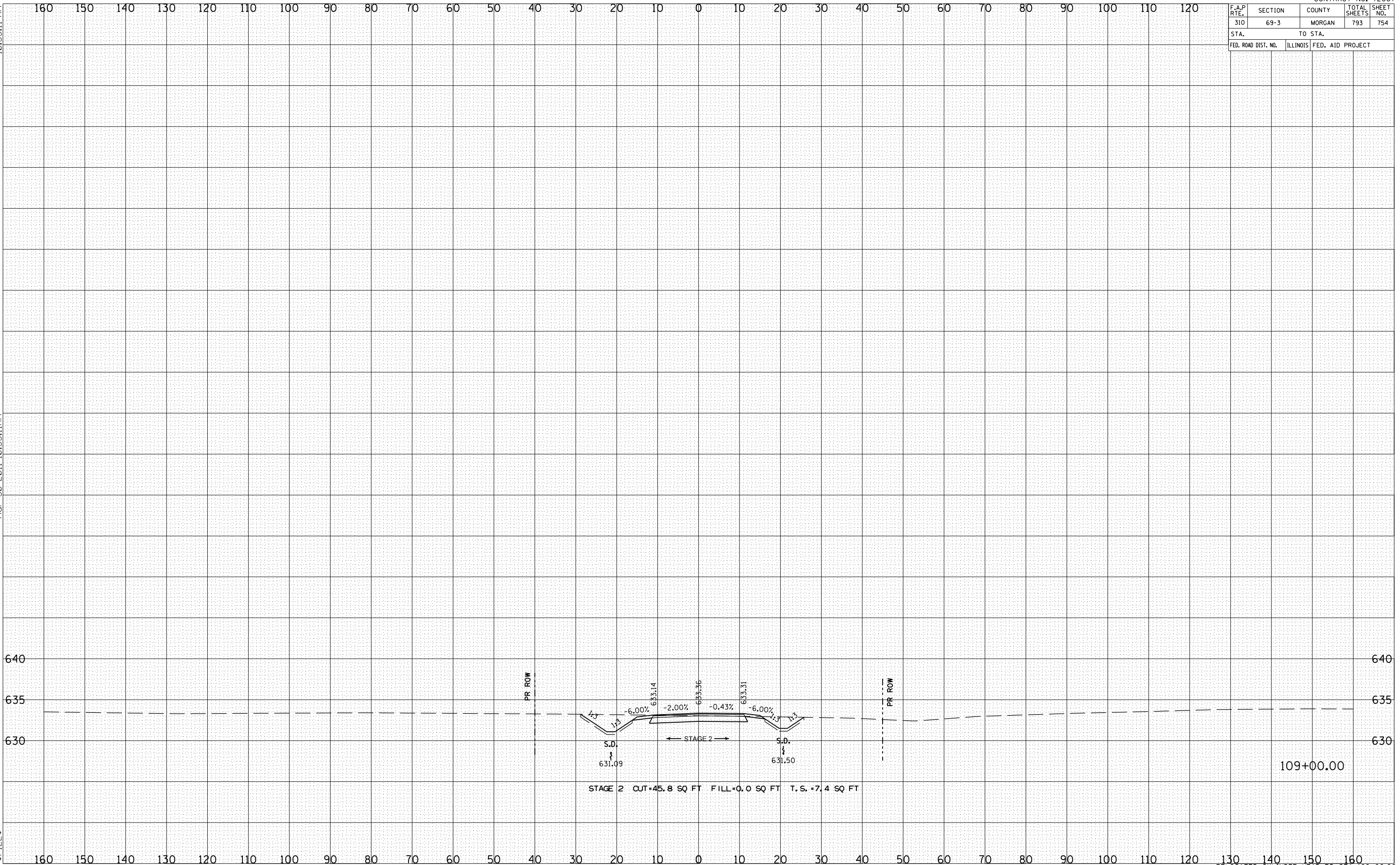
BY	DATE

BY	DATE

10:55:11 AM

Mar-30-2011 10:55:11AM

\$ FILE \$



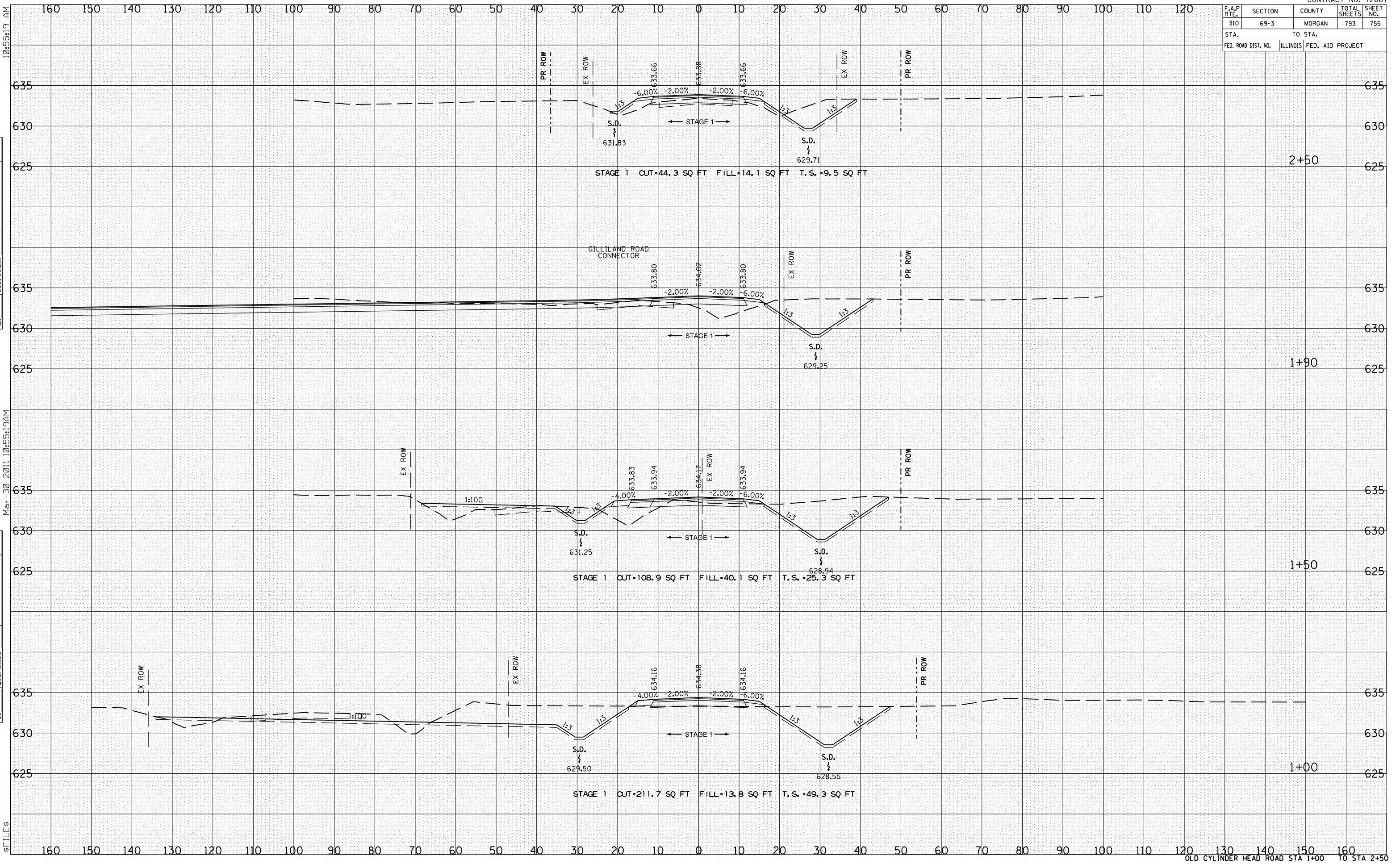
STAGE 2 CUT=45.8 SQ FT FILL=0.0 SQ FT T.S. =7.4 SQ FT

F.A.P. RTE.	SECTION	COUNTY	TOTAL SHEETS	SHEET NO.
310	69-3	MORGAN	793	755
STA. TO STA.			FED. ROAD DIST. NO.	
			ILLINOIS FED. AID PROJECT	

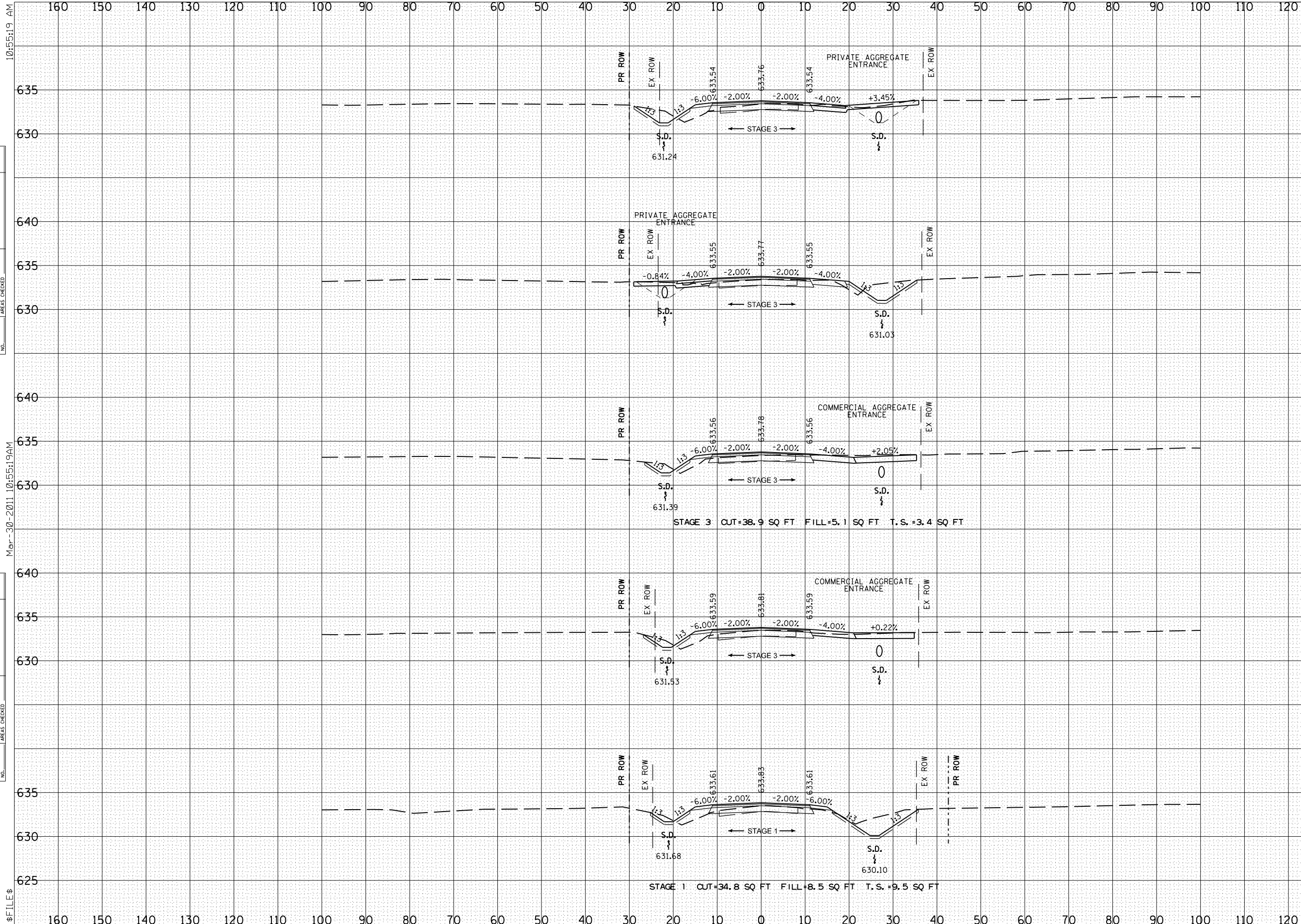
BY	DATE
SURVEYED	
PLOTTED	
NOTE BOOK	
NO.	
AREAS CHECKED	

BY	DATE
SURVEYED	
PLOTTED	
NOTE BOOK	
NO.	
AREAS CHECKED	

BY	DATE
SURVEYED	
PLOTTED	
NOTE BOOK	
NO.	
AREAS CHECKED	



F.A.P. RTE.	SECTION	COUNTY	TOTAL SHEETS	SHEET NO.
310	69-3	MORGAN	793	756
STA.		TO STA.		
FED. ROAD DIST. NO.		ILLINOIS FED. AID PROJECT		



10:55:19 AM

Mar-30-2011 10:55:19 AM

\$ FILE \$

BY _____	DATE _____
SURVEYED _____	PLOTTED _____
NOTE BOOK _____	AREAS CHECKED _____
NO. _____	

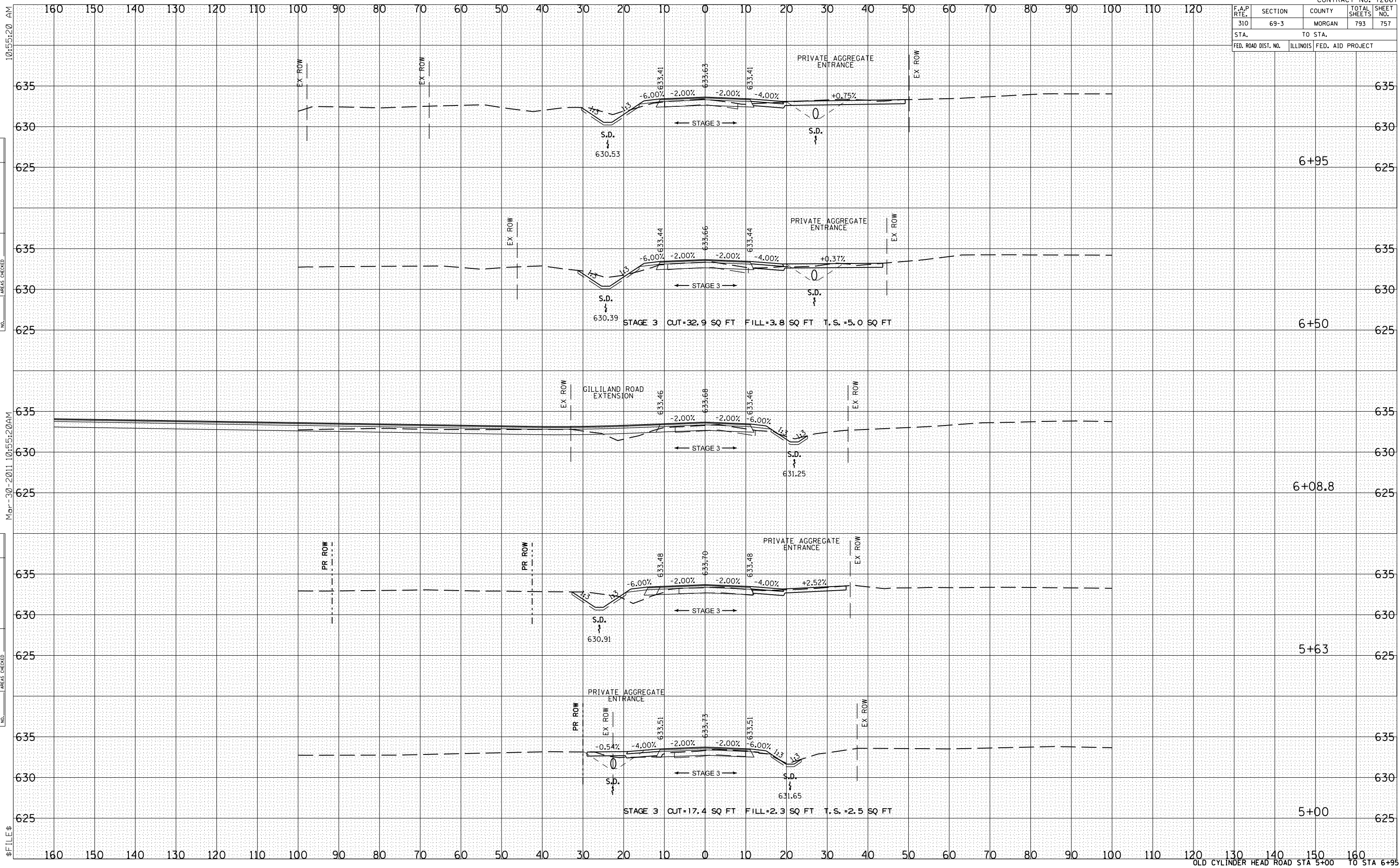
BY _____	DATE _____
SURVEYED _____	PLOTTED _____
NOTE BOOK _____	AREAS CHECKED _____
NO. _____	

F.A.P. RTE.	SECTION	COUNTY	TOTAL SHEETS	SHEET NO.
310	69-3	MORGAN	793	757
STA. 310		TO STA. 693		
FED. ROAD DIST. NO.		ILLINOIS FED. AID PROJECT		

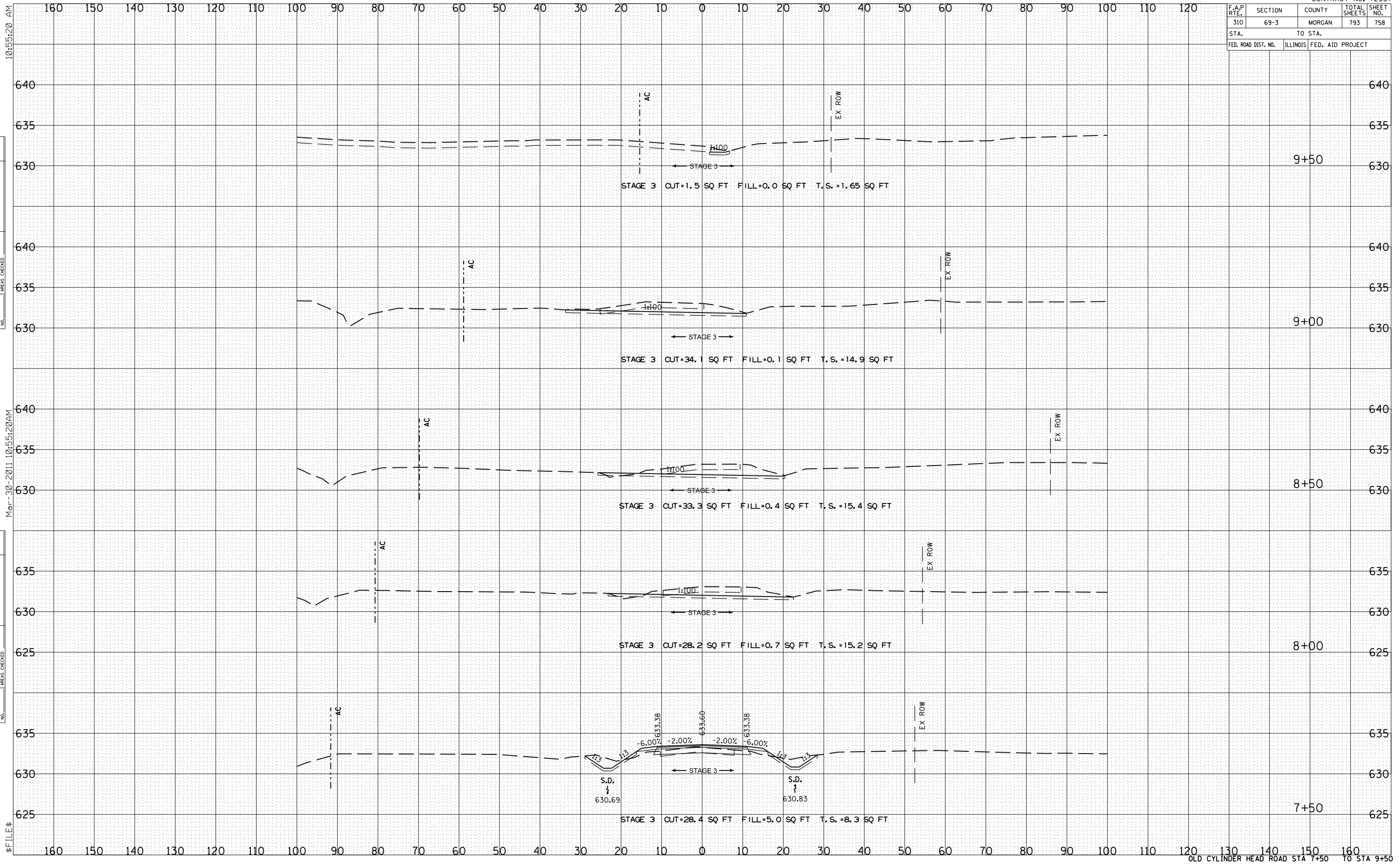
BY	DATE

BY	DATE

BY	DATE



F.A.P. RTE.	SECTION	COUNTY	TOTAL SHEETS	SHEET NO.
310	69-3	MORGAN	793	758
STA. 7+50		TO STA. 9+50		
FED. ROAD DIST. NO.	ILLINOIS	FED. AID PROJECT		



OLD CYLINDER HEAD ROAD STA 7+50 TO STA 9+50

BY _____ DATE _____

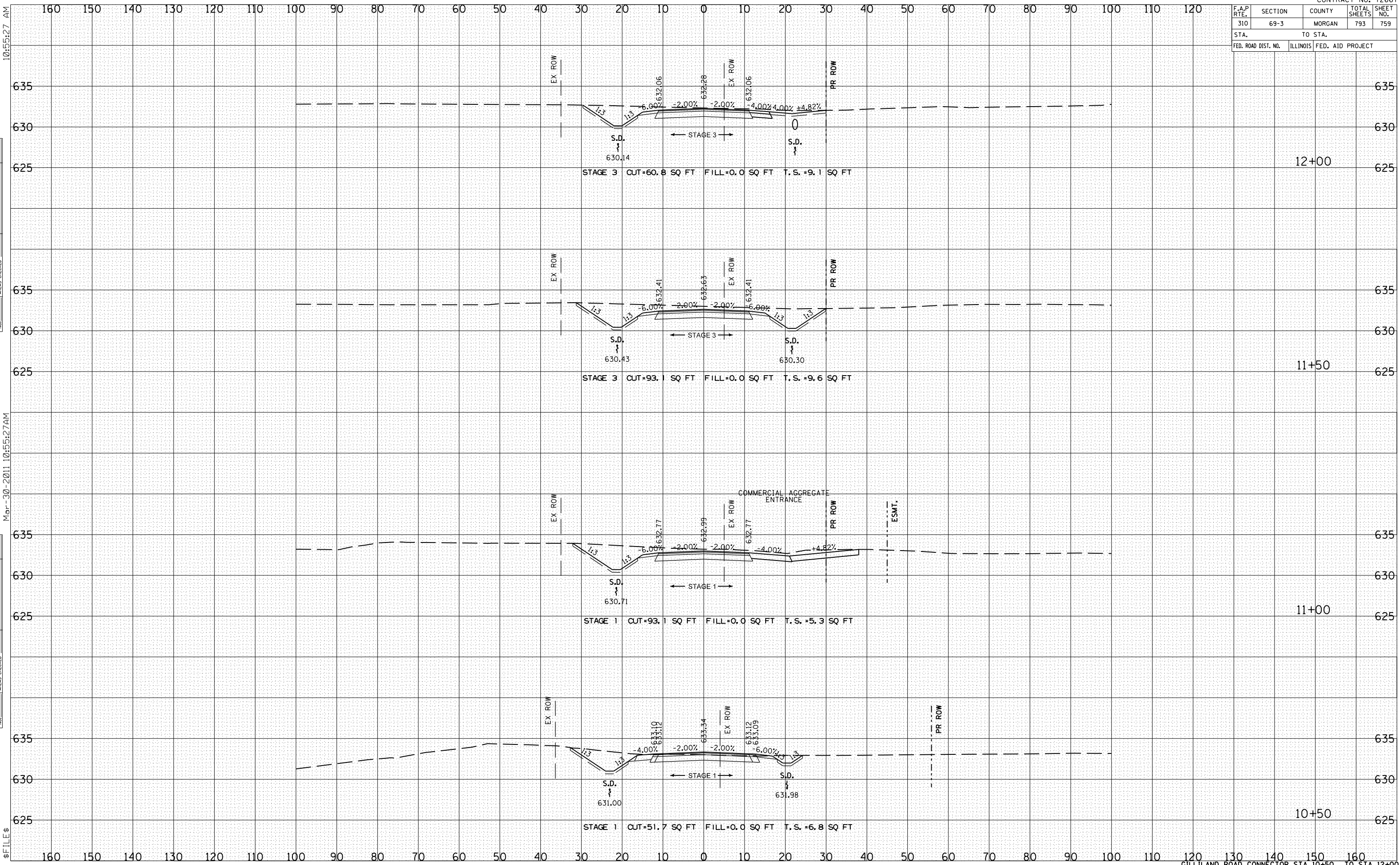
NO.	ORIGINAL SURVEY	SURVEYED
	PLOTTED	_____
	NOTE BOOK	_____
	AREAS CHECKED	_____

BY _____ DATE _____

NO.	ORIGINAL SURVEY	SURVEYED
	PLOTTED	_____
	NOTE BOOK	_____
	AREAS CHECKED	_____

\$ FILE \$

F.A.P. RTE.	SECTION	COUNTY	TOTAL SHEETS	SHEET NO.
310	69-3	MORGAN	793	759
STA.		TO STA.		
FED. ROAD DIST. NO.		ILLINOIS FED. AID PROJECT		




BY	DATE

BY	DATE

BY	DATE

F.A.P. RTE.	SECTION	COUNTY	TOTAL SHEETS	SHEET NO.
310	69-3	MORGAN	793	760
STA. 12+25		TO STA. 12+85		
FED. ROAD DIST. NO.	ILLINOIS	FED. AID PROJECT		



DATE
BY
SURVEYED
PLOTTED
NOTE BOOK
NO.

DATE
BY
SURVEYED
PLOTTED
NOTE BOOK
NO.

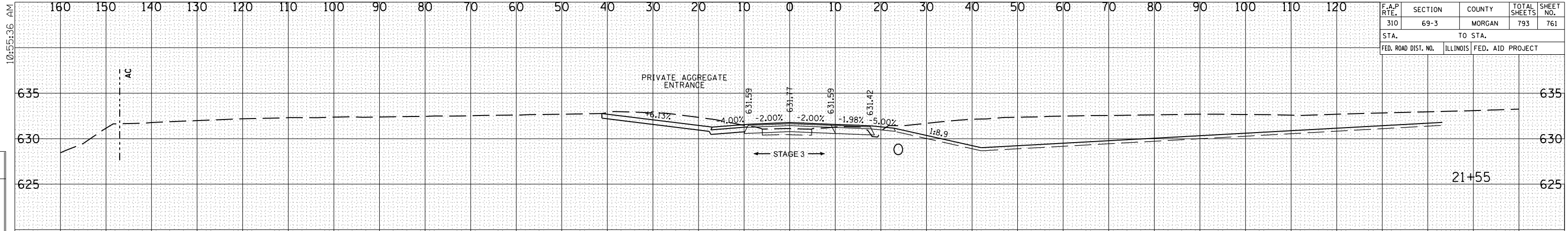
10:55:27 AM
Mar-30-2011 10:55:27 AM
FILE \$

F.A.P. RTE.	SECTION	COUNTY	TOTAL SHEETS	SHEET NO.
310	69-3	MORGAN	793	761
STA.		TO STA.		
FED. ROAD DIST. NO.		ILLINOIS	FED. AID PROJECT	

10:55:36 AM

BY	DATE

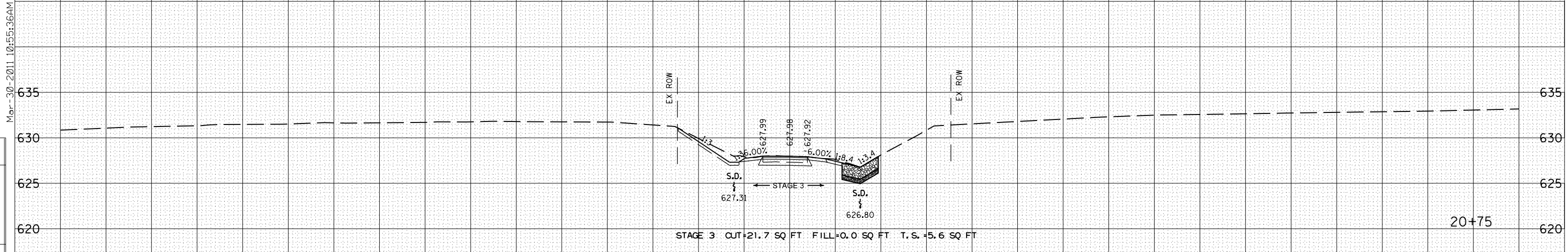
FINISHED SURVEY	NO. OF SHEETS	DATE



10:55:36 AM

BY	DATE

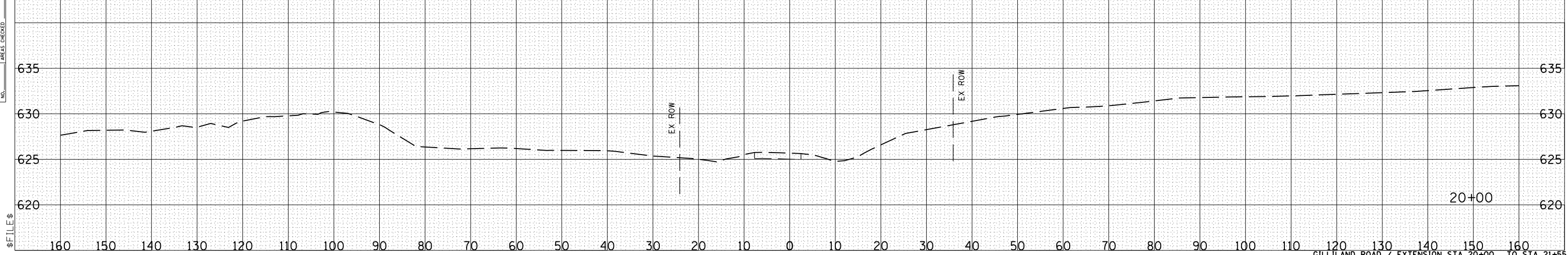
FINISHED SURVEY	NO. OF SHEETS	DATE



Mar-30-2011 10:55:36 AM

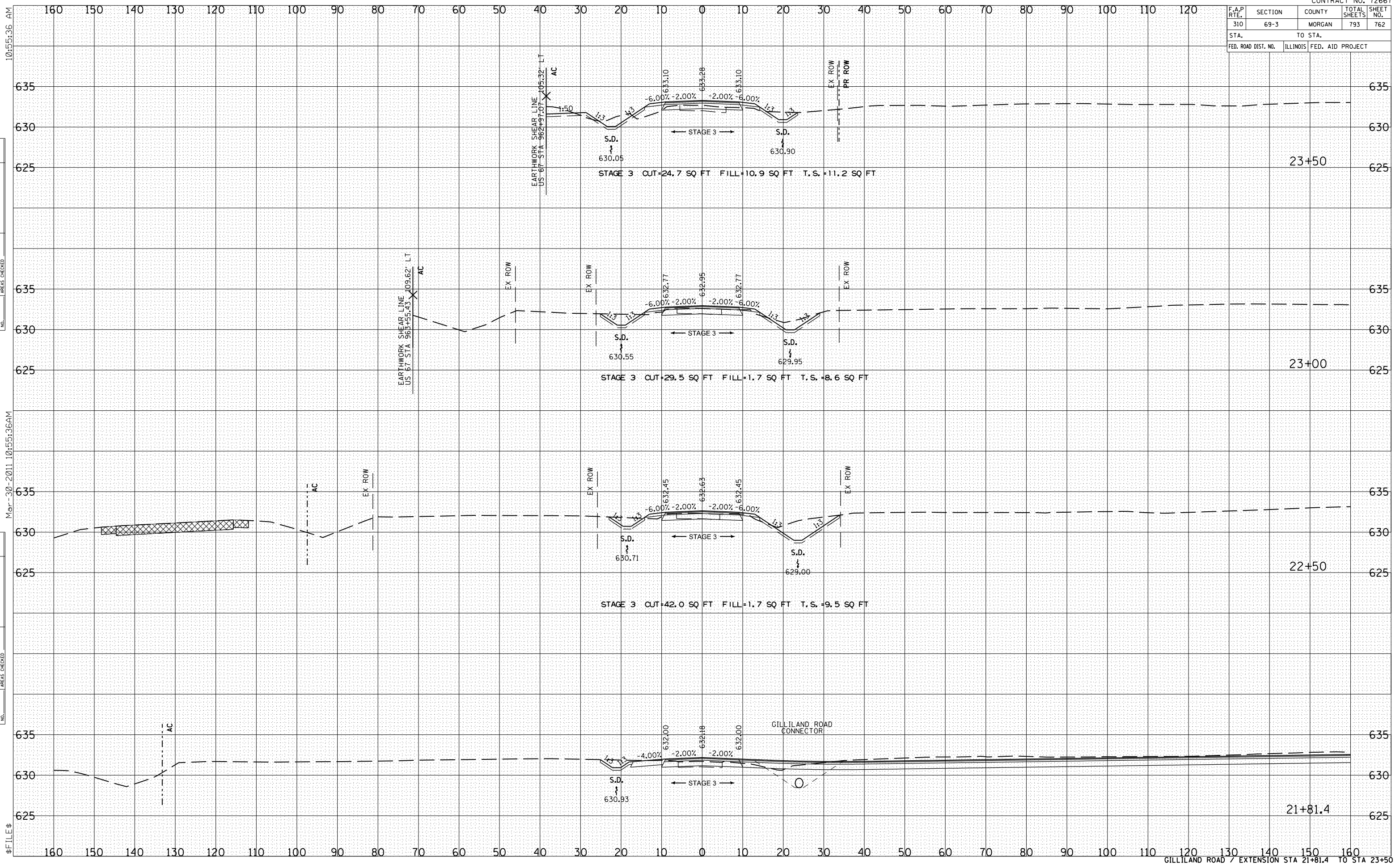
BY	DATE

ORIGINAL SURVEY	NO. OF SHEETS	DATE



FILE \$

F.A.P. RTE.	SECTION	COUNTY	TOTAL SHEETS	SHEET NO.
310	69-3	MORGAN	793	762
STA.		TO STA.		
FED. ROAD DIST. NO.		ILLINOIS	FED. AID PROJECT	



BY	DATE
SURVEYED	
PLOTTED	
CHECKED	
NO. 1	

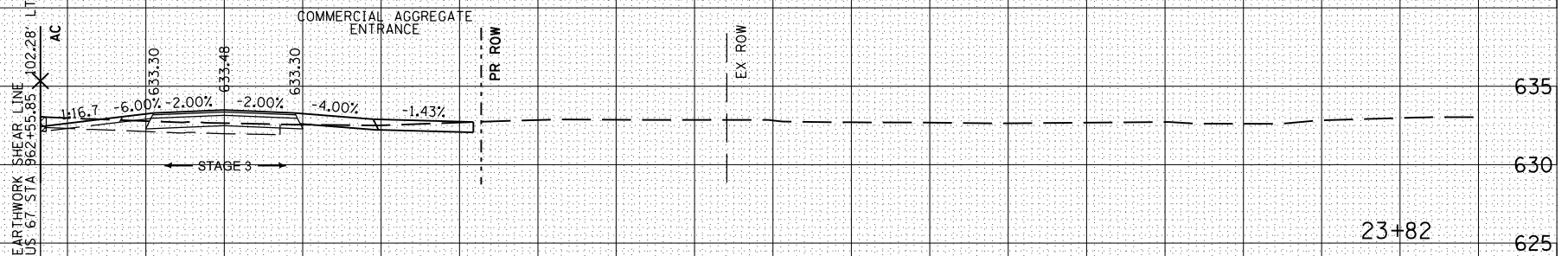
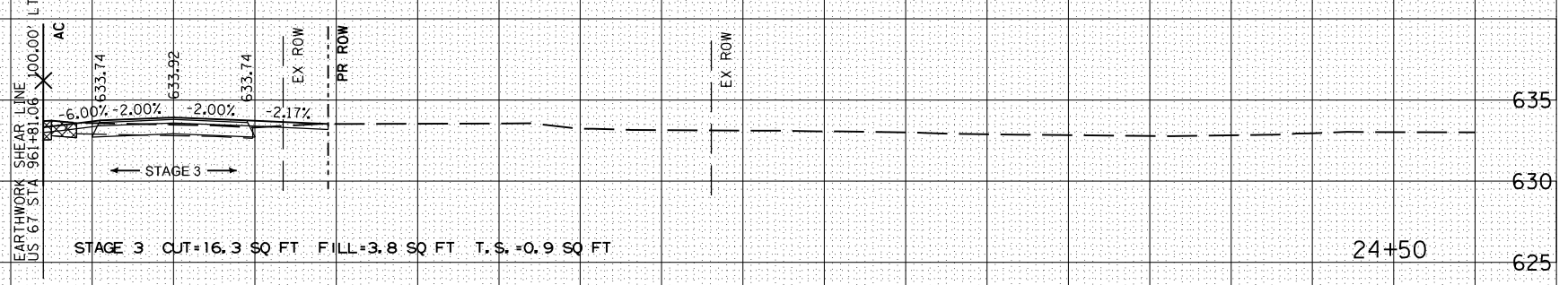

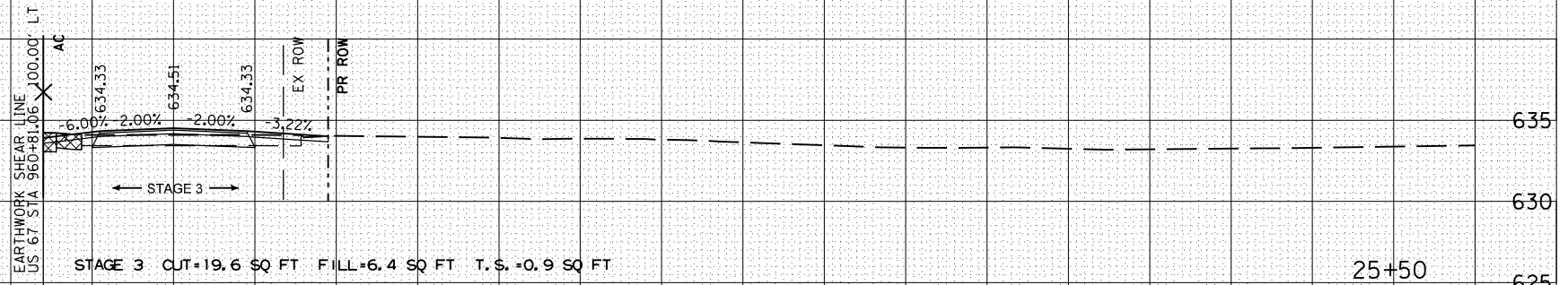
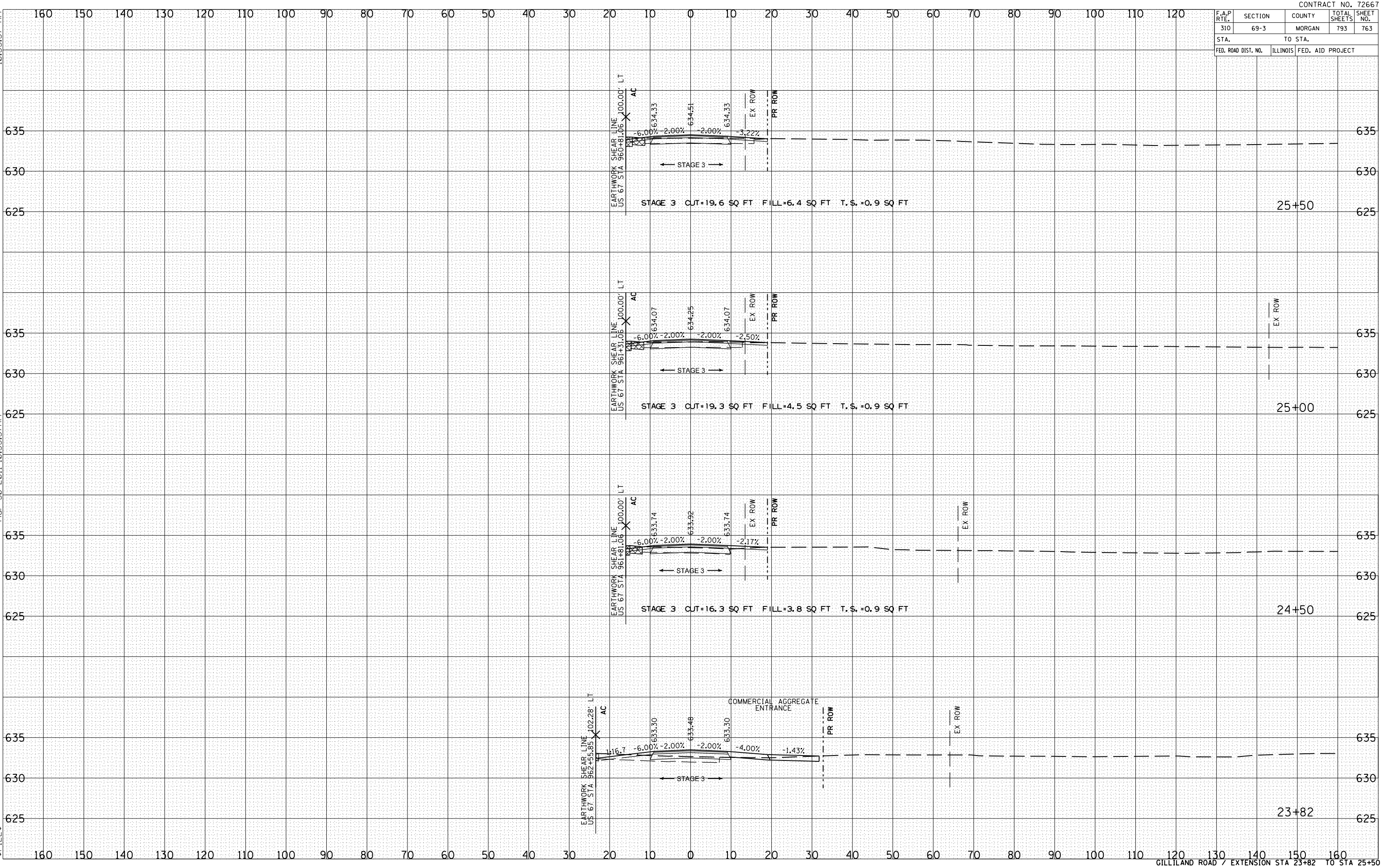
BY	DATE
ORIGINAL SURVEY	
PLOTTED	
CHECKED	
NO. 2	

F.A.P. RTE.	SECTION	COUNTY	TOTAL SHEETS	SHEET NO.
310	69-3	MORGAN	793	763
STA. TO STA.		FED. ROAD DIST. NO. ILLINOIS FED. AID PROJECT		

BY	DATE
BY	DATE
BY	DATE
BY	DATE
BY	DATE

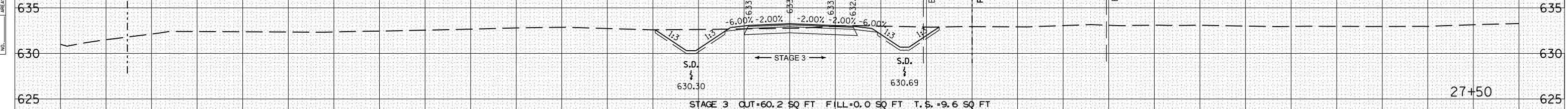
ORIGINAL SURVEY	SURVEYED	DATE
SURVEY	PLOTTED	
NOTE BOOK	W. PLATE	
NO.	AREAS CHECKED	

10:55:37 AM
 10:55:37 AM
 Mar-30-2011 10:55:37 AM
 \$ FILE \$

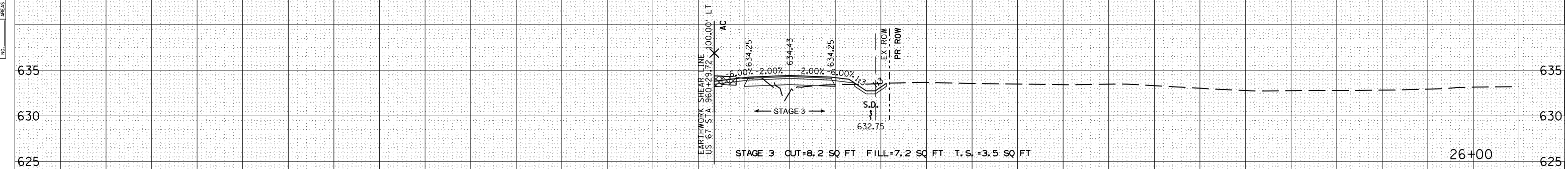
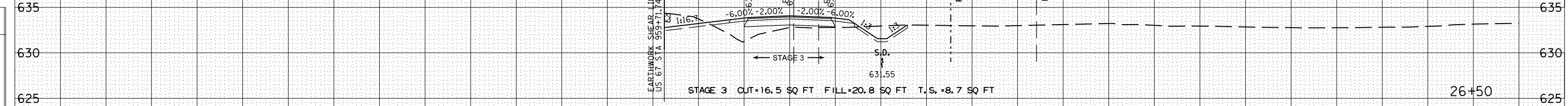


F.A.P. RTE.	SECTION	COUNTY	TOTAL SHEETS	SHEET NO.
310	69-3	MORGAN	793	764
STA.		TO STA.		
FED. ROAD DIST. NO.		ILLINOIS	FED. AID PROJECT	

10:56:00 AM 160 150 140 130 120 110 100 90 80 70 60 50 40 30 20 10 0 10 20 30 40 50 60 70 80 90 100 110 120



Mar-30-2011 10:56:00AM



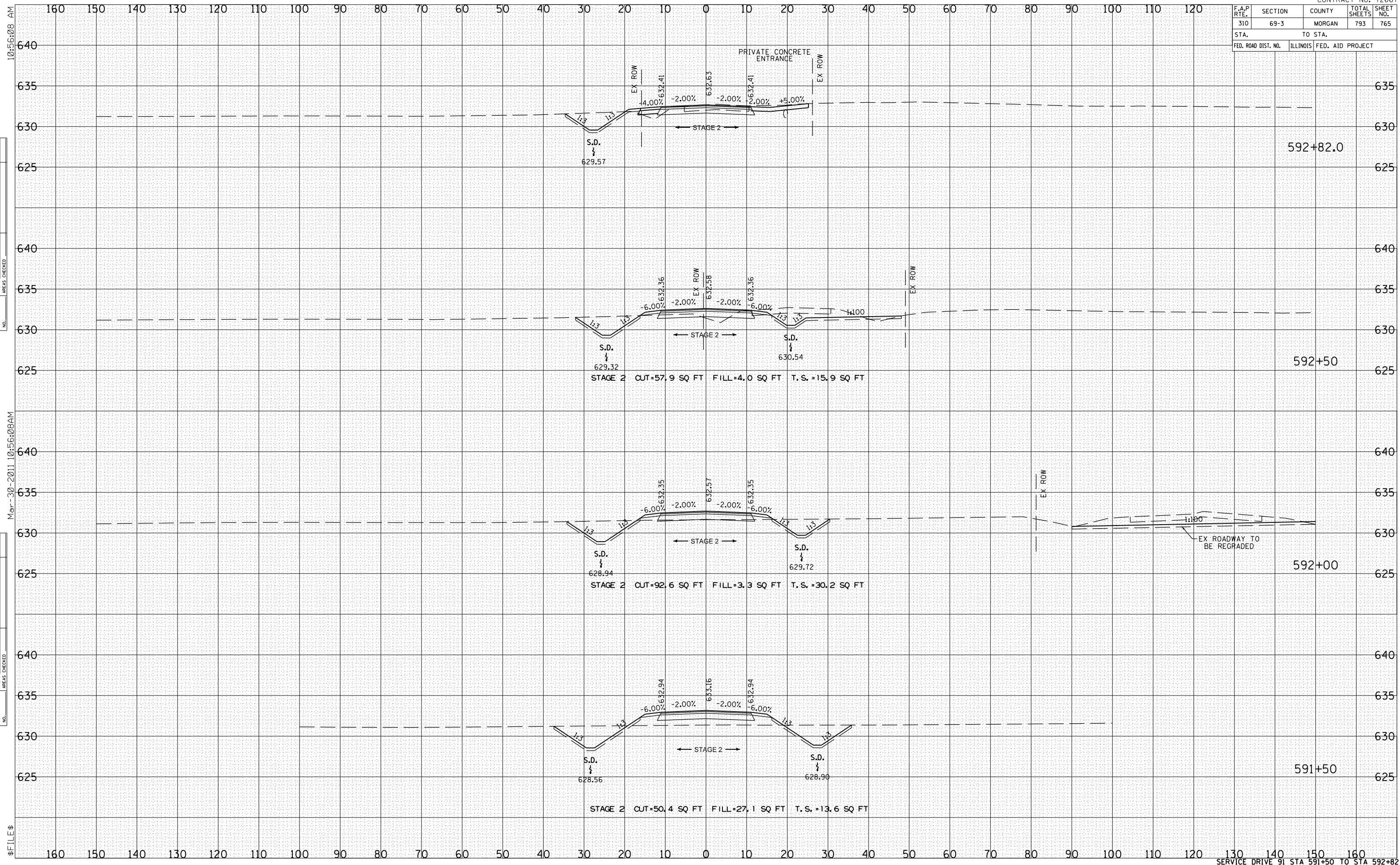
FILE \$ 160 150 140 130 120 110 100 90 80 70 60 50 40 30 20 10 0 10 20 30 40 50 60 70 80 90 100 110 120 130 140 150 160

BY	DATE

BY	DATE

BY	DATE

F.A.P. RTE.	SECTION	COUNTY	TOTAL SHEETS	SHEET NO.
310	69-3	MORGAN	793	765
STA.		TO STA.		
FED. ROAD DIST. NO.	ILLINOIS	FED. AID PROJECT		



10:56:08 AM

BY	DATE

FINAL SURVEY SURVEYED PLOTTED
NOTE BOOK NO. DATE AREAS CHECKED

Mar-30-2011 10:56:08AM

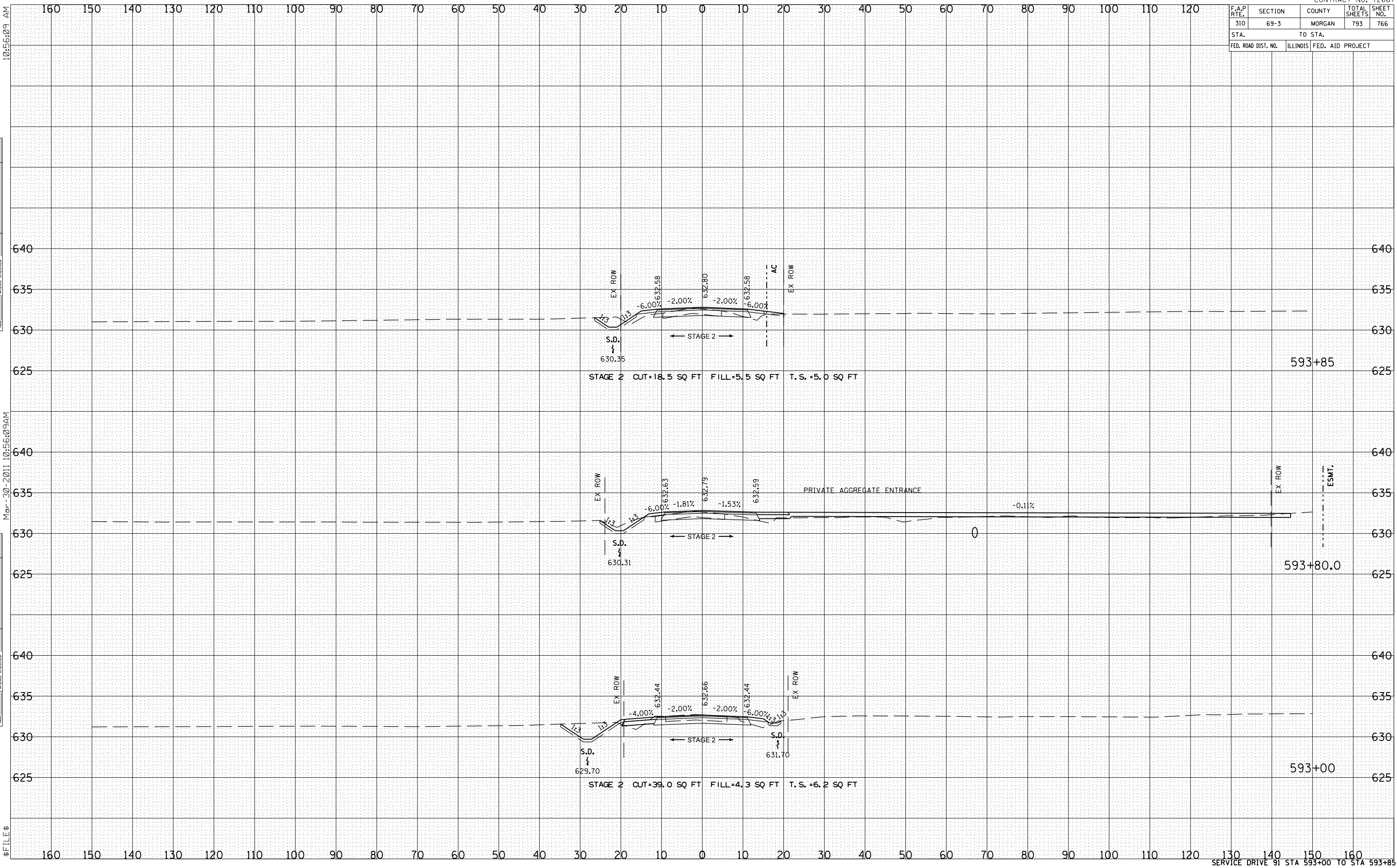
BY	DATE

ORIGINAL SURVEY SURVEYED PLOTTED
NOTE BOOK NO. DATE AREAS CHECKED

F.A.P. RTE.	SECTION	COUNTY	TOTAL SHEETS	SHEET NO.
310	69-3	MORGAN	793	766
STA.		TO STA.		
FED. ROAD DIST. NO.	ILLINOIS	FED. AID PROJECT		

BY	DATE

BY	DATE



F.A.P. RTE.	SECTION	COUNTY	TOTAL SHEETS	SHEET NO.
310	69-3	MORGAN	793	767
STA.		TO STA.		
FED. ROAD DIST. NO.		ILLINOIS FED. AID PROJECT		

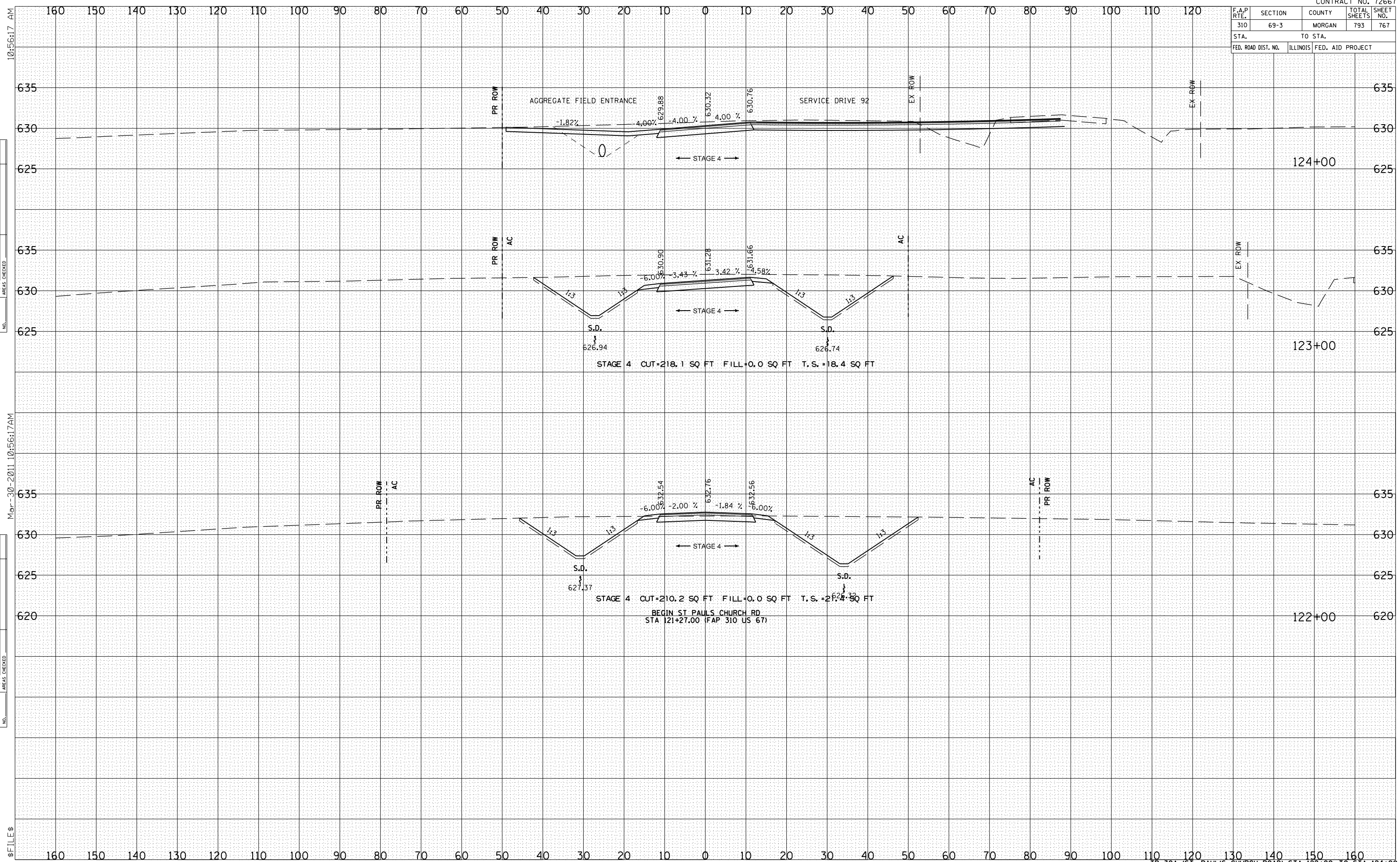
BY	DATE

BY	DATE

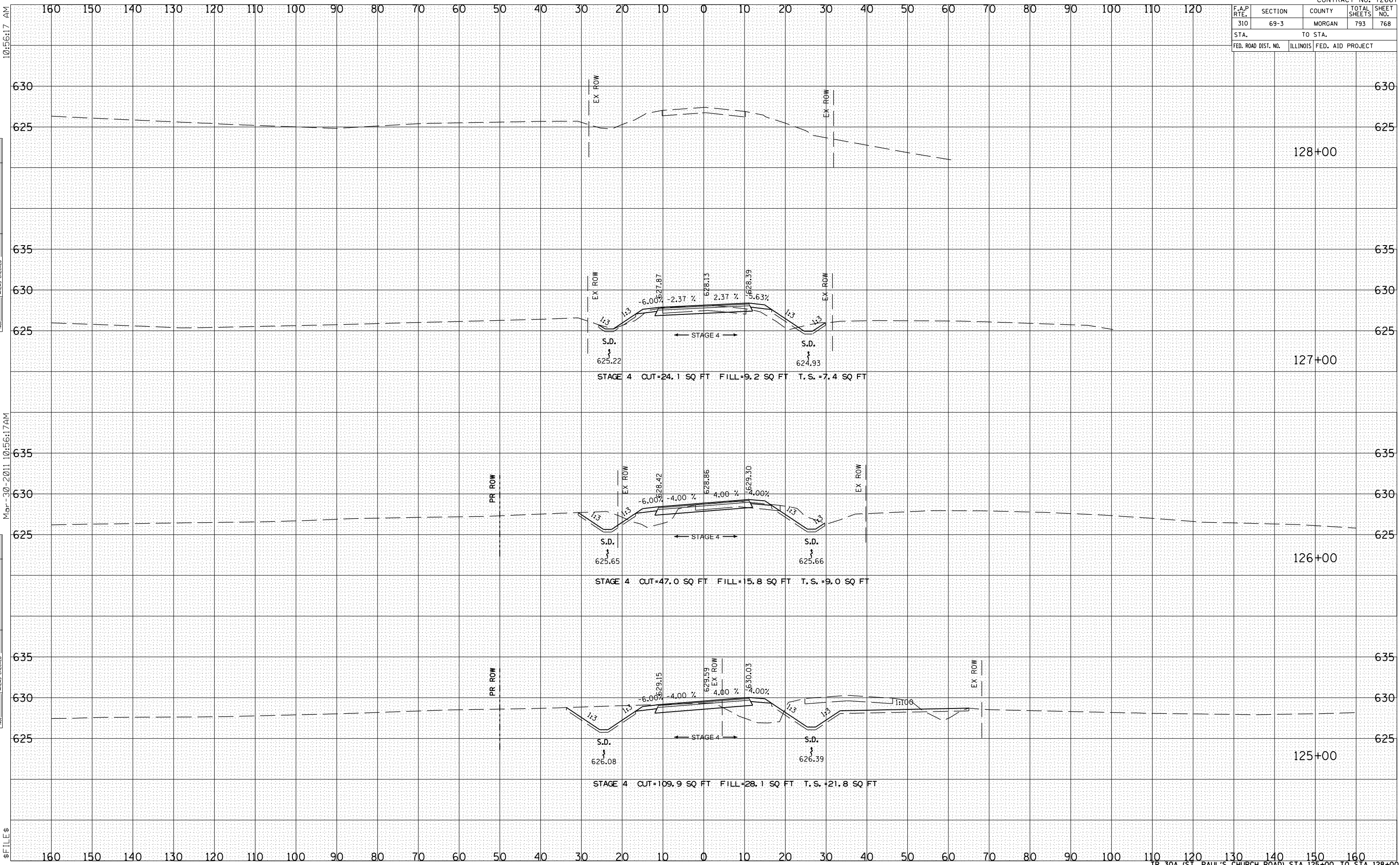
10:56:17 AM

Mar-30-2011 10:56:17 AM

\$ FILE \$



F.A.P. RTE.	SECTION	COUNTY	TOTAL SHEETS	SHEET NO.
310	69-3	MORGAN	793	768
STA.		TO STA.		
FED. ROAD DIST. NO.		ILLINOIS	FED. AID PROJECT	



BY	DATE

BY	DATE

\$ FILE \$

F.A.P. RTE.	SECTION	COUNTY	TOTAL SHEETS	SHEET NO.
310	69-3	MORGAN	793	769
STA.		TO STA.		
FED. ROAD DIST. NO.		ILLINOIS	FED. AID PROJECT	

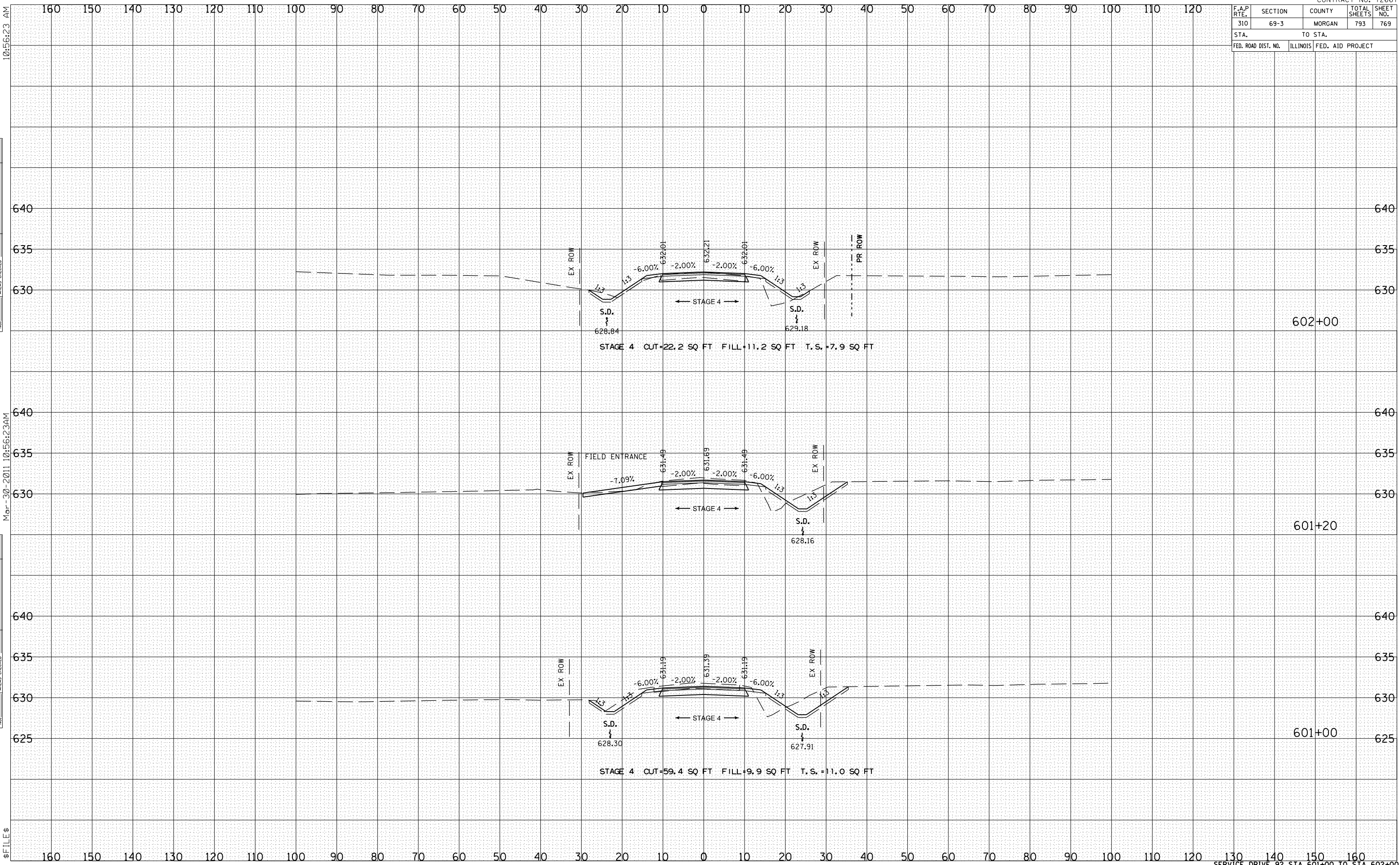
10:56:23 AM

BY	DATE

BY	DATE

Mar-30-2011 10:56:23AM

\$FILE \$



F.A.P. RTE.	SECTION	COUNTY	TOTAL SHEETS	SHEET NO.
310	69-3	MORGAN	793	770
STA.		TO STA.		
FED. ROAD DIST. NO.		ILLINOIS	FED. AID PROJECT	

BY	DATE

FINAL SURVEY	SURVEYED

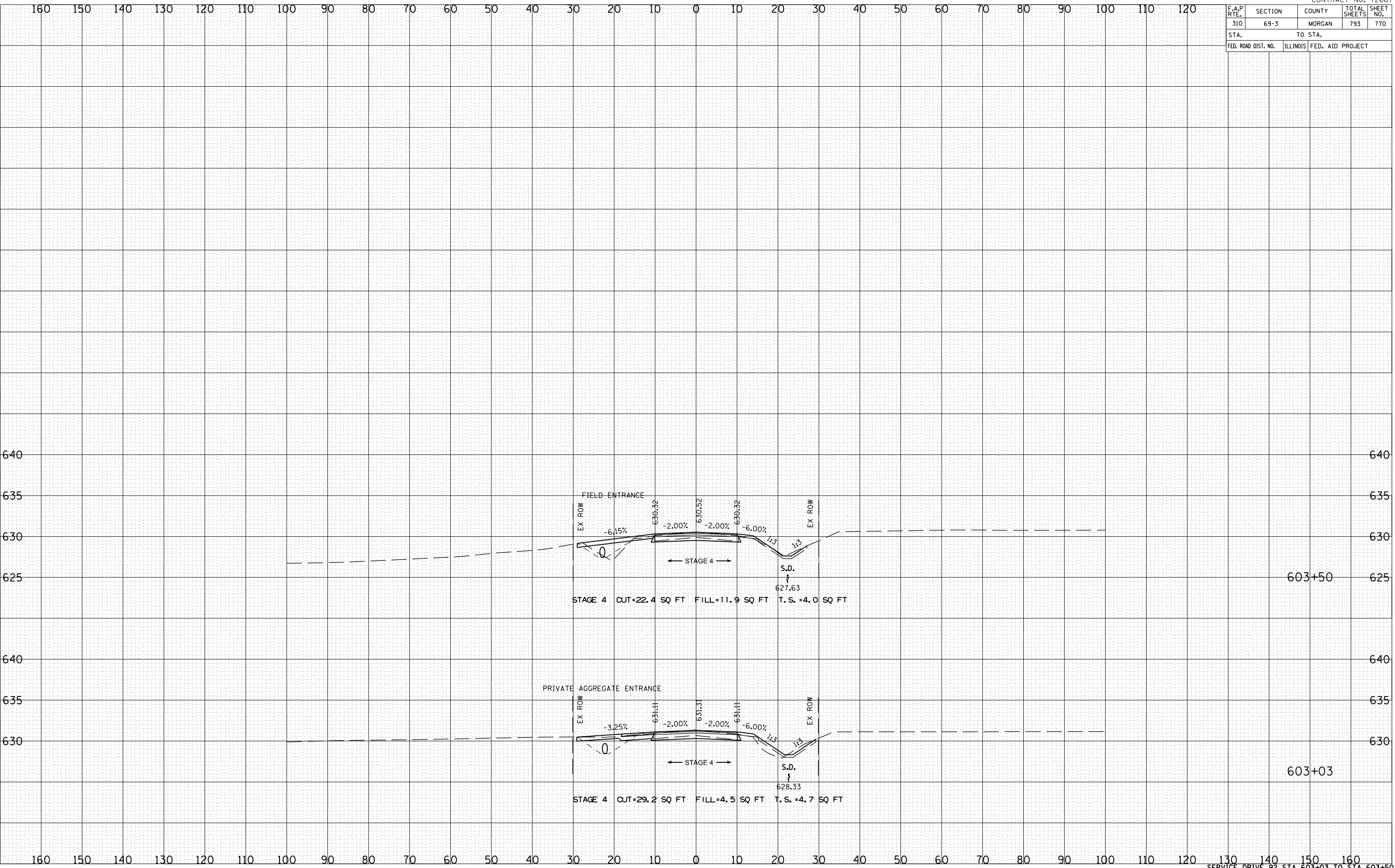
BY	DATE

ORIGINAL SURVEY	SURVEYED

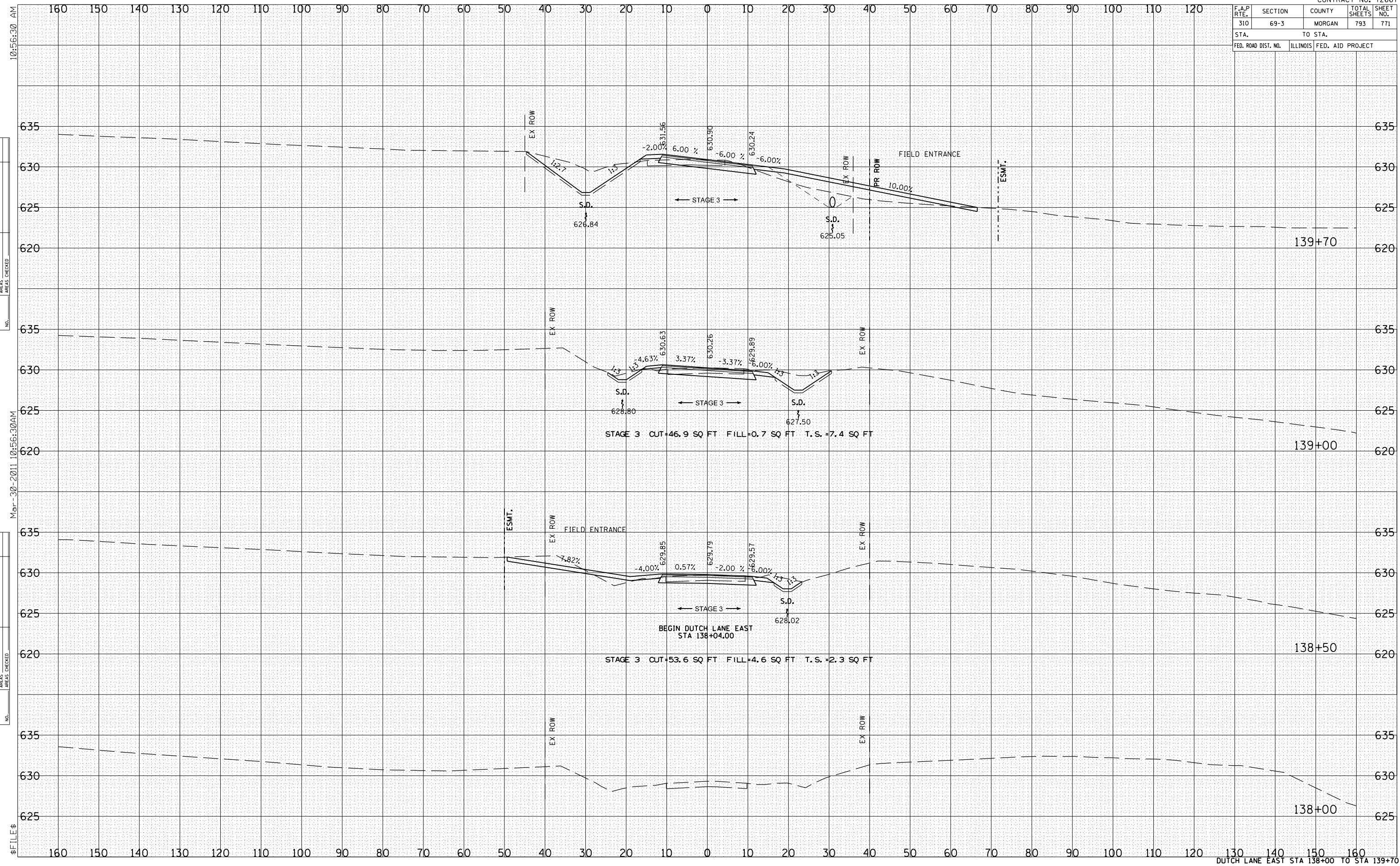
10:56:23 AM

Mar-30-2011 10:56:23AM

\$ FILE \$



F.A.P. RTE.	SECTION	COUNTY	TOTAL SHEETS	SHEET NO.
310	69-3	MORGAN	793	771
STA. 138+00		TO STA. 139+70		
FED. ROAD DIST. NO.	ILLINOIS	FED. AID PROJECT		



10:56:30 AM

BY	DATE

FINAL SURVEY SURVEYED PLOTTED DATE: 10/15/11
 NO. OF SHEETS: 793
 NO. OF SHEETS PLOTTED: 771
 NO. OF SHEETS CHECKED: 771
 NO. OF SHEETS NOT CHECKED: 0

Mar-30-2011 10:56:30AM

BY	DATE

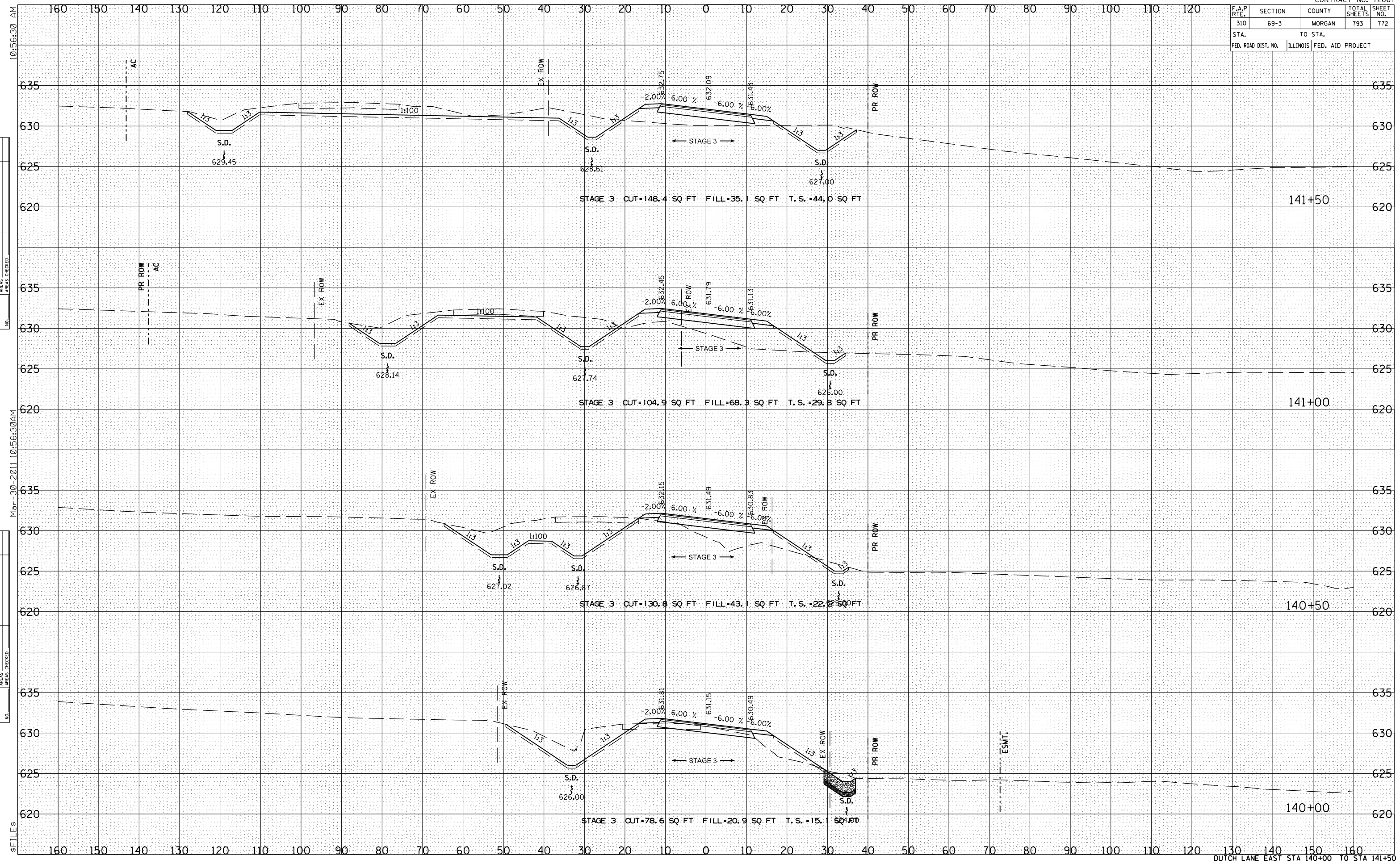
ORIGINAL SURVEY SURVEYED PLOTTED DATE: 10/15/11
 NO. OF SHEETS: 793
 NO. OF SHEETS PLOTTED: 771
 NO. OF SHEETS CHECKED: 771
 NO. OF SHEETS NOT CHECKED: 0

\$ FILE \$

F.A.P. RTE.	SECTION	COUNTY	TOTAL SHEETS	SHEET NO.
310	69-3	MORGAN	793	772
STA.		TO STA.		
FED. ROAD DIST. NO.		ILLINOIS	FED. AID	PROJECT

BY	DATE

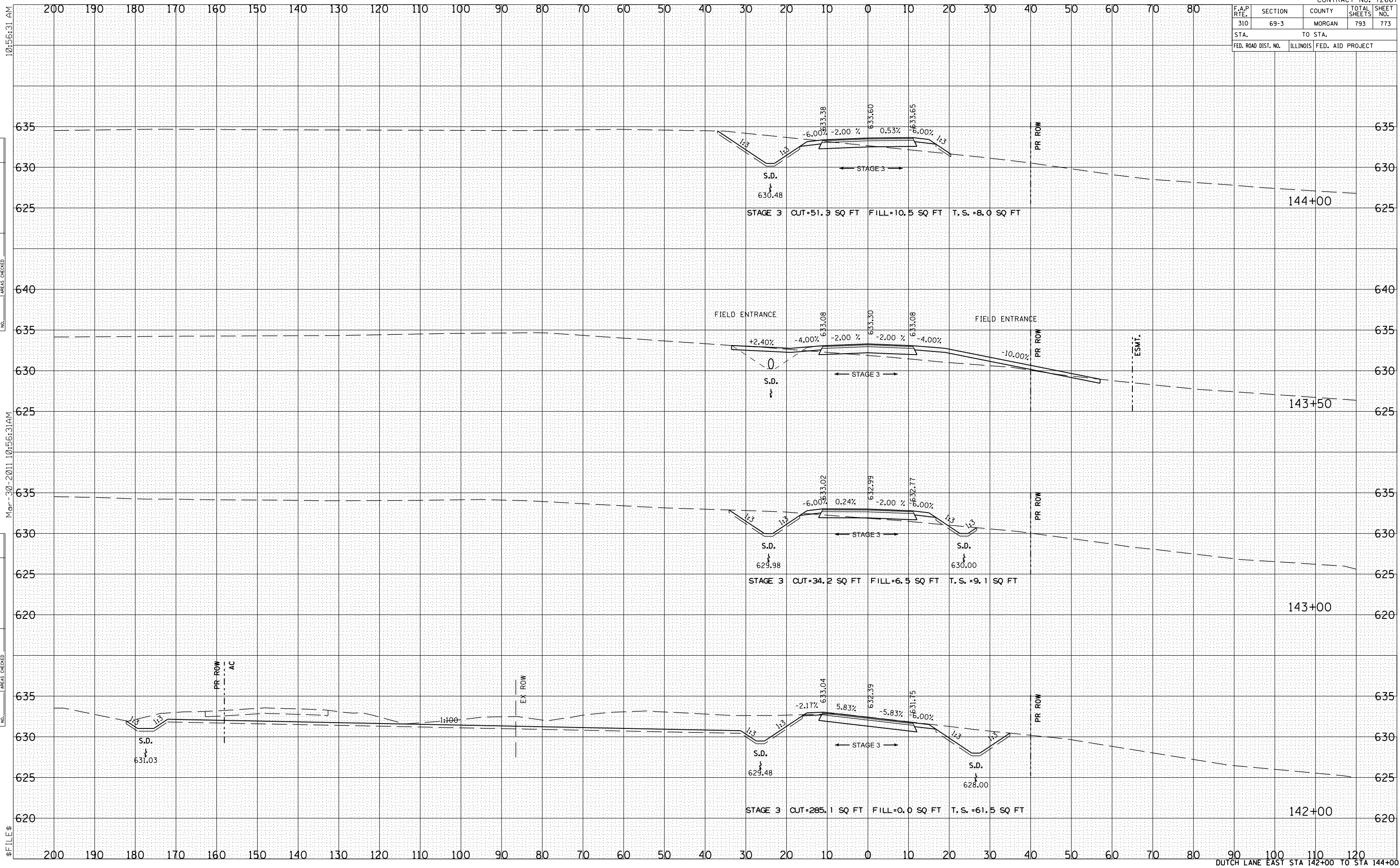
BY	DATE



FILE \$ 160 150 140 130 120 110 100 90 80 70 60 50 40 30 20 10 0 10 20 30 40 50 60 70 80 90 100 110 120 130 140 150 160

DUTCH LANE EAST STA 140+00 TO STA 141+50

F.A.P. RTE.	SECTION	COUNTY	TOTAL SHEETS	SHEET NO.
310	69-3	MORGAN	793	773
STA.		TO STA.		
FED. ROAD DIST. NO.	ILLINOIS	FED. AID PROJECT		



BY	DATE

BY	DATE

FILE \$

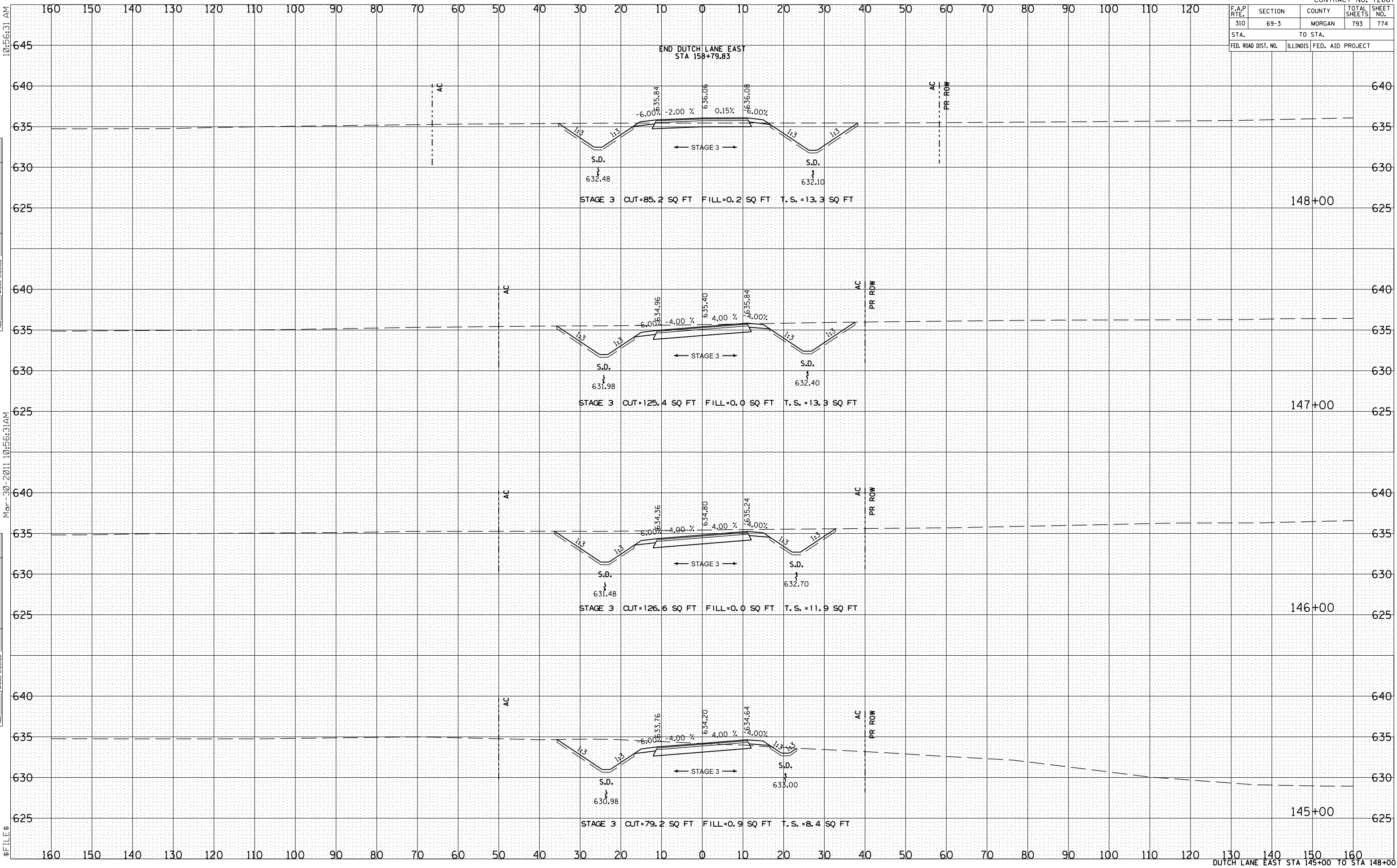
F.A.P. RTE.	SECTION	COUNTY	TOTAL SHEETS	SHEET NO.
310	69-3	MORGAN	793	774
STA.		TO STA.		
FED. ROAD DIST. NO.	ILLINOIS	FED. AID PROJECT		

BY	DATE

BY	DATE

BY	DATE

BY	DATE



F.A.P. RTE.	SECTION	COUNTY	TOTAL SHEETS	SHEET NO.
310	69-3	MORGAN	793	775
STA.		TO STA.		
FED. ROAD DIST. NO.	ILLINOIS	FED. AID PROJECT		

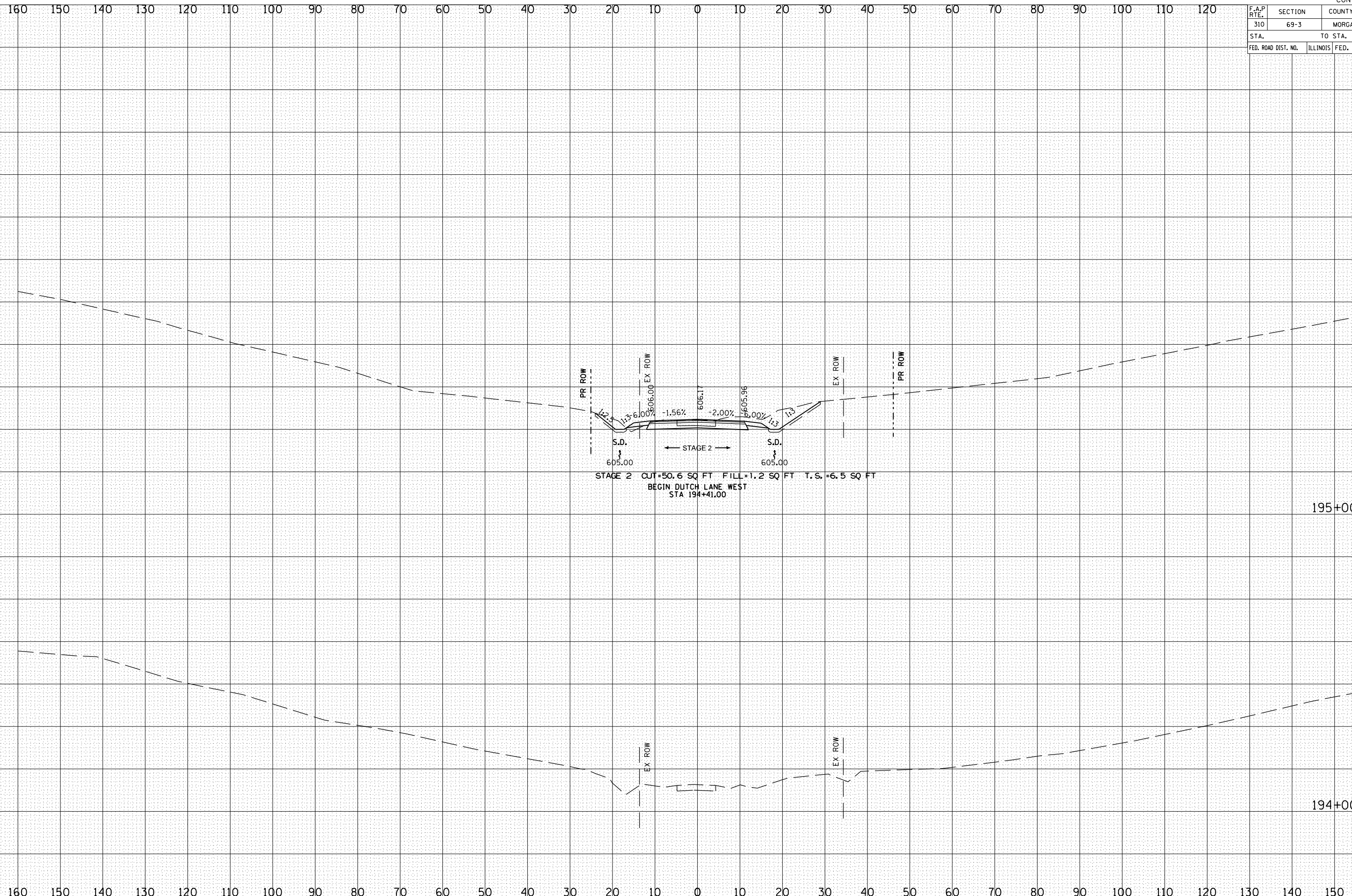
10:56:37 AM

BY	DATE

Mar-30-2011 10:56:37AM

BY	DATE

\$ FILE \$



STAGE 2 CUT=50.6 SQ FT FILL=1.2 SQ FT T.S.=6.5 SQ FT
 BEGIN DUTCH LANE WEST
 STA 194+41.00

195+00

194+00

F.A.P. RTE.	SECTION	COUNTY	TOTAL SHEETS	SHEET NO.
310	69-3	MORGAN	793	776
STA.		TO STA.		
FED. ROAD DIST. NO.		ILLINOIS FED. AID PROJECT		

BY	DATE

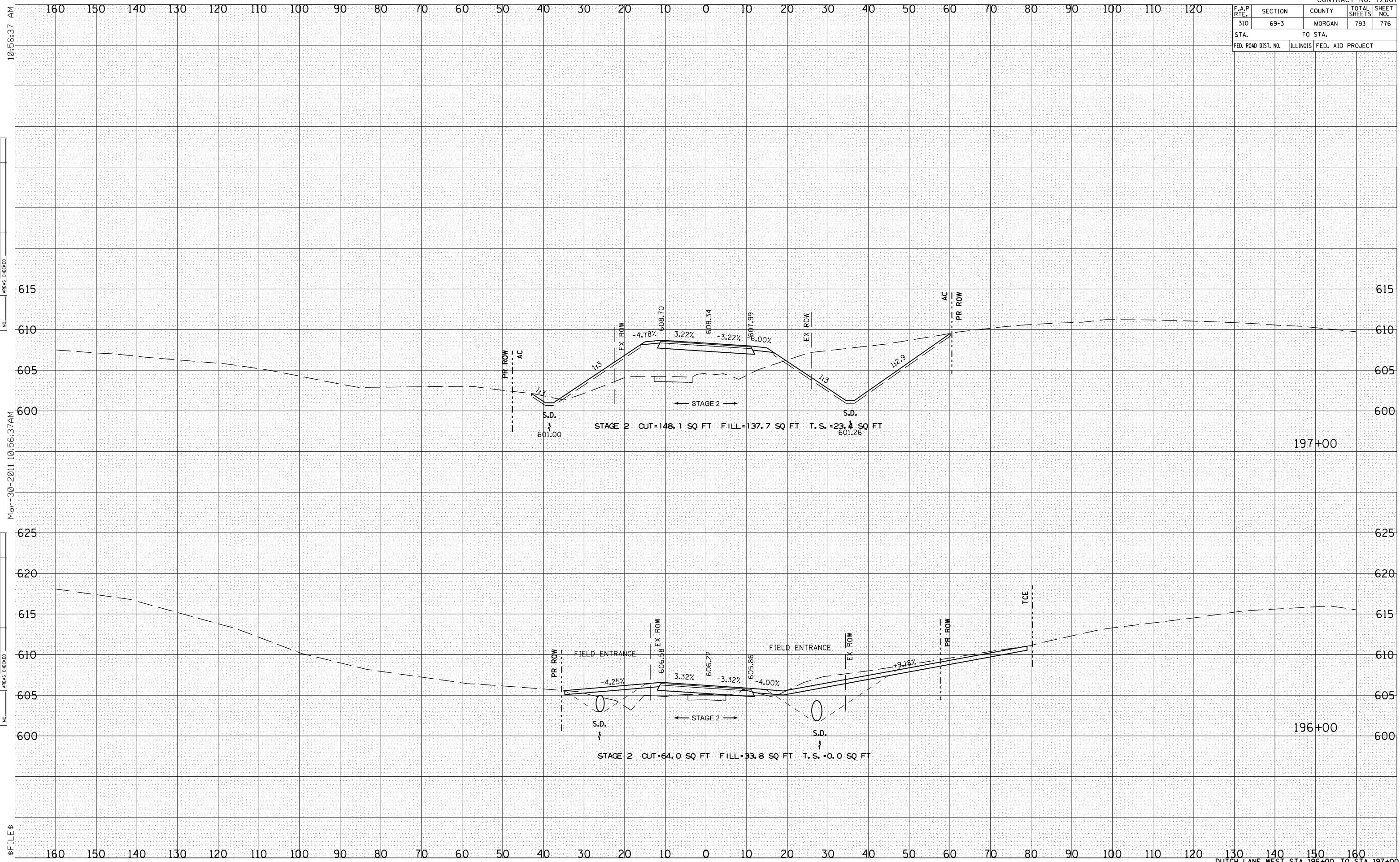
NO.	DATE	BY	REVISION

NO.	DATE	BY	REVISION

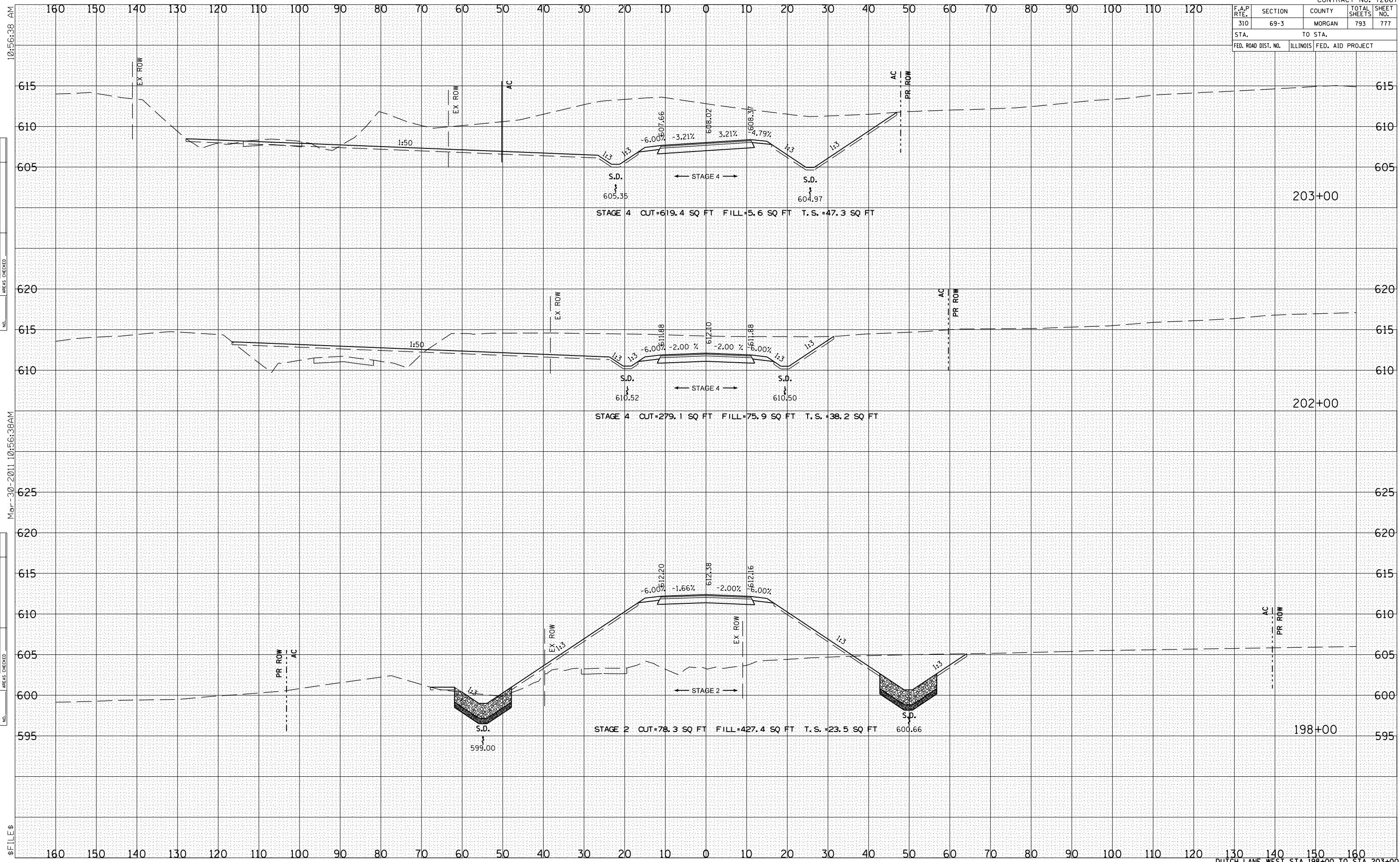
10:56:37 AM

Mar-30-2011 10:56:37AM

\$ FILE \$



F.A.P. RTE.	SECTION	COUNTY	TOTAL SHEETS	SHEET NO.
310	69-3	MORGAN	793	777
STA. 310		TO STA. 160		
FED. ROAD DIST. NO.	ILLINOIS	FED. AID PROJECT		



BY	DATE

BY	DATE

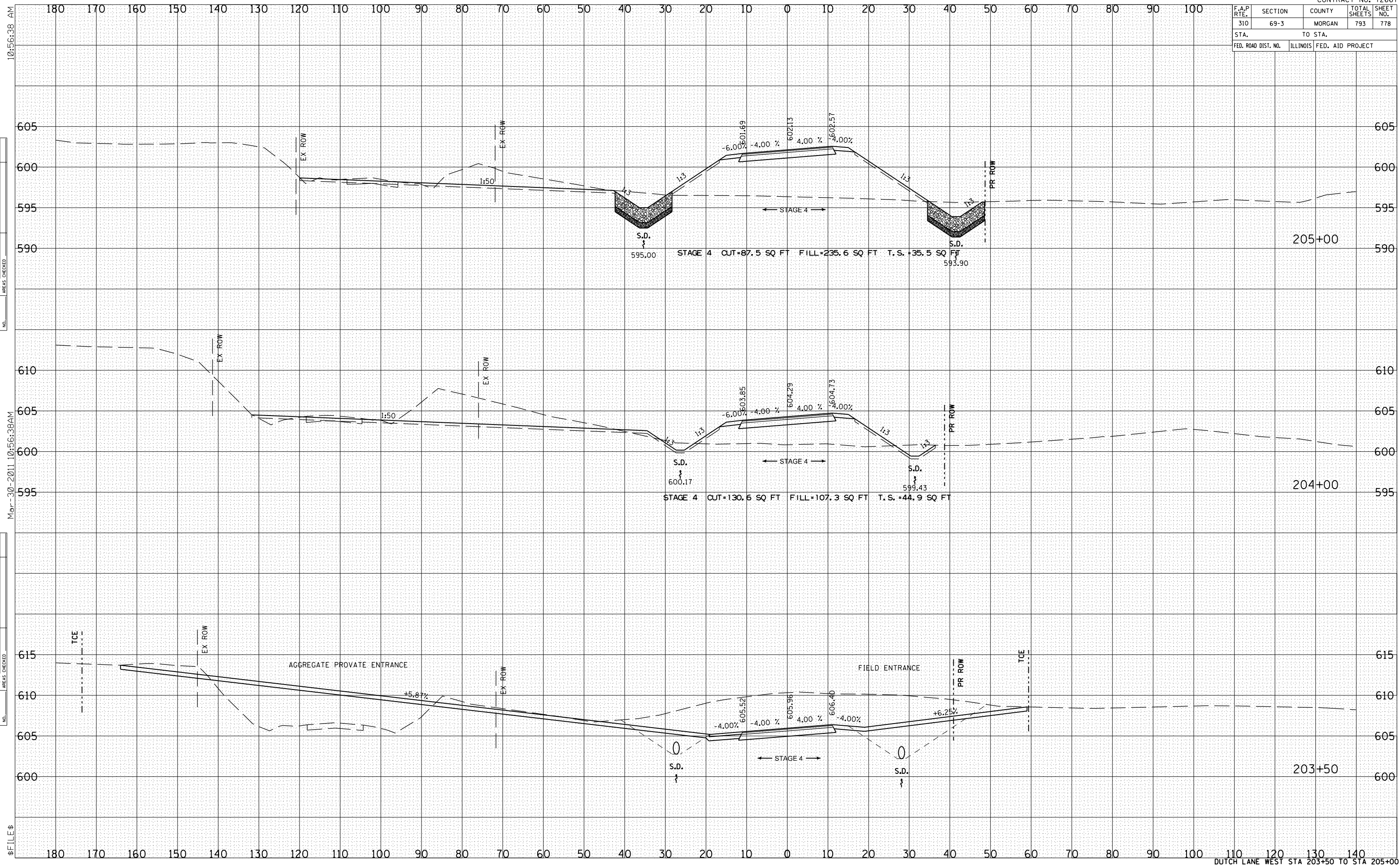
10:56:38 AM

10:56:38 AM

Mar-30-2011 10:56:38 AM

FILE \$

F.A.P. RTE.	SECTION	COUNTY	TOTAL SHEETS	SHEET NO.
310	69-3	MORGAN	793	778
STA.		TO STA.		
FED. ROAD DIST. NO.		ILLINOIS FED. AID PROJECT		



10:56:38 AM

BY	DATE
SURVEYED	
PLOTTED	
INSTRUMENT	
NO. OF SHEETS	
AREAS CHECKED	

Mar-30-2011 10:56:38 AM

BY	DATE
ORIGINAL SURVEY	
PLOTTED	
INSTRUMENT	
NO. OF SHEETS	
AREAS CHECKED	

F.A.P. RTE.	SECTION	COUNTY	TOTAL SHEETS	SHEET NO.
310	69-3	MORGAN	793	779
STA.		TO STA.		
FED. ROAD DIST. NO.		ILLINOIS	FED. AID	PROJECT

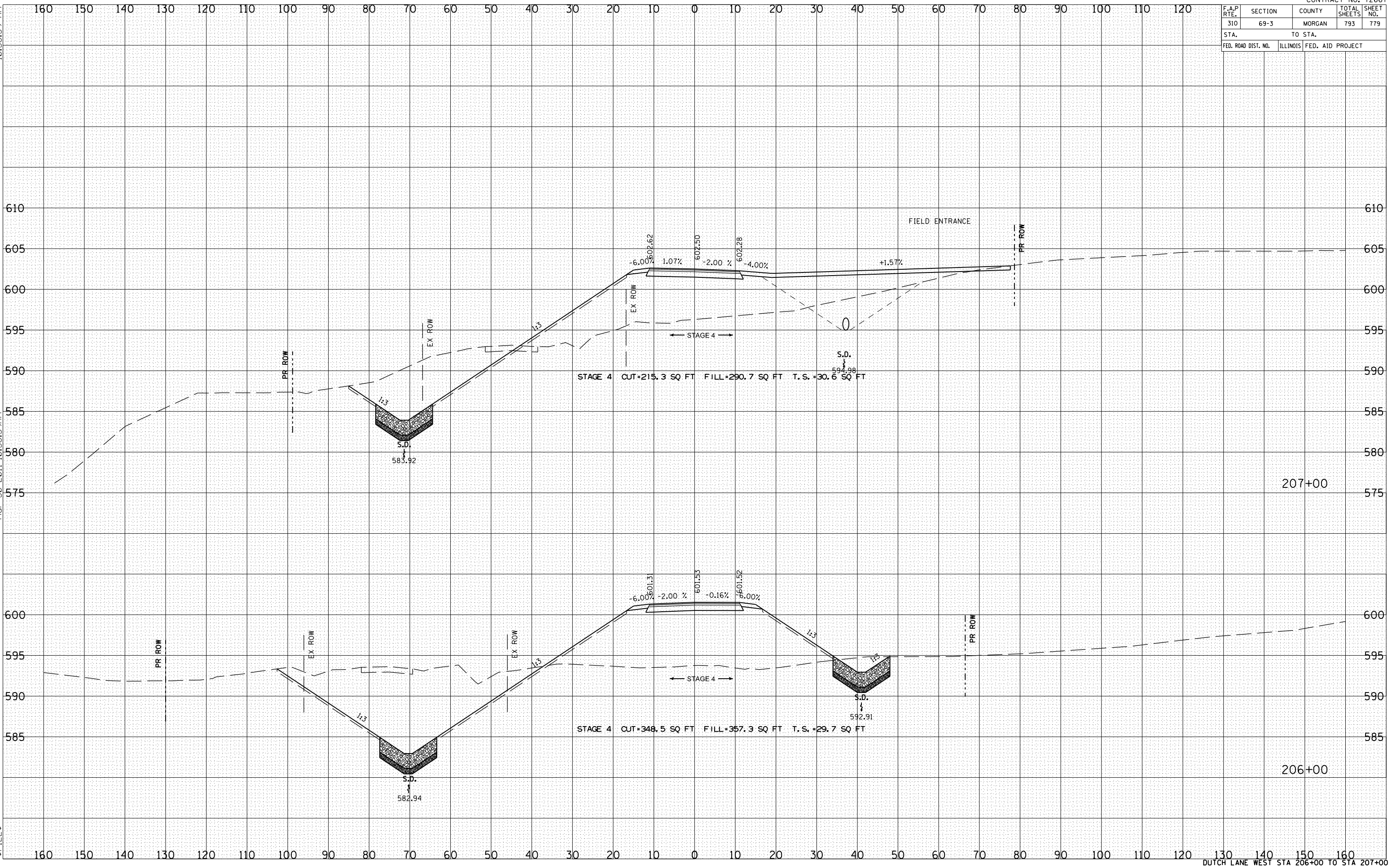
10:56:39 AM

BY	DATE

Mar-30-2011 10:56:39AM

BY	DATE

FILE \$



F.A.P. RTE.	SECTION	COUNTY	TOTAL SHEETS	SHEET NO.
310	69-3	MORGAN	793	780
STA.		TO STA.		
FED. ROAD DIST. NO.	ILLINOIS	FED. AID PROJECT		

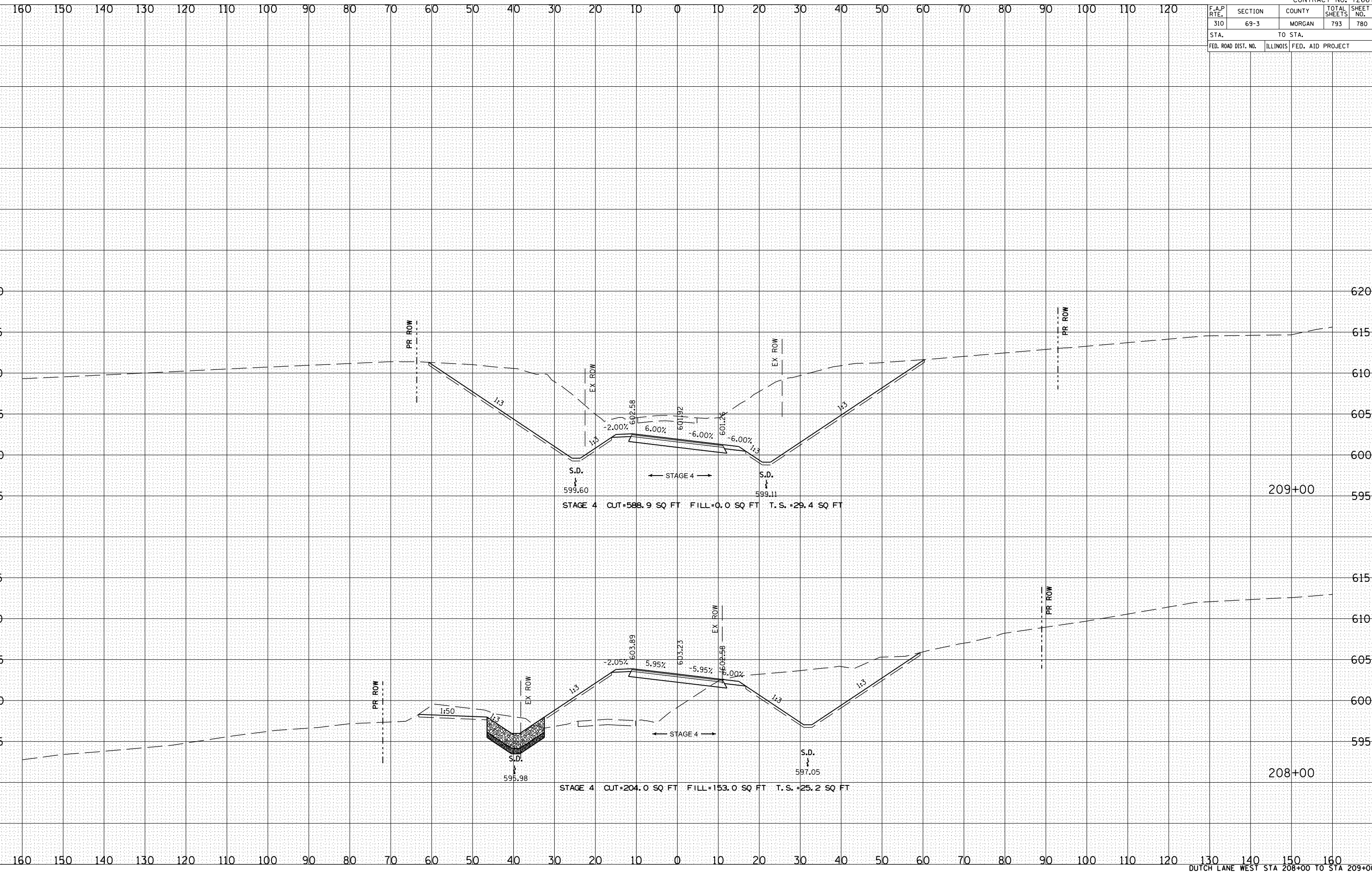
BY	DATE

BY	DATE

10:56:39 AM

Mar-30-2011 10:56:39AM

\$ FILE \$



STAGE 4 CUT=588.9 SQ FT FILL=0.0 SQ FT T.S.=29.4 SQ FT

STAGE 4 CUT=204.0 SQ FT FILL=153.0 SQ FT T.S.=25.2 SQ FT

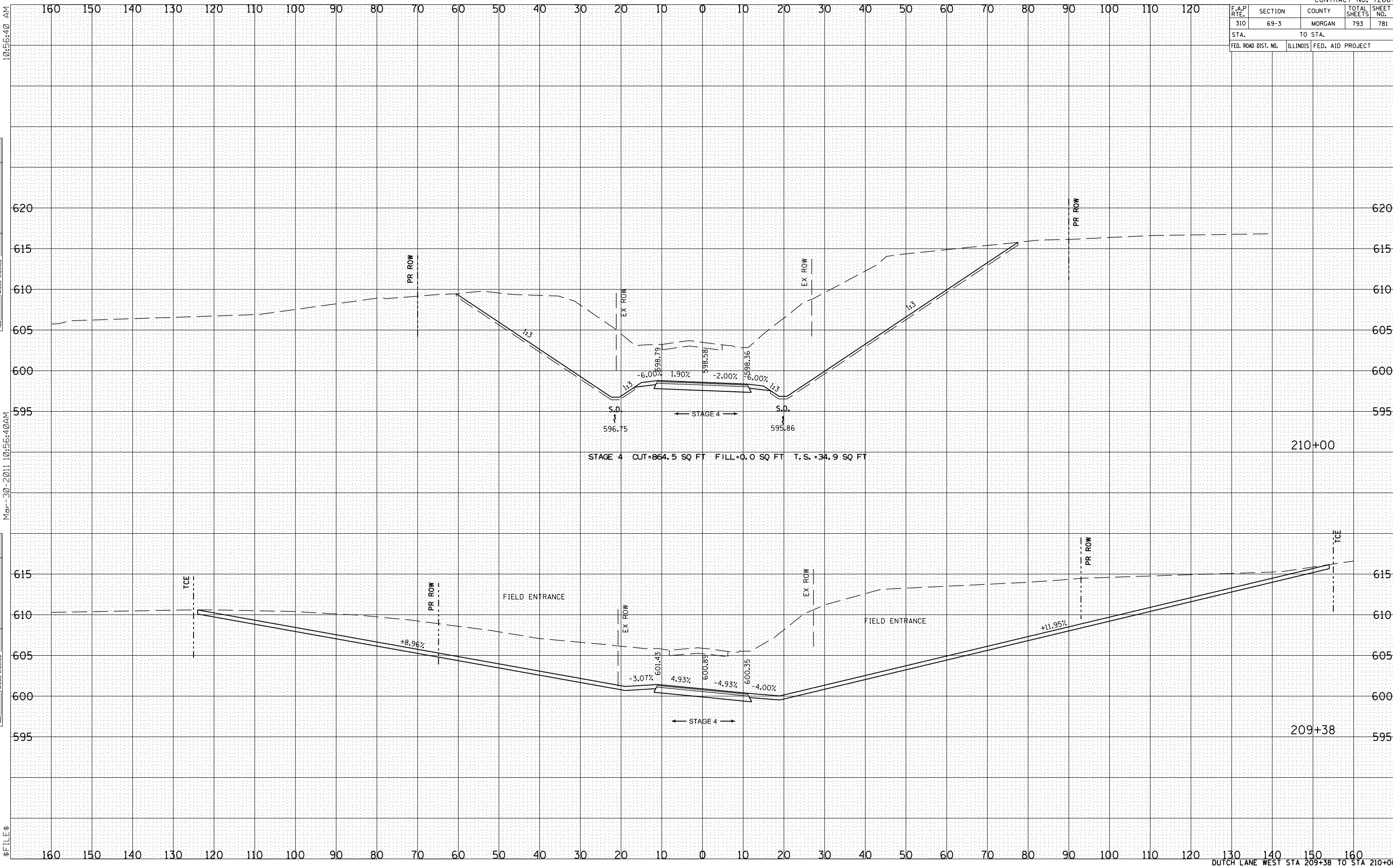
F.A.P. RTE.	SECTION	COUNTY	TOTAL SHEETS	SHEET NO.
310	69-3	MORGAN	793	781
STA.		TO STA.		
FED. ROAD DIST. NO.	ILLINOIS	FED. AID PROJECT		

BY	DATE

NO.	FINISHED SURVEY	SURVEYED	PLOTTED	DATE	AREAS CHECKED

BY	DATE

NO.	ORIGINAL SURVEY	SURVEYED	PLOTTED	DATE	AREAS CHECKED



F.A.P. RTE.	SECTION	COUNTY	TOTAL SHEETS	SHEET NO.
310	69-3	MORGAN	793	782
STA.		TO STA.		
FED. ROAD DIST. NO.		ILLINOIS FED. AID PROJECT		

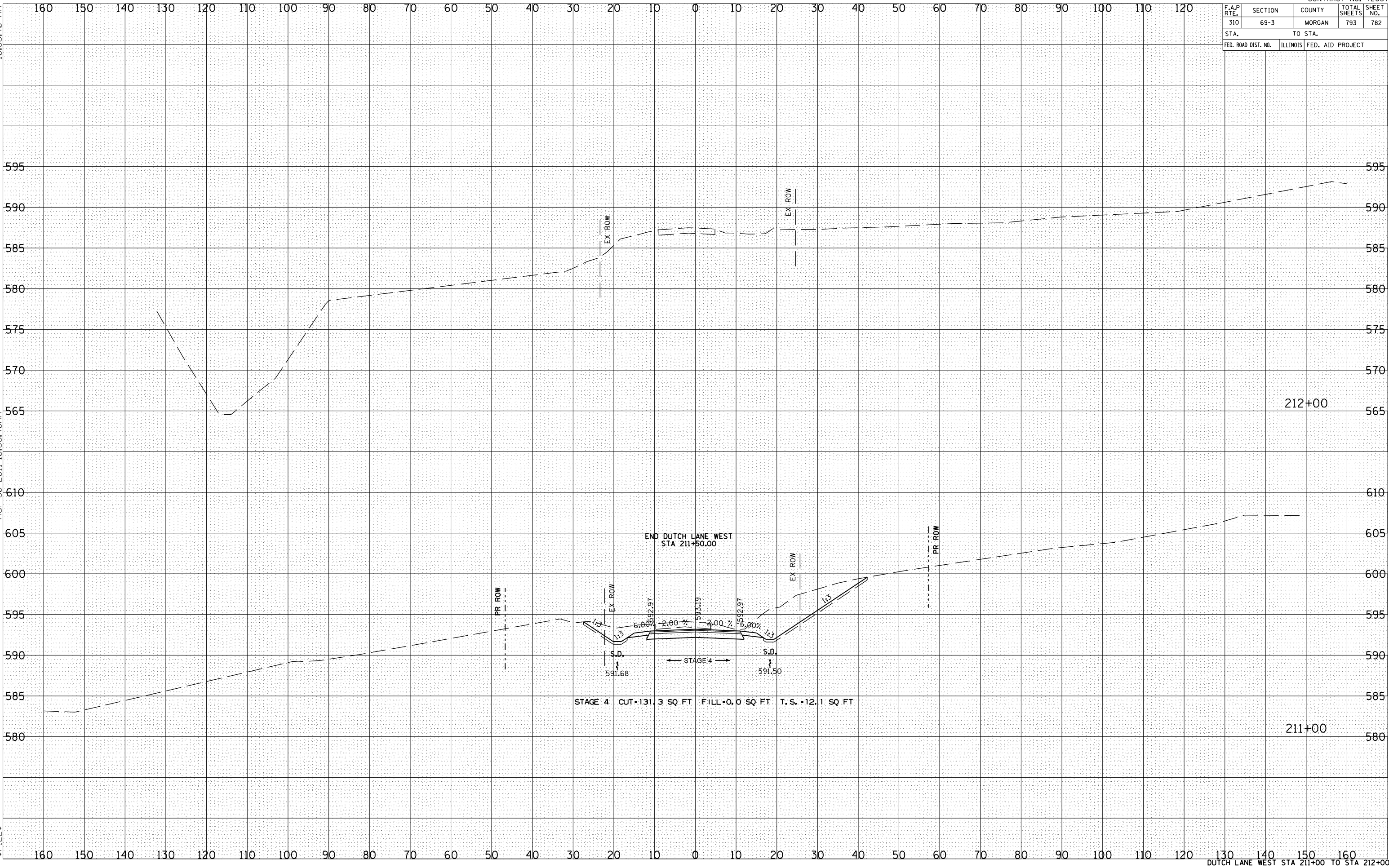
10:56:40 AM

Mar-30-2011 10:56:40 AM

\$ FILE \$

BY	DATE

BY	DATE



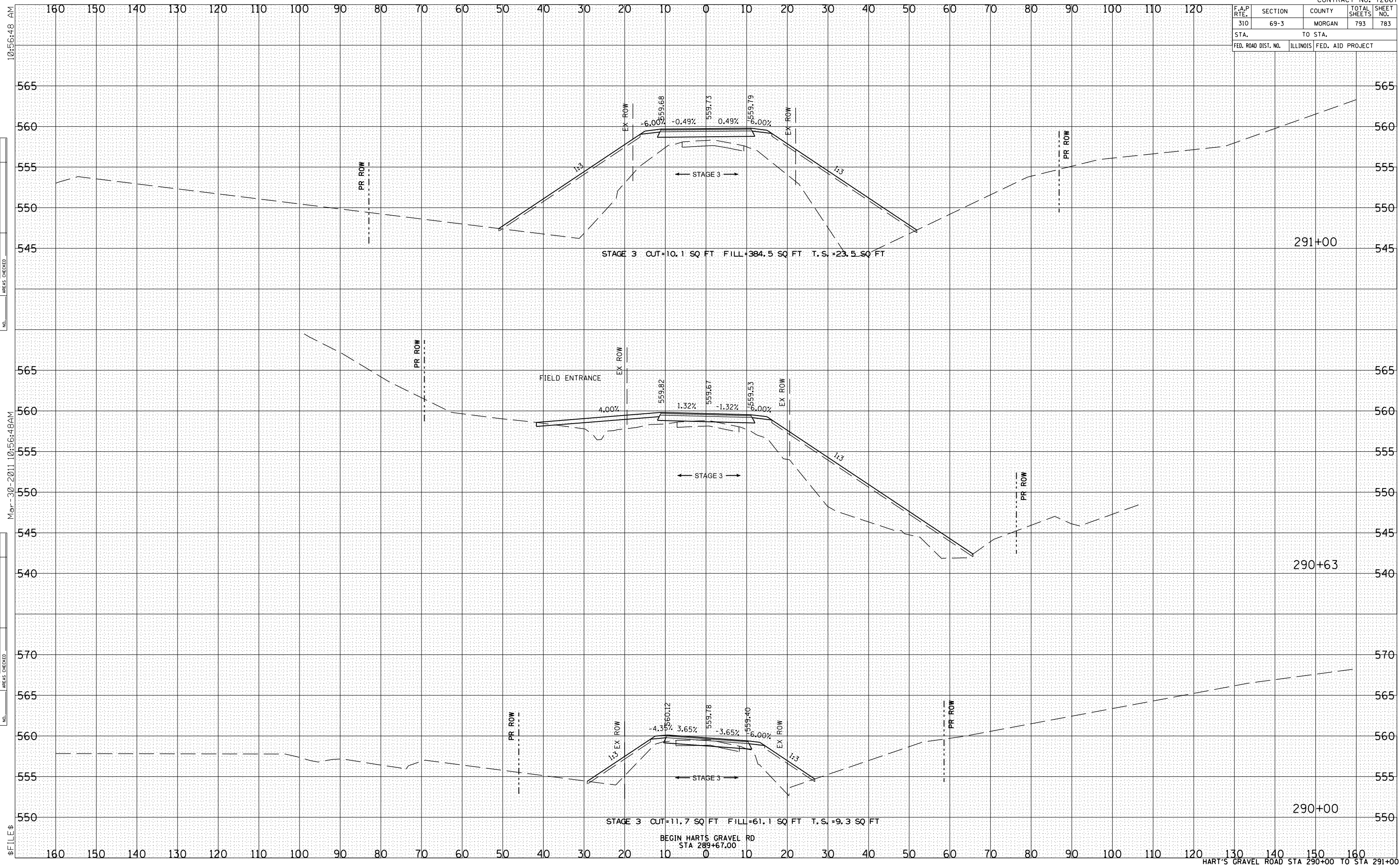
STAGE 4 CUT=131.3 SQ FT FILL=0.0 SQ FT T.S.=12.1 SQ FT

END DUTCH LANE WEST
STA 211+50.00

F.A.P. RTE.	SECTION	COUNTY	TOTAL SHEETS	SHEET NO.
310	69-3	MORGAN	793	783
STA.		TO STA.		
FED. ROAD DIST. NO.		ILLINOIS FED. AID PROJECT		

BY	DATE

BY	DATE



10:56:48 AM

Mar-30-2011 10:56:48AM

FILE \$

F.A.P. RTE.	SECTION	COUNTY	TOTAL SHEETS	SHEET NO.
310	69-3	MORGAN	793	784
STA.		TO STA.		
FED. ROAD DIST. NO.	ILLINOIS	FED. AID PROJECT		

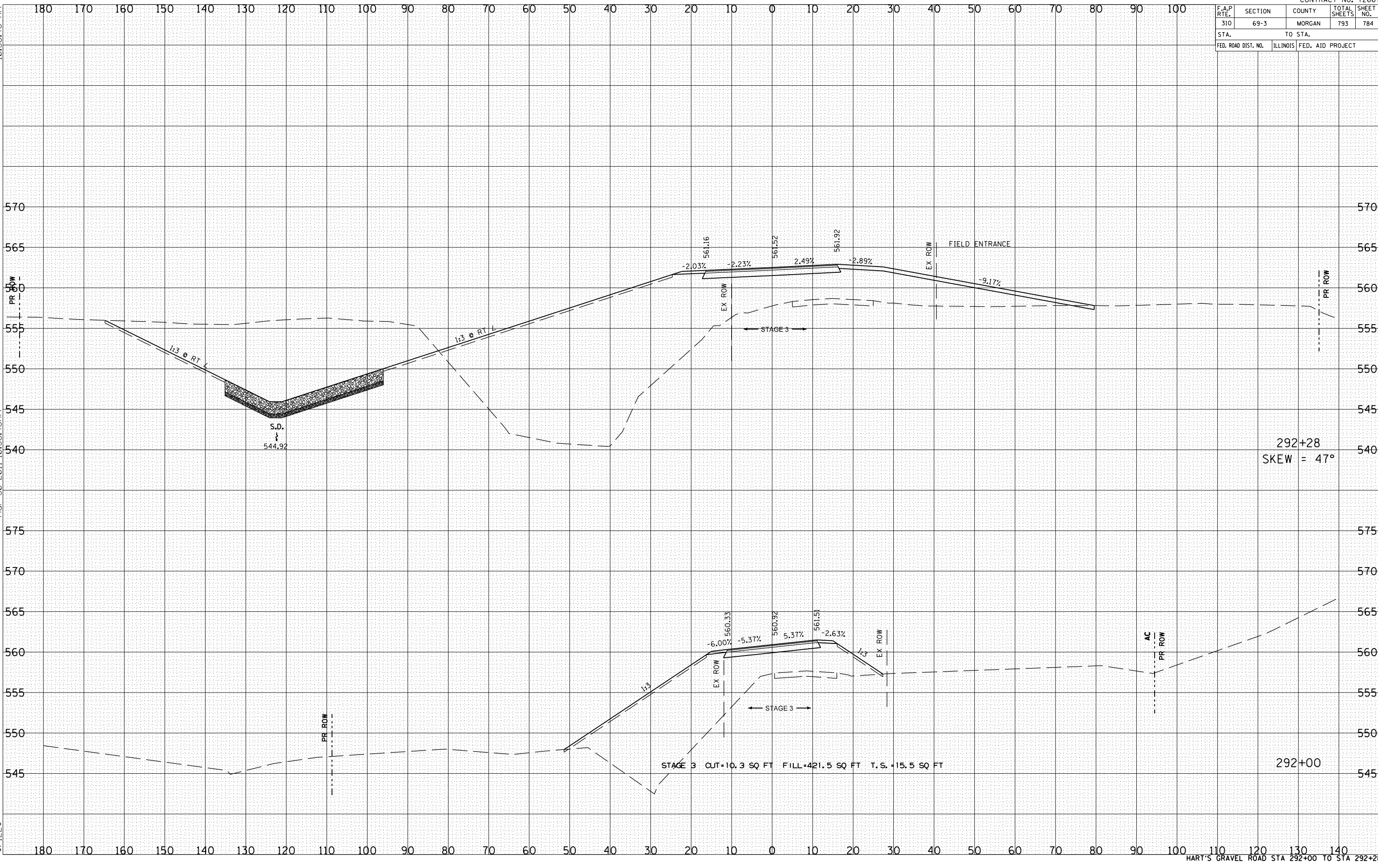
BY	DATE

BY	DATE

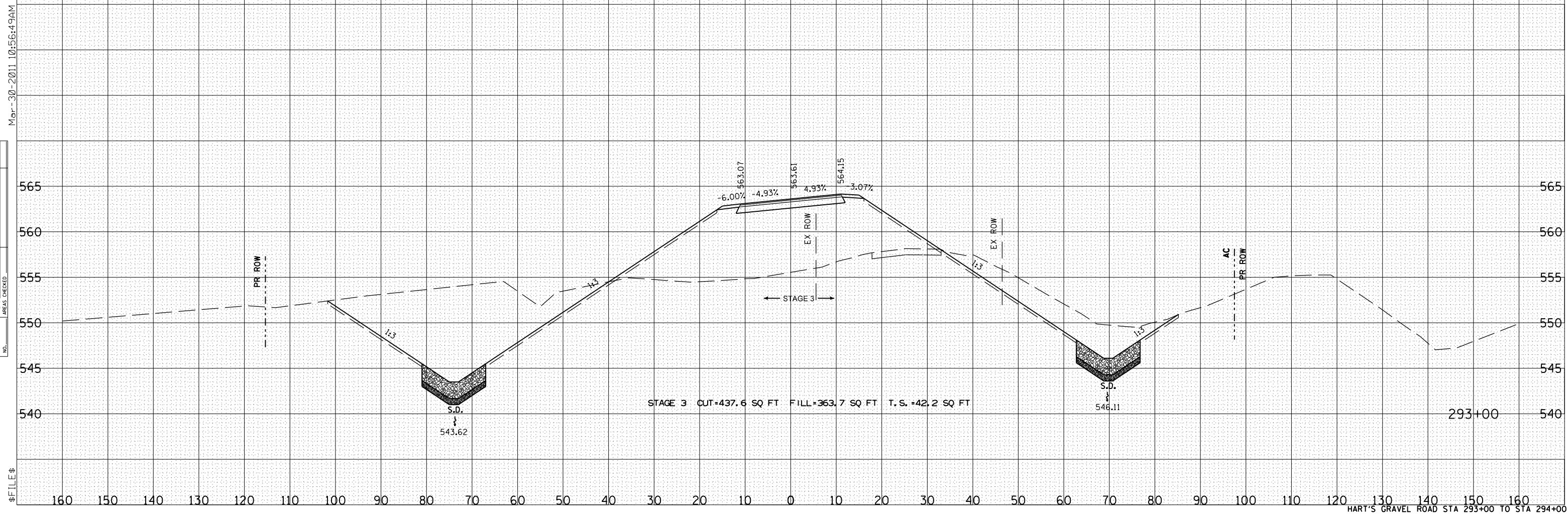
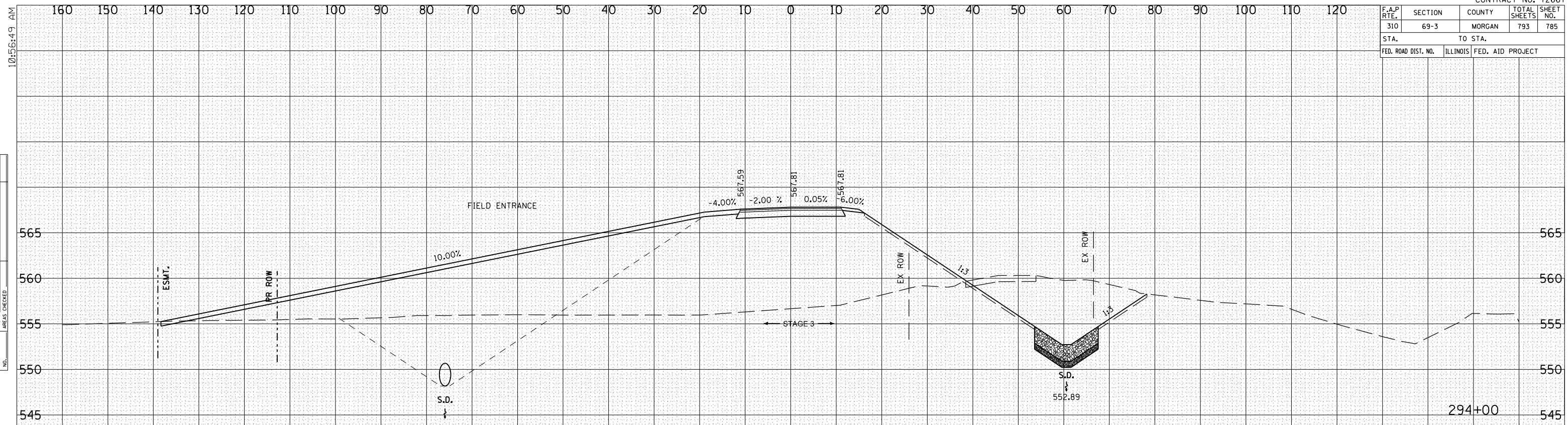
10:15:48 AM

Mar-30-2011 10:56:48AM

\$ FILE \$



F.A.P. RTE.	SECTION	COUNTY	TOTAL SHEETS	SHEET NO.
310	69-3	MORGAN	793	785
STA.		TO STA.		
FED. ROAD DIST. NO.		ILLINOIS FED. AID PROJECT		



BY

DATE

NO.

FINL SURVEY

SURVEYED

PLOTTED

NOTE BOOK

DATE

AREAS CHECKED

BY

DATE

NO.

ORIGINAL SURVEY

SURVEYED

PLOTTED

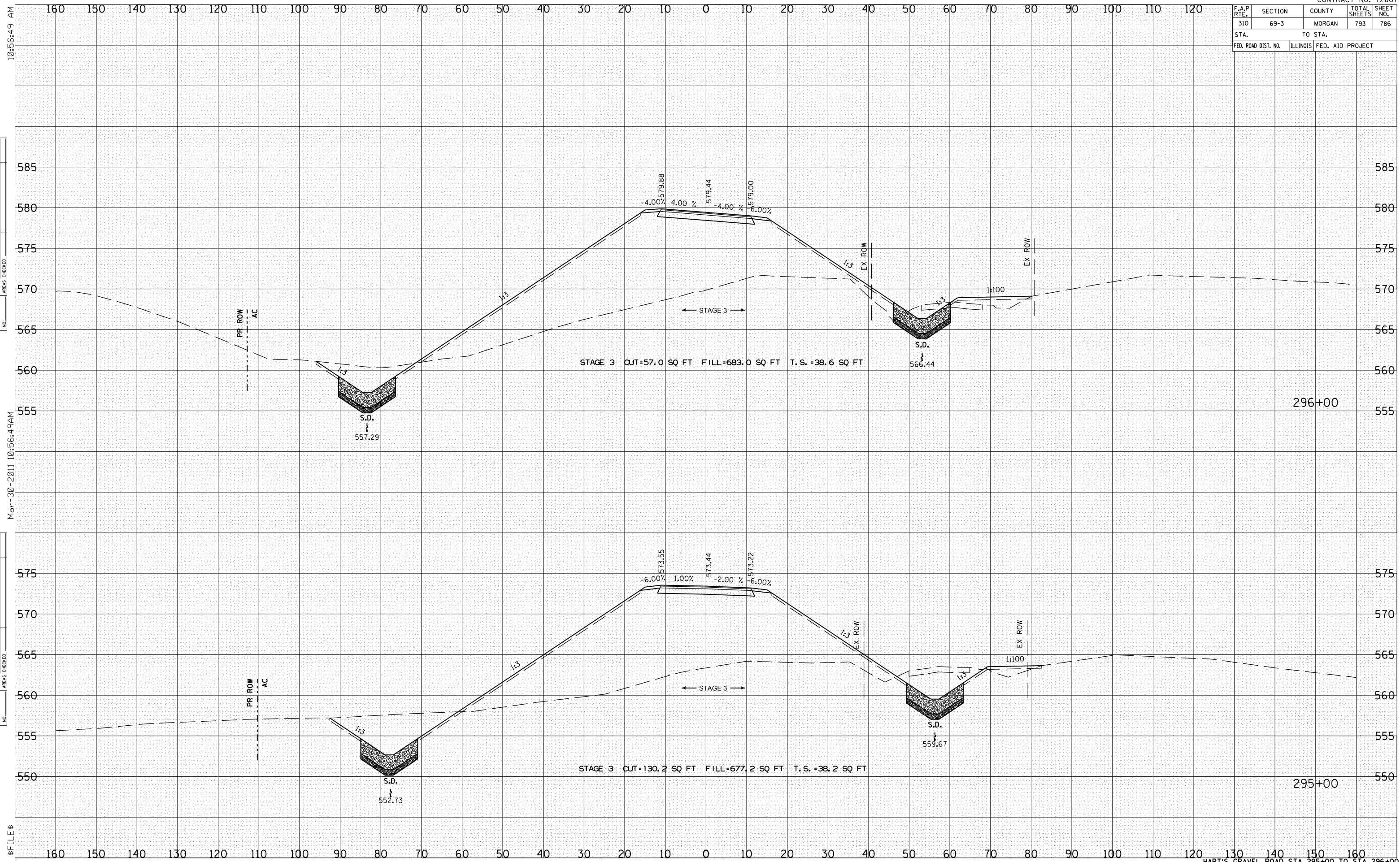
NOTE BOOK

DATE

AREAS CHECKED

FILE \$

F.A.P. RTE.	SECTION	COUNTY	TOTAL SHEETS	SHEET NO.
310	69-3	MORGAN	793	786
STA.		TO STA.		
FED. ROAD DIST. NO.	ILLINOIS	FED. AID PROJECT		



BY	DATE
SURVEYED	
PLOTTED	
DATE	
NO. BOOK	
AREAS	
CHECKED	

BY	DATE
SURVEYED	
PLOTTED	
DATE	
NO. BOOK	
AREAS	
CHECKED	

10:56:49 AM

10:56:49 AM

Mar-30-2011

FILE \$

F.A.P. RTE.	SECTION	COUNTY	TOTAL SHEETS	SHEET NO.
310	69-3	MORGAN	793	787
STA.		TO STA.		
FED. ROAD DIST. NO.	ILLINOIS	FED. AID PROJECT		

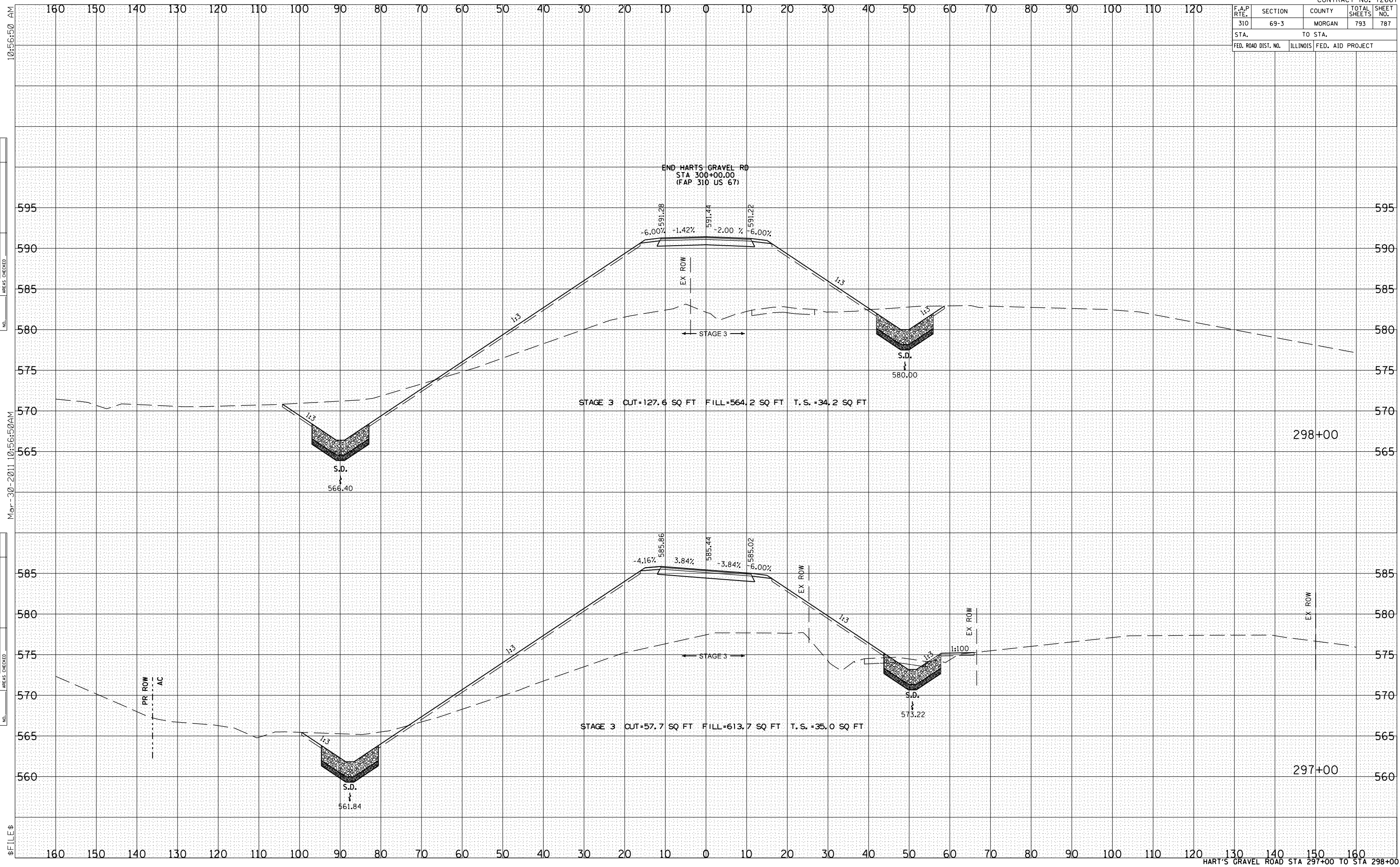
10:15:50 AM

Mar-30-2011 10:56:50 AM

FILE \$

BY	DATE

BY	DATE



F.A.P. RTE.	SECTION	COUNTY	TOTAL SHEETS	SHEET NO.
310	69-3	MORGAN	793	788
STA.		TO STA.		
FED. ROAD DIST. NO.	ILLINOIS	FED. AID PROJECT		

BY	DATE

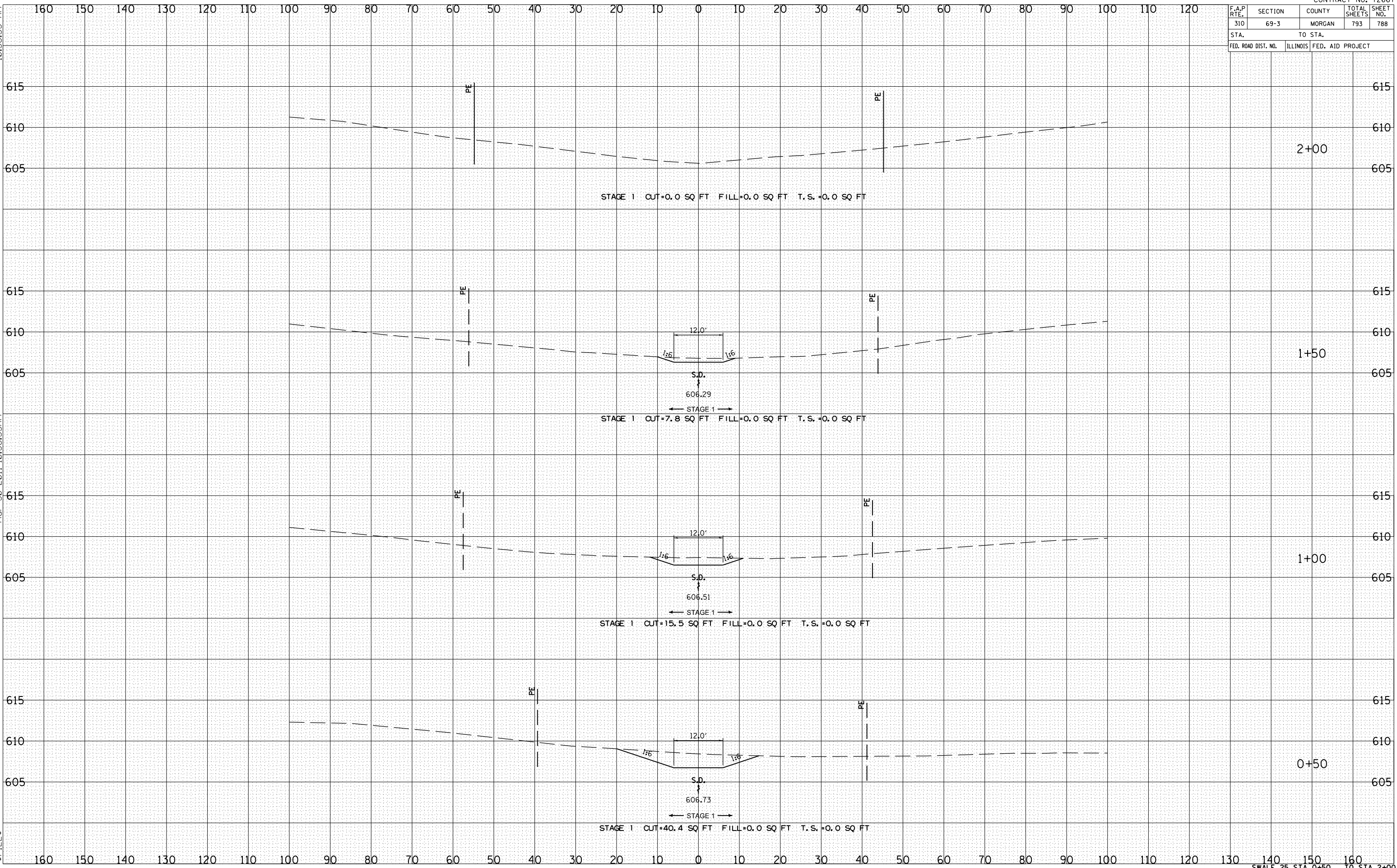
BY	DATE

BY	DATE

10:56:55 AM

Mar-30-2011 10:56:55AM

\$ FILE \$



STAGE 1 CUT=0.0 SQ FT FILL=0.0 SQ FT T.S.=0.0 SQ FT

STAGE 1 CUT=7.8 SQ FT FILL=0.0 SQ FT T.S.=0.0 SQ FT

STAGE 1 CUT=15.5 SQ FT FILL=0.0 SQ FT T.S.=0.0 SQ FT

STAGE 1 CUT=40.4 SQ FT FILL=0.0 SQ FT T.S.=0.0 SQ FT

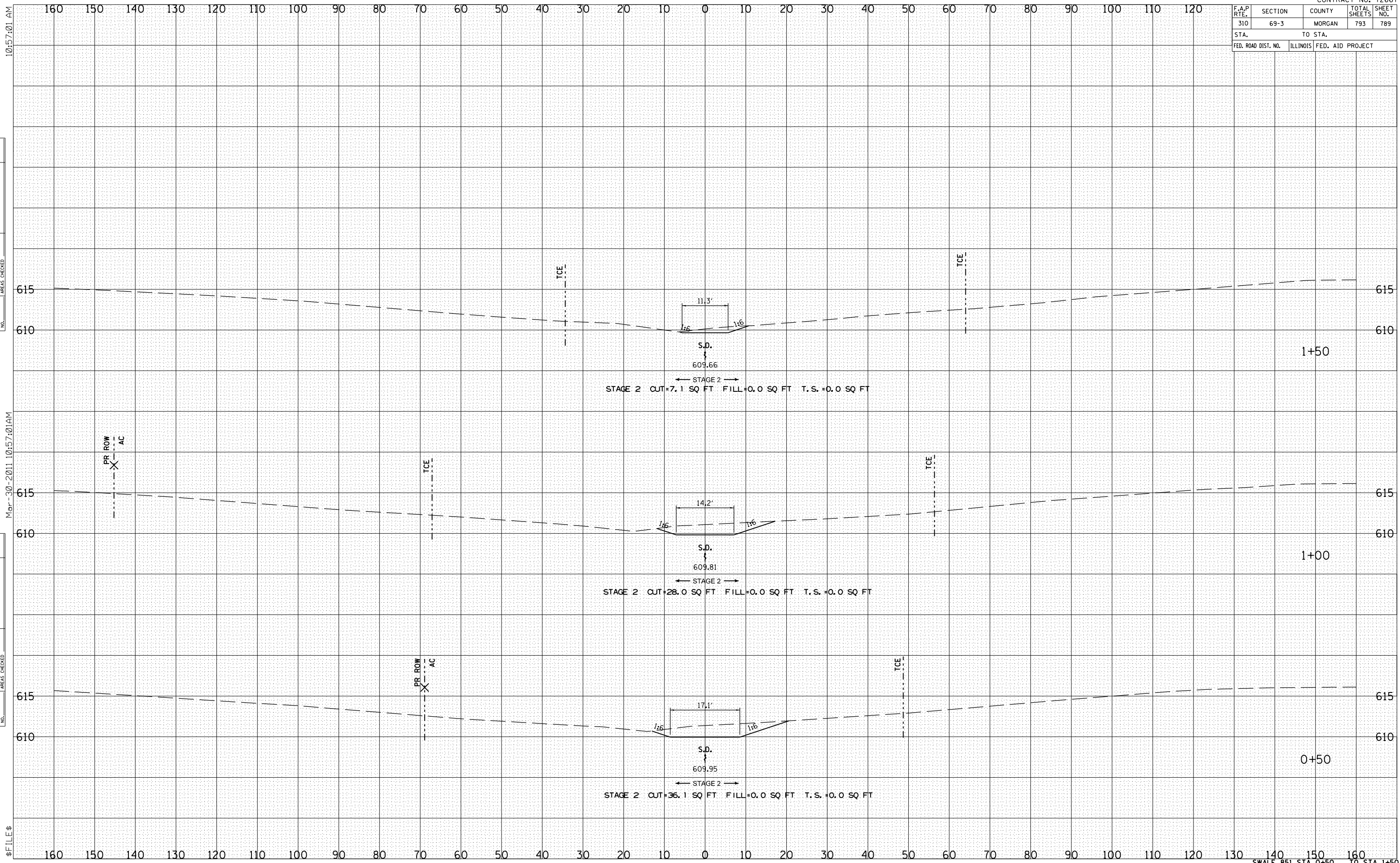
2+00

1+50

1+00

0+50

F.A.P. RTE.	SECTION	COUNTY	TOTAL SHEETS	SHEET NO.
310	69-3	MORGAN	793	789
STA.		TO STA.		
FED. ROAD DIST. NO.		ILLINOIS FED. AID PROJECT		

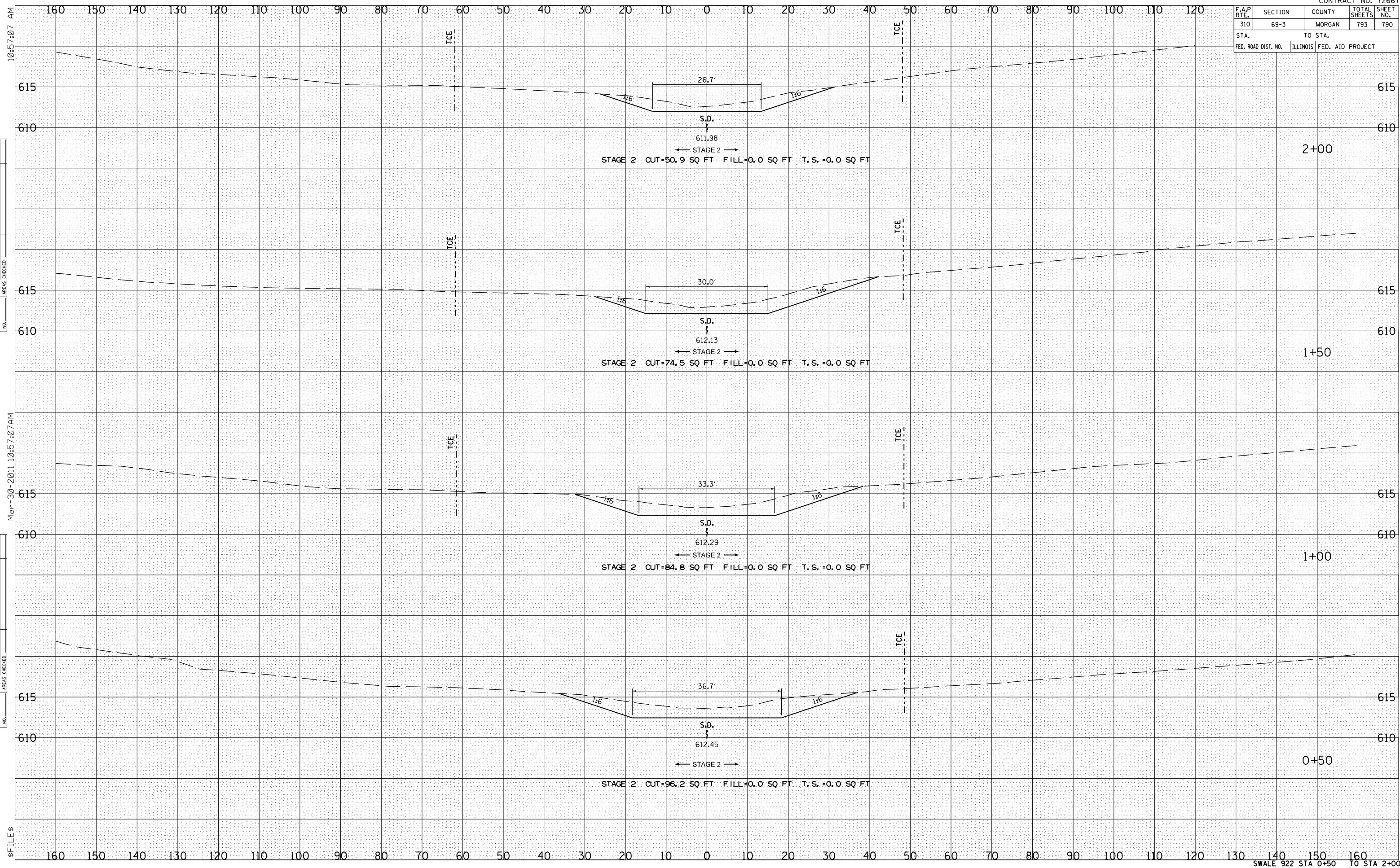


BY	DATE
SURVEYED	
PLOTTED	
NOTE BOOK	
AREAS CHECKED	
NO.	

BY	DATE
SURVEYED	
PLOTTED	
NOTE BOOK	
AREAS CHECKED	
NO.	

\$ FILE \$

F.A.P. RTE.	SECTION	COUNTY	TOTAL SHEETS	SHEET NO.
310	69-3	MORGAN	793	790
STA.		TO STA.		
FED. ROAD DIST. NO.		ILLINOIS FED. AID PROJECT		



BY	DATE

BY	DATE

10:57:07 AM

10:57:07 AM

Mar-30-2011

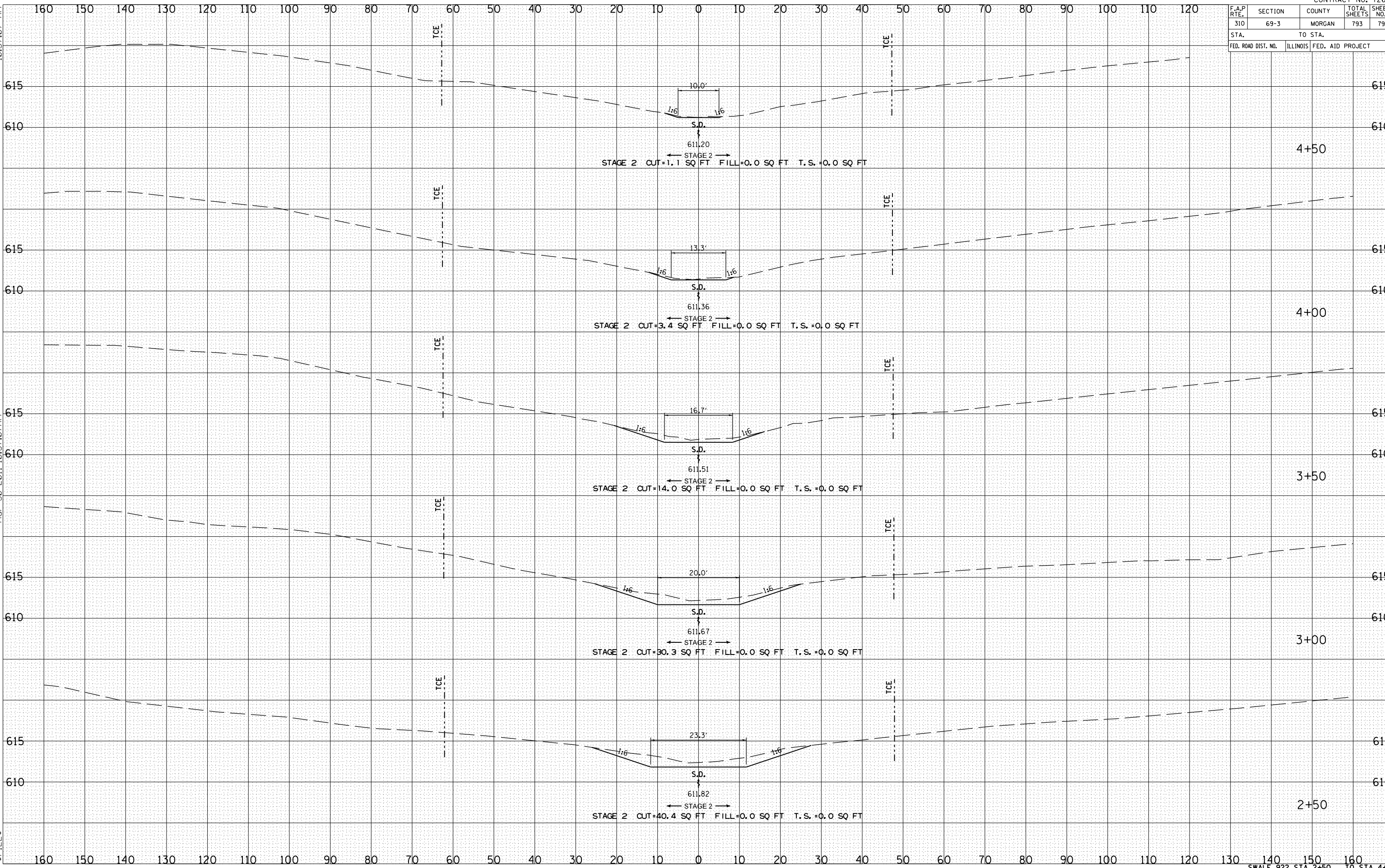
FILE \$

F.A.P. RTE.	SECTION	COUNTY	TOTAL SHEETS	SHEET NO.
310	69-3	MORGAN	793	791
STA.		TO STA.		
FED. ROAD DIST. NO.	ILLINOIS	FED. AID PROJECT		

BY	DATE

BY	DATE

10:15:07 AM
Mar-30-2011 10:57:07 AM
\$ FILE \$



F.A.P. RTE.	SECTION	COUNTY	TOTAL SHEETS	SHEET NO.
310	69-3	MORGAN	793	792
STA. 10+50		TO STA. 10+50		
FED. ROAD DIST. NO.		ILLINOIS FED. AID PROJECT		

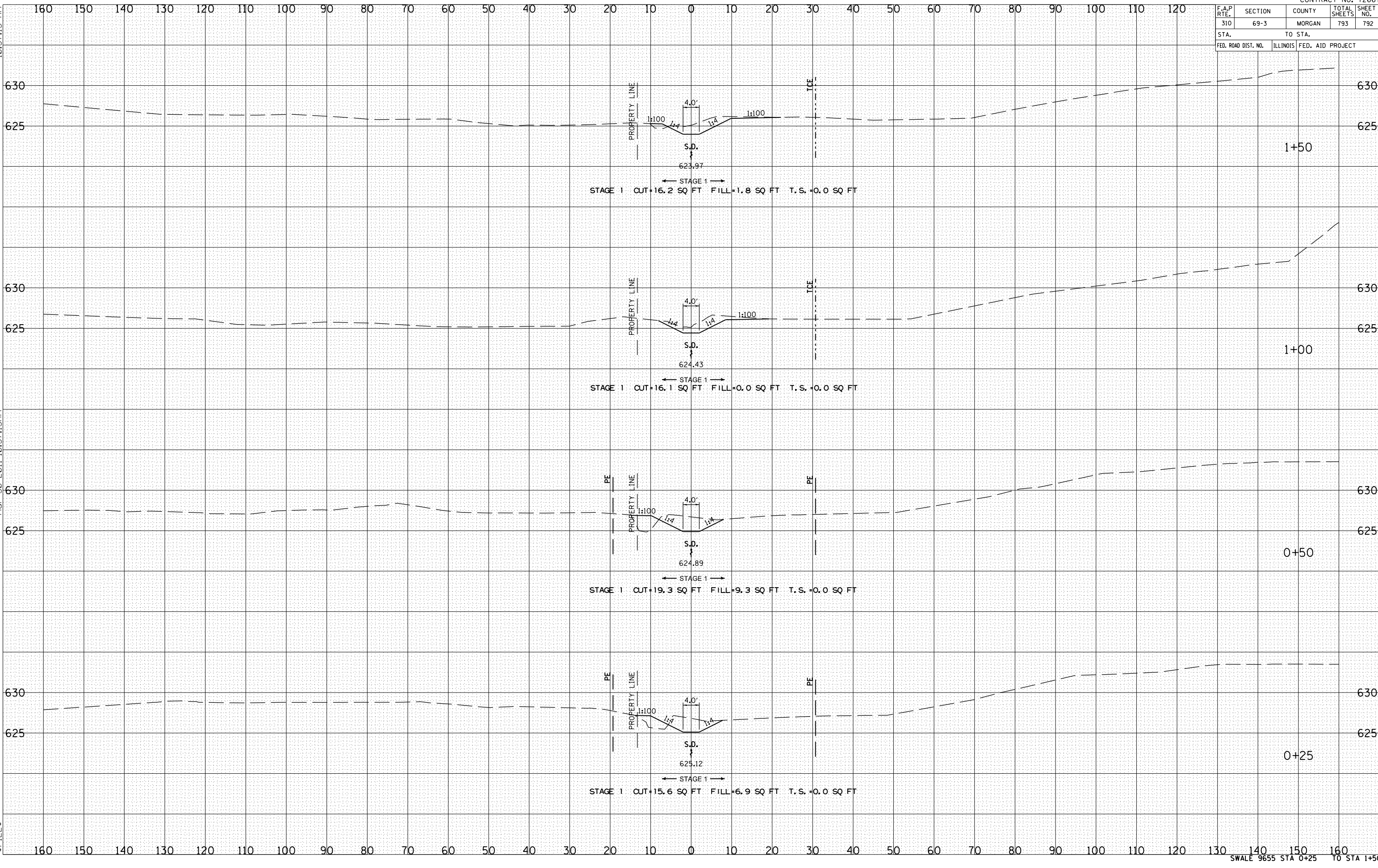
10:57:13 AM

BY	DATE

BY	DATE

Mar-30-2011 10:57:13AM

\$ FILE \$



F.A.P. RTE.	SECTION	COUNTY	TOTAL SHEETS	SHEET NO.
310	69-3	MORGAN	793	793
STA. 310		TO STA. 310		
FED. ROAD DIST. NO.		ILLINOIS FED. AID PROJECT		

BY	DATE

NO. _____

ORIGINAL SURVEY PLOTTED DATE _____

NOTE BOOK NO. _____

AREAS CHECKED _____

BY	DATE

NO. _____

ORIGINAL SURVEY PLOTTED DATE _____

NOTE BOOK NO. _____

AREAS CHECKED _____

10:57:13 AM

Mar-30-2011 10:57:13AM

\$ FILE \$

