
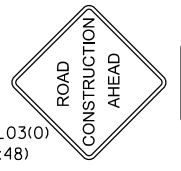
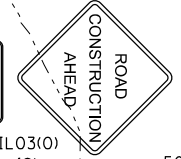

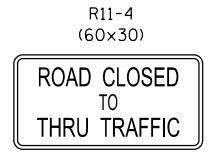
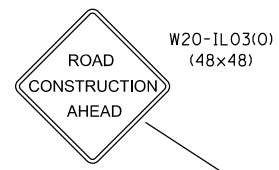


MAINTAIN TRAFFIC ON US 24
AT ALL TIMES. WORK ON US 24 TO BE
DONE UNDER TRAFFIC.



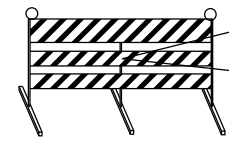
DETOUR ROUTE

CLOSED ROADWAY - OPEN TO ADJOINING LAND OWNERS

NORTH LEG OF INTERSECTION - CLOSE USING STANDARD BLR 21 AT STA 12+00. CLOSE TO LOCAL TRAFFIC ONLY AT NEAREST INTERSECTION NORTH OF IMPROVEMENT.

Coatsburg

WORK AREA



TYPE III BARRICADE WITH TWO TYPE A LOW INTENSITY FLASHING LIGHTS

FILE NAME =	USER NAME = sparksgw	DESIGNED -	REVISED -
ei:\pw\work\pwidot\sparksgw\10217396\0672962-sht-detail.dgn		DRAWN -	REVISED -
PLOT SCALE = 100.0000' / in.		CHECKED -	REVISED -
PLOT DATE = Mar-11-2011 10:20:26AM		DATE -	REVISED -

STATE OF ILLINOIS
DEPARTMENT OF TRANSPORTATION

TRAFFIC DETOUR DETAIL
F.A.P. 317 (US 24)

F.A.P. RTE.	SECTION	COUNTY	TOTAL SHEETS	SHEET NO.
317	.	ADAMS	36	32
			CONTRACT NO. 72962	

SCALE: SHEET NO. OF SHEETS STA. TO STA.