

STATE OF ILLINOIS
DEPARTMENT OF TRANSPORTATION
DIVISION OF HIGHWAYS

**PROPOSED
HIGHWAY PLANS**

F.A.S. ROUTE 1807 (BUS. U.S. RTE. 50)
SECTION D7 BRIDGE PAINTING 2011-3

**BRIDGE PAINTING
LAWRENCE COUNTY**

C-97-055-11

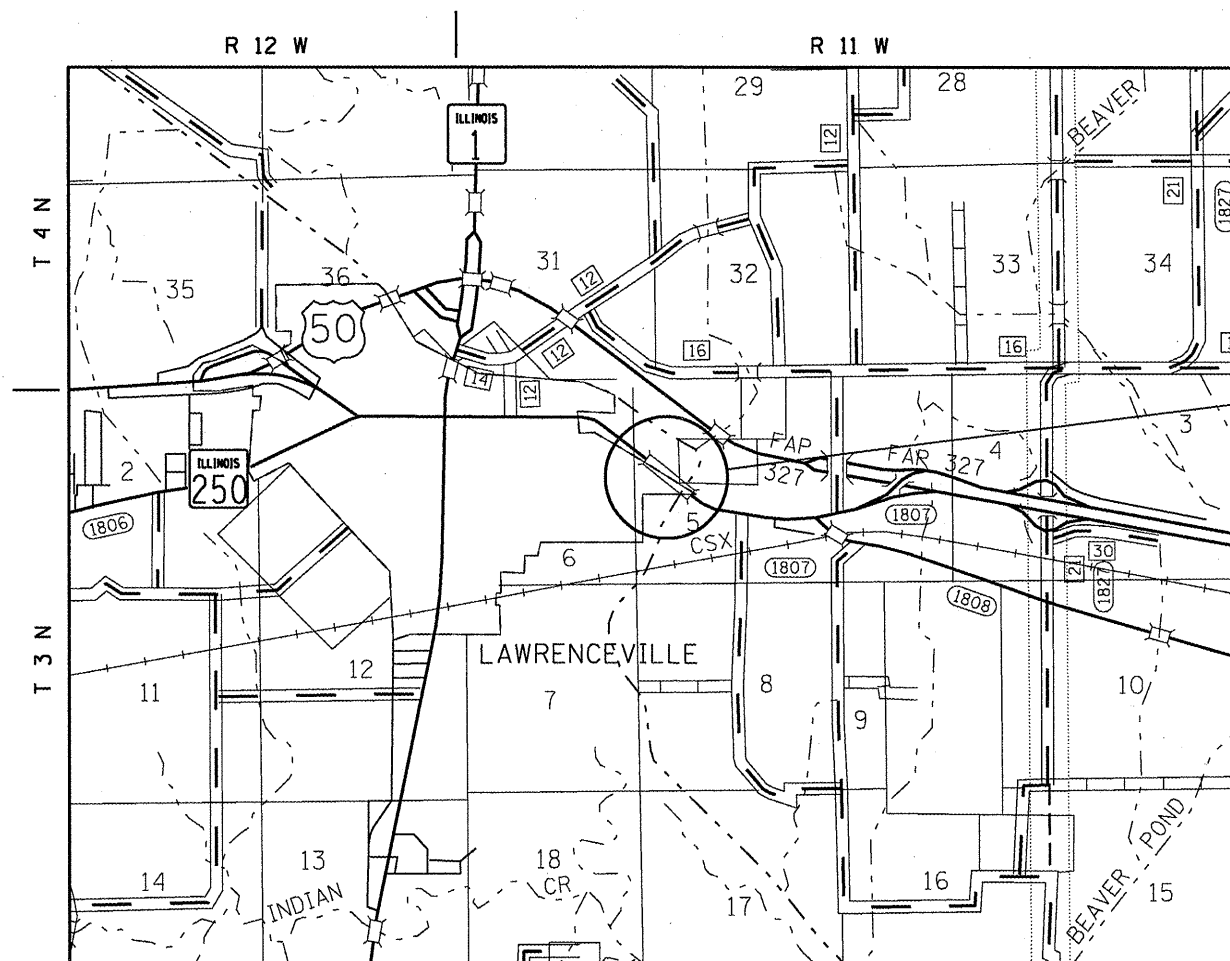
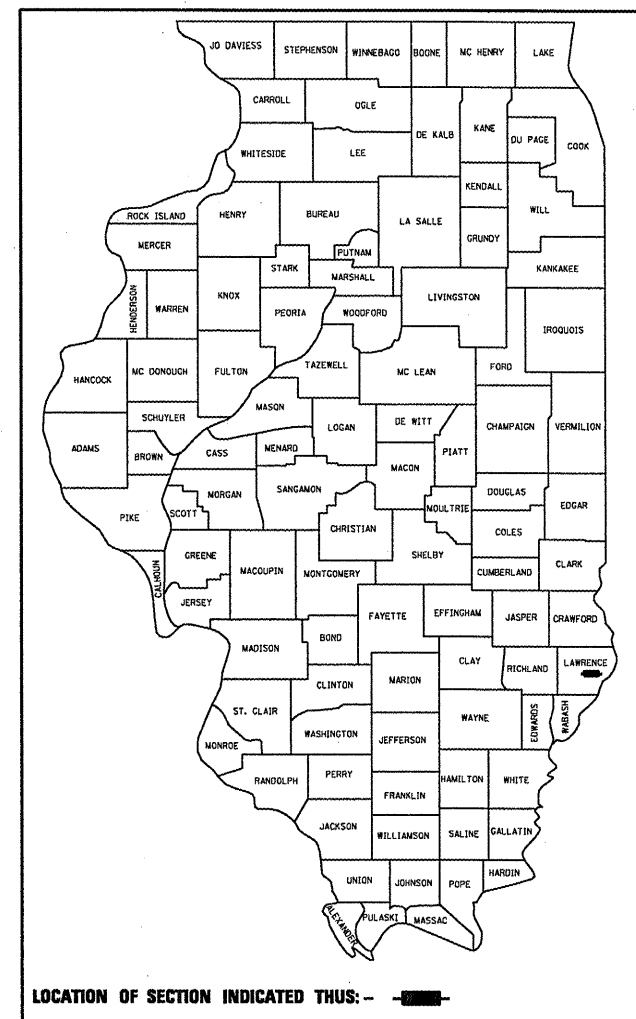
FOR INDEX OF SHEETS, SEE SHEET NO. 2

ADT = 7600 (2006)

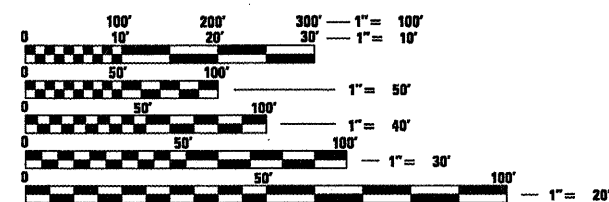
F.A.S. RTE.	SECTION	COUNTY	TOTAL SHEETS	SHEET NO.
1807		LAWRENCE	9	1
		ILLINOIS	CONTRACT NO. 74520	

D7 BRIDGE PAINTING 2011-3

D-97-020-11



PROJECT LOCATION
S.N. 051-0053



FULL SIZE PLANS HAVE BEEN PREPARED USING STANDARD ENGINEERING SCALES. REDUCED SIZED PLANS WILL NOT CONFORM TO STANDARD SCALES. IN MAKING MEASUREMENTS ON REDUCED PLANS, THE ABOVE SCALES MAY BE USED.

J.U.L.I.E.
JOINT UTILITY LOCATION INFORMATION FOR EXCAVATION
1-800-892-0123
OR 811

PROJECT ENGINEER: TOM RONAN
PROJECT MANAGER: TOM RONAN
PHONE: 217-342-8320
CONTRACT NO. 74520

GROSS LENGTH = 1236 FT. = 0.23 MILE
NET LENGTH = 1236 FT. = 0.23 MILE

STATE OF ILLINOIS
DEPARTMENT OF TRANSPORTATION
DIVISION OF HIGHWAYS

SUBMITTED April 5 2011
[Signature]
DEPUTY DIRECTOR OF HIGHWAYS, REGION ENGINEER

May 13 2011
[Signature]
acting ENGINEER OF DESIGN AND ENVIRONMENT

May 13 2011
[Signature]
DIRECTOR OF HIGHWAYS, CHIEF ENGINEER

**PRINTED BY THE AUTHORITY
OF THE STATE OF ILLINOIS**