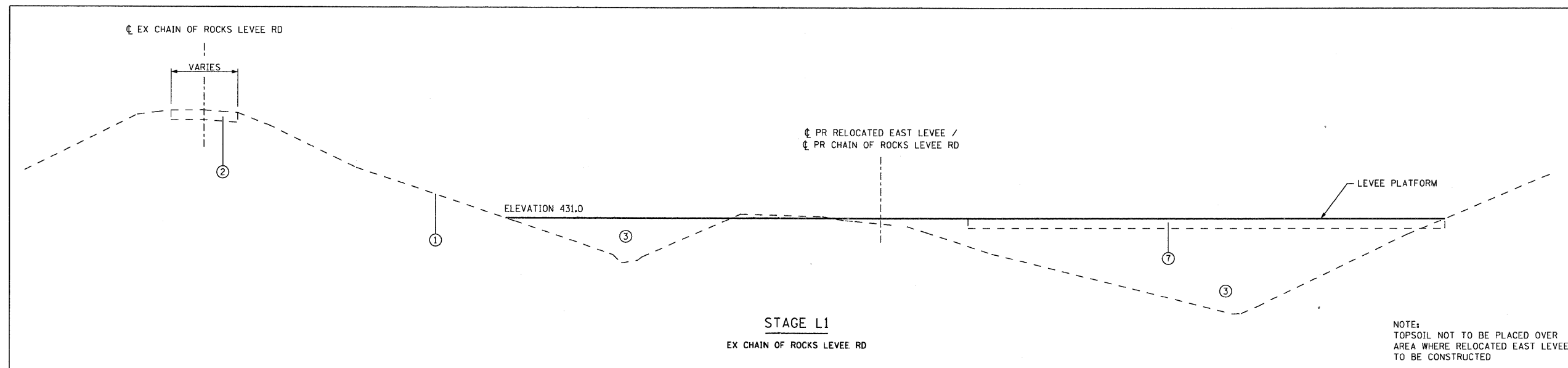


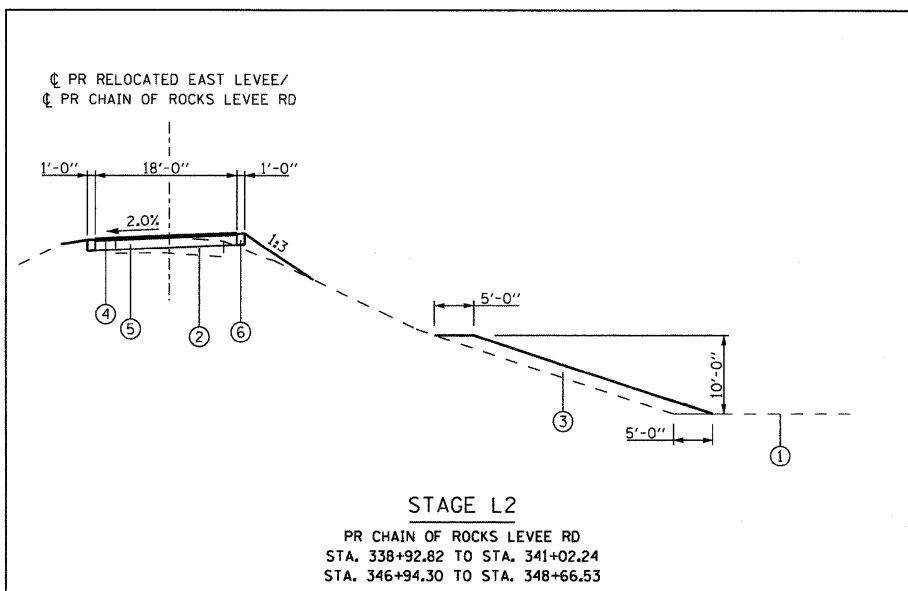
LEGEND

- ① EXISTING GROUND SURFACE
- ② EXISTING ROADWAY
- ③ FURNISHED EXCAV SPL
- ④ BIT SURF TREAT CL A-3
- ⑤ AGG BASE CSE 8
- ⑥ AGGREGATE SHLDS A 6
- ⑦ TOPSOIL F & P 12

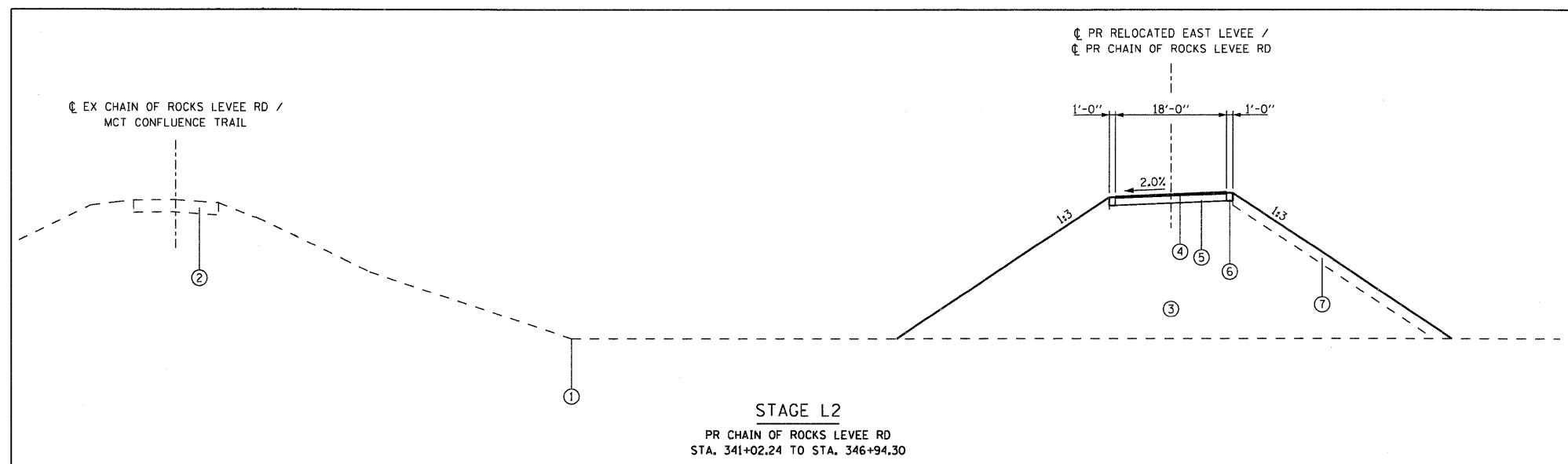


STAGE L1
EX CHAIN OF ROCKS LEVEE RD

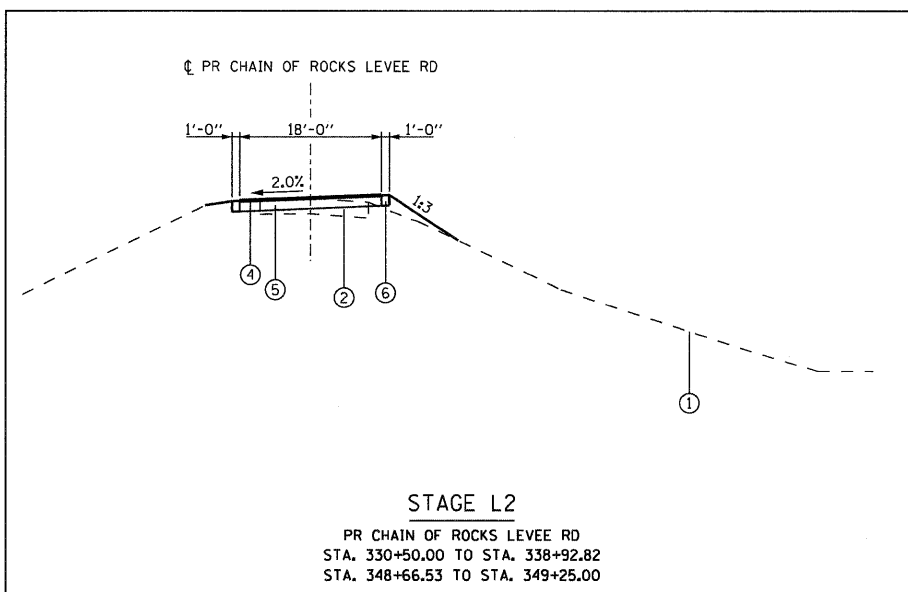
NOTE:
TOPSOIL NOT TO BE PLACED OVER
AREA WHERE RELOCATED EAST LEVEE
TO BE CONSTRUCTED



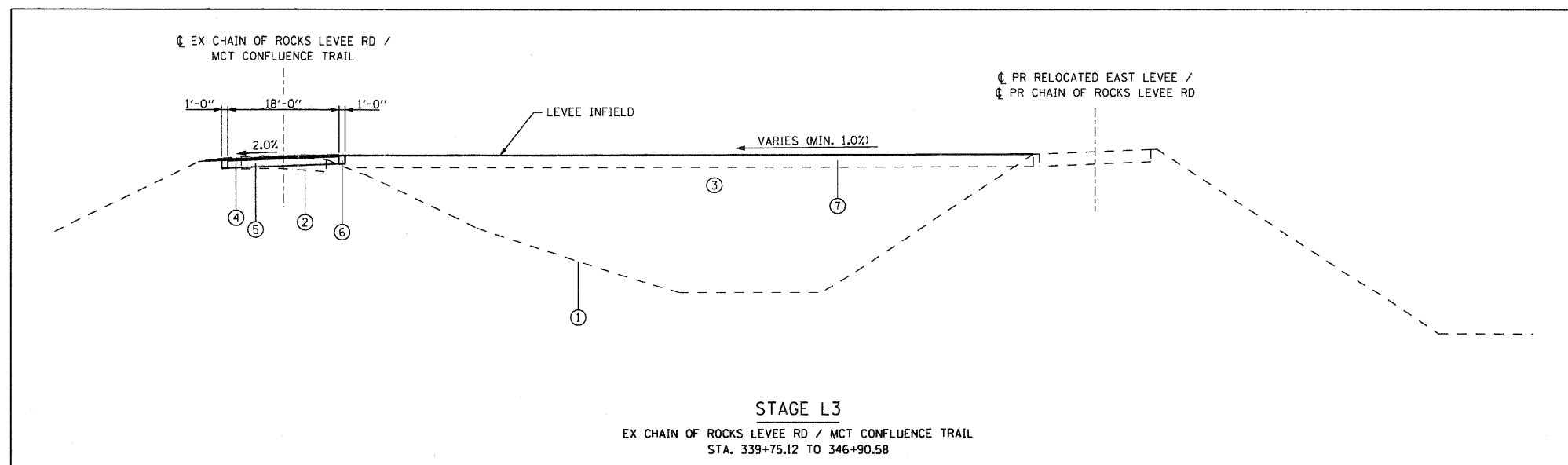
STAGE L2
PR CHAIN OF ROCKS LEVEE RD
STA. 338+92.82 TO STA. 341+02.24
STA. 346+94.30 TO STA. 348+66.53



STAGE L2
PR CHAIN OF ROCKS LEVEE RD
STA. 341+02.24 TO STA. 346+94.30

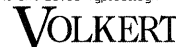


STAGE L2
PR CHAIN OF ROCKS LEVEE RD
STA. 330+50.00 TO STA. 338+92.82
STA. 348+66.53 TO STA. 349+25.00



STAGE L3
EX CHAIN OF ROCKS LEVEE RD / MCT CONFLUENCE TRAIL
STA. 339+75.12 TO STA. 346+90.58

FILE NAME =
0976A91-Sh1-Levee-Typical.dgn



USER NAME = mmcconechte
DESIGNED - CLS
DRAWN - MAM
CHECKED - CLS
PLOT SCALE = 12,0000' / IN.
PLOT DATE = 3/16/2011
DATE - 3/18/2011

REVISED -
REVISED -
REVISED -
REVISED -

STATE OF ILLINOIS
DEPARTMENT OF TRANSPORTATION

LEVEE STAGING TYPICAL SECTIONS
PROPOSED RELOCATED LEVEE

SCALE: N/A SHEET NO. 1 OF 7 SHEETS STA. N/A TO STA. N/A

F.A.I. RTE.	SECTION	COUNTY	TOTAL SHEETS	SHEET NO.
270	60-1B-1	MADISON	712	78
CONTRACT NO. 76A91				
[ILLINOIS] FED. AID PROJECT				