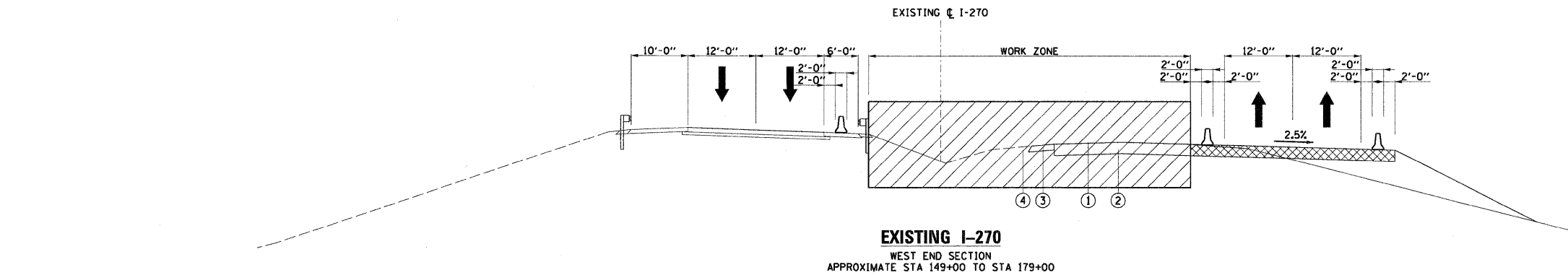
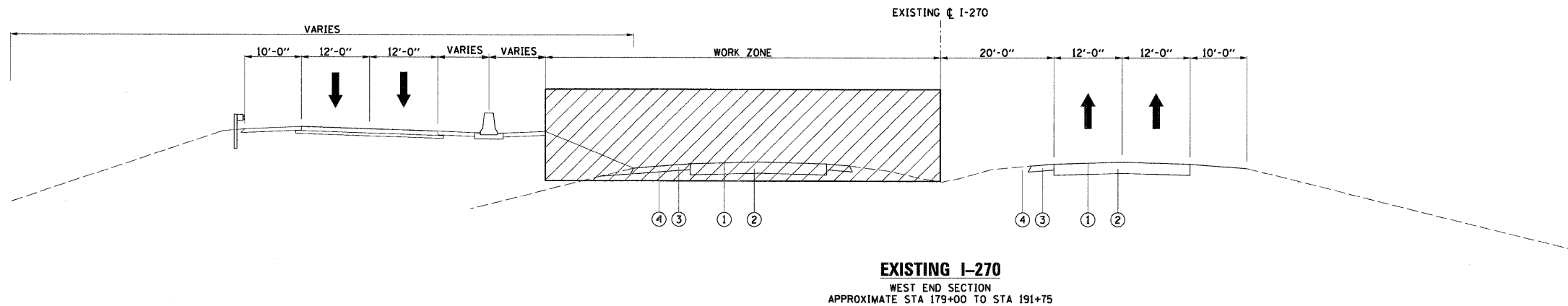


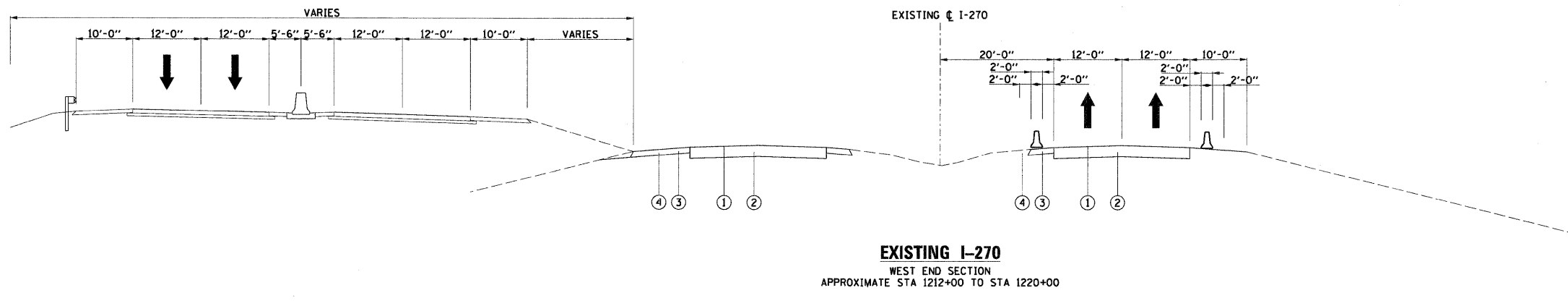
EXISTING ϵ I-270
EXISTING I-270
 WEST END SECTION
 APPROXIMATE STA 149+00 TO STA 179+00



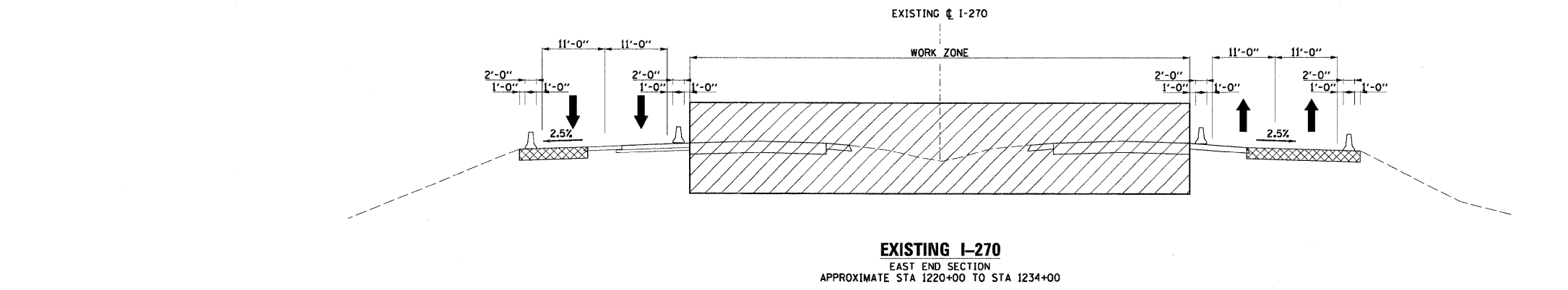
EXISTING ϵ I-270
EXISTING I-270
 WEST END SECTION
 APPROXIMATE STA 179+00 TO STA 191+75



EXISTING ϵ I-270
EXISTING I-270
 WEST END SECTION
 APPROXIMATE STA 1212+00 TO STA 1220+00



EXISTING ϵ I-270
EXISTING I-270
 EAST END SECTION
 APPROXIMATE STA 1220+00 TO STA 1234+00



- MOT LEGEND**
- WORK ZONE AREA
 - TEMPORARY PAVEMENT
 - DIRECTION OF TRAFFIC
 - MOVEABLE CONCRETE BARRIER
 - TYPE II WITH STEADY BURNING MONODIRECTIONAL LIGHT
- EXISTING LEGEND**
- ① EX HOT-MIX ASPHALT OVERLAY
 - ② EX PCC PAVEMENT, 10"
 - ③ EX HOT-MIX ASPHALT SHOULDER
 - ④ EX AGGREGATE SHOULDER
 - ⑤ EX STEEL PLATE BEAM GUARDRAIL
 - ⑥ EX CABLE ROAD GUARD
- NOTE:**
 SEE SUGGESTED MAINTENANCE OF TRAFFIC PLANS FOR ADDITIONAL INFORMATION.

FILE NAME = D876A91-SH-L-MDTTP285.DGN
 USER NAME = molopez
 PLOT SCALE = #SCALE#
 PLOT DATE = 3/16/2011

DESIGNED - SJM	REVISED - 07-30-10
DRAWN - ML	REVISED -
CHECKED - SJM	REVISED -
DATE - 06-30-10	REVISED -

**STATE OF ILLINOIS
 DEPARTMENT OF TRANSPORTATION**

**SUGGESTED MAINTENANCE OF TRAFFIC
 TYPICAL SECTIONS - STAGE 4**

SCALE: SHEET NO. 5 OF 7 SHEETS STA. TO STA.

F.A.I. RTE. 270	SECTION 60-1B-1	COUNTY MADISON	TOTAL SHEETS 712	SHEET NO. 94
			CONTRACT NO. 76A91	
ILLINOIS FED. AID PROJECT				