

MOT PAVEMENT MARKING LEGEND

- | | |
|---|---|
| (A) TEMP PVT MK LINE 4 (SOLID YELLOW) | (I) EPOXY PVT MK LINE 4 (SKIP-DASH, WHITE, 10' DASH, 30' SKIP) |
| (B) TEMP PVT MK LINE 4 (SOLID WHITE) | (J) NOT USED |
| (C) TEMP PVT MK LINE 4 (SKIP-DASH, WHITE, 10' DASH, 30' SKIP) | (K) WET PAVT TAPE T3 4 (SOLID YELLOW) |
| (D) NOT USED | (L) WET PAVT TAPE T3 4 (SOLID WHITE) |
| (E) TEMP PVT MK LINE 24 (SOLID WHITE) | (M) WET PAVT TAPE T3 4 (SOLID WHITE) (SKIP-DASH, WHITE, 10' DASH, 30' SKIP) |
| (F) TEMP PVT MK LTR & SYM (SOLID WHITE) | (N) WET PAVT TAPE T3 6 (SOLID WHITE) |
| (G) EPOXY PVT MK LINE 4 (SOLID YELLOW) | (O) WET PAVT TAPE T3 24 (SOLID WHITE) |
| (H) EPOXY PVT MK LINE 4 (SOLID WHITE) | |

MOT LEGEND

- WORK ZONE AREA
- WORK ZONE FOR TEMPORARY PAVEMENT CONSTRUCTION
- COMPLETED TEMPORARY PAVEMENT IN PREVIOUS STAGES
- IMPACT ATTENUATOR
- DIRECTION OF TRAFFIC
- TEMPORARY CONCRETE BARRIER
- SIGN ON PORTABLE OR PERMANENT SUPPORT
- TYPE III BARRICADES
- TYPE II WITH STEADY BURNING MONODIRECTIONAL LIGHT *
- MESSAGE BOARD

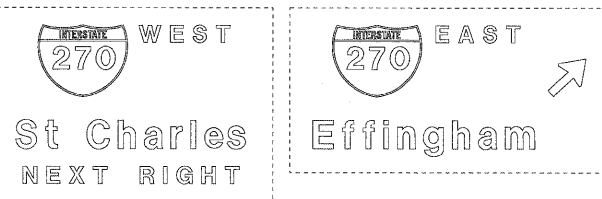
* DRUM OR BARRICADE SPACING:
 50' C-C ON TANGENTS
 25' C-C ON TAPERS OR LANE SHIFTS
 12' C-C ON RADII'S OR RAMP
 5' C-C FOR RAMP OR ROAD CLOSURES



SCALE IN FEET



N OF ROCKS ROAD



END WORK ZONE SPEED LIMIT

EX ROW

EX ILLINOIS ROUTE 3

YIELD

EX ROW

+50

+50

EX RAMP P4

RAMP P4

+50

+50

+50

+50

+50

+50

+50

+50

+50

+50

+50


+50

+50

SPEED LIMIT 35

MATCH LINE STA 10+50
RAMP E-4

MATCH LINE STA 1130+00
RAMP P4



MATCH LINE STA 1361+00
IL RTE 3

ROAD CONSTRUCTION AHEAD

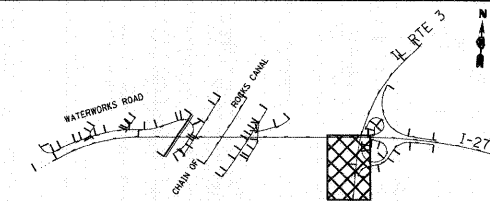
WORK ZONE
SPEED LIMIT 45
BEGINS
\$375 FINE MINIMUM

ROAD CONSTRUCTION AHEAD
500'

ROAD CONSTRUCTION AHEAD

NOTE:
EXISTING PAVEMENT MARKINGS ON ILLINOIS ROUTE 3 THAT CONFLICT WITH TEMPORARY PAVEMENT MARKINGS SHALL BE COVERED WITH BLACK WET REFLECTIVE PAVEMENT MARKING TAPE.

KEY MAP



FILE NAME = DB76A91-Sh1-M0102-09.dgn	USER NAME = malopez	DESIGNED - JC	REVISED - 1-01-11	STATE OF ILLINOIS DEPARTMENT OF TRANSPORTATION	SUGGESTED MAINTENANCE OF TRAFFIC STAGE 2 ILLINOIS ROUTE 3	F.A.I. RTE. 270	SECTION 60-1B-1	COUNTY MADISON	TOTAL SHEETS 712	SHEET NO. 133		
PLOT SCALE = #SCALE#	DRAWN - BH	CHECKED - SJM	REVISED -			SCALE: 1" = 50'	SHEET NO. 9 OF 12 SHEETS	STA. 1375+20 TO STA. 1361+00	CONTRACT NO. 76A91			
PLOT DATE = 3/16/2011	DATE - 06-30-10	REVISED -	REVISED -			ILLINOIS FED. AID PROJECT						