

**MOT LEGEND**

- WORK ZONE AREA
- WORK ZONE FOR TEMPORARY PAVEMENT CONSTRUCTION
- COMPLETED TEMPORARY PAVEMENT IN PREVIOUS STAGES
- IMPACT ATTENUATOR
- DIRECTION OF TRAFFIC
- TEMPORARY CONCRETE BARRIER
- SIGN ON PORTABLE OR PERMANENT SUPPORT
- TYPE III BARRICADES
- TYPE II WITH STEADY BURNING MONODIRECTIONAL LIGHT \*
- MESSAGE BOARD


\* DRUM OR BARRICADE SPACING:  
 50' C-C ON TANGENTS  
 25' C-C ON TAPERS OR LANE SHIFTS  
 12' C-C ON RADII'S OR RAMPS  
 5' C-C FOR RAMP OR ROAD CLOSURES

COVER "RIGHT" WITH "LEFT" DURING THIS STAGE



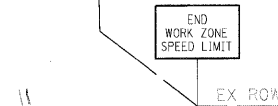
MATCH LINE STA 1130+00  
 RAMP P4

LEFT LANE



COVER PLATE TO BE ADDED TO SIGN WHEN NORTHBOUND ILL RTE 3 TO WESTBOUND I-270 LOOP RAMP IS CLOSED

MATCH LINE STA 1361+00



1375+00

1370+00

1365+00

ILLINOIS ROUTE 3 SB

ILLINOIS ROUTE 3 NB

ILLINOIS ROUTE 3

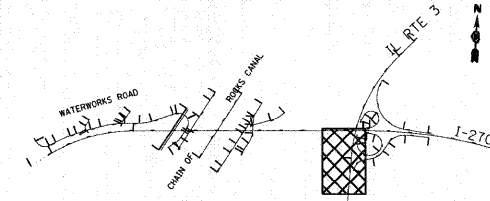


**MOT PAVEMENT MARKING LEGEND**

- (A) TEMP PVT MK LINE 4 (SOLID YELLOW)
- (B) TEMP PVT MK LINE 4 (SOLID WHITE)
- (C) TEMP PVT MK LINE 4 (SKIP-DASH, WHITE, 10' DASH, 30' SKIP)
- (D) NOT USED
- (E) TEMP PVT MK LINE 24 (SOLID WHITE)
- (F) TEMP PVT MK LTR & SYM (SOLID WHITE)
- (G) EPOXY PVT MK LINE 4 (SOLID YELLOW)
- (H) EPOXY PVT MK LINE 4 (SOLID WHITE)
- (I) EPOXY PVT MK LINE 4 (SKIP-DASH, WHITE, 10' DASH, 30' SKIP)
- (J) NOT USED
- (K) WET PAVT TAPE T3 4 (SOLID YELLOW)
- (L) WET PAVT TAPE T3 4 (SOLID WHITE)
- (M) WET PAVT TAPE T3 4 (SOLID WHITE) (SKIP-DASH, WHITE, 10' DASH, 30' SKIP)
- (N) WET PAVT TAPE T3 6 (SOLID WHITE)
- (O) WET PAVT TAPE T3 24 (SOLID WHITE)

NOTE:  
 EXISTING PAVEMENT MARKINGS ON ILLINOIS ROUTE 3 THAT CONFLICT WITH TEMPORARY PAVEMENT MARKINGS SHALL BE COVERED WITH BLACK WET REFLECTIVE PAVEMENT MARKING TAPE.

**KEY MAP**



FILE NAME =  
 DB76A91-Sh1-MOT04A-09.dgn

USER NAME = malopez  
 PLDT SCALE = #SCALE#  
 PLDT DATE = 3/16/2011

DESIGNED - JC  
 DRAWN - BH  
 CHECKED -  
 DATE -

REVISED - 1-01-11  
 REVISED -  
 REVISED -  
 REVISED -

STATE OF ILLINOIS  
 DEPARTMENT OF TRANSPORTATION

SUGGESTED MAINTENANCE OF TRAFFIC STAGE 4A  
 ILLINOIS ROUTE 3

SCALE: 1" = 50' SHEET NO. 9 OF 11 SHEETS STA. TO STA.

F.A.I. RTE.	SECTION	COUNTY	TOTAL SHEETS	SHEET NO.
270	60-1B-1	MADISON	712	178
				CONTRACT NO. 76A91
ILLINOIS FED. AID PROJECT				