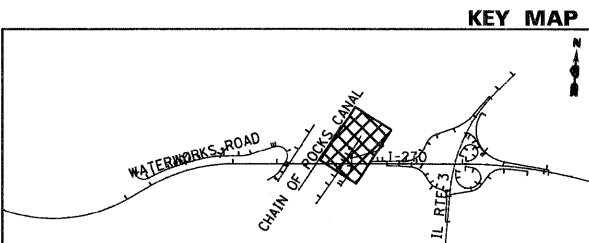
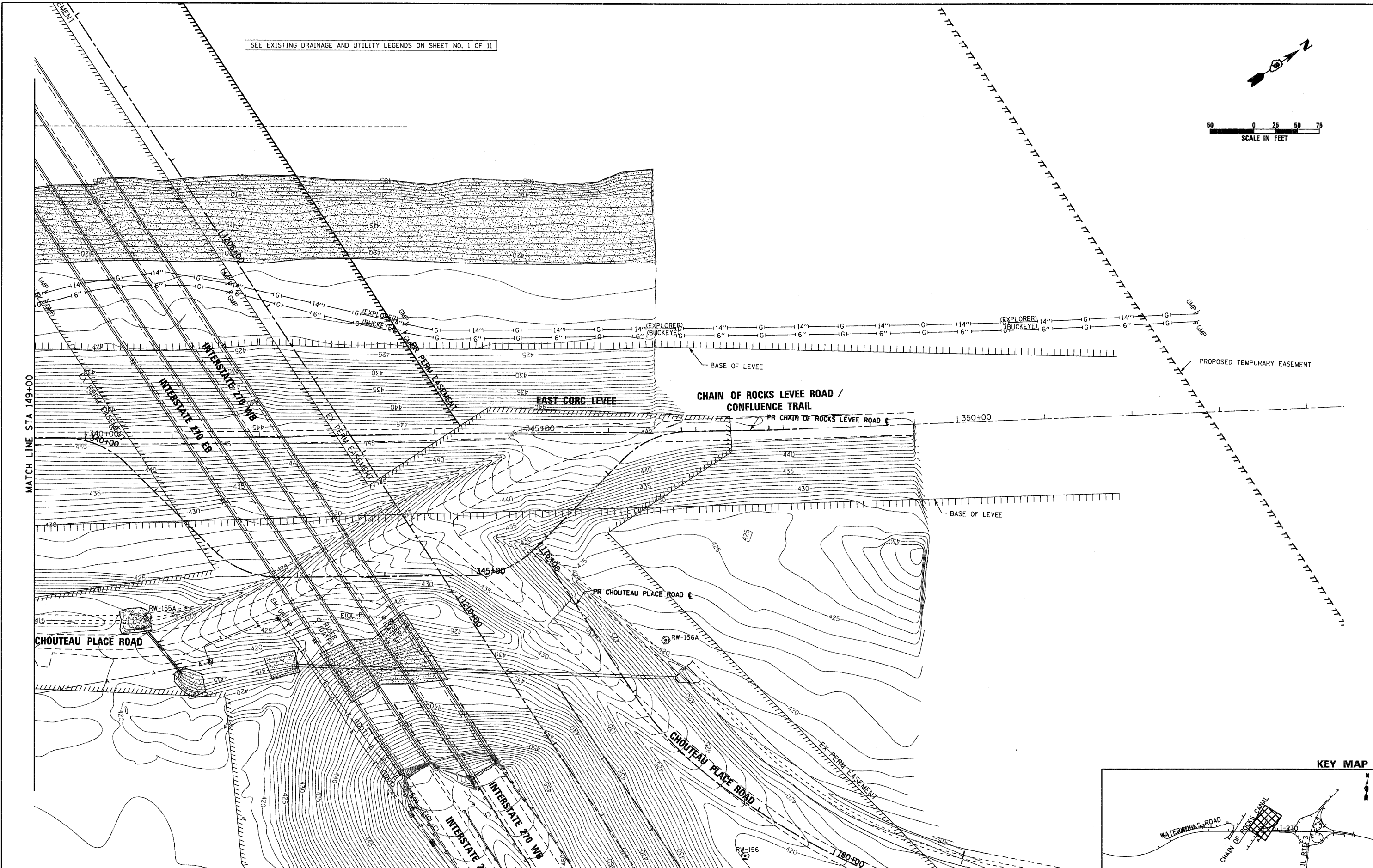
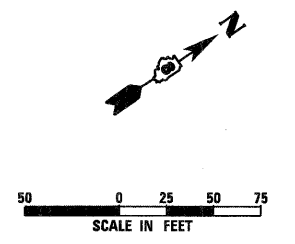


SEE EXISTING DRAINAGE AND UTILITY LEGENDS ON SHEET NO. 1 OF 11



FILE NAME = D876A91-Sht-ExD-ein11.dgn	USER NAME = Edean	DESIGNED - JWM	REVISED -
	PLOT SCALE = 1:50	DRAWN - JWM	REVISED -
	PLOT DATE = 3/18/11	CHECKED - MBL	REVISED -
		DATE - 3/18/11	REVISED -

**STATE OF ILLINOIS
DEPARTMENT OF TRANSPORTATION**

**EXISTING DRAINAGE & UTILITIES
CHAIN OF ROCKS LEVEE ROAD**

SCALE: 1" = 50' SHEET NO. 11 OF 11 SHEETS STA. 149+00 TO STA. 159+12.60

F.A.I. RTE.	SECTION	COUNTY	TOTAL SHEETS	SHEET NO.
270	60-18-1	MADISON	712	260
CONTRACT NO. 76A91				
ILLINOIS FED. AID PROJECT				