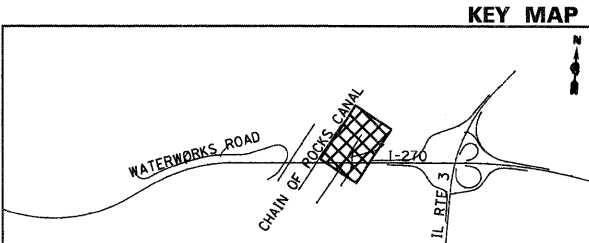
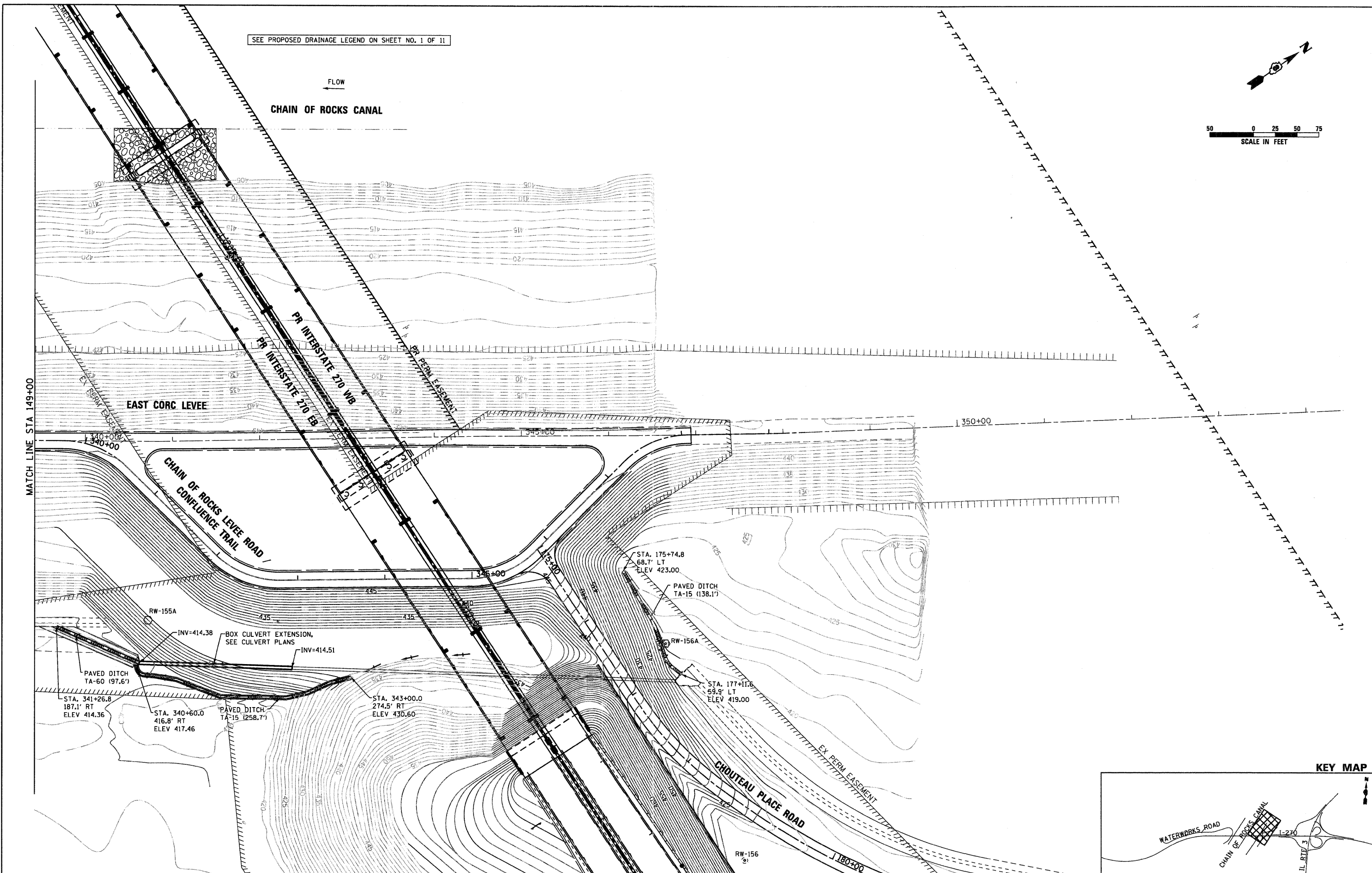
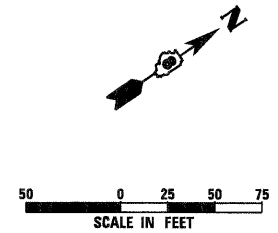


SEE PROPOSED DRAINAGE LEGEND ON SHEET NO. 1 OF 11



FILE NAME = DB76A91-Sht-Pr-Dr-ain11.dgn

USER NAME = EDean  
 PLOT SCALE = 1:50  
 PLOT DATE = 3/18/11

DESIGNED - JWM  
 DRAWN - JWM  
 CHECKED - MBL  
 DATE - 3/18/11

REVISED -  
 REVISED -  
 REVISED -  
 REVISED -

**STATE OF ILLINOIS  
 DEPARTMENT OF TRANSPORTATION**

**PROPOSED DRAINAGE PLAN  
 CHAIN OF ROCKS LEVEE ROAD**  
 SCALE: 1" = 50' SHEET NO. 11 OF 11 SHEETS STA. 149+00 TO STA. 159+12.60

F.A.I. RTE.	SECTION	COUNTY	TOTAL SHEETS	SHEET NO.
270	60-1B-1	MADISON	712	271
				CONTRACT NO. 76A91
ILLINOIS FED. AID PROJECT				