SECTION CORNER AND CENTERLINE TIE SHEET

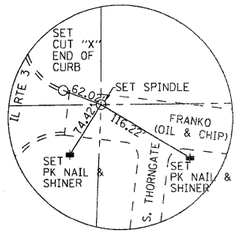

NE COR SEC 29, T. 4 N., R. 9 W.
12/09/2010 MONUMENT RECORD DOC. NO. 2010R51808
N=768381.8283, E=311843.1033

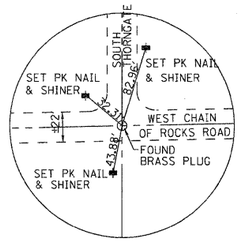

SE COR SEC 29, T. 4 N., R. 9 W.
12/09/2010 MONUMENT RECORD DOC. NO.2010R51808
N=763022.0950, E=311935.9130

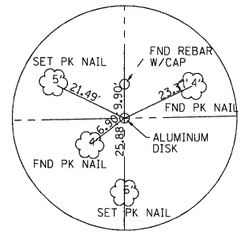

NW COR SEC 30, T. 4 N., R. 9 W.
12/09/2010 MONUMENT RECORD DOC. NO. 2010R51809
N=768291.8320, E=301471.9710

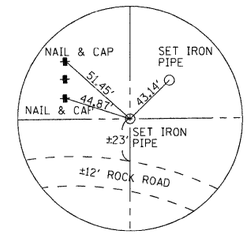

NE COR SEC 30, T. 4 N., R. 9 W.
12/09/2010 MONUMENT RECORD DOC. NO. 2010R51810
N=768314.0304, E=306765.9514

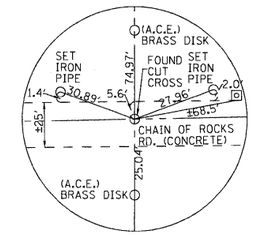

SE COR SEC 30, T. 4 N., R. 9 W.
12/09/2010 MONUMENT RECORD DOC. NO. 2010R51810
N=763056.3310, E=306594.8330

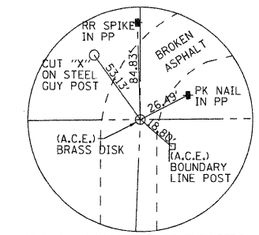

(A.C.E.) = ARMY CORPS OF ENGINEERS

SW COR SEC 30, T. 4 N., R. 9 W.
12/09/2010 MONUMENT RECORD DOC. NO. 2010R51809
N=762995.0570, E=301437.8230

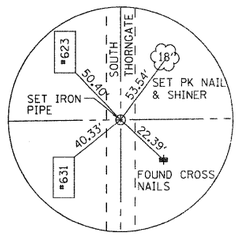

E 1/4 COR SEC 29, T. 4 N., R. 9 W.
12/09/2010 MONUMENT RECORD DOC. NO. 2010R51808
N=765701.9763, E=311890.4374

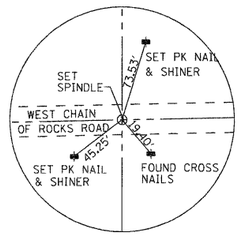

S 1/4 COR SEC 29, T. 4 N., R. 9 W.
12/09/2010 MONUMENT RECORD DOC. NO. 2010R51808
N=763048.0098, E=309249.3401

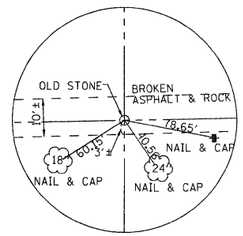

N 1/4 COR SEC 30, T. 4 N., R. 9 W.
12/09/2010 MONUMENT RECORD DOC. NO. 2010R51809
N=768305.9780, E=304115.9080

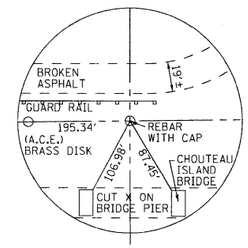

S 1/4 COR SEC 30, T. 4 N., R. 9 W.
12/09/2010 MONUMENT RECORD DOC. NO. 2010R51809
N=763002.3841, E=304077.8128

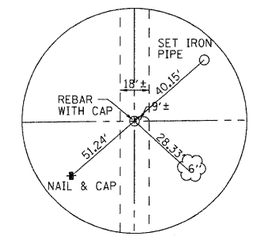

W 1/4 COR SEC 30, T. 4 N., R. 9 W.
12/09/2010 MONUMENT RECORD DOC. NO. 2010R51810
N=765633.3710, E=301454.9800

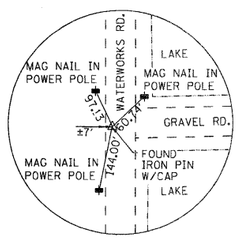

IDOT CONTROL POINT NO. 120
N=765976.8902, E=301444.4415, EL=414.772

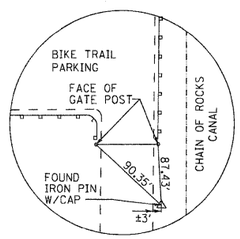

IDOT CONTROL POINT NO. 124
N=762214.9253, E=303882.4822, EL=442.102

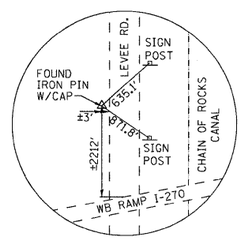

IDOT CONTROL POINT NO. 128
N=766294.8309, E=306114.9587 EL=442.118

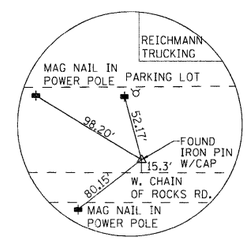

IDOT CONTROL POINT NO. 130
N=763089.0372, E=307570.1391, EL=420.570

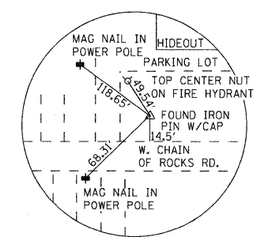

IDOT CONTROL POINT NO. 136
N=763090.1572, E=308364.2950, EL=415.494

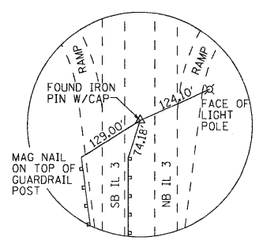

IDOT CONTROL POINT NO. 173
N=764738.1971, E=308959.8619, EL=417.525

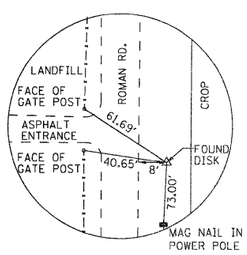

IDOT CONTROL POINT NO. HR-29
N=760233.6907, E=301429.4891, EL=417.324

N

SPACE RESERVED FOR RECORDING OFFICER

STATE OF ILLINOIS)
) SS
COUNTY OF MADISON)

I, GREGORY S. McVICAR, AN ILLINOIS PROFESSIONAL LAND SURVEYOR, STATE THAT I HAVE SURVEYED THE PLAT OF HIGHWAY SHOWN HEREON AND THAT THIS PROFESSIONAL SERVICE CONFORMS TO THE CURRENT ILLINOIS MINIMUM STANDARDS FOR A BOUNDARY SURVEY FOR THE PROPOSED PARCEL(S) TO BE ACQUIRED BY THE STATE OF ILLINOIS, DEPARTMENT OF TRANSPORTATION, SHOWN HEREON.

DATED _____

_____
GREGORY S. McVICAR, PLS NO. 3512
LICENSE EXPIRATION DATE: 11/30/2012

PROFESSIONAL LAND SURVEYOR
GREGORY S. McVICAR
035-003512
EDWARDSVILLE ILLINOIS
STATE OF ILLINOIS

SHERRILL ASSOCIATES, INC.
Engineers - Surveyors - Planners
Professional Design Firm Number 184-001238
316 North Main Street, Edwardsville, IL 62025
2727 Lemay Ferry Road, St. Louis, MO 63125

COMPLETION DATE OF FIELD WORK PERFORMED	
LAND SURVEY: 4/2/09	ROW STAKING:

ILLINOIS DEPARTMENT OF TRANSPORTATION
PLAT OF HIGHWAYS
FAI ROUTE 270 (I 270)
SECTION 60-1B-1
MADISON COUNTY
JOB NO. R-98-003-09
SECTION CORNER AND CENTERLINE TIE SHEET

NOT TO SCALE

SHEET 11 OF 11

ILLINOIS DEPARTMENT OF TRANSPORTATION
DIVISION OF HIGHWAYS/REGION 5/DISTRICT 8
1102 EASTPORT PLAZA DRIVE
COLLINSVILLE, ILLINOIS 62234-6198

F.A.I. RTE.	SECTION	COUNTY	TOTAL SHEETS	SHEET NO.
270	60-1B-1	MADISON	712	297A
		CONTRACT NO. 76A91		
FED. ROAD DIST. NO. _	ILLINOIS	FED. AID PROJECT		