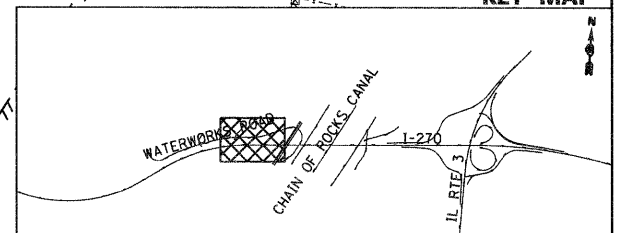
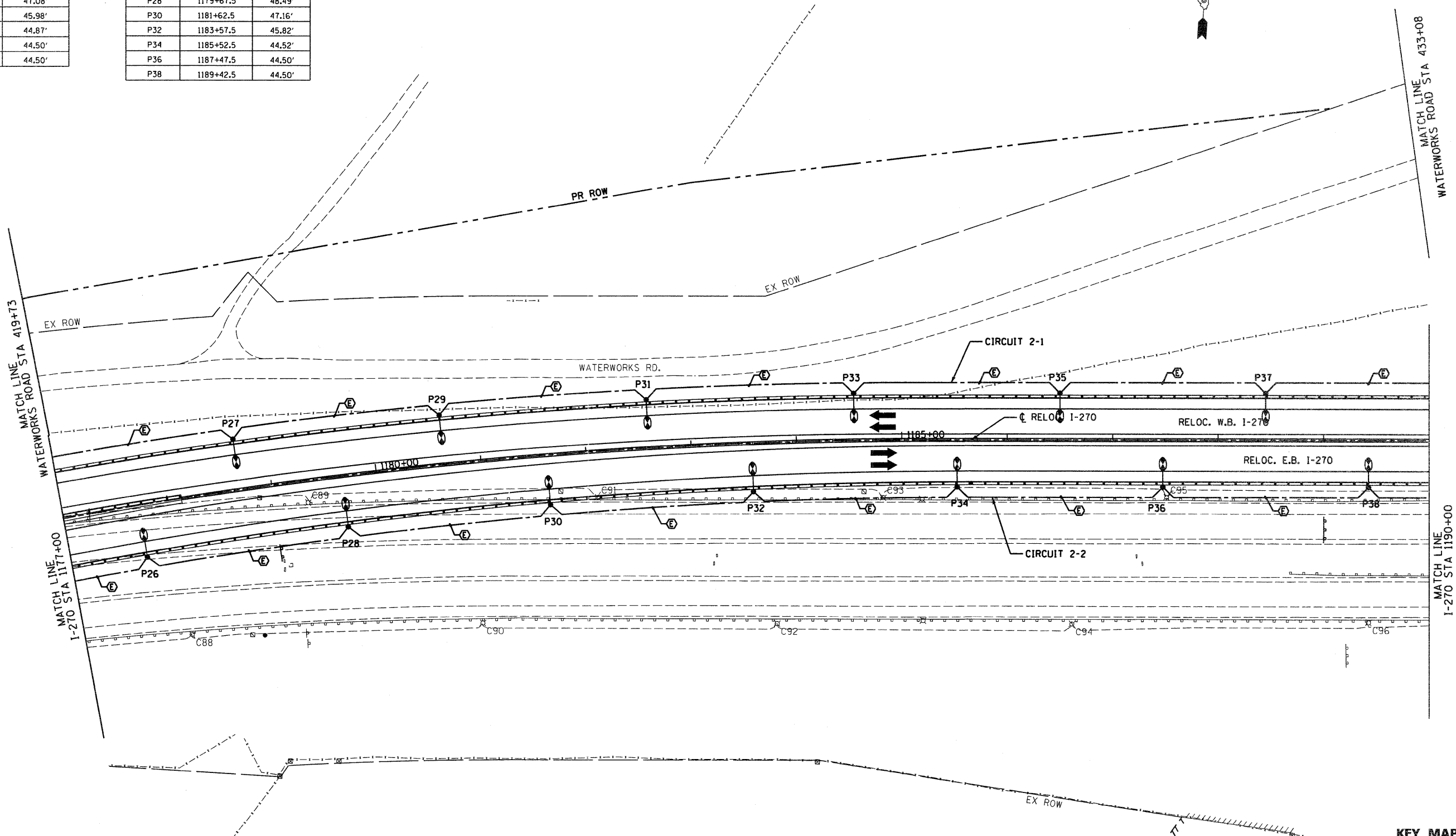
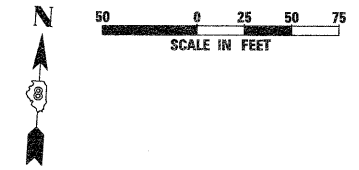


| LEFT SIDE LIGHTS | | |
|------------------|---------|--------|
| POLE NO. | STATION | OFFSET |
| P27 | 1178+70 | 48.18' |
| P29 | 1180+65 | 47.08' |
| P31 | 1182+60 | 45.98' |
| P33 | 1184+55 | 44.87' |
| P35 | 1186+50 | 44.50' |
| P37 | 1188+45 | 44.50' |

| RIGHT SIDE LIGHTS | | |
|-------------------|-----------|--------|
| POLE NO. | STATION | OFFSET |
| P26 | 1177+72.5 | 49.82' |
| P28 | 1179+67.5 | 48.49' |
| P30 | 1181+62.5 | 47.16' |
| P32 | 1183+57.5 | 45.82' |
| P34 | 1185+52.5 | 44.52' |
| P36 | 1187+47.5 | 44.50' |
| P38 | 1189+42.5 | 44.50' |



| | | | | | | | | | | | | |
|-------------|----------------------|--------------|-----------|---|---|---------|---------|--------------------|---------|--------|--------------|-----------|
| FILE NAME = | USER NAME = #USER# | DESIGNED FSM | REVISED - | STATE OF ILLINOIS DEPARTMENT OF TRANSPORTATION | HIGHWAY LIGHTING PLANS INTERSTATE 270 | | | FAI | SECTION | COUNTY | TOTAL SHEETS | SHEET NO. |
| #FILE# | | DRAWN SCR | REVISED - | | 270 | 60-1B-1 | MADISON | 712 | 332 | | | |
| | PLOT SCALE = #SCALE# | CHECKED AAB | REVISED - | | SCALE: 1" = 50' SHEET NO. 4 OF 10 SHEETS STA. 1177+00 TO STA. 1190+00 | | | CONTRACT NO. 76A91 | | | | |
| | PLOT DATE = #DATE# | DATE 3/18/11 | REVISED - | | ILLINOIS FED. AID PROJECT | | | | | | | |

