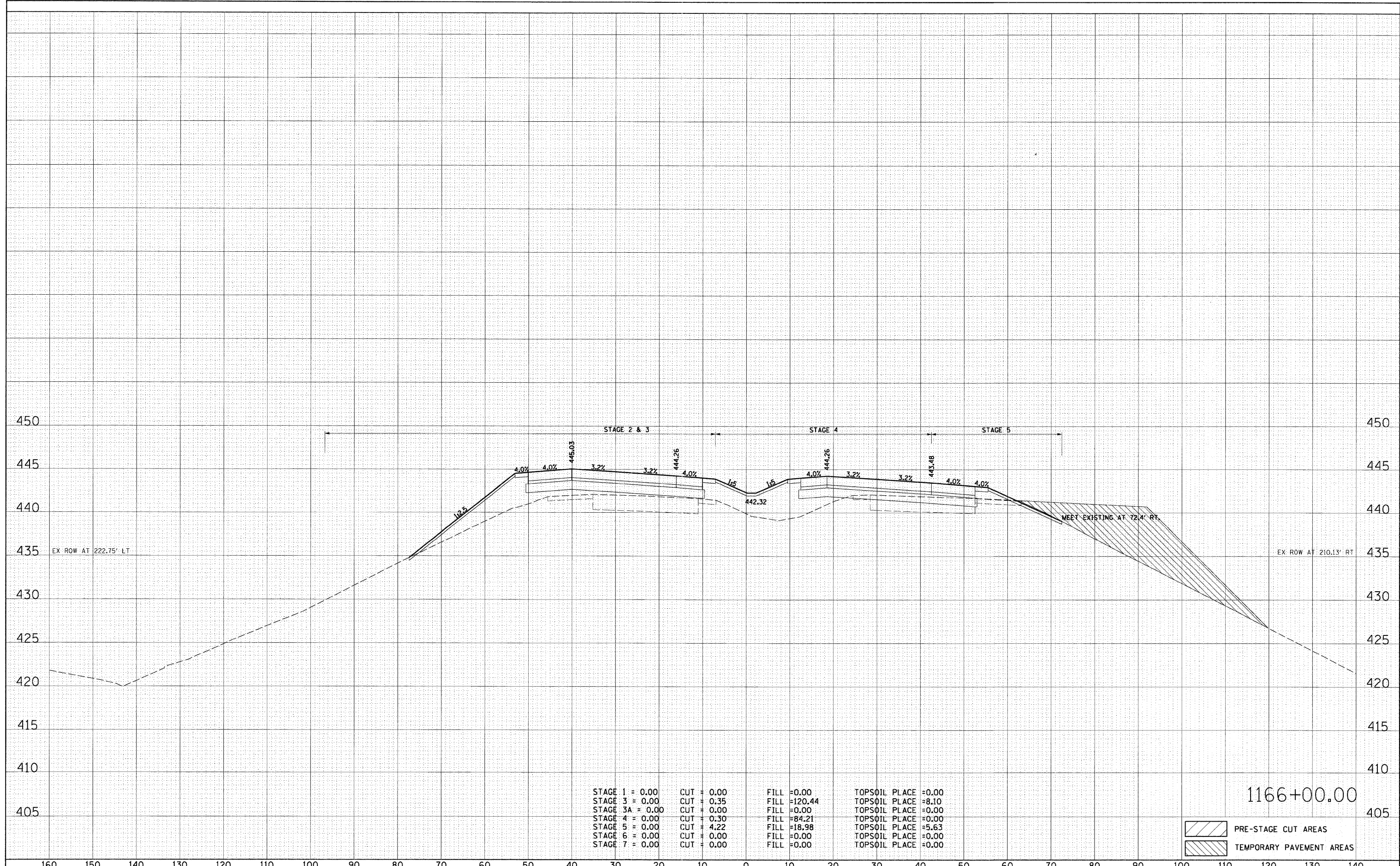




DATE	
BY	
SURVEYED	
PLOTTED	
TEMPLATE	
AREAS	
CHECKED	
FINAL SURVEY	
NOTE BOOK	
NO.	

DATE	
BY	
SURVEYED	
PLOTTED	
TEMPLATE	
AREAS	
CHECKED	
ORIGINAL SURVEY	
NOTE BOOK	
NO.	



STAGE 1 = 0.00	CUT = 0.00	FILL = 0.00	TOPSOIL PLACE = 0.00
STAGE 3 = 0.00	CUT = 0.35	FILL = 120.44	TOPSOIL PLACE = 8.10
STAGE 3A = 0.00	CUT = 0.00	FILL = 0.00	TOPSOIL PLACE = 0.00
STAGE 4 = 0.00	CUT = 0.30	FILL = 84.21	TOPSOIL PLACE = 0.00
STAGE 5 = 0.00	CUT = 4.22	FILL = 18.98	TOPSOIL PLACE = 5.63
STAGE 6 = 0.00	CUT = 0.00	FILL = 0.00	TOPSOIL PLACE = 0.00
STAGE 7 = 0.00	CUT = 0.00	FILL = 0.00	TOPSOIL PLACE = 0.00

 PRE-STAGE CUT AREAS
 TEMPORARY PAVEMENT AREAS

1166+00.00