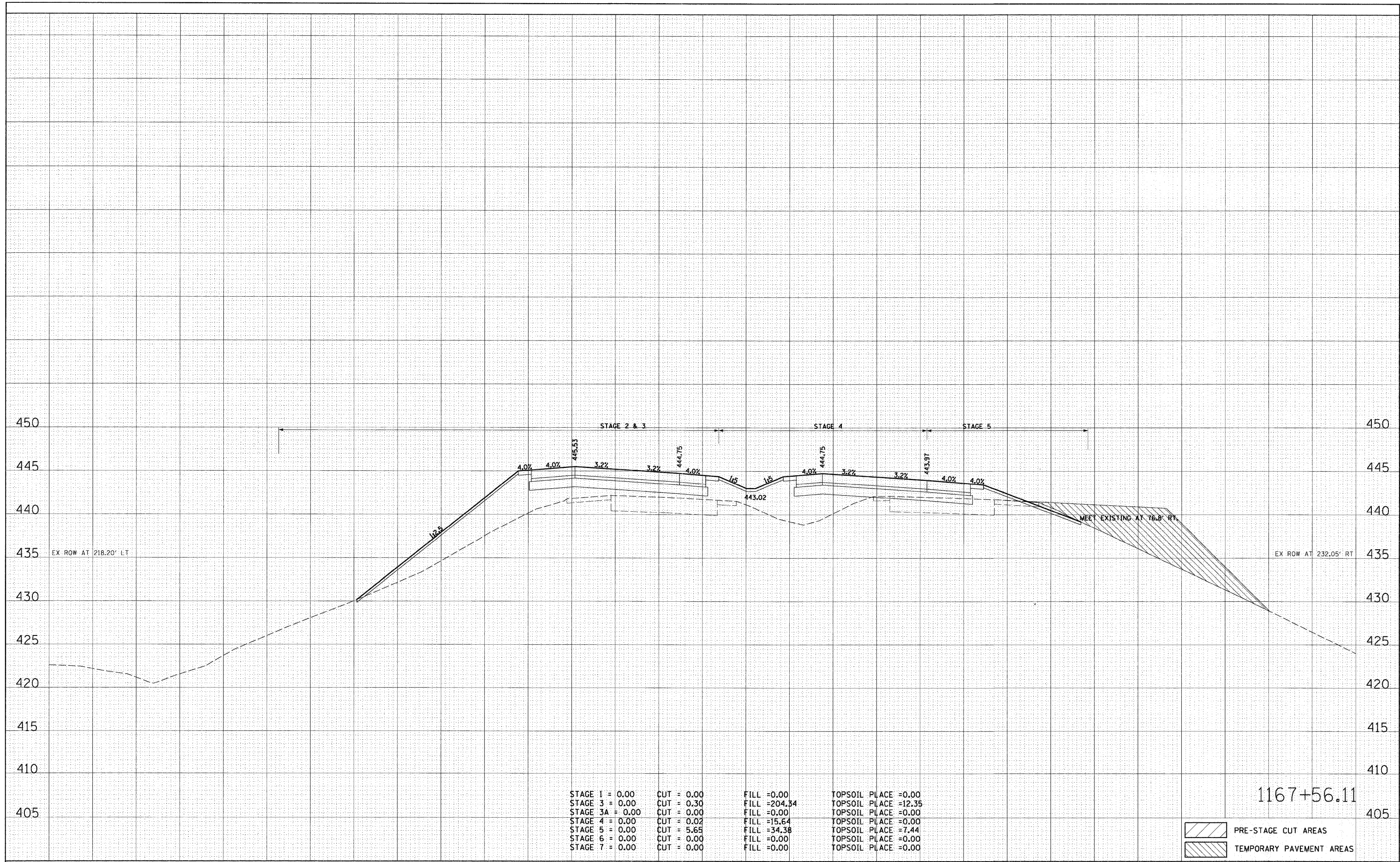




DATE _____ BY _____
 SURVEYED _____
 PLOTTED _____
 TEMPLATE _____
 AREAS CHECKED _____
 FINISH SURVEY _____
 NOTE BOOK _____
 NO. _____

DATE _____ BY _____
 SURVEYED _____
 PLOTTED _____
 TEMPLATE _____
 AREAS CHECKED _____
 ORIGINAL SURVEY _____
 NOTE BOOK _____
 NO. _____



STAGE 1 = 0.00	CUT = 0.00	FILL = 0.00	TOPSOIL PLACE = 0.00
STAGE 3 = 0.00	CUT = 0.30	FILL = 204.34	TOPSOIL PLACE = 12.35
STAGE 3A = 0.00	CUT = 0.00	FILL = 0.00	TOPSOIL PLACE = 0.00
STAGE 4 = 0.00	CUT = 0.02	FILL = 15.64	TOPSOIL PLACE = 0.00
STAGE 5 = 0.00	CUT = 5.65	FILL = 34.38	TOPSOIL PLACE = 7.44
STAGE 6 = 0.00	CUT = 0.00	FILL = 0.00	TOPSOIL PLACE = 0.00
STAGE 7 = 0.00	CUT = 0.00	FILL = 0.00	TOPSOIL PLACE = 0.00

1167+56.11

 PRE-STAGE CUT AREAS
 TEMPORARY PAVEMENT AREAS