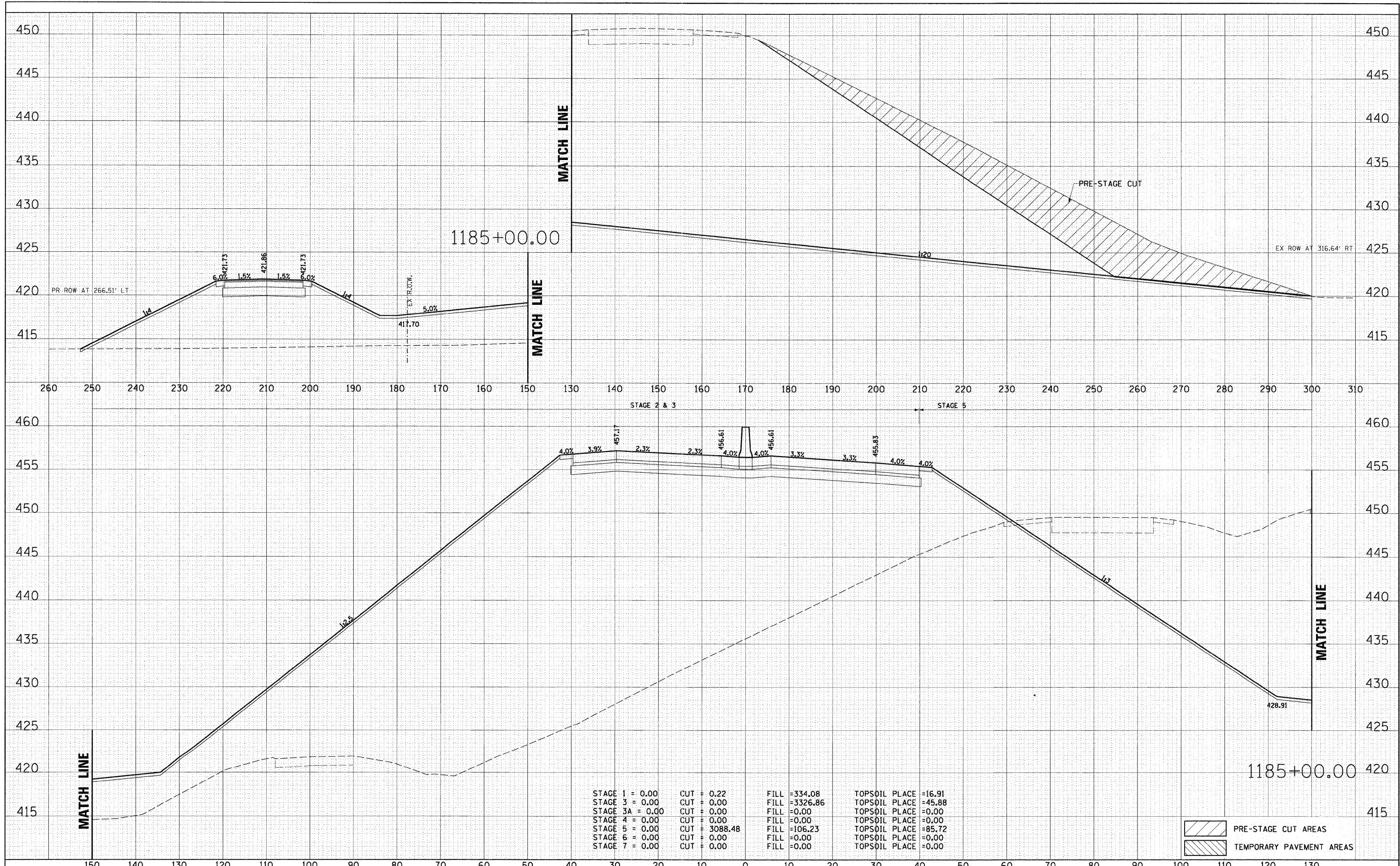




DATE _____ BY _____
 SURVEYED _____
 PLOTTED _____
 TEMPLATE _____
 NOTE BOOK _____
 AREAS CHECKED _____

DATE _____ BY _____
 SURVEYED _____
 PLOTTED _____
 TEMPLATE _____
 NOTE BOOK _____
 AREAS CHECKED _____



STAGE 1 = 0.00	CUT = 0.22	FILL = 334.08	TOPSOIL PLACE = 16.91
STAGE 3 = 0.00	CUT = 0.00	FILL = 3326.86	TOPSOIL PLACE = 45.88
STAGE 3A = 0.00	CUT = 0.00	FILL = 0.00	TOPSOIL PLACE = 0.00
STAGE 4 = 0.00	CUT = 0.00	FILL = 0.00	TOPSOIL PLACE = 0.00
STAGE 5 = 0.00	CUT = 3088.48	FILL = 106.23	TOPSOIL PLACE = 85.72
STAGE 6 = 0.00	CUT = 0.00	FILL = 0.00	TOPSOIL PLACE = 0.00
STAGE 7 = 0.00	CUT = 0.00	FILL = 0.00	TOPSOIL PLACE = 0.00

 PRE-STAGE CUT AREAS
 TEMPORARY PAVEMENT AREAS