

DATE	BY	SURVEYED	PLOTTED
		NOTE BOOK	TEMPLATE
		AREAS	CHECKED
		AREAS	CHECKED

DATE	BY	ORIGINAL SURVEY	PLOTTED
		NOTE BOOK	TEMPLATE
		AREAS	CHECKED
		AREAS	CHECKED

FILE NAME = D878A91-Sht-XSht-RLLE-03.dgn
VOLKERT

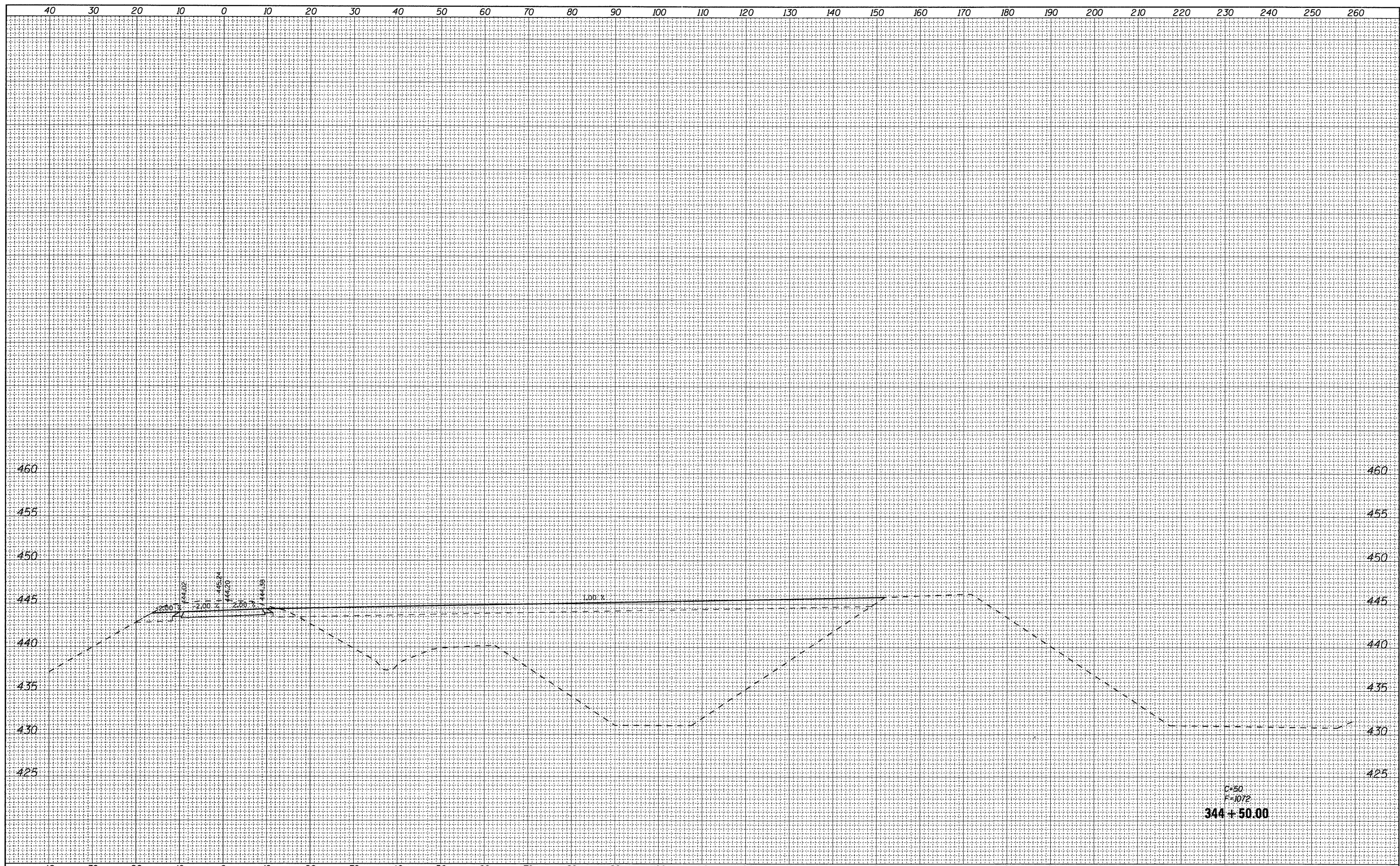
USER NAME = untitled	DESIGNED - CLS	REVISED -
PLOT SCALE = 10.0000' / IN.	DRAWN - MAM	REVISED -
PLOT DATE = 3/15/2011	CHECKED - CLS	REVISED -
	DATE - 3/18/2011	REVISED -

**STATE OF ILLINOIS
DEPARTMENT OF TRANSPORTATION**

**CROSS SECTIONS
RELOCATED LEVEE - STAGE L3**

SCALE: 1"=(H)10'(V)5' SHEET NO. 11 OF 17 SHEETS STA. 344+25.00 TO STA. 344+25.00

F.A.I. RTE. 270	SECTION 60-IB-1	COUNTY MADISON	TOTAL SHEETS 712	SHEET NO. 701
CONTRACT NO. 76A91			ILLINOIS FED. AID PROJECT	



DATE	
BY	
SURVEYED	
PLOTTED	
TEMPLATE	
AREAS	
CHECKED	
FINAL SURVEY	
NOTE BOOK	
NO.	

DATE	
BY	
SURVEYED	
PLOTTED	
TEMPLATE	
AREAS	
CHECKED	
ORIGINAL SURVEY	
NOTE BOOK	
NO.	

FILE NAME = D878A91-Sht-XSSht-RLLE-03.dgn
VOLKERT

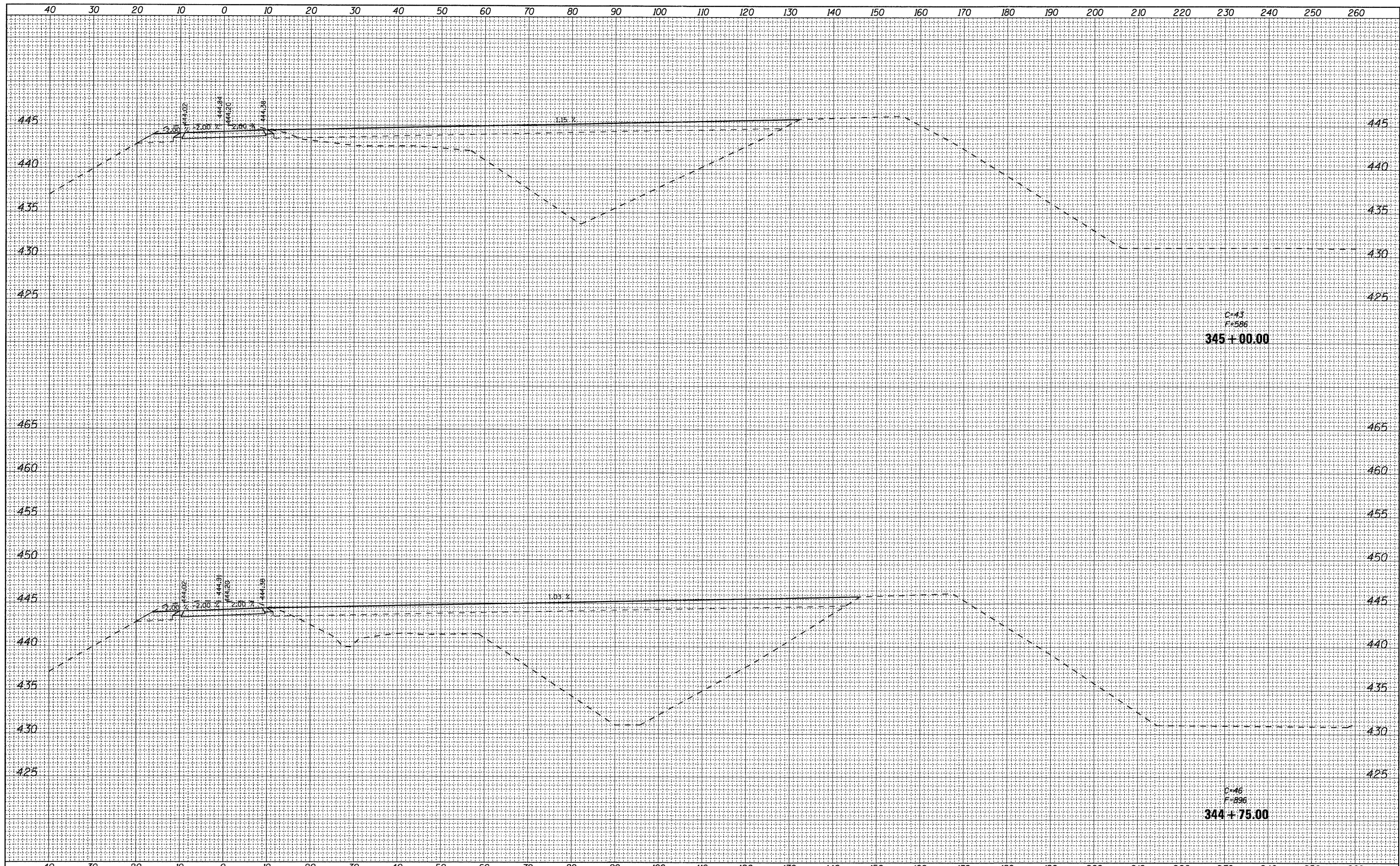
USER NAME = untitled	DESIGNED - CLS	REVISED -
PLOT SCALE = 10.0000' / IN.	DRAWN - MAM	REVISED -
PLOT DATE = 3/15/2011	CHECKED - CLS	REVISED -
	DATE - 3/18/2011	REVISED -

**STATE OF ILLINOIS
DEPARTMENT OF TRANSPORTATION**

**CROSS SECTIONS
RELOCATED LEVEE - STAGE I3**

SCALE: 1"=10'(H)/10'(V)5' SHEET NO. 12 OF 17 SHEETS STA. 344+50.00 TO STA. 344+50.00

F.A.I. RTE.	SECTION	COUNTY	TOTAL SHEETS	SHEET NO.
270	60-1B-1	MADISON	712	702
CONTRACT NO. 76A91			ILLINOIS FED. AID PROJECT	



DATE	
BY	
FINISHED SURVEY	
PLOTTED	
TEMPLATE	
AREAS CHECKED	
NO.	

DATE	
BY	
ORIGINAL SURVEY	
PLOTTED	
TEMPLATE	
AREAS CHECKED	
NO.	

FILE NAME = D87BA91-Sht-XSSht-ALLRE-03.dgn
VOLKERT

USER NAME = untitled
 DESIGNED - CLS
 DRAWN - MAM
 CHECKED - CLS
 DATE - 3/18/2011
 PLOT SCALE = 10.0000' / IN.
 PLOT DATE = 3/15/2011

REVISED -
 REVISED -
 REVISED -
 REVISED -

**STATE OF ILLINOIS
 DEPARTMENT OF TRANSPORTATION**

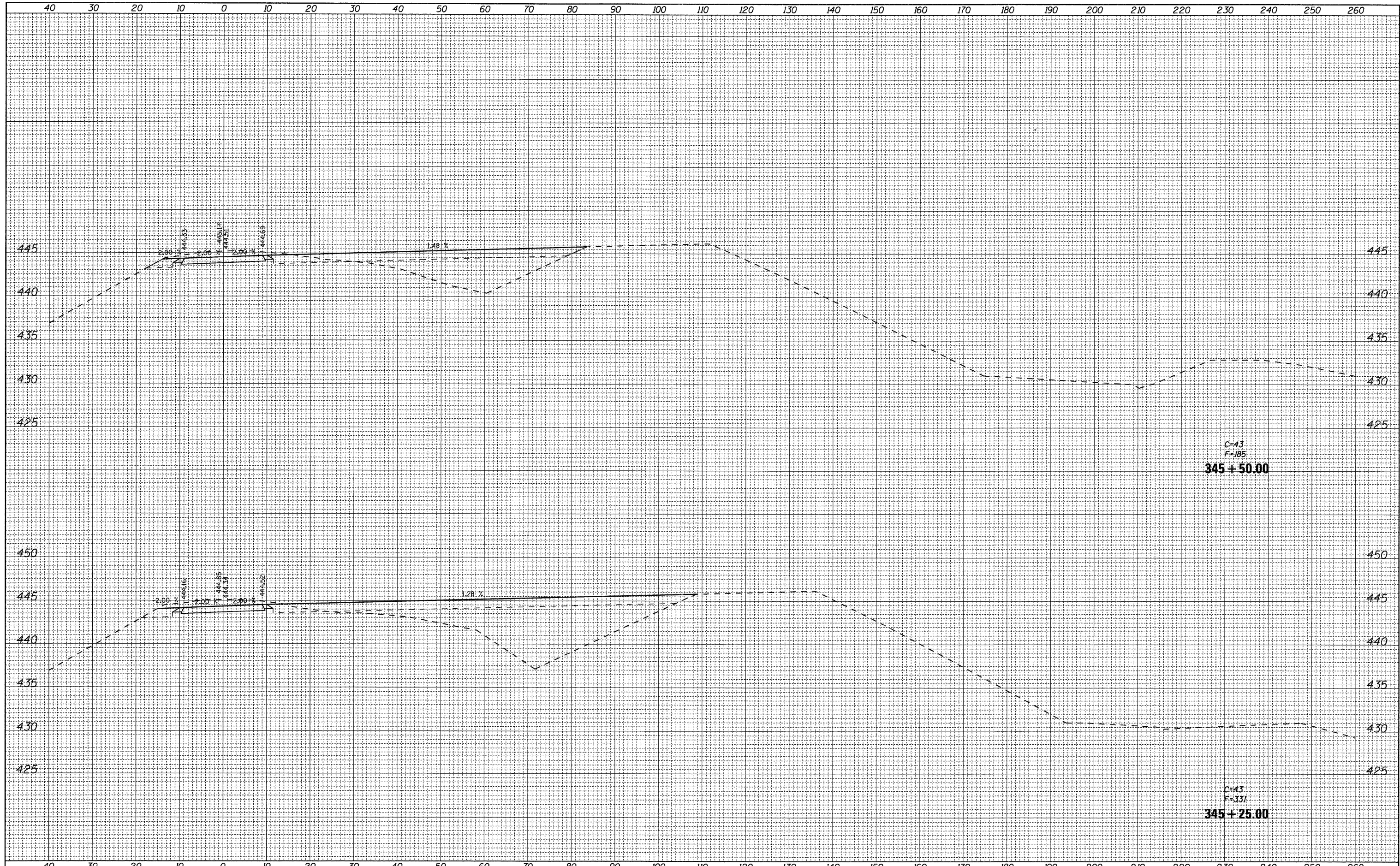
**CROSS SECTIONS
 RELOCATED LEVEE - STAGE I3**

SCALE: 1"=10'(V)5' SHEET NO. 13 OF 17 SHEETS STA. 344+75.00 TO STA. 345+00.00

F.A.I. RTE.	SECTION	COUNTY	TOTAL SHEETS	SHEET NO.
270	60-1B-1	MADISON	712	703
CONTRACT NO. 76A91			ILLINOIS FED. AID PROJECT	

DATE _____
 BY _____
 SURVEYED _____
 PLOTTED _____
 TEMPLATE _____
 NOTE BOOK _____
 NO. _____
 AREAS CHECKED _____

DATE _____
 BY _____
 SURVEYED _____
 PLOTTED _____
 TEMPLATE _____
 NOTE BOOK _____
 NO. _____
 AREAS CHECKED _____



FILE NAME = DB76A91-Sht-XSSht-RLLE-03.dgn
VOLKERT

USER NAME = untitled
 DESIGNED - CLS
 DRAWN - MAM
 CHECKED - CLS
 DATE - 3/18/2011
 REVISED -
 REVISED -
 REVISED -
 REVISED -

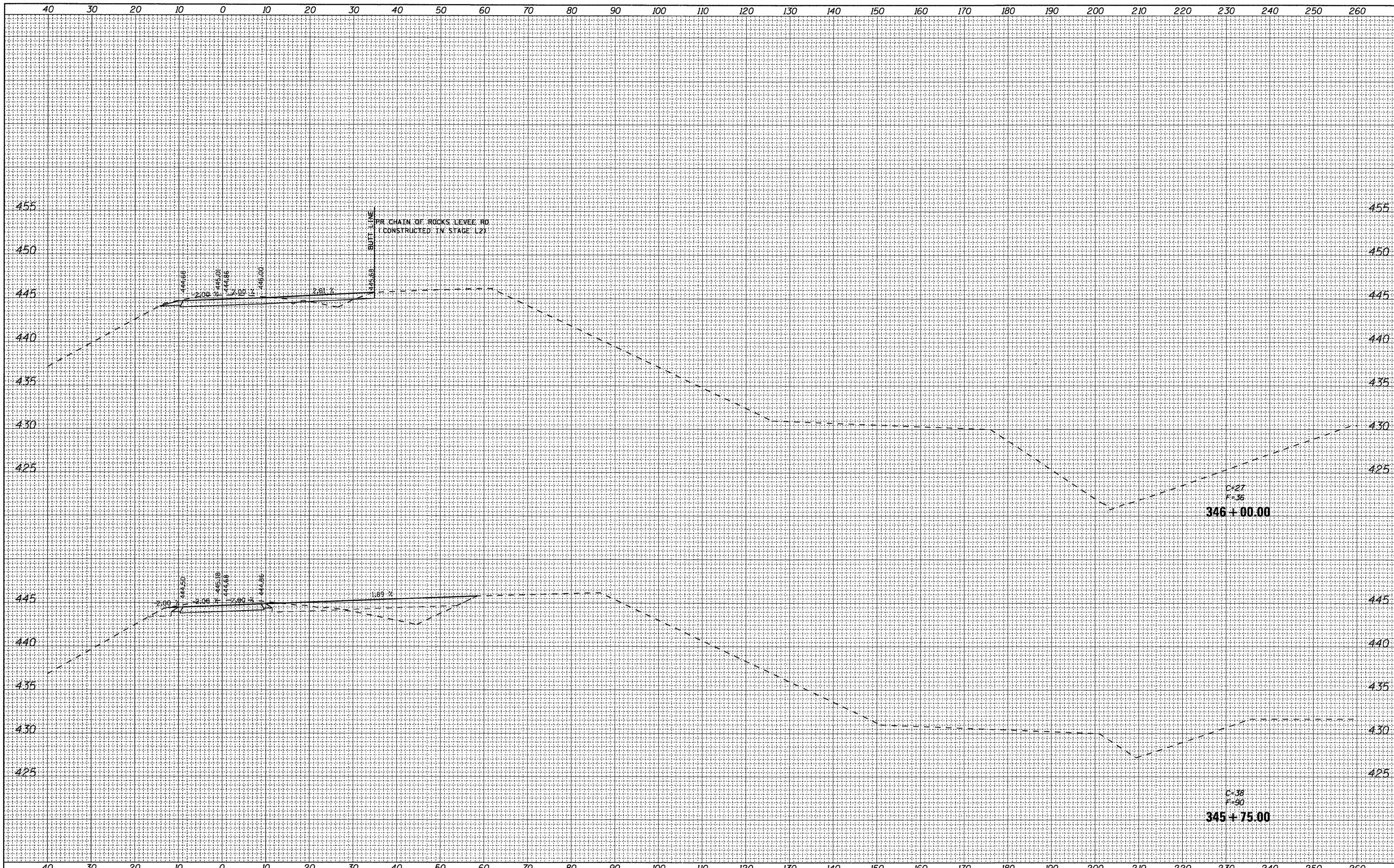
**STATE OF ILLINOIS
 DEPARTMENT OF TRANSPORTATION**

**CROSS SECTIONS
 RELOCATED LEVEE - STAGE L3**
 SCALE: 1"=(H)10'(V)5' SHEET NO. 14 OF 17 SHEETS STA. 345+25.00 TO STA. 345+50.00

F.A.I. RTE.	SECTION	COUNTY	TOTAL SHEETS	SHEET NO.
270	60-1B-1	MADISON	712	704
CONTRACT NO. 76A91				
[ILLINOIS] FED. AID PROJECT				

DATE	
BY	
FINAL SURVEY	SURVEYED
NOTE BOOK NO.	PLOTTED
	TEMPLATE
	AREAS CHECKED

DATE	
BY	
ORIGINAL SURVEY	SURVEYED
NOTE BOOK NO.	PLOTTED
	TEMPLATE
	AREAS CHECKED



FILE NAME = D876A91-Shr-XSSht-RLLE-03.dgn
VOLKERT

USER NAME = untitled	DESIGNED - CLS	REVISD -
PLOT SCALE = 10.0000' / IN.	DRAWN - MAM	REVISD -
PLOT DATE = 3/15/2011	CHECKED - CLS	REVISD -
	DATE - 3/18/2011	REVISD -

**STATE OF ILLINOIS
DEPARTMENT OF TRANSPORTATION**

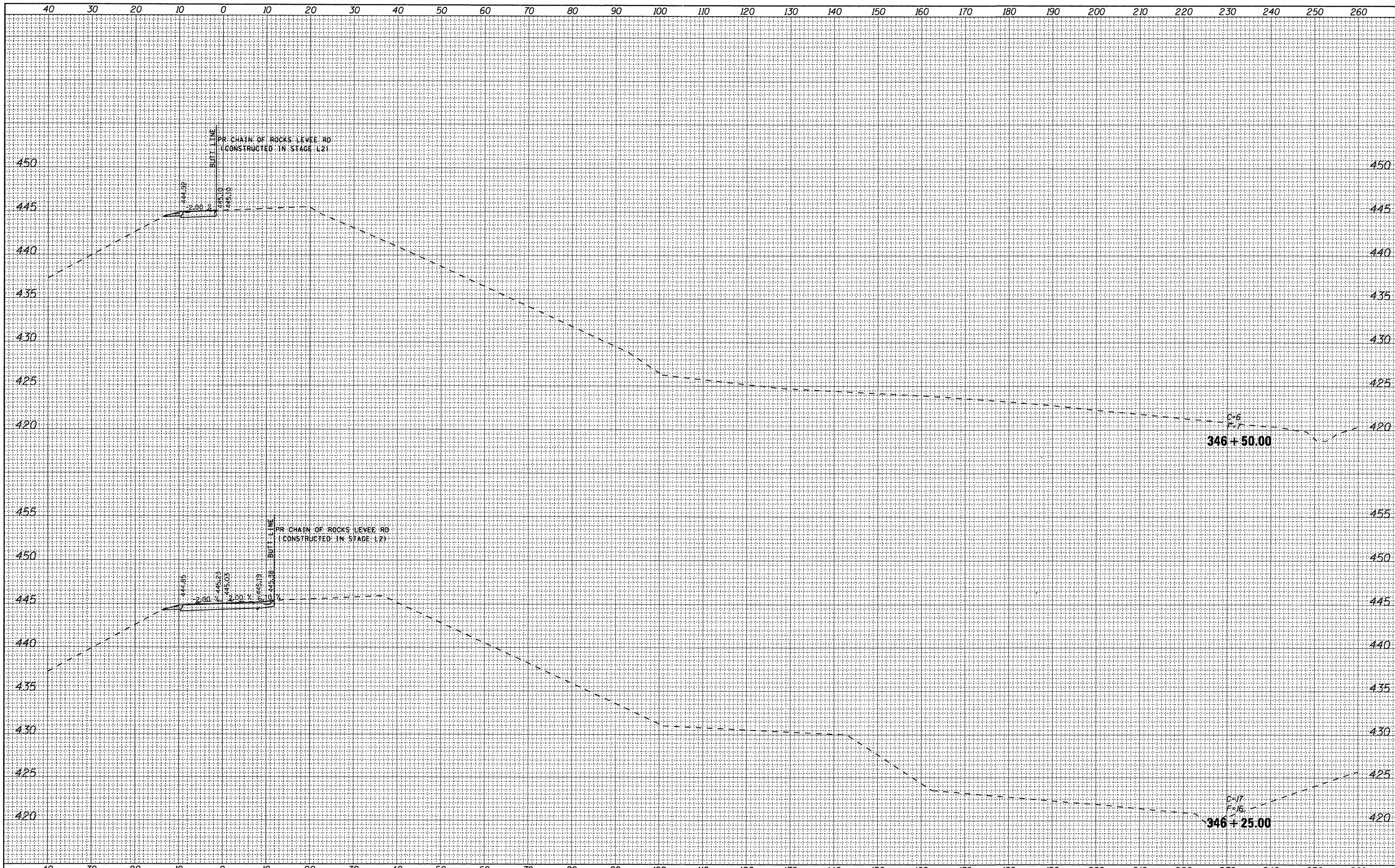
**CROSS SECTIONS
RELOCATED LEVEE - STAGE L3**

SCALE: 1"=10' (V) 5"=100' (H) SHEET NO. 15 OF 17 SHEETS STA. 345+75.00 TO STA. 346+00.00

F.A.I. RTE. 270	SECTION 60-1B-1	COUNTY MADISON	TOTAL SHEETS 712	SHEET NO. 705
			CONTRACT NO. 76A91	
[ILLINOIS] FED. AID PROJECT				

DATE	
BY	
FINAL SURVEY	SURVEYED
NOTE BOOK NO.	PLOTTED
	TEMPLATE
	AREAS CHECKED

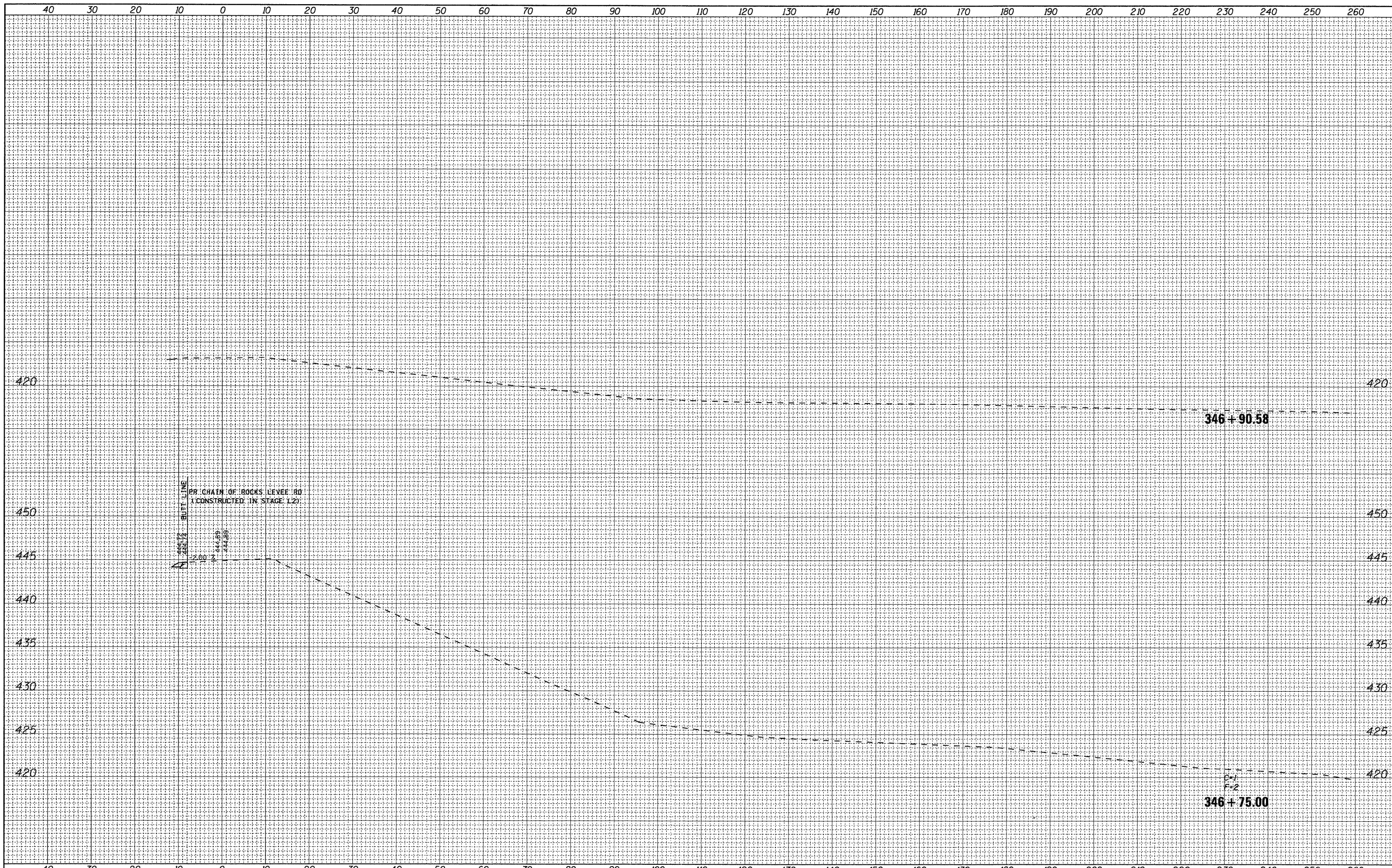
DATE	
BY	
ORIGINAL SURVEY	SURVEYED
NOTE BOOK NO.	PLOTTED
	TEMPLATE
	AREAS CHECKED



FILE NAME = D878A91-Sht-XSSht-RLLE-03.dgn	USER NAME = untitled	DESIGNED - CLS	REVISED -	STATE OF ILLINOIS DEPARTMENT OF TRANSPORTATION	CROSS SECTIONS RELOCATED LEVEE - STAGE L3		F.A.I. RTE. 270	SECTION 60-1B-1	COUNTY MADISON	TOTAL SHEETS 712	SHEET NO. 706
VOLKERT	PLOT SCALE = 10.0000' / IN.	DRAWN - MAM	REVISED -		SCALE: 1"=100'(V)5'	SHEET NO. 16 OF 17 SHEETS	STA. 346+25.00 TO STA. 346+50.00	CONTRACT NO. 76A91		ILLINOIS FED. AID PROJECT	
	PLOT DATE = 3/15/2011	CHECKED - CLS	REVISED -								
		DATE - 3/18/2011	REVISED -								

DATE	
BY	
FINAL SURVEY	SURVEYED
NOTE BOOK NO.	PLOTTED
	TEMPLATE
	AREAS CHECKED

DATE	
BY	
ORIGINAL SURVEY	SURVEYED
NOTE BOOK NO.	PLOTTED
	TEMPLATE
	AREAS CHECKED



FILE NAME = D:\76A91-Sht-XSSht-RLLE-03.dgn
VOLKERT

USER NAME = untitled	DESIGNED - CLS	REVISED -
PLOT SCALE = 10.0000' / IN.	DRAWN - MAM	REVISED -
PLOT DATE = 3/15/2011	CHECKED - CLS	REVISED -
	DATE - 3/18/2011	REVISED -

**STATE OF ILLINOIS
DEPARTMENT OF TRANSPORTATION**

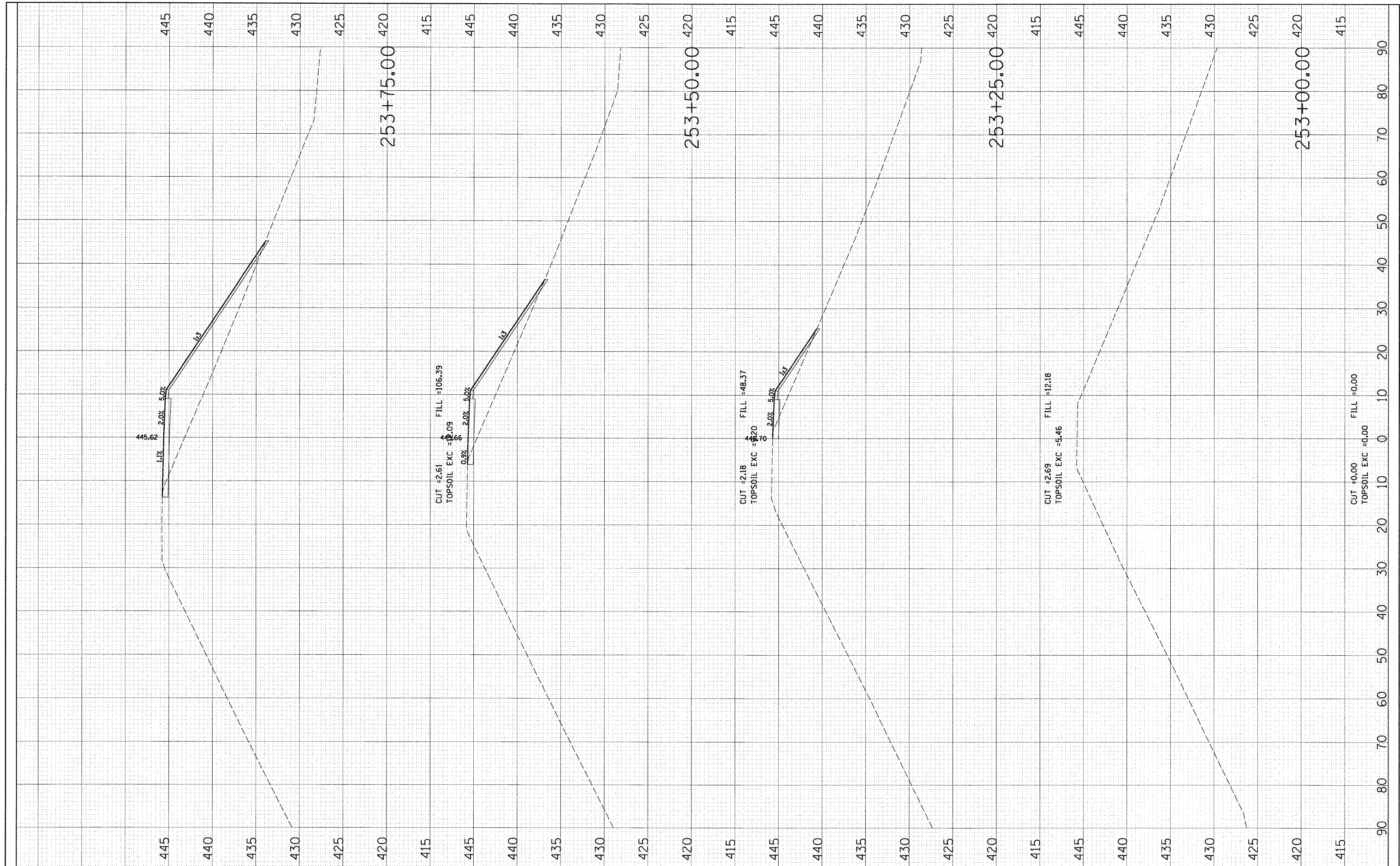
**CROSS SECTIONS
RELOCATED LEVEE - STAGE L3**

SCALE: 1"=100' (V) 5"=100' (H) SHEET NO. 17 OF 17 SHEETS STA. 346+75.00 TO STA. 346+90.58

F.A.I. RTE.	SECTION	COUNTY	TOTAL SHEETS	SHEET NO.
270	60-1B-1	MADISON	712	707
CONTRACT NO. 76A91			ILLINOIS FED. AID PROJECT	

FINAL SURVEY	SURVEYED	BY	DATE
NOTE BOOK NO.	PLOTTED		
	TEMPLATE		
	AREAS		
	CHECKED		

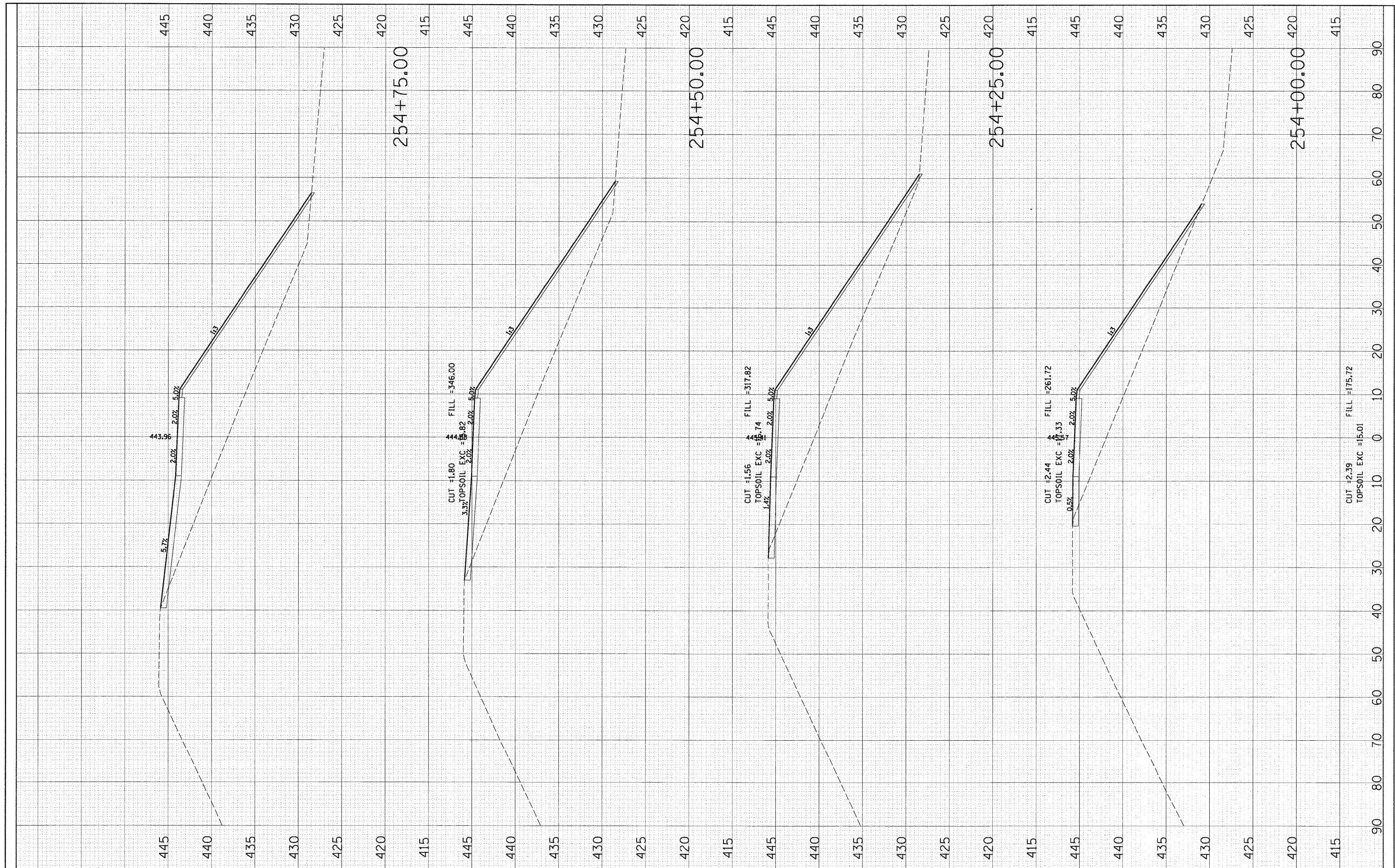
ORIGINAL SURVEY	SURVEYED	BY	DATE
NOTE BOOK NO.	PLOTTED		
	TEMPLATE		
	AREAS		
	CHECKED		



FILE NAME = 0876091-sh1-x8-access.dgn	USER NAME = malopez	DESIGNED SJM	REVISIONS	STATE OF ILLINOIS DEPARTMENT OF TRANSPORTATION	CROSS SECTIONS PROPOSED TRAIL / LEVEE ACCESS ROAD	F.A.I. RTE. 270	SECTION 60-1B-1	COUNTY MADISON	TOTAL SHEETS 712	SHEET NO. 708
PLOT SCALE = #SCALE#	CHECKED -	REVISIONS	CONTRACT NO. 76A91							
PLOT DATE = 3/17/2011	DATE -	REVISIONS	ILLINOIS FED. AID PROJECT							

FINAL SURVEY	SURVEYED	DATE
NOTE BOOK	PLOTTED	BY
NO.	TEMPLATE	
	AREAS CHECKED	
	AREAS CHECKED	

ORIGINAL SURVEY	SURVEYED	DATE
NOTE BOOK	PLOTTED	BY
NO.	TEMPLATE	
	AREAS CHECKED	
	AREAS CHECKED	



FILE NAME =	USER NAME = melopez
D876091-shl-xs-saccess.dgn	DESIGNED SJM
	DRAWN BAH
	CHECKED -
	DATE -
	REVISOR -
	REVISOR -
	REVISOR -
	REVISOR -

PLOT SCALE = *SCALES*
PLOT DATE = 3/17/2011

DESIGNED SJM	REVISOR -
DRAWN BAH	REVISOR -
CHECKED -	REVISOR -
DATE -	REVISOR -
REVISOR -	REVISOR -
REVISOR -	REVISOR -
REVISOR -	REVISOR -
REVISOR -	REVISOR -

REVISOR -
REVISOR -
REVISOR -
REVISOR -
REVISOR -
REVISOR -
REVISOR -
REVISOR -

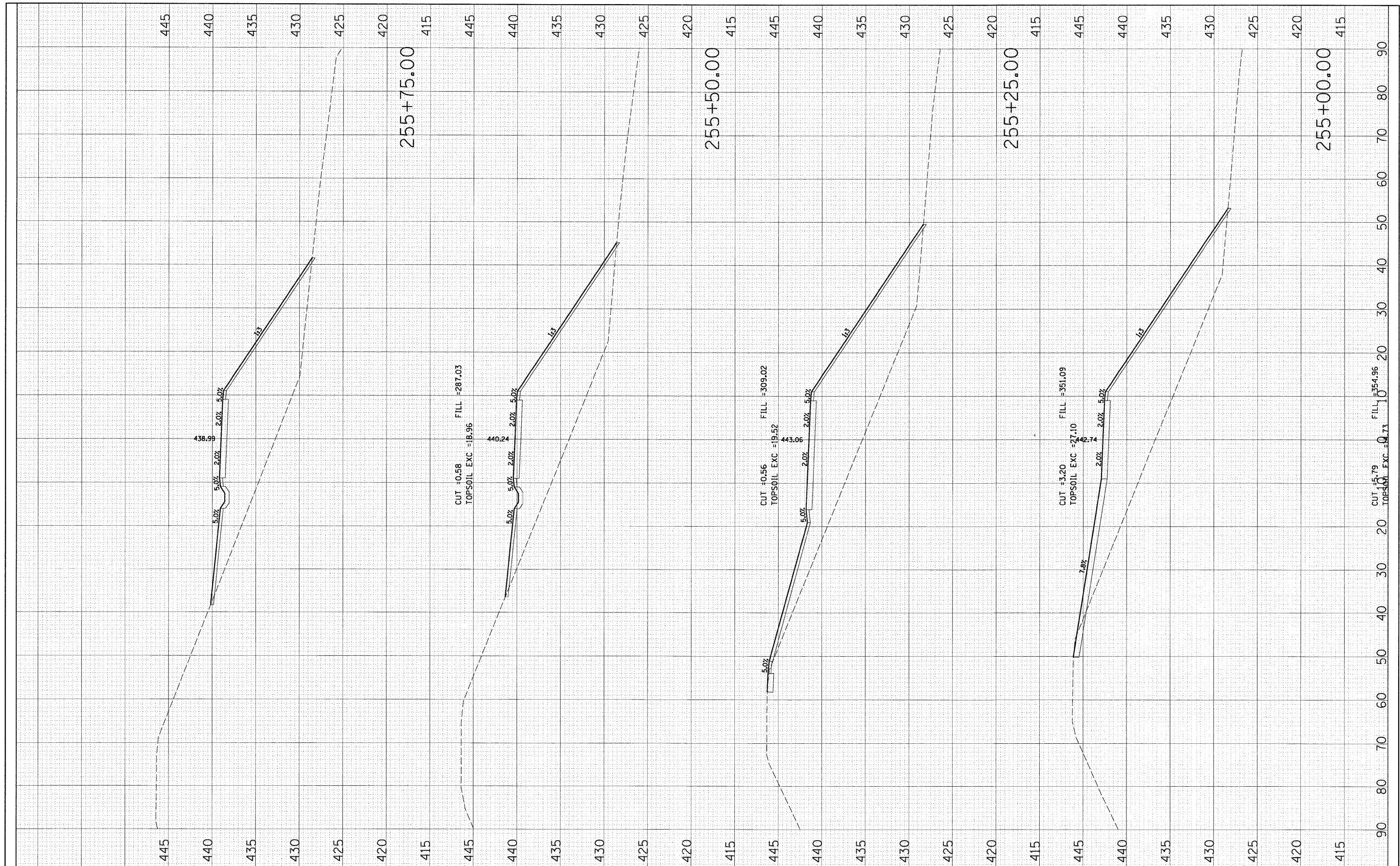
**STATE OF ILLINOIS
DEPARTMENT OF TRANSPORTATION**

CROSS SECTIONS	
PROPOSED TRAIL/LEVEE ACCESS ROAD	
SCALE:	SHEET NO. OF SHEETS
	254+00.00 254+75.00

F.A.I. RTE.	SECTION	COUNTY	TOTAL SHEETS	SHEET NO.
270	60-1B-1	MADISON	712	709
CONTRACT NO. 76A91			ILLINOIS FED. AID PROJECT	

FINAL SURVEY	SURVEYED	DATE
NOTE BOOK NO.	PLOTTED	BY
AREAS CHECKED	TEMPLATE	DATE
	AREAS CHECKED	

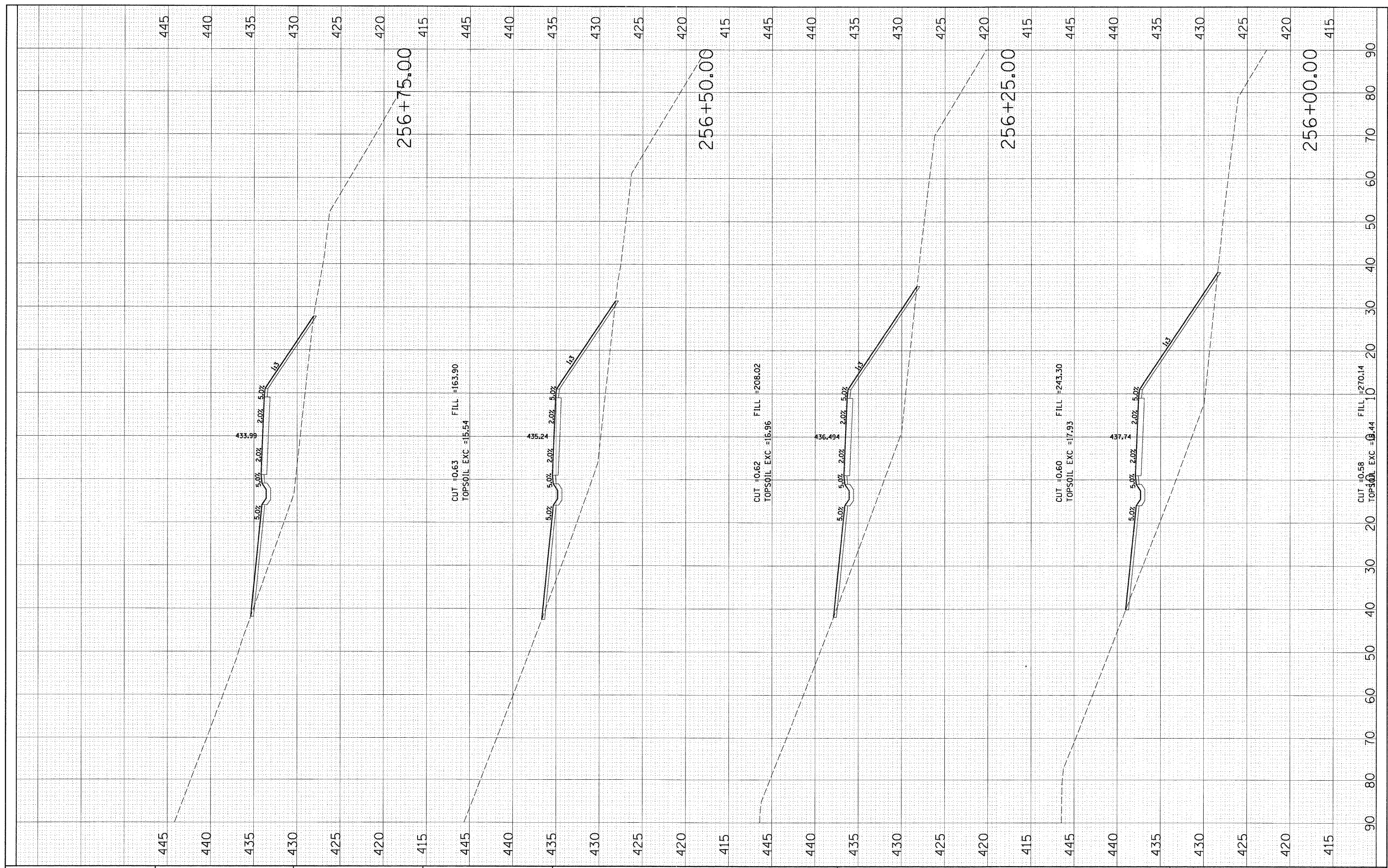
ORIGINAL SURVEY	SURVEYED	DATE
NOTE BOOK NO.	PLOTTED	BY
AREAS CHECKED	TEMPLATE	DATE
	AREAS CHECKED	



FILE NAME = 0876091-sh1-xe-saccess.dgn	USER NAME = mlapez	DESIGNED <i>SJM</i>	REVISED -	STATE OF ILLINOIS DEPARTMENT OF TRANSPORTATION	CROSS SECTIONS PROPOSED TRAIL / LEVEE ACCESS ROAD		F.A.I. RTE. 270	SECTION 60-1B-1	COUNTY MADISON	TOTAL SHEETS 712	SHEET NO. 710	
	PLOT SCALE = #SCALE*	DRAWN <i>BAH</i>	REVISED -		SCALE:	SHEET NO. OF SHEETS	255+00.00	255+75.00	CONTRACT NO. 76A91			
	PLOT DATE = 3/17/2011	CHECKED -	REVISED -		ILLINOIS FED. AID PROJECT							
		DATE -	REVISED -									

ORIGINAL SURVEY NO.	SURVEYED	DATE
NOTE BOOK NO.	PLOTTED	BY
	TEMPLATE	
	AREAS CHECKED	
	AREAS CHECKED	

ORIGINAL SURVEY NO.	SURVEYED	DATE
NOTE BOOK NO.	PLOTTED	BY
	TEMPLATE	
	AREAS CHECKED	
	AREAS CHECKED	



FILE NAME = D876091-sht-xs-saccess.dgn

USER NAME = molopez
 DESIGNED *SJM*
 DRAWN *BAH*
 CHECKED -
 DATE -

REVISIONS
 REVISED -
 REVISED -
 REVISED -
 REVISED -

STATE OF ILLINOIS
 DEPARTMENT OF TRANSPORTATION

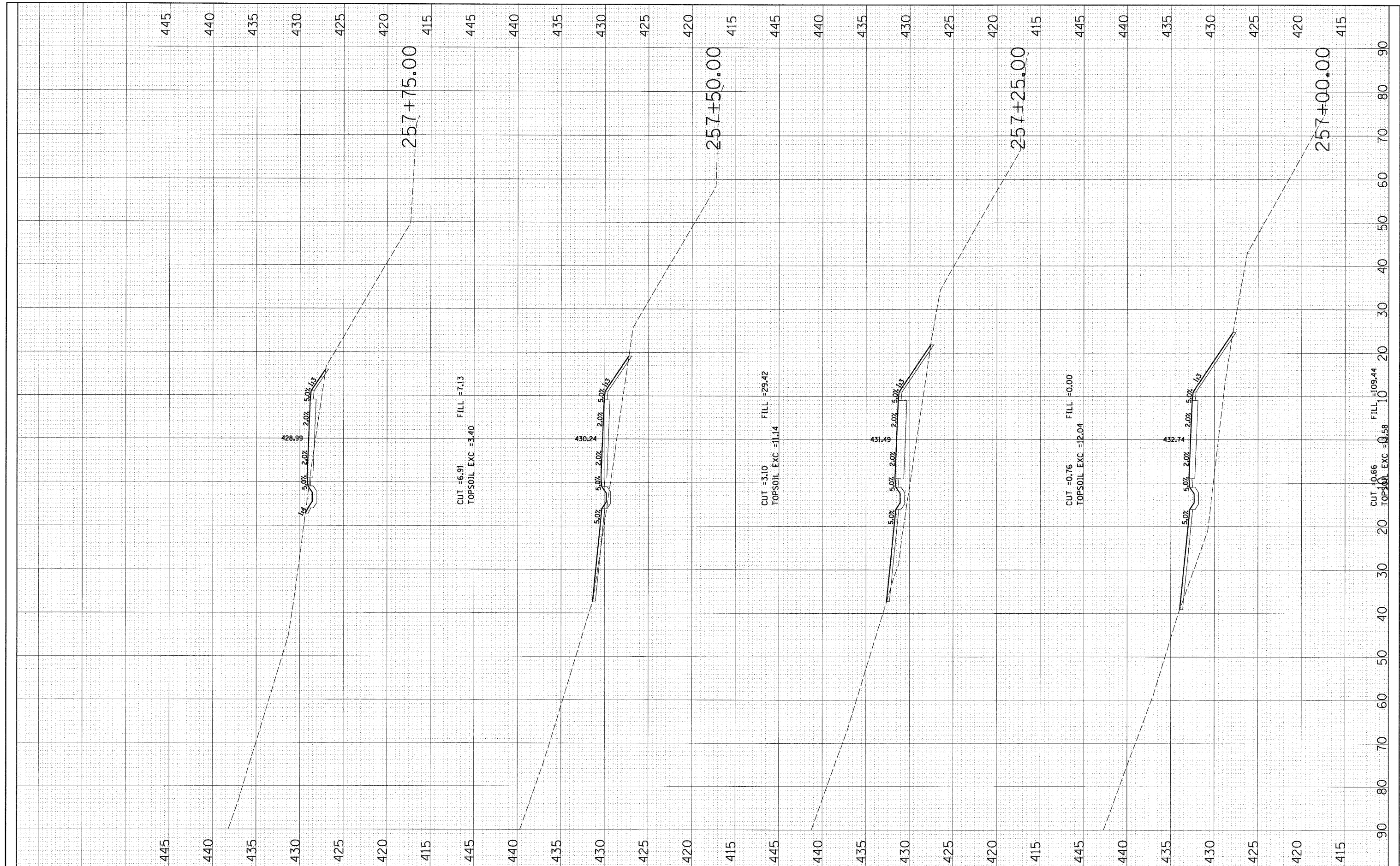
CROSS SECTIONS
 PROPOSED TRAIL / LEVEE ACCESS ROAD

SCALE: SHEET NO. OF SHEETS 256+00.00 256+75.00

F.A.I. RTE. 270	SECTION 60-1B-1	COUNTY MADISON	TOTAL SHEETS 712	SHEET NO. 711
CONTRACT NO. 76A91			ILLINOIS FED. AID PROJECT	

FINAL SURVEY NO.	
SURVEYED PLOTTED	
TEMPLATE AREAS CHECKED	
NOTE BOOK AREAS CHECKED	
BY	
DATE	

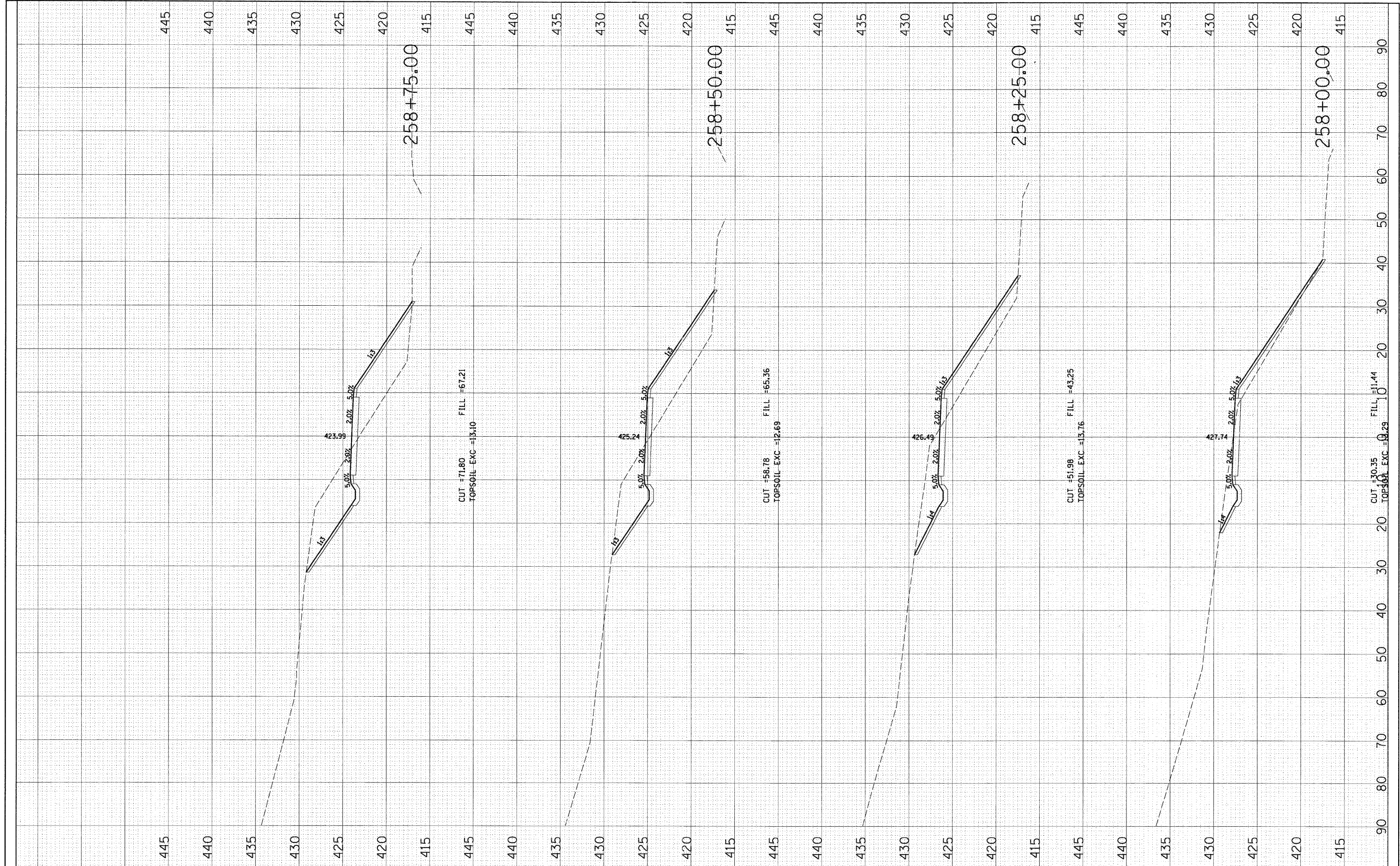
ORIGINAL SURVEY NO.	
SURVEYED PLOTTED	
TEMPLATE AREAS CHECKED	
NOTE BOOK AREAS CHECKED	
BY	
DATE	



FILE NAME = D:\76091-sht-xs-saccess.dgn	USER NAME = melopez	DESIGNED <i>SJM</i>	REVISED -	STATE OF ILLINOIS DEPARTMENT OF TRANSPORTATION	CROSS SECTIONS PROPOSED TRAIL/LEVEE ACCESS ROAD		F.A.I. RTE. 270	SECTION 60-1B-1	COUNTY MADISON	TOTAL SHEETS 712	SHEET NO. 712	
	PLOT SCALE = *SCALE*	DRAWN <i>BAH</i>	REVISED -		SCALE:	SHEET NO. OF SHEETS	257+00.00	257+75.00	CONTRACT NO. 76A91			
	PLOT DATE = 3/17/2011	CHECKED -	REVISED -		ILLINOIS FED. AID PROJECT							
		DATE -	REVISED -									

FINAL SURVEY	SURVEYED	BY	DATE
NOTE BOOK	PLOTTED		
NO.	TEMPLE		
	AREAS		
	CHECKED		

ORIGINAL SURVEY	SURVEYED	BY	DATE
NOTE BOOK	PLOTTED		
NO.	TEMPLE		
	AREAS		
	CHECKED		



FILE NAME = D876D91-sh1-x8-access.dgn

USER NAME = melopez
 DESIGNED *SJM*
 DRAWN *BAH*
 CHECKED -
 DATE -

REVISED -
 REVISED -
 REVISED -
 REVISED -

**STATE OF ILLINOIS
 DEPARTMENT OF TRANSPORTATION**

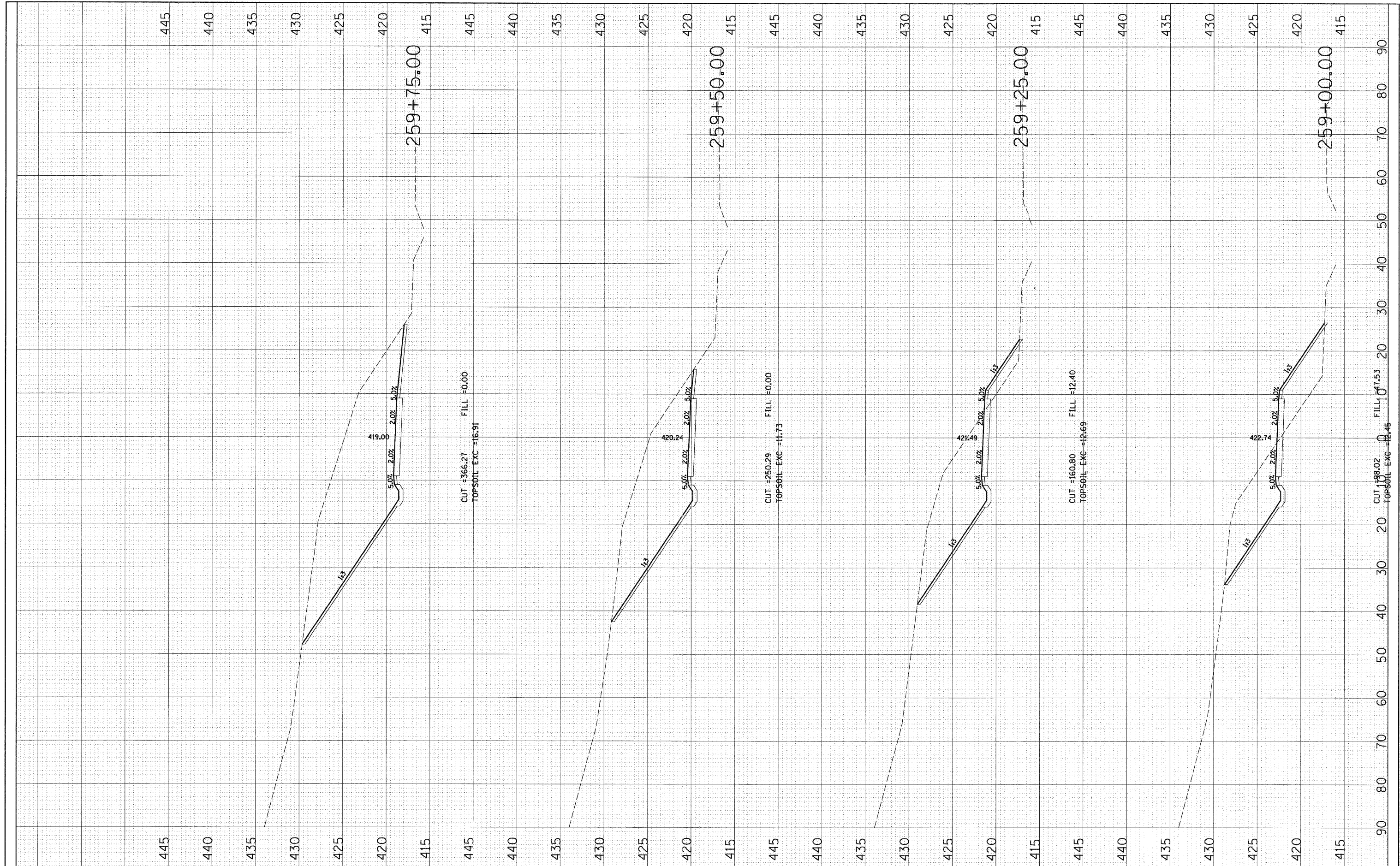
**CROSS SECTIONS
 PROPOSED TRAIL / LEVEE ACCESS ROAD**

SCALE: SHEET NO. OF SHEETS 258+00.00 258+75.00

F.A.I. RTE.	SECTION	COUNTY	TOTAL SHEETS	SHEET NO.
270	60-1B-1	MADISON	712	712a
CONTRACT NO. 76A91				
ILLINOIS FED. AID PROJECT				

FINAL SURVEY	SURVEYED	BY	DATE
NOTE BOOK	PLOTTED		
NO.	TEMPLATE		
	AREAS CHECKED		

ORIGINAL SURVEY	SURVEYED	BY	DATE
NOTE BOOK	PLOTTED		
NO.	TEMPLATE		
	AREAS CHECKED		



FILE NAME = D:\76091-sht-xa-saccess.dgn
 USER NAME = melopez
 DESIGNED SJM
 DRAWN BAH
 CHECKED -
 DATE -

REVISIONS	REVISIONS
REVISIONS	REVISIONS
REVISIONS	REVISIONS
REVISIONS	REVISIONS

**STATE OF ILLINOIS
 DEPARTMENT OF TRANSPORTATION**

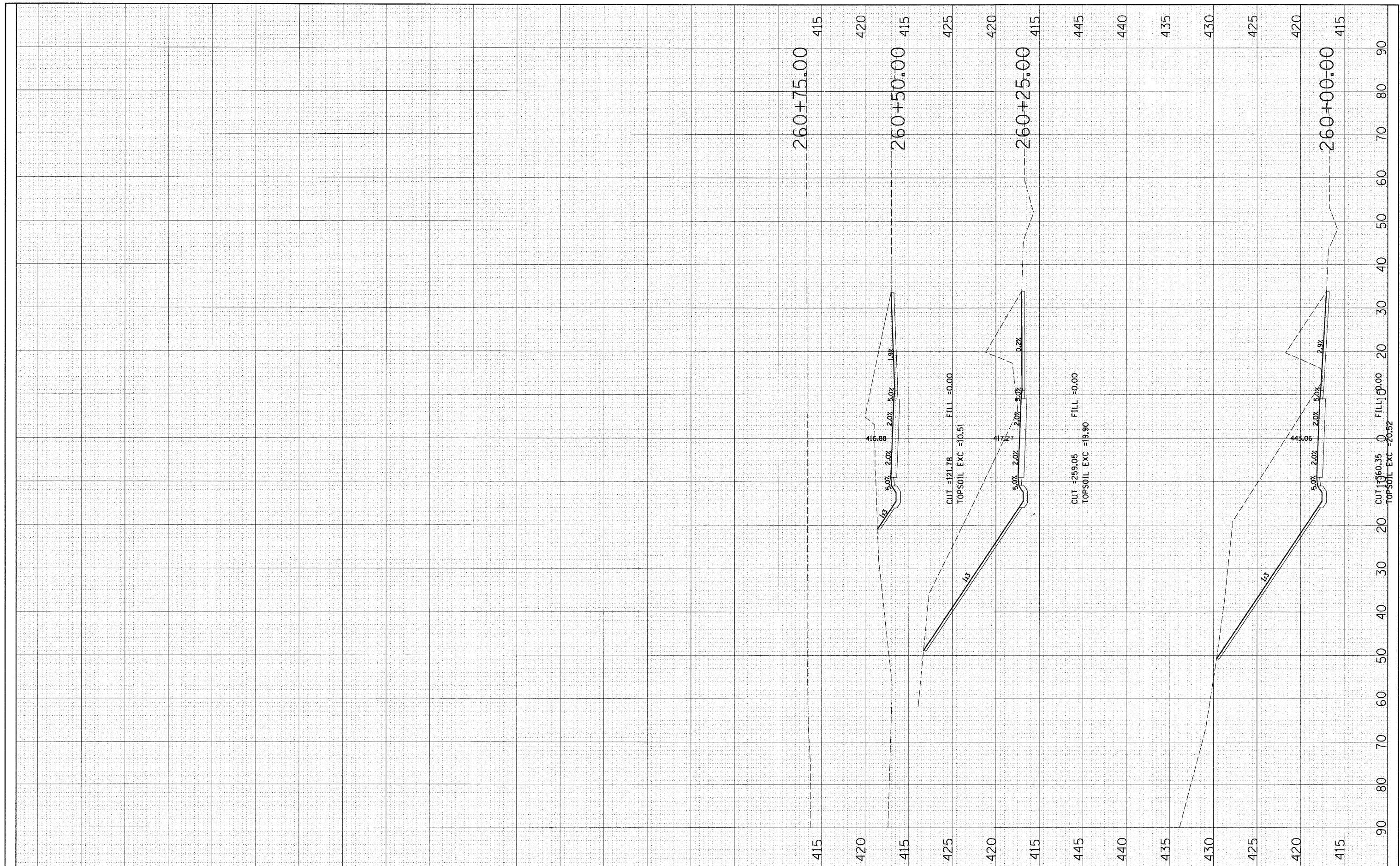
**CROSS SECTIONS
 PROPOSED TRAIL/LEVEE ACCESS ROAD**

SCALE: SHEET NO. OF SHEETS 259+00.00 259+75.00

F.A.I. RTE.	SECTION	COUNTY	TOTAL SHEETS	SHEET NO.
270	60-1B-1	MADISON	712	712b
CONTRACT NO. 76A91				
ILLINOIS FED. AID PROJECT				

ORIGINAL SURVEY	SURVEYED	DATE
NOTE BOOK NO.	PLOTTED	BY
	TEMPLATE	
	AREAS CHECKED	

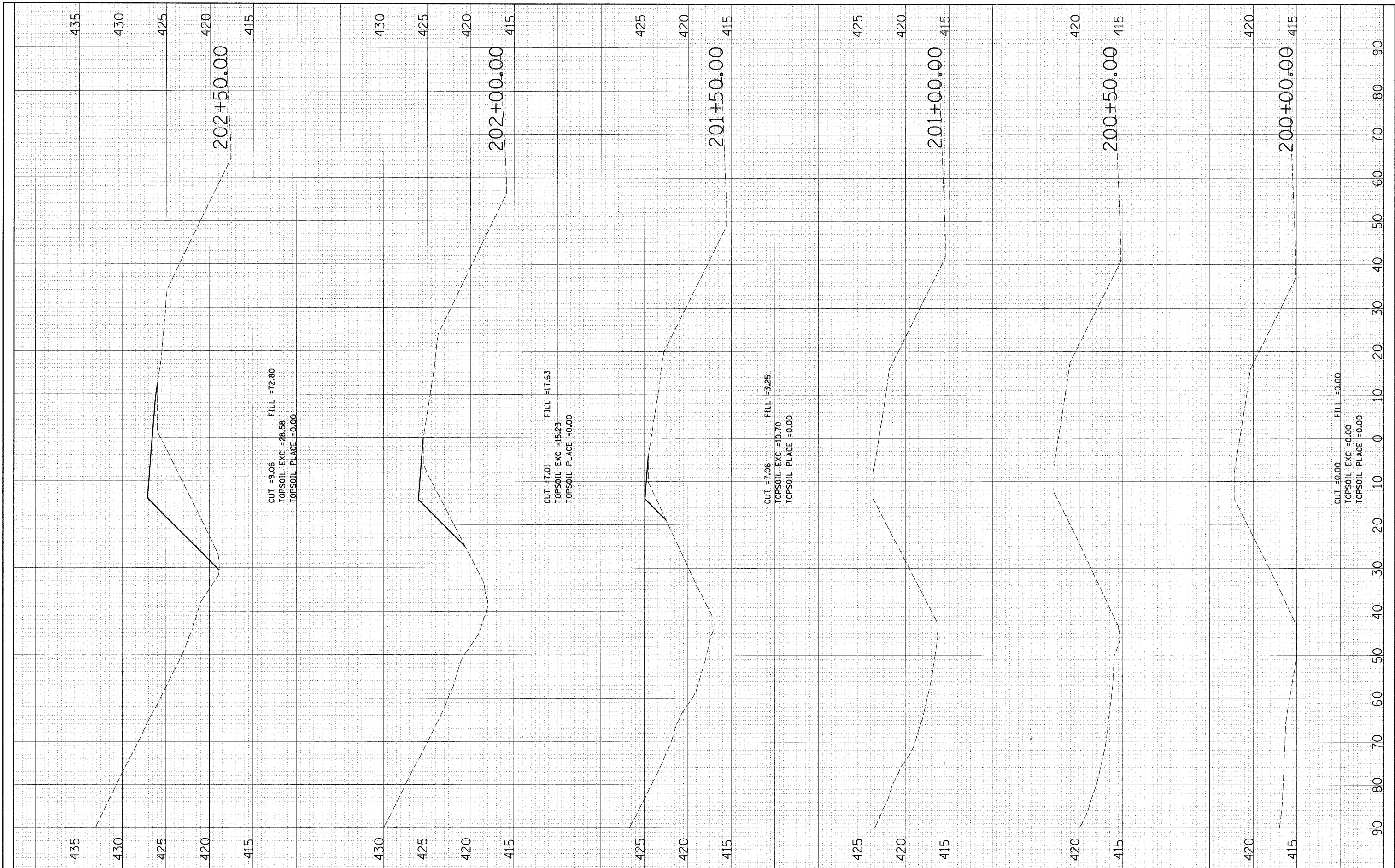
ORIGINAL SURVEY	SURVEYED	DATE
NOTE BOOK NO.	PLOTTED	BY
	TEMPLATE	
	AREAS CHECKED	



FILE NAME = D:\75091-shl-xs-saccess.dgn	USER NAME = malopez	DESIGNED <i>SJM</i>	REVISED -	STATE OF ILLINOIS DEPARTMENT OF TRANSPORTATION	CROSS SECTIONS PROPOSED TRAIL /LEVEE ACCESS ROAD		F.A.I. RTE. 270	SECTION 60-1B-1	COUNTY MADISON	TOTAL SHEETS 712	SHEET NO. 712c	
	PLOT SCALE = #SCALE#	DRAWN <i>BAH</i>	REVISED -		SCALE:	SHEET NO. OF SHEETS	260+00.00	260+75.00	CONTRACT NO. 76A91			
	PLOT DATE = 3/17/2011	CHECKED -	REVISED -		[ILLINOIS] FED. AID PROJ. ECT							
		DATE -	REVISED -									

FINAL SURVEY NO.	SURVEYED PLOTTED AREAS CHECKED	BY	DATE

ORIGINAL SURVEY NO.	SURVEYED PLOTTED AREAS CHECKED	BY	DATE



FILE NAME = 0876091-shc-x8-tramppl.dgn

USER NAME = malcpaw
 DESIGNED *SJM*
 DRAWN *BAH*
 CHECKED -
 DATE -
 PLOT SCALE = #SCALE#
 PLOT DATE = 3/17/2011

REVISED -
 REVISED -
 REVISED -

**STATE OF ILLINOIS
 DEPARTMENT OF TRANSPORTATION**

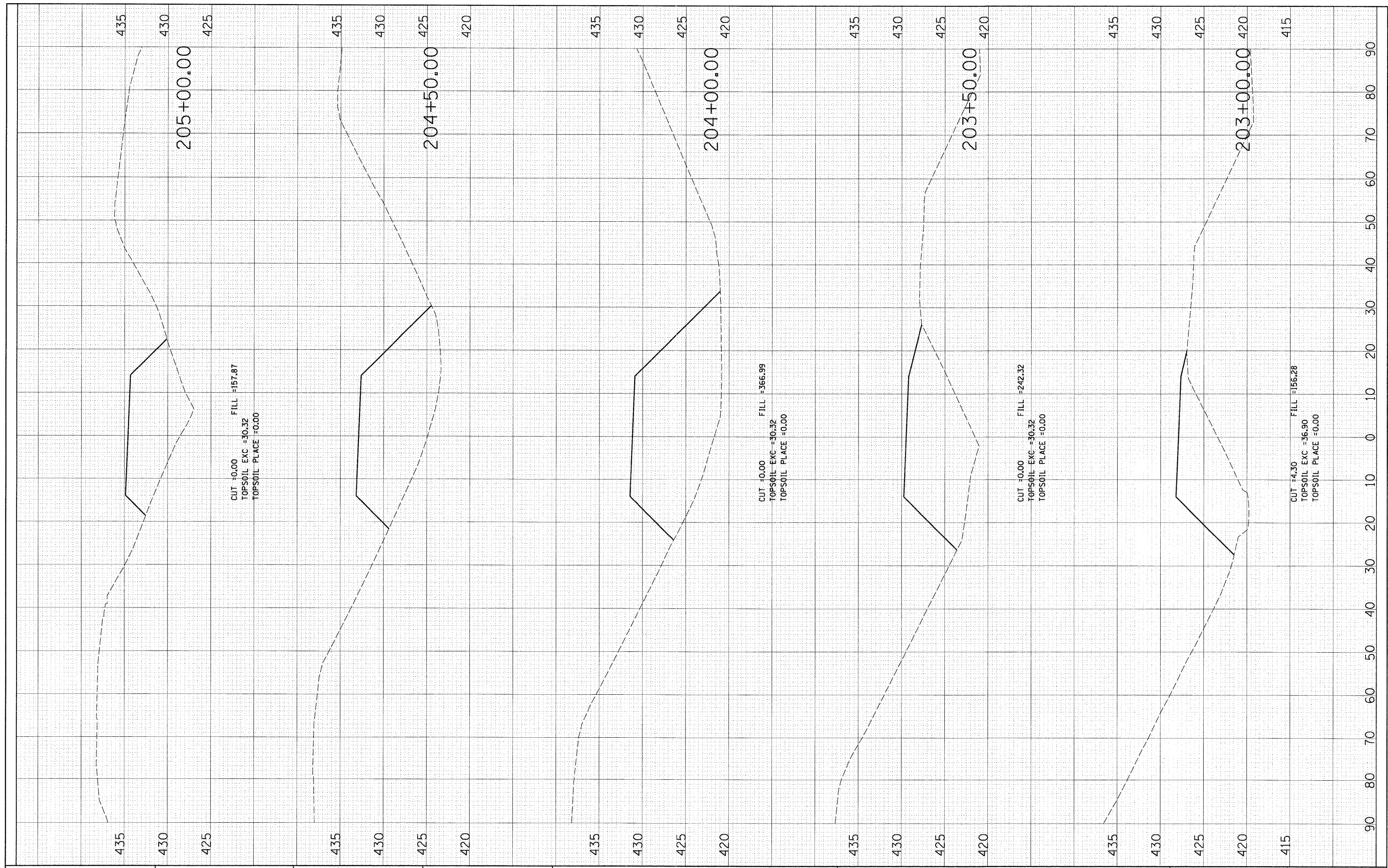
**CROSS SECTIONS
 TEMPORARY RAMP P1**

SCALE: SHEET NO. OF SHEETS 200+00.00 202+50.00

F.A.J. RTE. 270	SECTION 60-1B-1	COUNTY MADISON	TOTAL SHEETS 712	SHEET NO. 712d
CONTRACT NO. 76A91				
ILLINOIS FED. AID PROJECT				

FINAL SURVEY	SURVEYED	BY	DATE
NOTE BOOK NO.	PLOTTED		
	TEMPLATE		
	AREAS		
	CHECKED		

ORIGINAL SURVEY	SURVEYED	BY	DATE
NOTE BOOK NO.	PLOTTED		
	TEMPLATE		
	AREAS		
	CHECKED		



FILE NAME = 0876091-ah-t-x-s-tramppl.dgn

USER NAME = malopez

DESIGNED *SJM*
 DRAWN *BAH*
 CHECKED -
 DATE -

REVISED -
 REVISED -
 REVISED -
 REVISED -

**STATE OF ILLINOIS
 DEPARTMENT OF TRANSPORTATION**

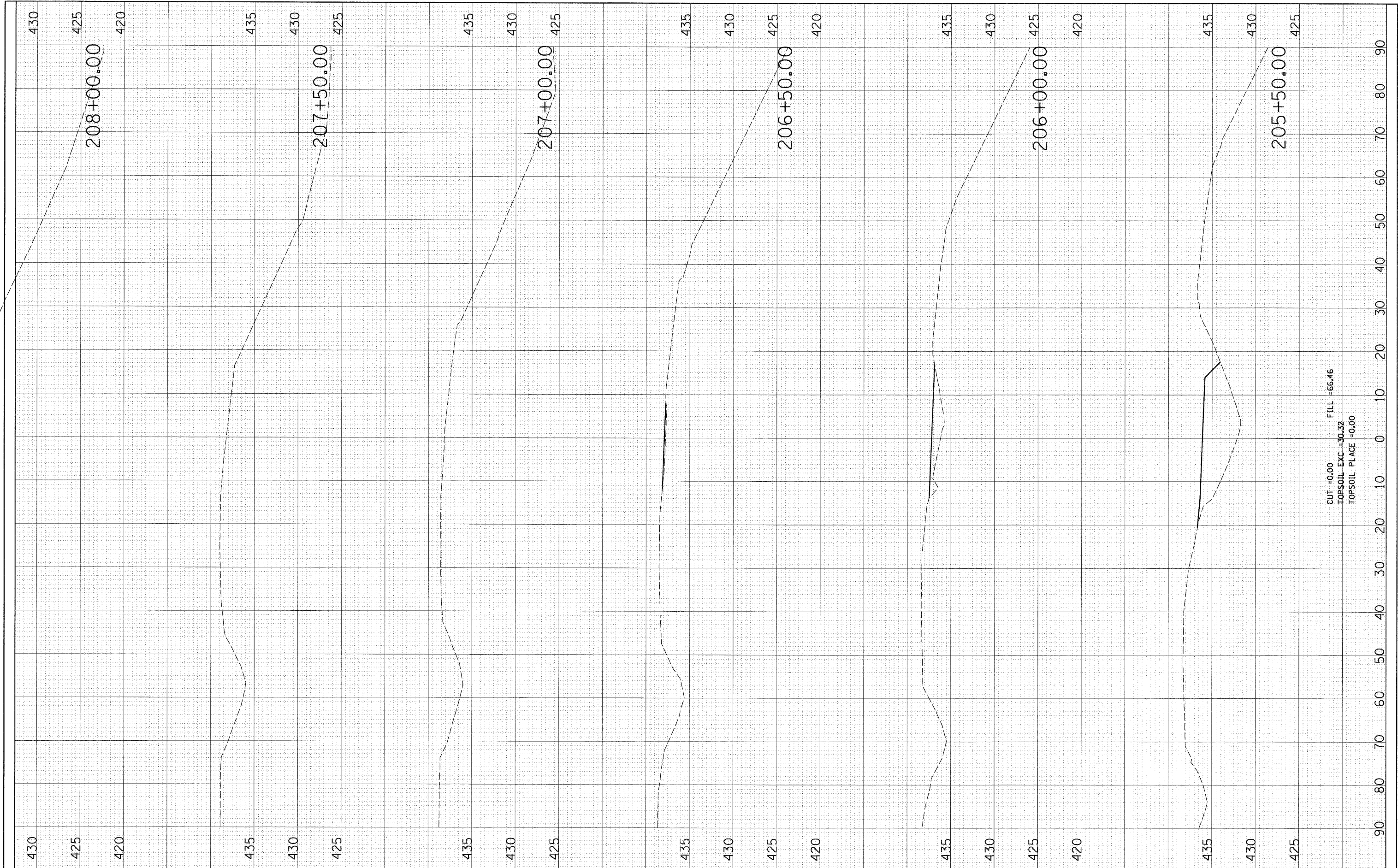
**CROSS SECTIONS
 TEMPORARY RAMP P1**

SCALE: SHEET NO. OF SHEETS 203+00.00 205+00.00

F.A.I. RTE. 270	SECTION 60-1B-1	COUNTY MADISON	TOTAL SHEETS 712	SHEET NO. 712e
CONTRACT NO. 76A91				
ILLINOIS FED. AID PROJECT				

BY	DATE

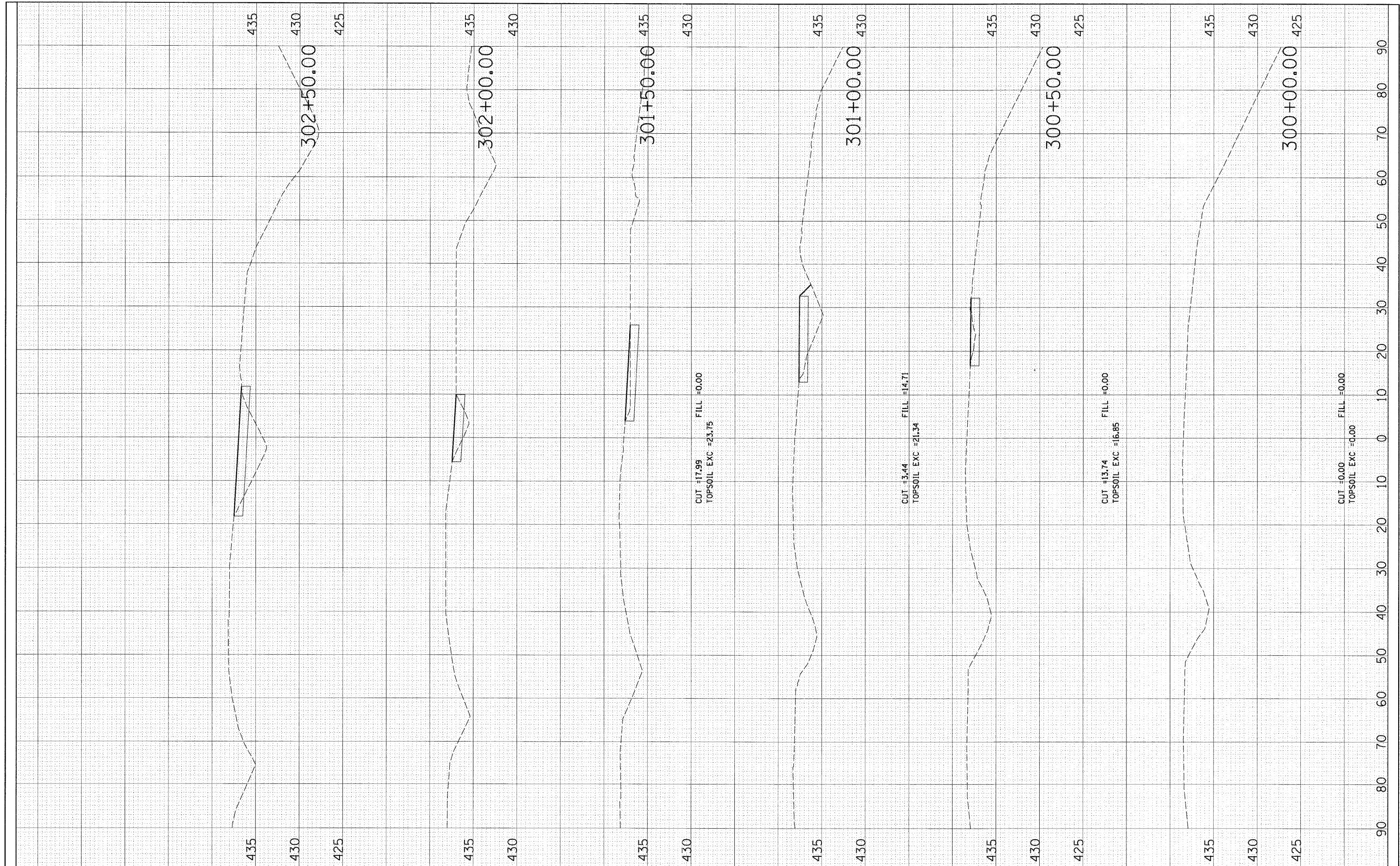
ORIGIN	DATE



FILE NAME = D876D91-sh1-x8-trampp1.dgn	USER NAME = malopez	DESIGNED <i>SJM</i>	REVISED -	STATE OF ILLINOIS DEPARTMENT OF TRANSPORTATION	CROSS SECTIONS TEMPORARY RAMP P1		F.A.I. RTE. 270	SECTION 60-1B-1	COUNTY MADISON	TOTAL SHEETS 712	SHEET NO. 712f	
	PLOT SCALE = #SCALE#	DRAWN <i>BAH</i>	REVISED -		SCALE:	SHEET NO. OF SHEETS	205+50.00	208+00.00	ILLINOIS FED. AID PROJECT			
	PLOT DATE = 3/17/2011	CHECKED -	REVISED -		CONTRACT NO. 76A91							
		DATE -	REVISED -									

ORIGINAL SURVEY	SURVEYED	BY	DATE
NOTE BOOK NO.	PLOTTED		
	TEMPLATE		
	AREAS CHECKED		

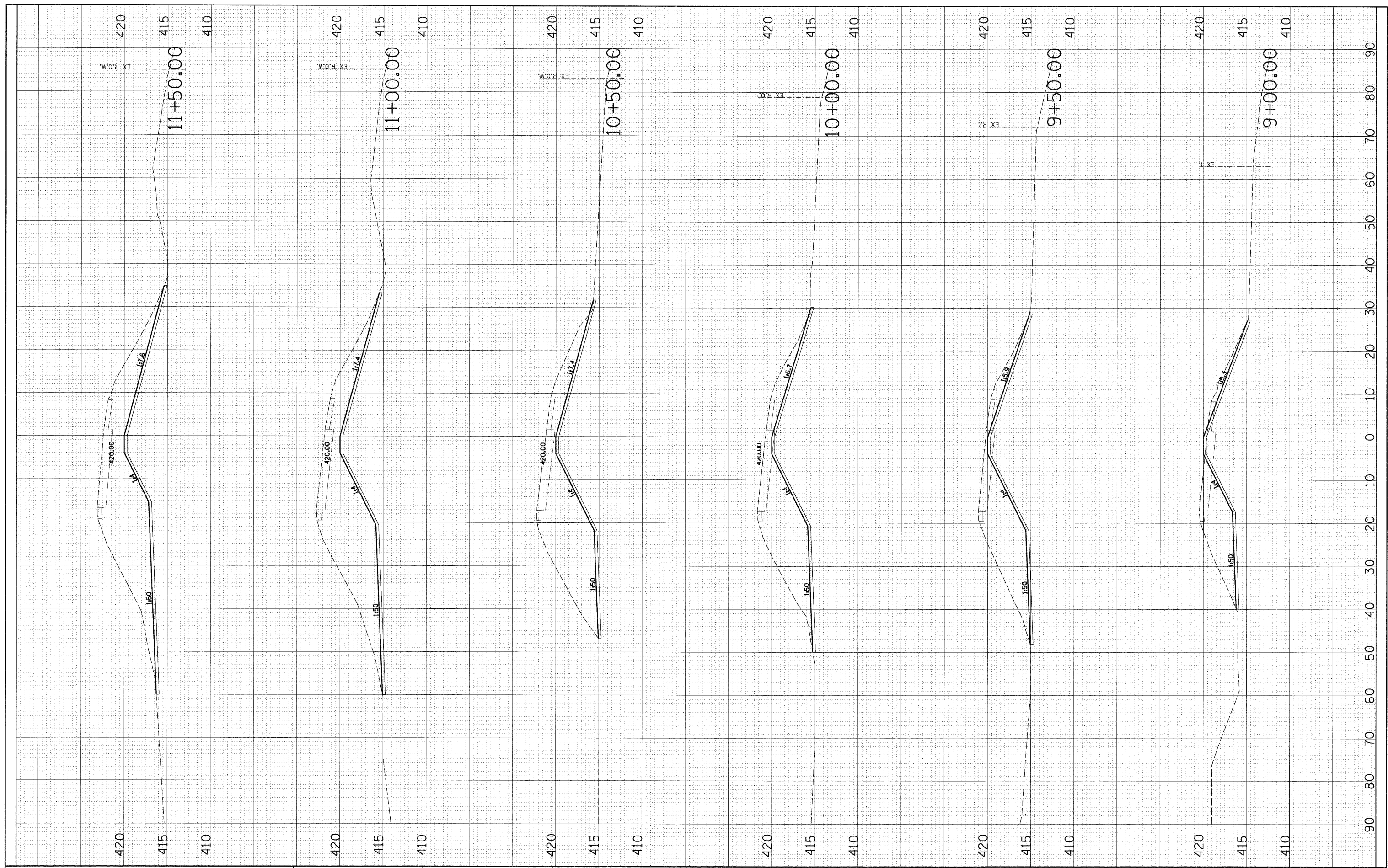
FINAL SURVEY	SURVEYED	BY	DATE
NOTE BOOK NO.	PLOTTED		
	TEMPLATE		
	AREAS CHECKED		



FILE NAME = DB76D91-sht-xs-tr-amp4.dgn	USER NAME = melopez	DESIGNED <i>SJM</i>	REVISED -	STATE OF ILLINOIS DEPARTMENT OF TRANSPORTATION	CROSS SECTIONS TEMPORARY RAMP P4		F.A.I. RTE. 270	SECTION 60-1B-1	COUNTY MADISON	TOTAL SHEETS 712	SHEET NO. 712g	
	PLOT SCALE = *SCALE*	DRAWN <i>BAH</i>	REVISED -		SCALE:	SHEET NO. OF SHEETS	300+00.00	303+00.00	CONTRACT NO. 76A91			
	PLOT DATE = 3/17/2011	CHECKED -	REVISED -		ILLINOIS FED. AID PROJECT							
		DATE -	REVISED -									

ORIGINAL SURVEY NO.	SURVEYED PLOTTED	DATE
NOTE BOOK NO.	TEMPLATE AREAS CHECKED	
	FINAL SURVEY NO.	BY
	NOTE BOOK NO.	DATE

ORIGINAL SURVEY NO.	SURVEYED PLOTTED	DATE
NOTE BOOK NO.	TEMPLATE AREAS CHECKED	
	FINAL SURVEY NO.	BY
	NOTE BOOK NO.	DATE



FILE NAME = 0876091-sht-xs-ramp.e1.dgn

USER NAME = melopez
 DESIGNED *SJM*
 DRAWN *BAH*
 CHECKED -
 PLOT DATE = 3/17/2011

REVISIONS
 REVISED -
 REVISED -
 REVISED -
 REVISED -

STATE OF ILLINOIS
 DEPARTMENT OF TRANSPORTATION

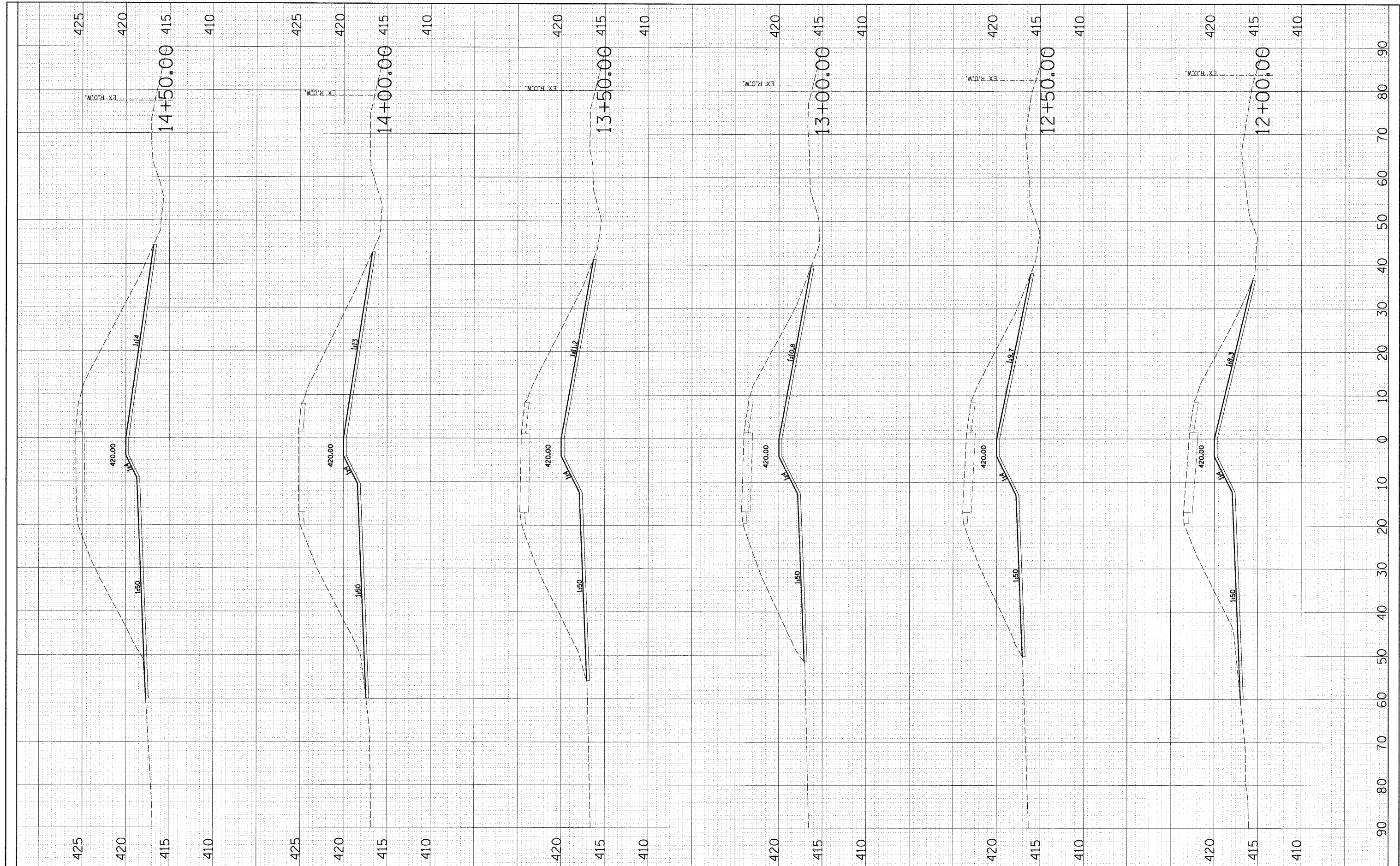
CROSS SECTIONS
 RAMP E1 BERM

SCALE: SHEET NO. OF SHEETS 9+00.00 11+50.00

F.A.I. RTE. 270	SECTION 60-1B-1	COUNTY MADISON	TOTAL SHEETS 712	SHEET NO. 7121
CONTRACT NO. 76A91				
ILLINOIS FED. AID PROJECT				

FINAL SURVEY NO.	SURVEYED PLOTTED AREAS CHECKED	BY	DATE
NOTE BOOK NO.	TEMPLATE AREAS CHECKED		

ORIGINAL SURVEY NO.	SURVEYED PLOTTED AREAS CHECKED	BY	DATE
NOTE BOOK NO.	TEMPLATE AREAS CHECKED		



FILE NAME = 0876091-sht-xa-r-amp.e1.dgn

USER NAME = molopez
 DESIGNED *SJM*
 DRAWN *BAH*
 CHECKED -
 DATE -

REVISED -
 REVISED -
 REVISED -
 REVISED -

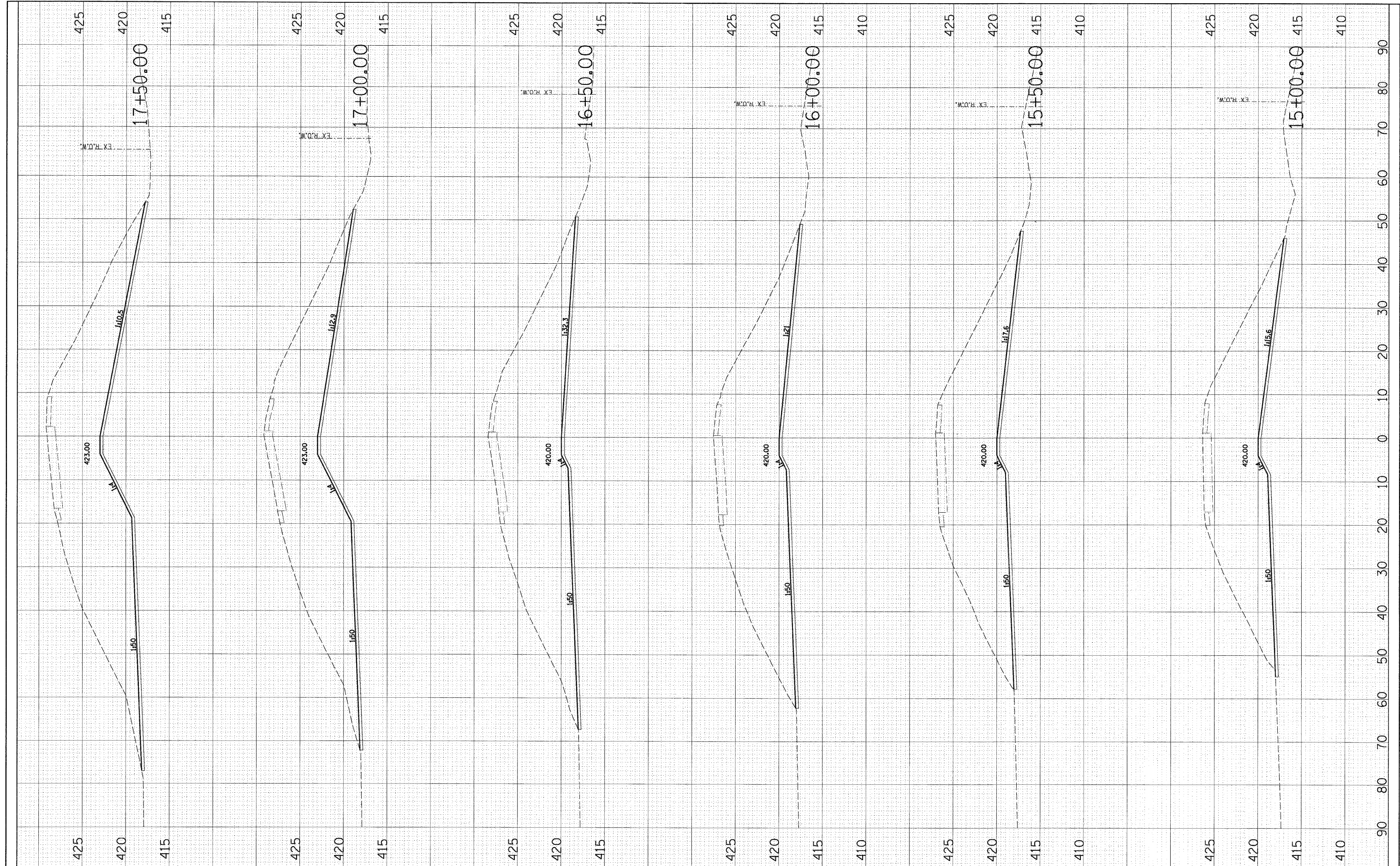
**STATE OF ILLINOIS
 DEPARTMENT OF TRANSPORTATION**

SCALE: SHEET NO. OF SHEETS 12+00.00 14+50.00

F.A.I. RTE. 270	SECTION 60-1B-1	COUNTY MADISON	TOTAL SHEETS 712	SHEET NO. 712
CONTRACT NO. 76A91				
ILLINOIS FED. AID PROJECT				

ORIGINAL SURVEY	SURVEYED	BY	DATE
NOTE BOOK NO.	PLOTTED		
	TEMPLATE		
	AREAS CHECKED		

FINAL SURVEY	SURVEYED	BY	DATE
NOTE BOOK NO.	PLOTTED		
	TEMPLATE		
	AREAS CHECKED		



FILE NAME = D:\76091-sht-x8-trampo1.dgn

USER NAME = malopez
 DESIGNED SJM
 DRAWN BAH
 CHECKED -
 PLOT DATE = 3/17/2011

REVISIONS
 REVISION NO. DATE DESCRIPTION

REVISIONS
 REVISION NO. DATE DESCRIPTION

STATE OF ILLINOIS
DEPARTMENT OF TRANSPORTATION

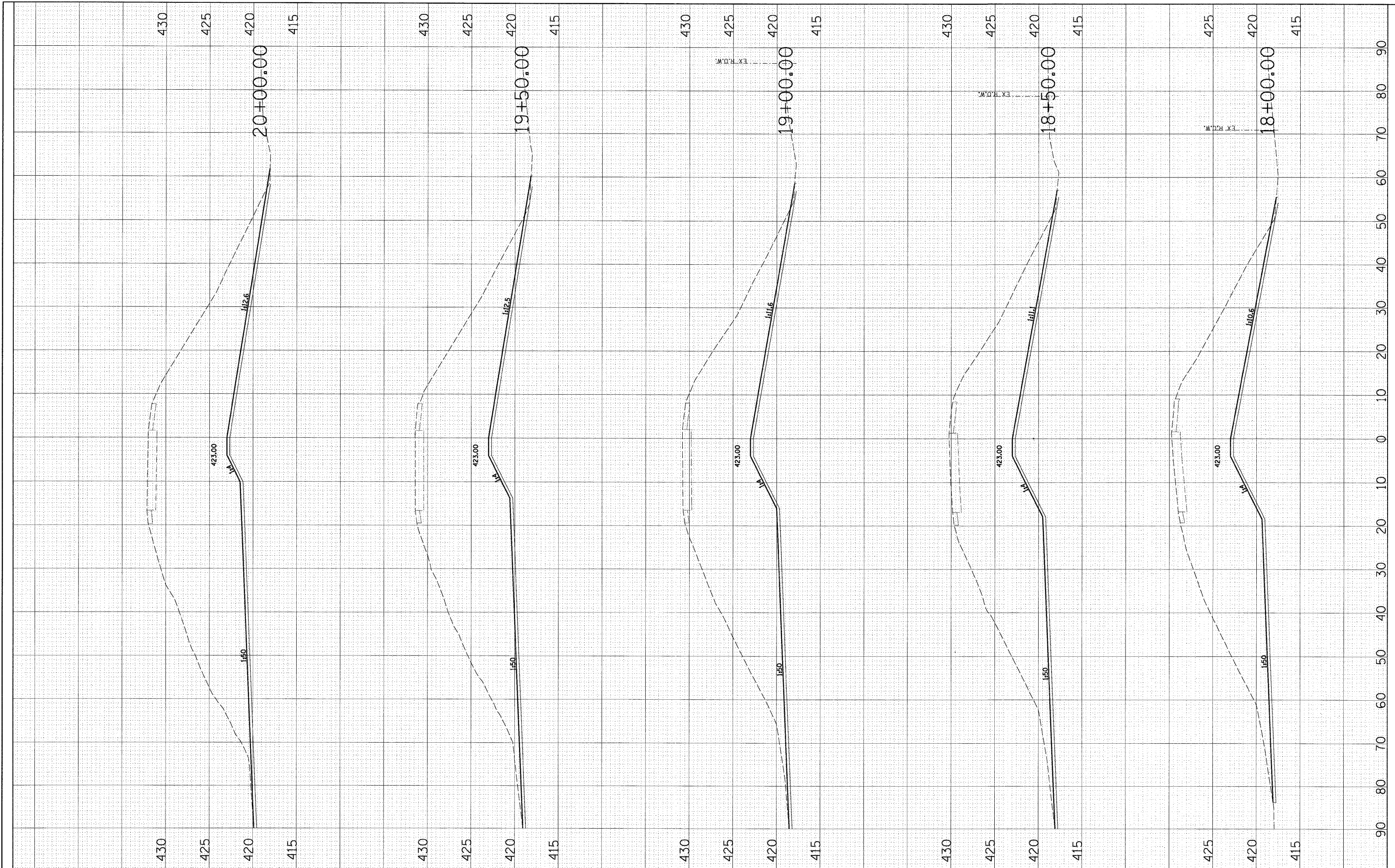
CROSS SECTIONS
RAMP E1 BERM

F.A.I. RTE.	SECTION	COUNTY	TOTAL SHEETS	SHEET NO.
270	60-IB-1	MADISON	712	712k
CONTRACT NO. 76A91			ILLINOIS FED. AID PROJECT	

SCALE: SHEET NO. OF SHEETS 15+00.00

SURVEYED BY _____ DATE _____
 PLOTTED BY _____
 NOTE BOOK NO. _____
 AREAS CHECKED _____

ORIGINAL SURVEY BY _____ DATE _____
 PLOTTED BY _____
 NOTE BOOK NO. _____
 AREAS CHECKED _____



FILE NAME = D876091-sht-xs-trampel.dgn
 USER NAME = molopez
 PLOT SCALE = 1/4"=1'-0"
 PLOT DATE = 3/17/2011

DESIGNED	SJM	REVISED	-
DRAWN	BAH	REVISED	-
CHECKED	-	REVISED	-
DATE	-	REVISED	-

**STATE OF ILLINOIS
 DEPARTMENT OF TRANSPORTATION**

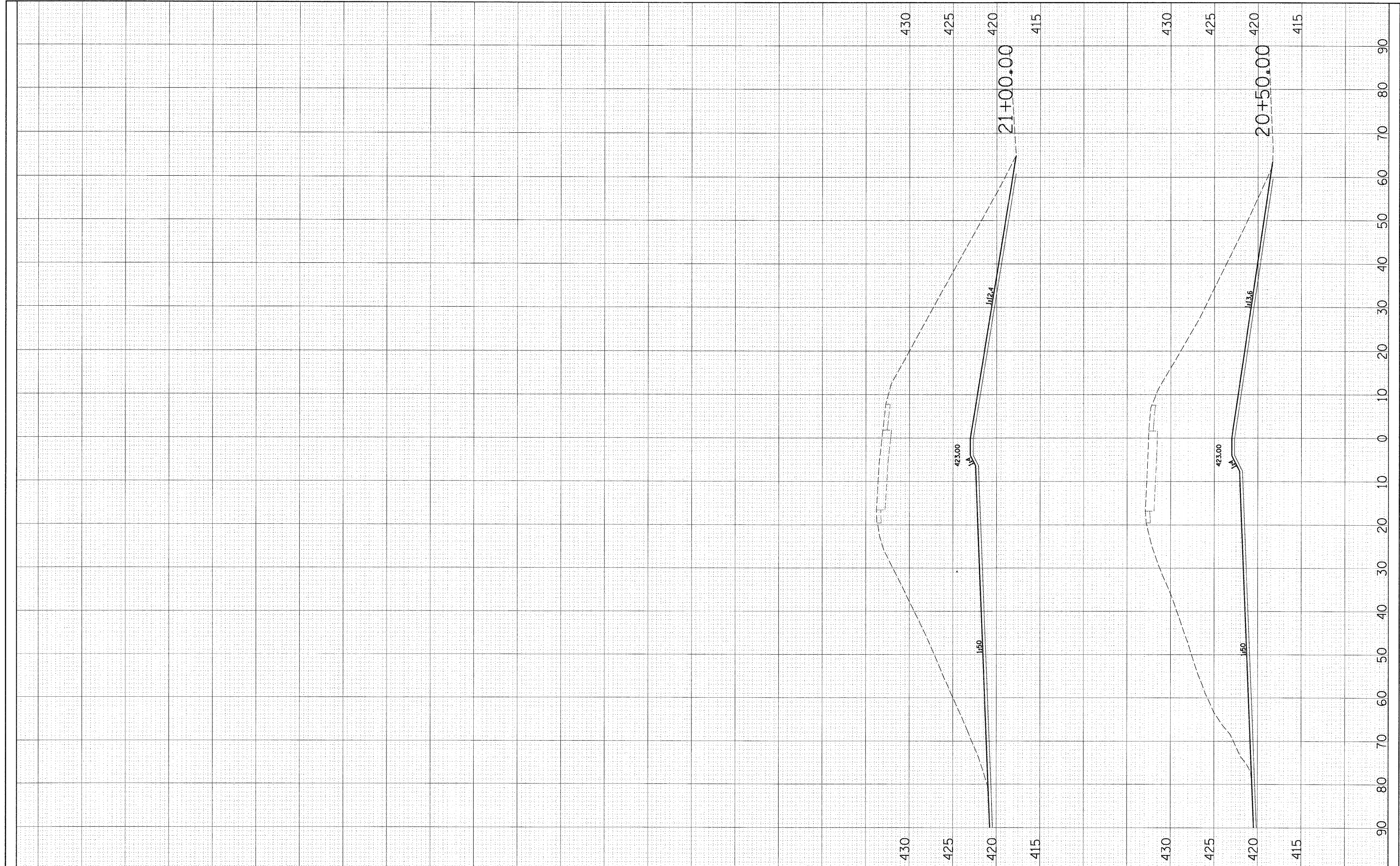
**CROSS SECTIONS
 RAMP E1 BERM**

SCALE: SHEET NO. OF SHEETS 18+00.00 20+00.00

F.A.I. RTE.	SECTION	COUNTY	TOTAL SHEETS	SHEET NO.
270	60-1B-1	MADISON	712	7121
CONTRACT NO. 76A91				
ILLINOIS FED. AID PROJECT				

BY	DATE
FINAL SURVEY	SURVEYED
NOTE BOOK	PLOTTED
NO.	TEMPLATE
	AREAS
	CHECKED

BY	DATE
ORIGINAL SURVEY	SURVEYED
NOTE BOOK	PLOTTED
NO.	TEMPLATE
	AREAS
	CHECKED



FILE NAME = D876D91-shl-xo-tr-ampel.dgn

USER NAME = malopez
 PLOT SCALE = #SCALE#
 PLOT DATE = 3/17/2011

DESIGNED *SJM*
 DRAWN *BAH*
 CHECKED -
 DATE -

REVISED -
 REVISED -
 REVISED -
 REVISED -

**STATE OF ILLINOIS
 DEPARTMENT OF TRANSPORTATION**

**CROSS SECTIONS
 RAMP E1 BERM**

SCALE: SHEET NO. OF SHEETS 20+50.00 21+00.00

F.A.I. RTE. 270	SECTION 60-1B-1	COUNTY MADISON	TOTAL SHEETS 712	SHEET NO. 712m
CONTRACT NO. 76A91			[ILLINOIS] FED. AID PROJECT	