

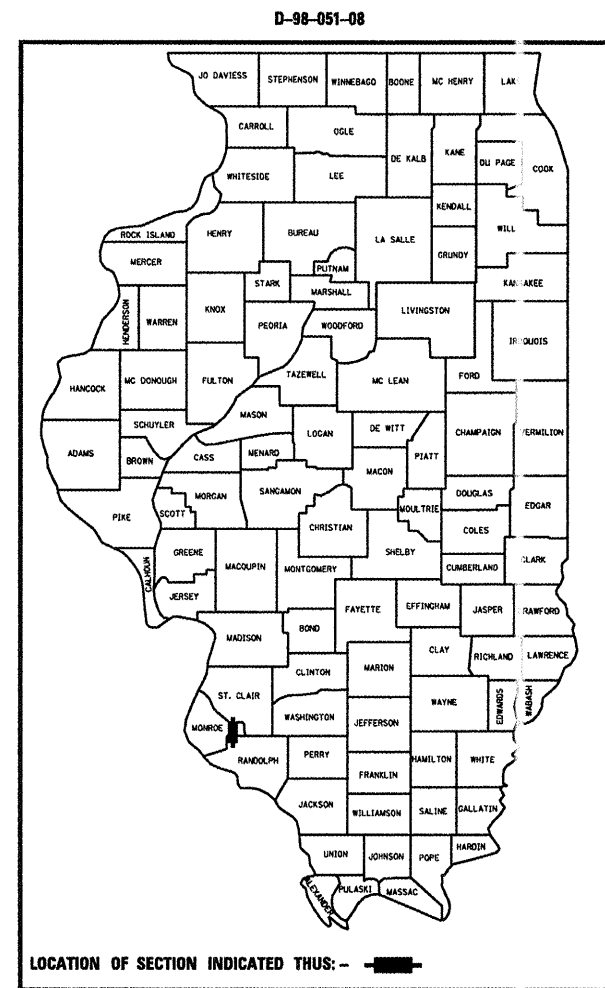
STATE OF ILLINOIS
 DEPARTMENT OF TRANSPORTATION
 DIVISION OF HIGHWAYS
**PROPOSED
 HIGHWAY PLANS**
 FAP ROUTE 600 (IL 159)
 SECTION (51, 132)RS-4
 PROJECT F-HSIP-0600(062)
**RESURFACING, SAFETY SHOULDERS, & RUMBLE STRIP
 MONROE & RANDOLPH COUNTY**

C-98-047-08

| F.A.P. RTE. | SECTION | COUNTY | TOTAL SHEETS | SHEET NO. |
|-------------|--------------|--------|--------------|-----------|
| 600 | (51,132)RS-4 | | 23 | 1 |
| ILLINOIS | | | | |
| 76B79 | | | | |

• MONROE, RANDOLPH

FOR INDEX OF SHEETS, SEE SHEET NO. 02

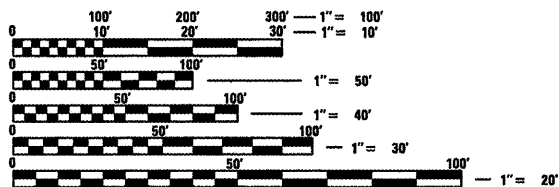


TRAFFIC DATA

ADT: 5800 (2009)
 5900 (2011)
 7200 (2031)
 SU: 4.3%
 MU: 2.7%

FUNCTIONAL CLASS

MINOR ARTERIAL



FULL SIZE PLANS HAVE BEEN PREPARED USING STANDARD ENGINEERING SCALES. REDUCED SIZED PLANS WILL NOT CONFORM TO STANDARD SCALES. IN MAKING MEASUREMENTS ON REDUCED PLANS, THE ABOVE SCALES MAY BE USED.

J.U.L.I.E.
 JOINT UTILITY LOCATION INFORMATION FOR EXCAVATION
 1-800-892-0123
 OR 811

PROJECT ENGINEER: TIM PADGETT (618)346-3325
 PROJECT MANAGER: JUAN LOPEZ (618)346-3194

CONTRACT NO. 76B79

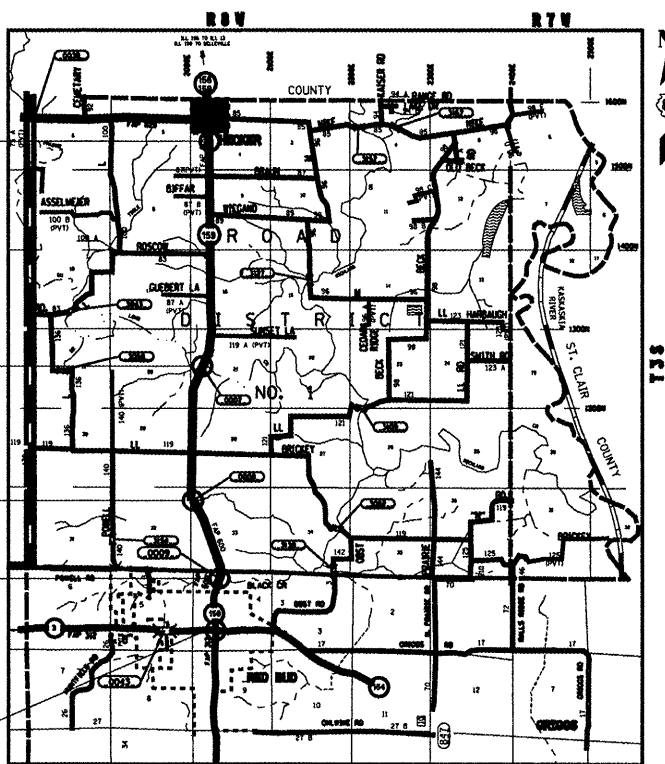
END PROJECT
 M.S. 6.43
 LAT=38.3010
 LONG=-89.9944

S.N. 067-0007 OMIT
 M.S. 3.48-3.50

S.N. 067-0008
 M.S. 1.72-1.73

S.N. 079-0009
 M.S. 0.74-0.75

BEGIN PROJECT
 M.S. 0.00
 LAT=38.2117
 LONG=-89.9941



SCALE:
 1" = 2.25 MILES

GROSS LENGTH = 33950.4 FT. = 6.43 MILES
 OMISSIONS = 475.2 FT. = 0.09 MILES
 NET LENGTH = 33475.2 FT. = 6.34 MILES

STATE OF ILLINOIS
 DEPARTMENT OF TRANSPORTATION
 DIVISION OF HIGHWAYS

SUBMITTED 3/25 20 11
Mary C. Farnie
 DEPUTY DIRECTOR OF HIGHWAYS, REGION ENGINEER
May 13 20 11
Scott E. Stitt P.E.
 acting ENGINEER OF DESIGN AND ENVIRONMENT
May 13 20 11
Christine M. Reed
 DIRECTOR OF HIGHWAYS, CHIEF ENGINEER

**PRINTED BY THE AUTHORITY
 OF THE STATE OF ILLINOIS**