



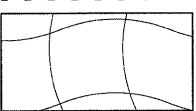


MATCHLINE 15+50
SEE SHEET 66

EROSION CONTROL LEGEND

-  INLET FILTERS
-  STABILIZED CONSTRUCTION ENTRANCE
-  EROSION CONTROL BLANKET
NO MULCH, METHOD 2 FOR BOTH
TEMPORARY EROSION CONTROL &
AT CONCLUSION OF CONSTRUCTION.
-  TEMPORARY DITCH CHECKS
-  PERIMETER EROSION BARRIER (PEB)
DURING CONSTRUCTION TEMPORARY EROSION
CONTROL SEEDING SHALL BE PLACED ALONG
WITH MULCH, METHOD 2.
IN ADDITION, AT CONCLUSION OF CONSTRUCTION
- SEEDING, CLASS (SPECIAL) 7 & MULCH, METHOD 2

.\PROJECT\99-MOTIF.LDN, .\PROJECT\99-BORDER.LDN, .\PROJECT\99-LAYOUT.LDN, .\PROJECT\99-LEGEND.LDN, .\PROJECT\99-MOTIF.LDN, .\PROJECT\99-LEGEND.LDN, .\PROJECT\99-MOTIF.LDN, .\PROJECT\99-LEGEND.LDN
 .\PROJECT\99-MOTIF.LDN, .\PROJECT\99-BORDER.LDN, .\PROJECT\99-LAYOUT.LDN, .\PROJECT\99-LEGEND.LDN, .\PROJECT\99-MOTIF.LDN, .\PROJECT\99-LEGEND.LDN, .\PROJECT\99-MOTIF.LDN, .\PROJECT\99-LEGEND.LDN
 .\PROJECT\99-MOTIF.LDN, .\PROJECT\99-BORDER.LDN, .\PROJECT\99-LAYOUT.LDN, .\PROJECT\99-LEGEND.LDN, .\PROJECT\99-MOTIF.LDN, .\PROJECT\99-LEGEND.LDN, .\PROJECT\99-MOTIF.LDN, .\PROJECT\99-LEGEND.LDN

FILE NAME = #FILE#	USER NAME = #USER#	DESIGNED - JB	REVISED -	STATE OF ILLINOIS DEPARTMENT OF TRANSPORTATION I-70 CONNECTION	EXISTING PACKERS AVENUE EROSION CONTROL PLANS STA. 15+50 TO STA. 17+00	F.A.P. RTE. 998	SECTION 82-1A	COUNTY ST. CLAIR	TOTAL SHEETS 190	SHEET NO. 71	
	PLOT SCALE = #SCALE#	DRAWN - JFS	REVISED -			SCALE: 1"=50'		SHEET NO. OF SHEETS STA. TO STA.		CONTRACT NO. 76C41	
	PLOT DATE = #DATE#	CHECKED - JB	REVISED -			FED. ROAD DIST. NO. ILLINOIS FED. AID PROJECT					
 TENG & ASSOCIATES, INC. ENGINEERS/ARCHITECTS/PLANNERS CHICAGO, ILLINOIS	DATE - 02/04/11	REVISED -									