


F.A.I. RTE.	SECTION	COUNTY	TOTAL SHEETS	SHEET NO.
55/64	82-1L	ST. CLAIR	60*	1
D-98-058-08			*60+7 = 67	

FOR INDEX OF DRAWINGS AND HIGHWAY STANDARDS SEE SHEET NO. 2


STATE OF ILLINOIS DEPARTMENT OF TRANSPORTATION DIVISION OF HIGHWAYS PROPOSED HIGHWAY PLANS



Danny B. Manojlovski 1/3/11
DANNY B. MANOJLOVSKI DATE
 LICENSE EXPIRES 11/30/2011
 SHEET RANGE 7-13



William D. Stermer 01/03/11
WILLIAM D. STERMER DATE
 LICENSE EXPIRES 11/30/2011
 SHEET RANGE 1-6, 32-35, 37-60



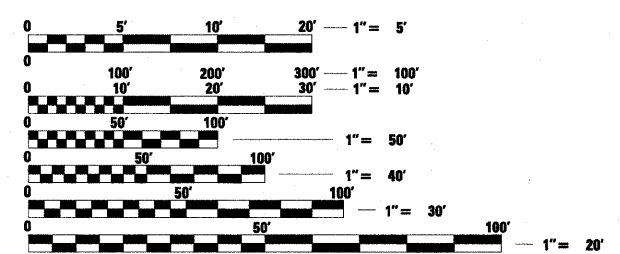
Amish T. Bhatt 4/3/11
AMISH T. BHATT DATE
 LICENSE EXPIRES 11/30/2012
 SHEET RANGE 36

F.A.I. ROUTES 55/64/70
 SECTION 82-1L
 I-55/70 FROM B&O RR TO IL-3,
 I-64 FROM 18TH STREET TO I-55
 LIGHTING
 ST. CLAIR COUNTY
 D-98-058-08
 C-98-004-11

NPDES PERMIT INFORMATION	
NPDES Disturbed	
Area =	0.0 Acres
Approximate Location of Roadway is :	
Longitude	90° 08' 16.87" W
Latitude	38° 37' 38.02" N



MICROFILMED _____
 REEL NUMBER _____
 AWARDED _____
 RESIDENT ENGINEER _____
 AS BUILT CHANGES WERE MADE
 ON THE FOLLOWING SHEETS

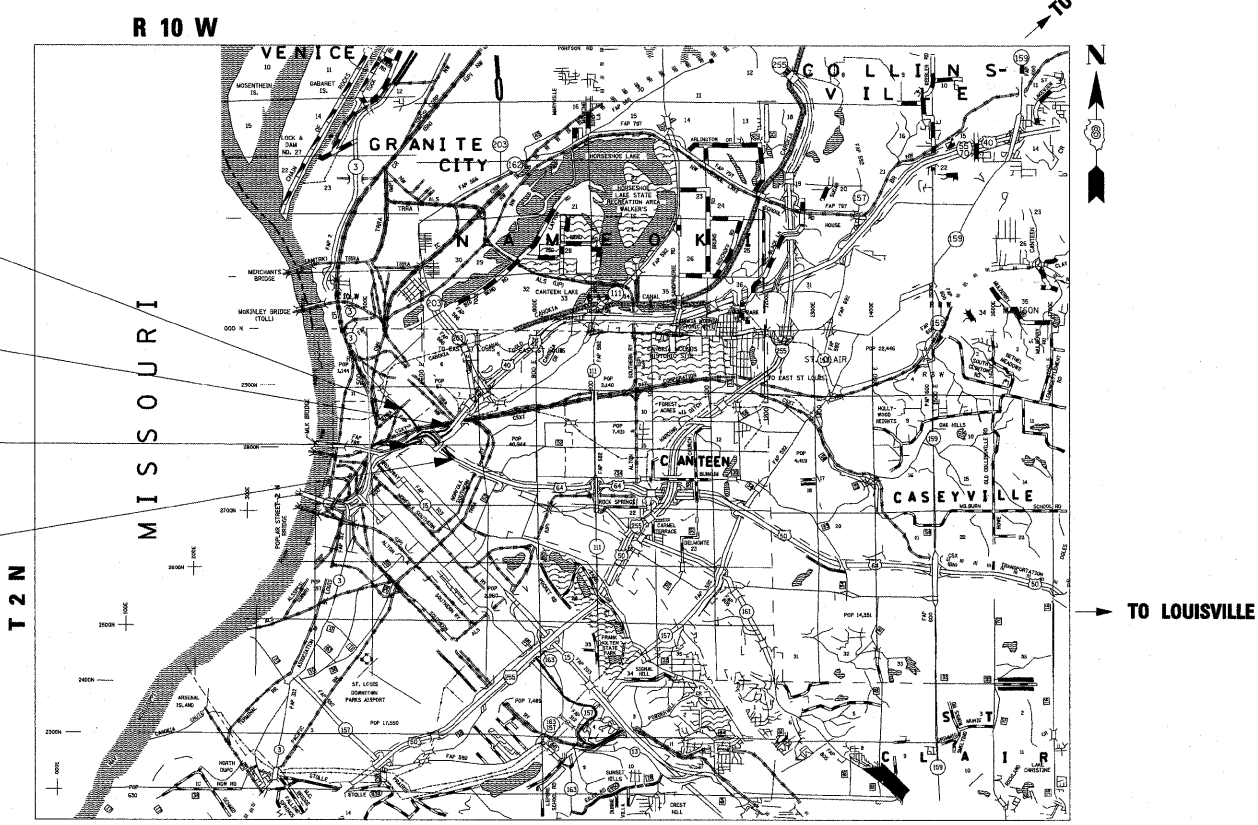


FULL SIZE PLANS HAVE BEEN PREPARED USING STANDARD ENGINEERING SCALES. REDUCED SIZED PLANS WILL NOT CONFORM TO STANDARD SCALES. IN MAKING MEASUREMENTS ON REDUCED PLANS, THE ABOVE SCALES MAY BE USED.

J.U.L.I.E.
 JOINT UTILITY LOCATION INFORMATION FOR EXCAVATION
 1-800-892-0123
 or 811

PROJECT ENGINEER MIKE PRITCHETT
SQUAD LEADER CHAD SANDERS
CONTRACT NO. 76C54

- BEGIN I-70
1ST STREET
- END I-55
STA. 93+00 (NB I-55 BL)
- BEGIN I-55
STA. 62+00 (NB I-55 BL)
- END I-64
18TH STREET



GROSS LENGTH = 9,300 FT (1.76 MILES)
 NET LENGTH = 9,300 FT (1.76 MILES)



STATE OF ILLINOIS
 DEPARTMENT OF TRANSPORTATION
 DIVISION OF HIGHWAYS

SUBMITTED Feb 7 20 11
My C. Harris
 DEPUTY DIRECTOR OF HIGHWAY, REGION ENGINEER

March 05 20 11
Scott E. Stitt, P.E.
 acting ENGINEER OF DESIGN AND ENVIRONMENT

March 05 20 11
Christine M. Reed
 DIRECTOR, DIVISION OF HIGHWAYS

**PRINTED BY THE AUTHORITY
 OF THE STATE OF ILLINOIS**

