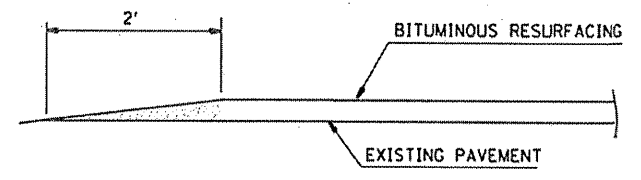
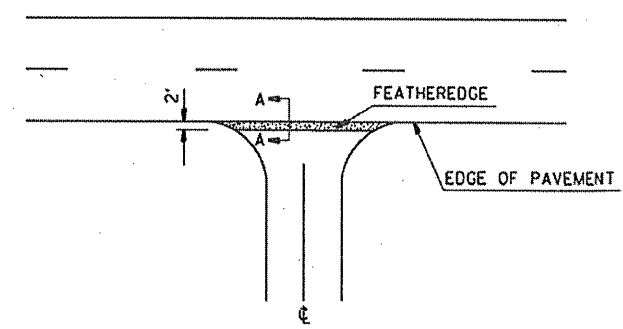


SEC B-B

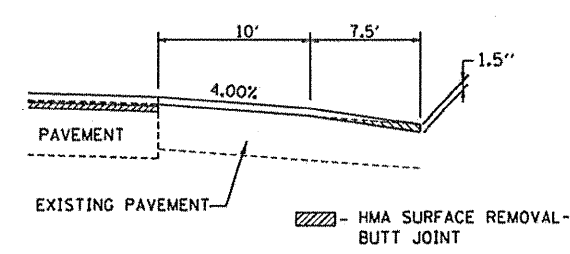
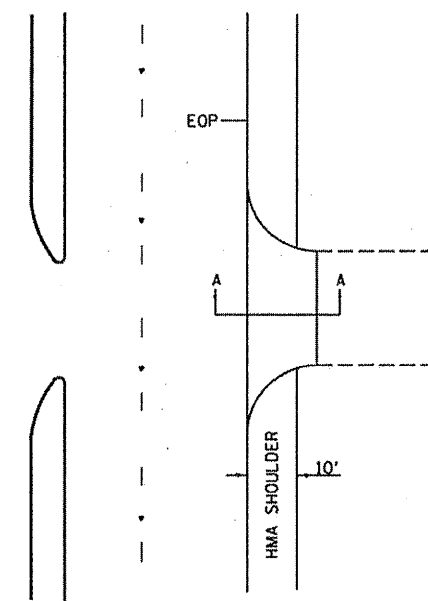
SIDE ROAD DETAIL (AREA 2)



FEATHEREDGE DETAIL SECTION A-A

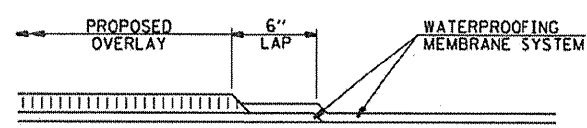


ENTRANCE DETAIL



SEC A-A

SIDE ROAD DETAIL (AREA 3)



WATERPROOFING LAP DETAIL

* TO BE USED IN ORDER TO KEEP ONE LANE (12' MIN.) OF TRAFFIC OPEN IN EACH DIRECTION AT ALL TIMES.

FILE NAME =	USER NAME = dntalmanjn	DESIGNED -	REVISD -
0:\pwwork\pwwork\dntalmanjn\019083	0876e15-shd-plan.dgn	DRAWN -	REVISD -
	PLOT SCALE = 1/8" = 1' / in.	CHECKED -	REVISD -
	PLOT DATE = 4/21/2011	DATE -	REVISD -

**STATE OF ILLINOIS
DEPARTMENT OF TRANSPORTATION**

DETAILS	
SCALE: _____	SHEET NO. _____ OF _____ SHEETS
STA. _____	TO STA. _____

F.A.P. RTE.	SECTION	COUNTY	TOTAL SHEETS	SHEET NO.
9165	10-IRS-1	ST. CLAIR	25	24
CONTRACT NO. 76E15				
FED. ROAD DIST. NO. [ILLINOIS] FED. AID PROJECT				