

F.A.I. RTE.	SECTION	COUNTY	TOTAL SHEETS	SHEET NO.
64	82-6T	ST. CLAIR	53	1
		ILLINOIS	CONTRACT NO. 76E69	

STATE OF ILLINOIS
DEPARTMENT OF TRANSPORTATION
DIVISION OF HIGHWAYS

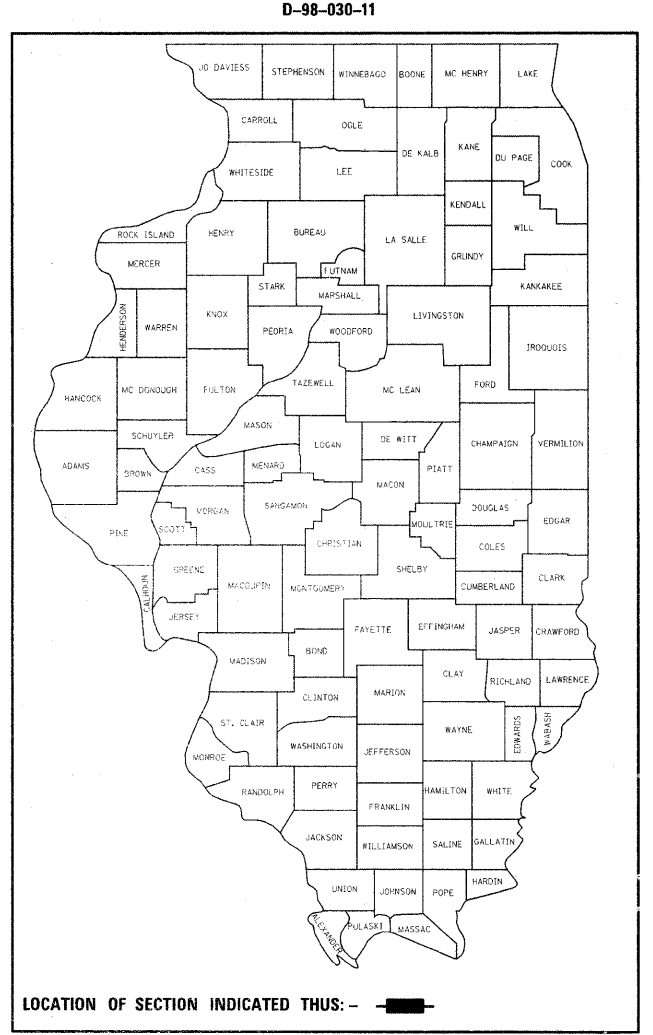
PROPOSED
HIGHWAY PLANS

FAI ROUTE 64 (I-64)
SECTION 82-6T

DRAINAGE IMPROVEMENT & HMA OVERLAY
ST. CLAIR COUNTY

C-98-030-11

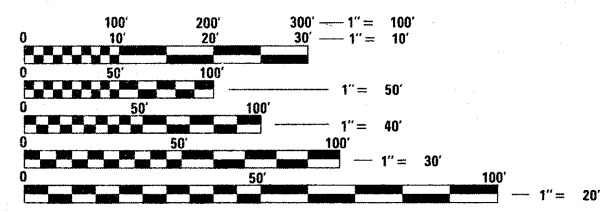
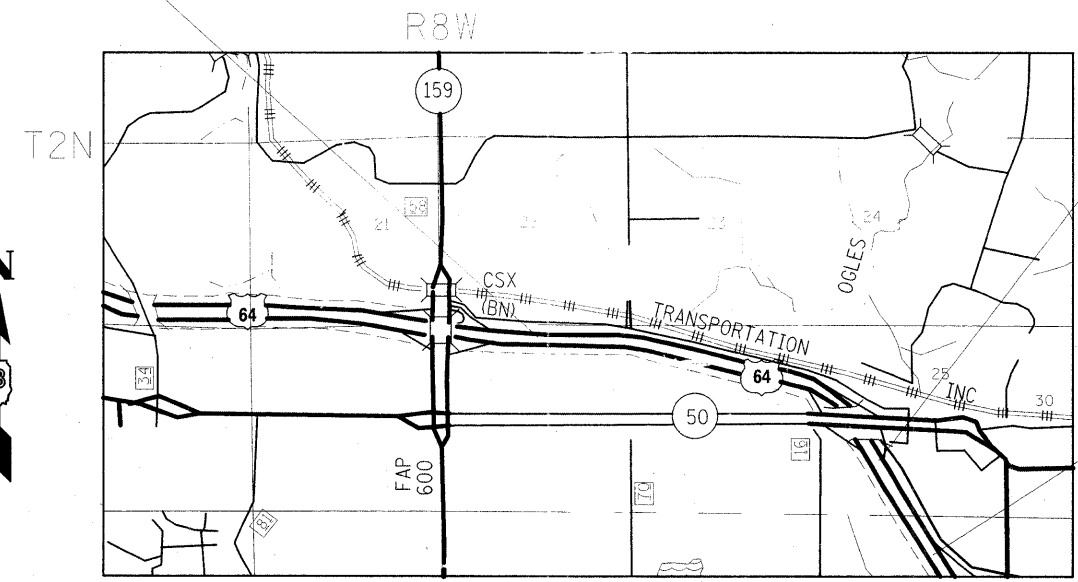
FOR INDEX OF SHEETS, SEE SHEET NO. 2



LOCATION NO. 1
STA. 603+00 TO STA. 609+00 (EB ONLY)
START- LAT 38.5984
LONG -89.9623

LOCATION NO. 2
STA. 690+00 TO STA. 694+00
EB ONLY

LOCATION NO. 3
STA. 731+00 TO STA. 734+00 (WB ONLY)
END - LAT 38.5810
LONG -89.9359



FULL SIZE PLANS HAVE BEEN PREPARED USING STANDARD ENGINEERING SCALES. REDUCED SIZED PLANS WILL NOT CONFORM TO STANDARD SCALES. IN MAKING MEASUREMENTS ON REDUCED PLANS, THE ABOVE SCALES MAY BE USED.

J.U.L.I.E.
JOINT UTILITY LOCATION INFORMATION FOR EXCAVATION
1-800-892-0123
OR 811

PROJECT ENGINEER: TIM PADGETT (618)346-3325
PROJECT MANAGER: AARON KARLAS (618)346-3208

CONTRACT NO. 76E69

FUNCTIONAL CLASSIFICATION
INTERSTATE

ADT
69,300
MU=10.1%
SU=3.6%

SCALE 1 IN = .5 MILE

GROSS LENGTH = 1,300 FT. = 0.25 MILE
NET LENGTH = 1,300 FT. = 0.25 MILE

STATE OF ILLINOIS
DEPARTMENT OF TRANSPORTATION
DIVISION OF HIGHWAYS

SUBMITTED March 30 20 11

Mark C. Jamel
DEPUTY DIRECTOR OF HIGHWAYS, REGION ENGINEER

May 13 20 11
Scott E. Still, P.E.
acting ENGINEER OF DESIGN AND ENVIRONMENT

May 13 20 11
Christine M. Road
DIRECTOR OF HIGHWAYS, CHIEF ENGINEER

PRINTED BY THE AUTHORITY
OF THE STATE OF ILLINOIS