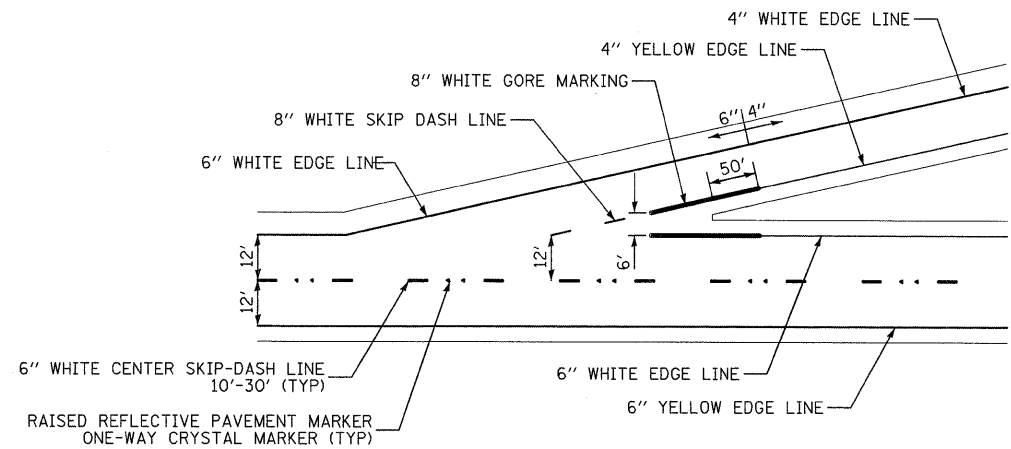
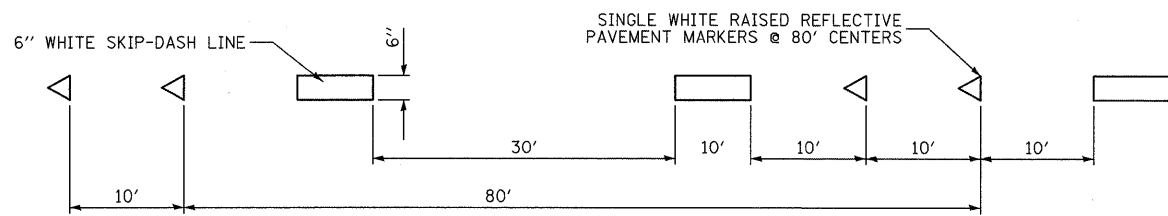


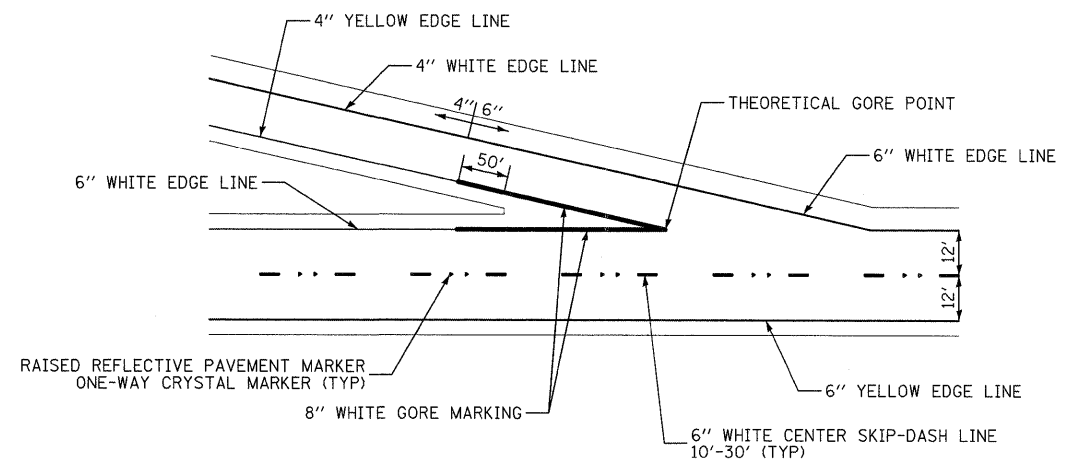
**TYPICAL APPLICATION
FOR WHITE SKIP-DASH AUXILIARY LANE LINE**



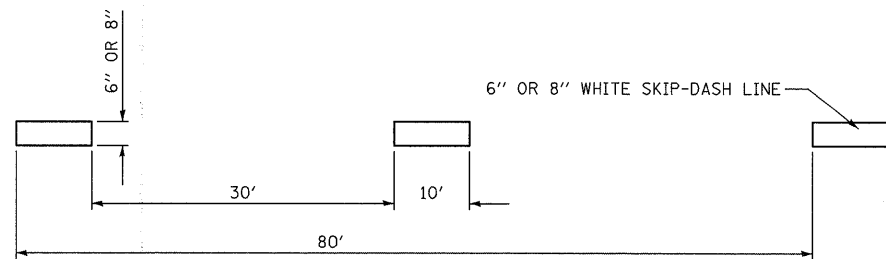
TYPICAL ENTRANCE RAMP MARKINGS



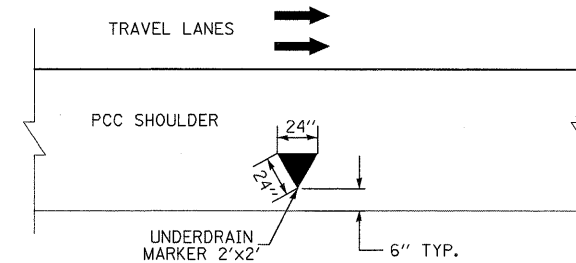
**TYPICAL APPLICATION
FOR WHITE SKIP-DASH LINE
WITH RAISED REFLECTIVE PAVEMENT MARKERS**



TYPICAL EXIT RAMP MARKINGS



**TYPICAL APPLICATION
FOR WHITE SKIP-DASH LINE**



**TYPICAL UNDERDRAIN HEADWALL MARKER DETAIL
24" WHITE-POLYUREA TRIANGLE**

LAST SAVED = 3/15/2011
PEN TABLE = V8.tbl
PLOT DRIVER = TR-V8plaf-B1-backup.plt

FILE NAME =	USER NAME = jepettibone	DESIGNED -	REVISED -
\\0906600\0906607\oad\plans\0876E9\shd-details.dgn		DRAWN -	REVISED -
PLOT SCALE = 50.0000 ' / IN.		CHECKED -	REVISED -
PLOT DATE = 3/16/2011 8:04:58 AM		DATE -	REVISED -

**STATE OF ILLINOIS
DEPARTMENT OF TRANSPORTATION**

**HORNER &
SHIFRIN, INC
ENGINEERS**

**MISCELLANEOUS DETAILS
PAVEMENT MARKING DETAILS**

SCALE: NONE

SHEET NO. 2 OF 2 SHEETS STA. TO STA.

F.A.I. RTE. 55/70	SECTION 60-10W,60-10RS-1	COUNTY MADISON	TOTAL SHEETS 29	SHEET NO. 17
CONTRACT NO. 76E94			ILLINOIS FED. AID PROJECT	