

F.A.I. ROUTE 255 EXISTING TYPICAL SECTION ON TANGENT

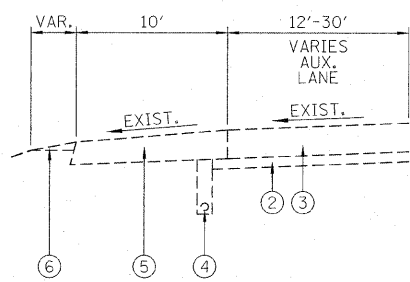
EXISTING CONCRETE 3 LANE SECTION
VARIOUS LOCATIONS THROUGHOUT PROJECT LIMITS

SB 3 CONCRETE LANES

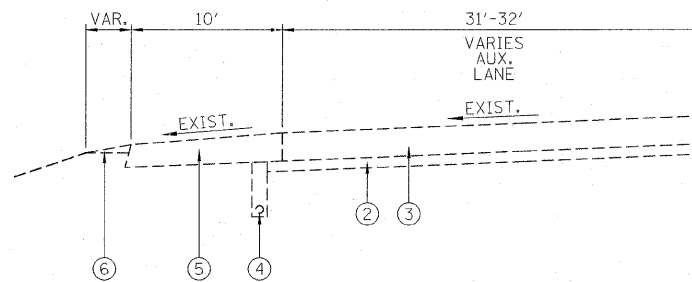
STA. 1237+55 TO STA. 1242+08
STA. 1275+25 TO STA. 1291+03
STA. 1294+28 TO STA. 1301+22
STA. 1308+08 TO STA. 1354+99

NB 3 CONCRETE LANES

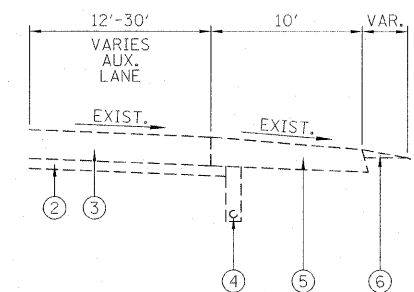
STA. 1237+92 TO STA. 1242+36
STA. 1246+31 TO STA. 1247+07
STA. 1284+25 TO STA. 1291+37
STA. 1294+62 TO STA. 1301+48
STA. 1308+67 TO STA. 1354+50



SB CONCRETE AUX. LANES
STA. 1316+45 TO STA. 1354+99



SB CONCRETE AUX. LANES
STA. 1241+82 TO STA. 1242+08



NB CONCRETE AUX. LANES
STA. 1331+50 TO STA. 1354+50

LEGEND

- ① EXISTING FINISHED EMBANKMENT SLOPES
- ② EXISTING STABILIZED SUB-BASE 4"
- ③ EXISTING CRPCC PAVEMENT 10"
- ④ EXISTING PIPE UNDERDRAINS 4"
- ⑤ EXISTING BITUMINOUS SHOULDER 10"
- ⑥ EXISTING AGGREGATE SHOULDER TYPE B

FILE NAME = D8378602-SHT83-TYPICAL_W038.dgn	USER NAME = jba1eyl	DESIGNED - D SOMMER	REVISED -	STATE OF ILLINOIS DEPARTMENT OF TRANSPORTATION	EXISTING TYPICAL SECTIONS	F.A.I. RTE.	SECTION	COUNTY	TOTAL SHEETS	SHEET NO.	
	PLOT SCALE = 6.0000' / IN.	DRAWN - J BAILEY	REVISED -			255	60-(7, 8) RS-1	MADISON	29	6	
	PLOT DATE = 3/30/2011	CHECKED - T NITTLER	REVISED -			CONTRACT NO. 76E98		ILLINOIS FED. AID PROJECT			
	DATE - 03/23/11	REVISIONS	REVISED -			SCALE:	SHEET NO. 3 OF 6 SHEETS	STA. 1232+26 TO STA. 1354+99			