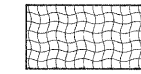



LEGEND



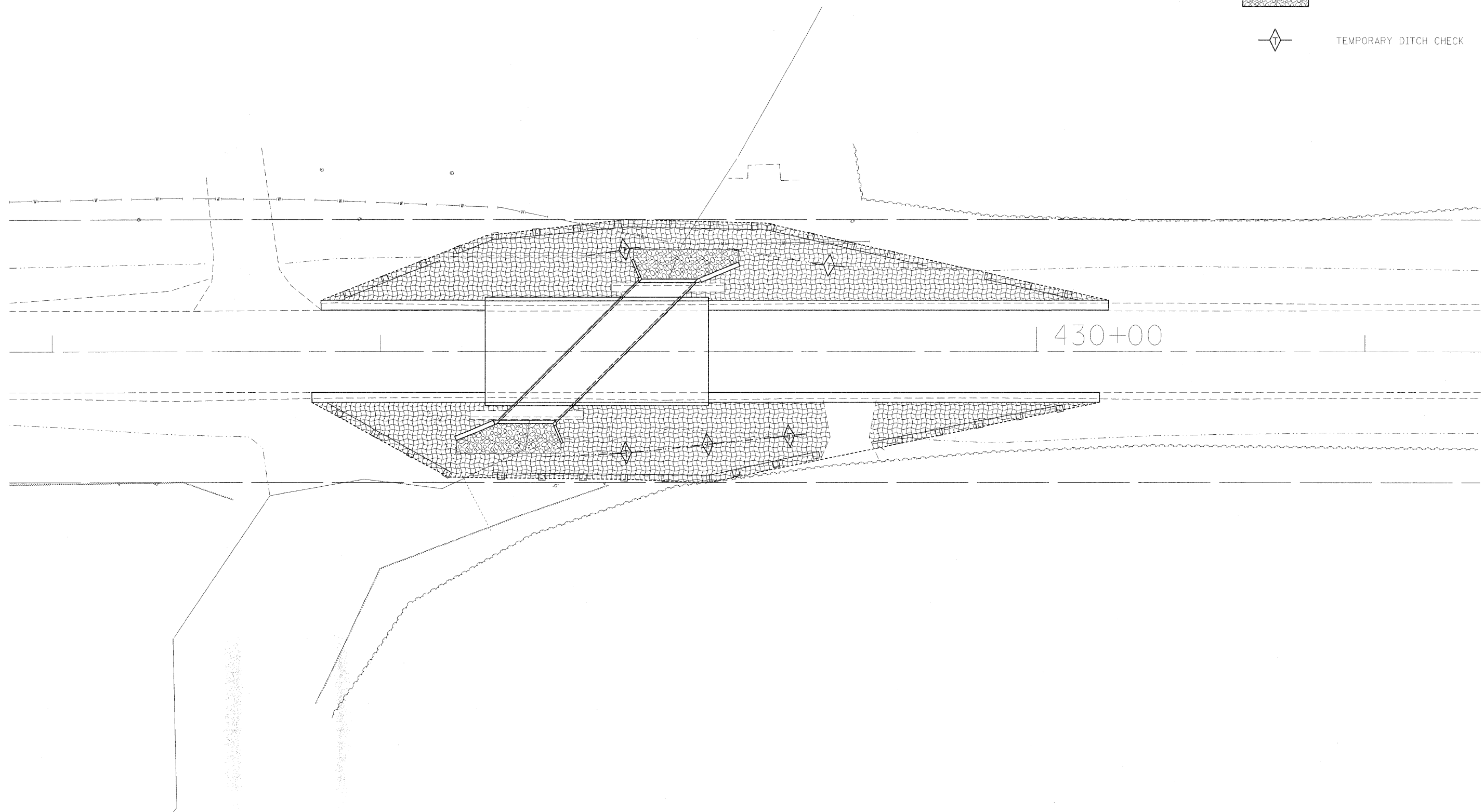
EROSION CONTROL BLANKET



PROPOSED RIP RAP, A3



TEMPORARY DITCH CHECK



FILE NAME =	USER NAME = porterc	DESIGNED -	REVISED -	STATE OF ILLINOIS DEPARTMENT OF TRANSPORTATION	EROSION CONTROL AND DRAINAGE PLAN		F.A.P. RTE.	SECTION	COUNTY	TOTAL SHEETS	SHEET NO.
c:\pwork\owidot\porterc\dms49697\d978091.shx_MISC.dgn		DRAWN -	REVISED -				103	102B-1	PERRY	18	07
PLOT SCALE = 15,0000' / IN.		CHECKED -	REVISED -				CONTRACT NO. 78091			ILLINOIS FED. AID PROJECT	
PLOT DATE = 3/22/2011		DATE -	REVISED -				SCALE: 15:1	SHEET NO. 01 OF 01 SHEETS	STA. 427+00 TO STA. 431+00		