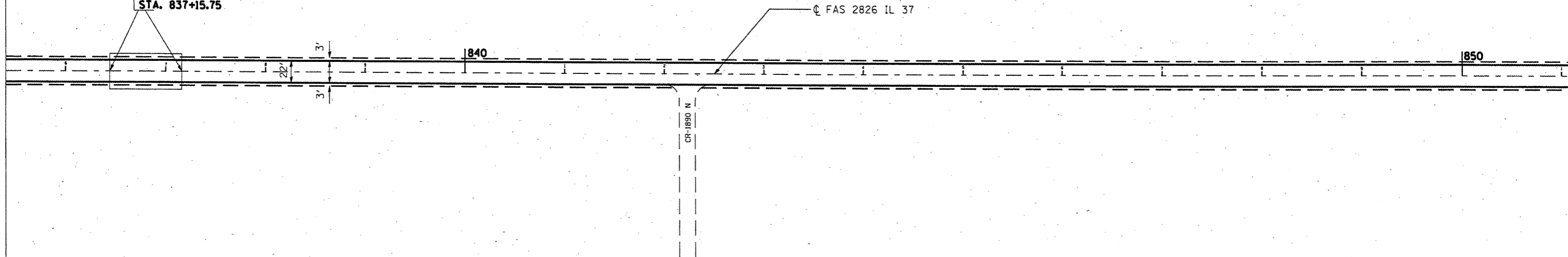



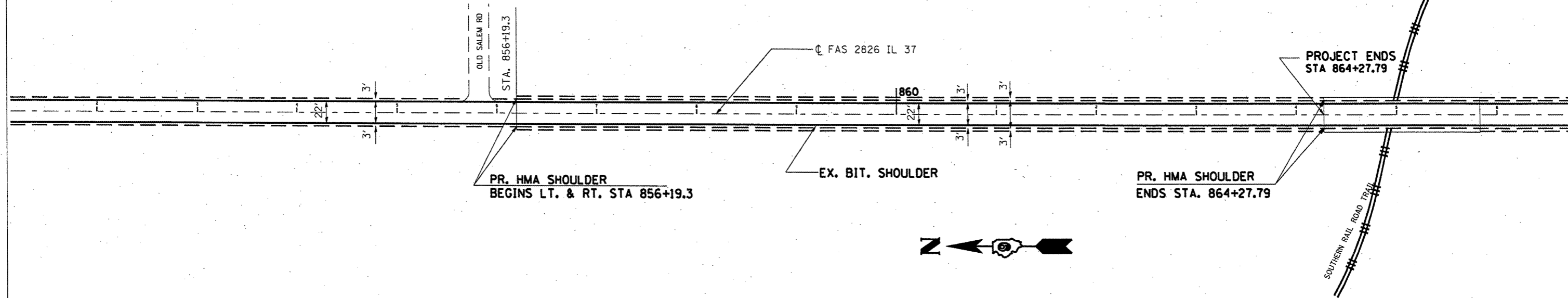
BRIDGE OMISSION  
 STA. 836+44.25 TO  
 STA. 837+15.75



OLD SALEM RD  
 STA. 856+19.3

FAS 2826 IL 37

PROJECT ENDS  
 STA 864+27.79



FAS 2826  
 (109RS-2, 110RS-2, 110-2RS)

FILE NAME =	USER NAME = eybar.js	DESIGNED -	REVISED -
of\pwork\pwork\eybar.js\d0256359\bl78185-sh1-plan.dgn		DRAWN -	REVISED -
PLOT SCALE = 1/80.3351' / IN.		CHECKED -	REVISED -
PLOT DATE = 3/18/2011		DATE -	REVISED -

STATE OF ILLINOIS  
 DEPARTMENT OF TRANSPORTATION

PLAN LAYOUT

SCALE: SHEET NO. OF SHEETS STA. 835+50 TO STA. 866+00

F.A. RTE.	SECTION	COUNTY	TOTAL SHEETS	SHEET NO.
5	**	JEFFERSON	25	20
CONTRACT NO. 78185			ILLINOIS FED. AID PROJECT	