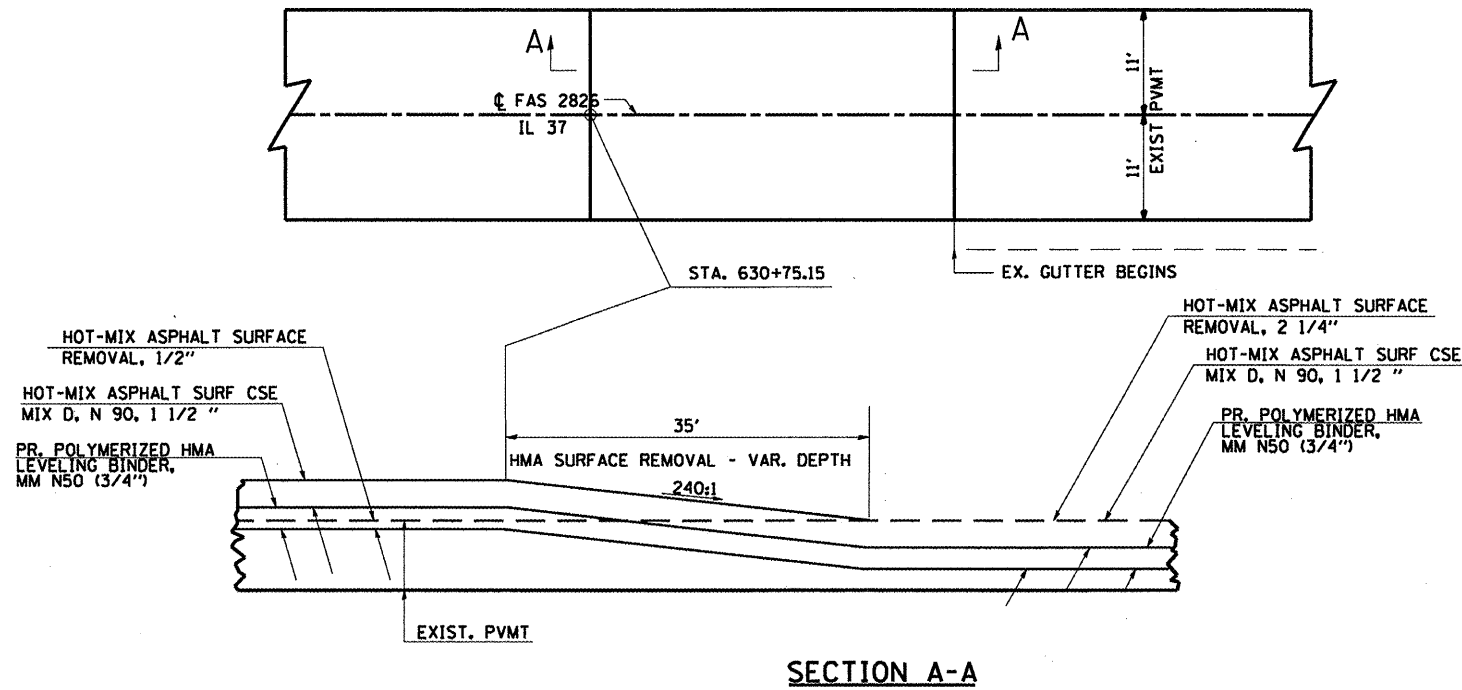


**PAVEMENT TRANSITION DETAIL**

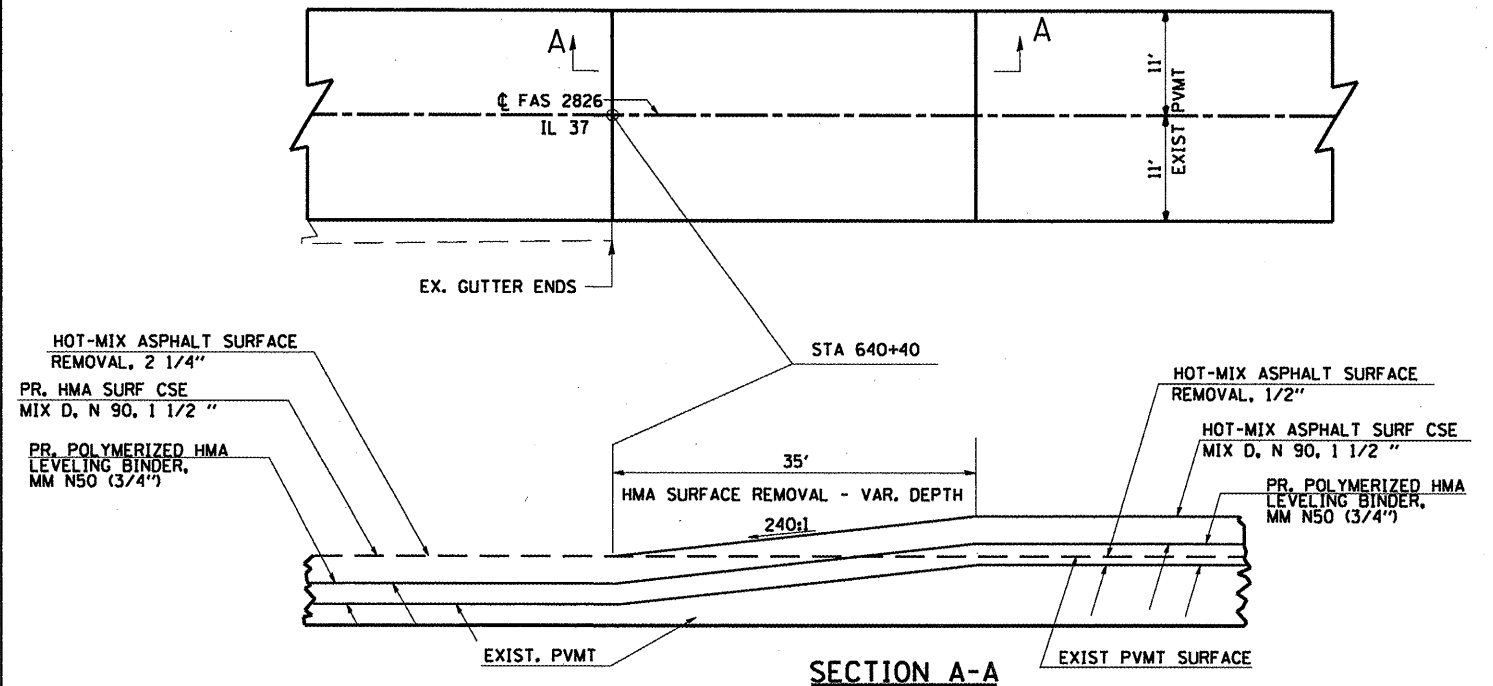
STA. 630+75.15 TO STA. 631+10.15



SECTION A-A

**PAVEMENT TRANSITION DETAIL**

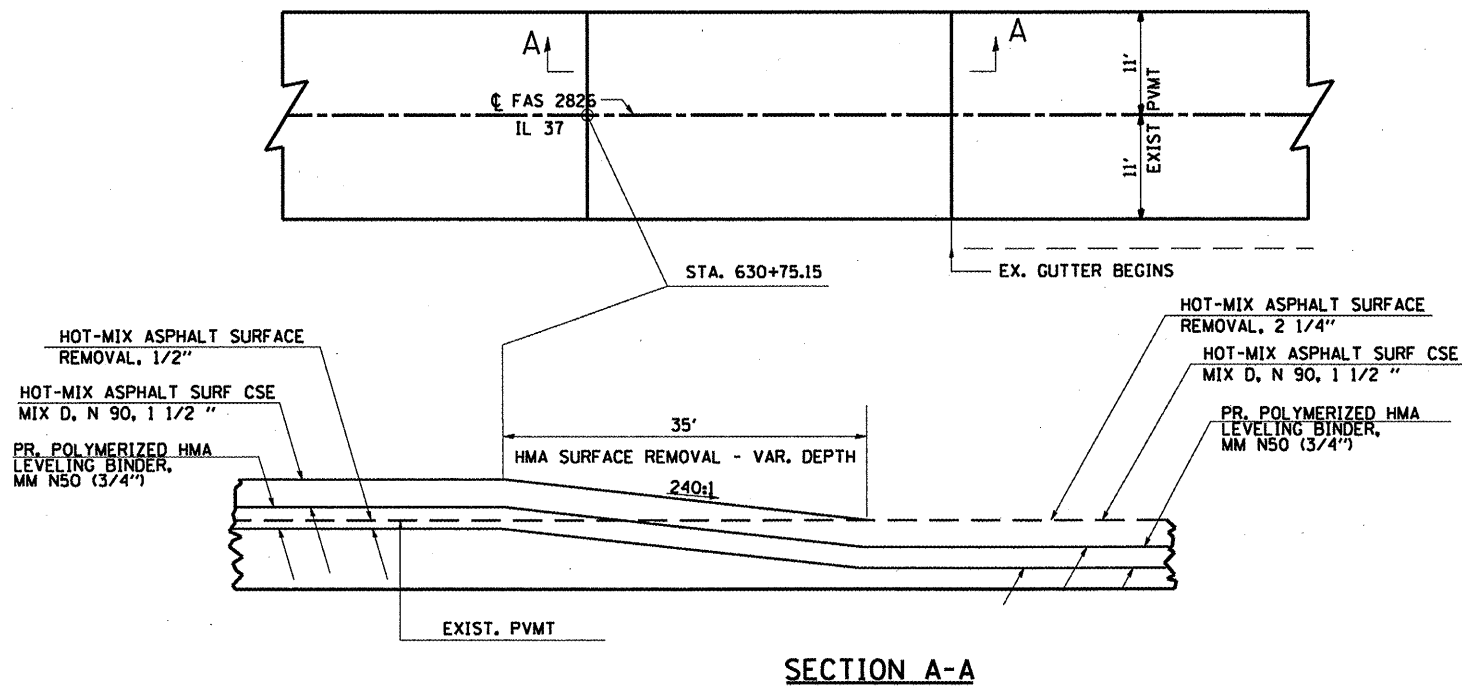
STA. 640+40 TO STA. 640+75



SECTION A-A

**PAVEMENT TRANSITION DETAIL**

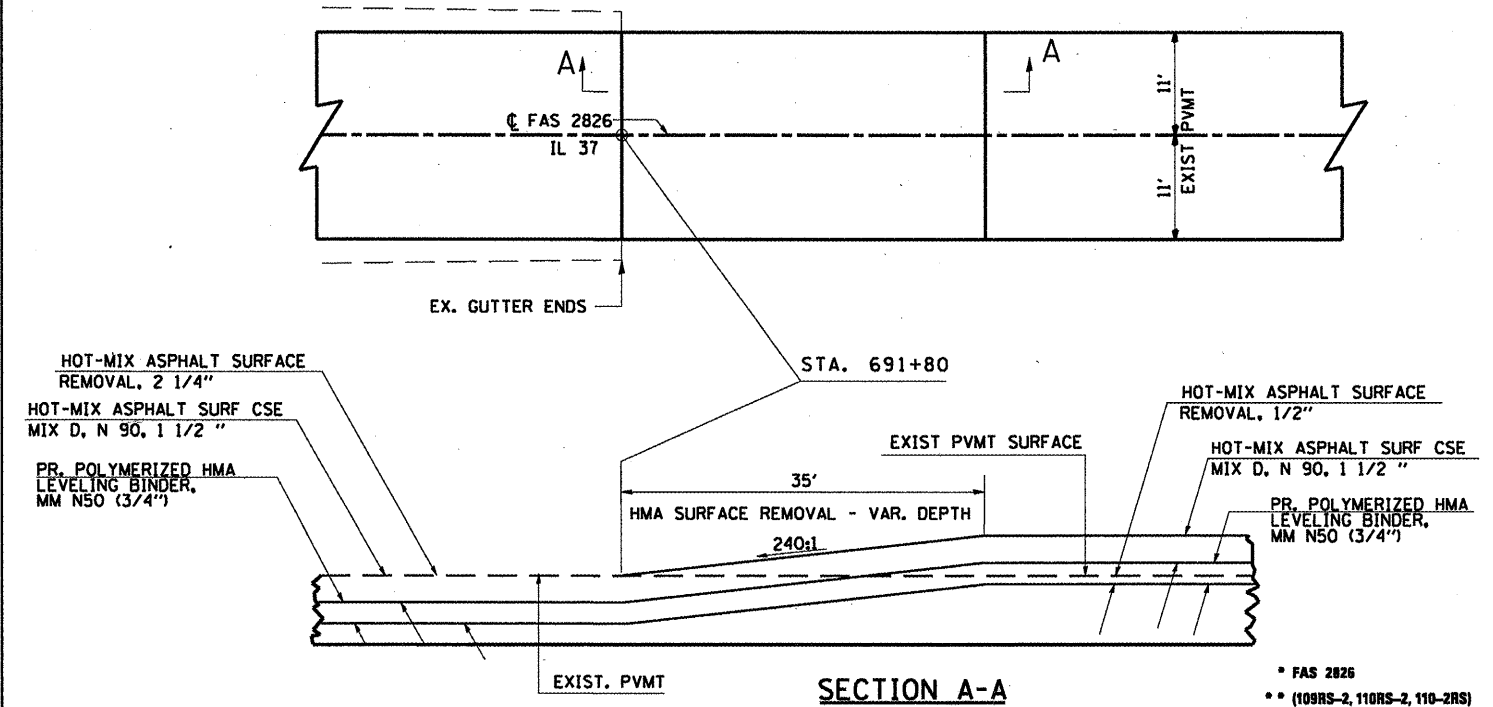
STA. 670+81.29 TO STA. 671+16.29



SECTION A-A

**PAVEMENT TRANSITION DETAIL**

STA. 691+80 TO STA. 692+15



SECTION A-A

\* FAS 2826  
\*\* (109RS-2, 110RS-2, 110-2RS)

FILE NAME =	USER NAME = eybar.js	DESIGNED -	REVISED -
c:\pwork\pwork\eybar.js\d0256359\17885-sh-t-plen.dgn		DRAWN -	REVISED -
PLOT SCALE = 1/8" = 1' / IN.		CHECKED -	REVISED -
PLOT DATE = 3/21/2011		DATE -	REVISED -

STATE OF ILLINOIS  
DEPARTMENT OF TRANSPORTATION

PAVEMENT TRANSITION DETAIL		F.A. RTE.	SECTION	COUNTY	TOTAL SHEETS	SHEET NO.
			**	JEFFERSON	25	23
				CONTRACT NO. 78185		
SCALE: _____ SHEET NO. ___ OF ___ SHEETS STA. _____ TO STA. _____		ILLINOIS FED. AID PROJECT				