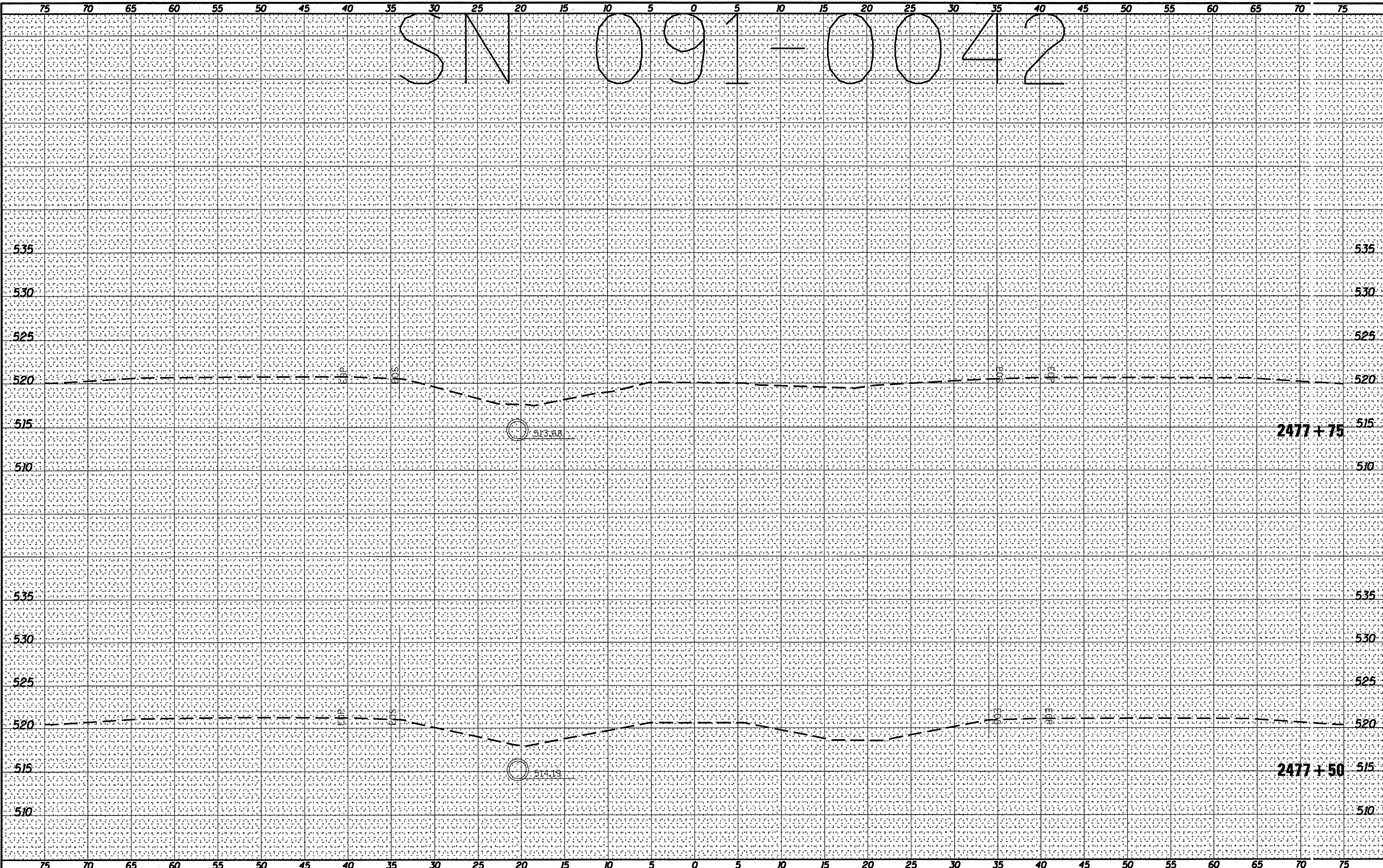


SN091-0042

BY	DATE
FINAL SURVEY	SURVEYED
NOTE BOOK	PLOTTED
NO.	AREAS CHECKED

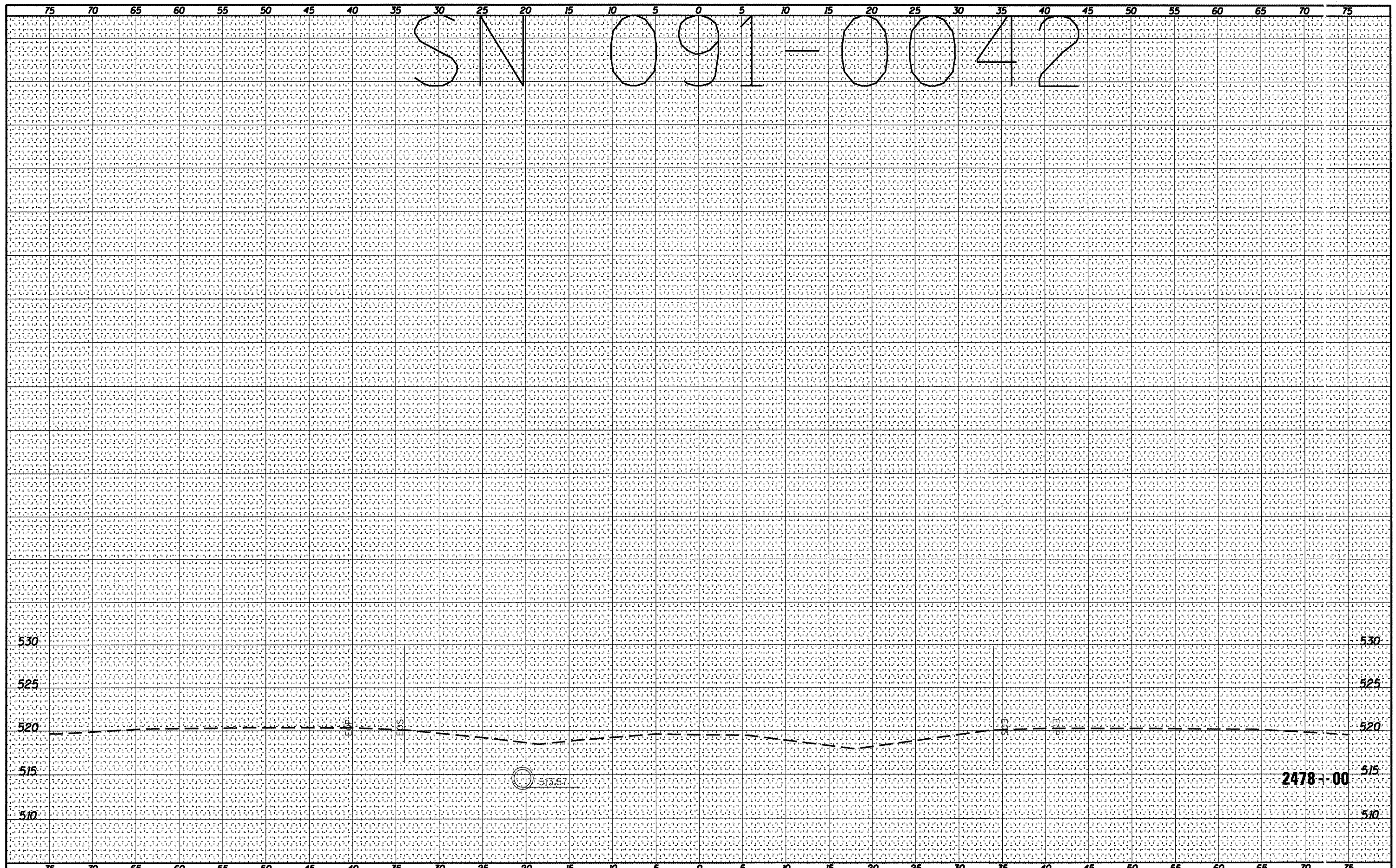
BY	DATE
ORIGINAL SURVEY	SURVEYED
NOTE BOOK	PLOTTED
NO.	AREAS CHECKED



FILE NAME =	USER NAME = shepardg	DESIGNED -	REVISED -	<b>STATE OF ILLINOIS</b> <b>DEPARTMENT OF TRANSPORTATION</b>	<b>091-0042 CROSS SECTION</b>			F.A. RTE.	SECTION	COUNTY	TOTAL SHEETS	SHEET NO.
al\ps_work\psidat\shepardg\0239668\78228.091-0042.dgn		DRAWN -	REVISED -		VAR	D9 SAFETY 2011-1	VAR:OUS	165	101			
PLOT SCALE = 10.3122' / IN.		CHECKED -	REVISED -		CONTRACT NO. 78228							
PLOT DATE = 3/8/2011		DATE -	REVISED -		SCALE: _____	SHEET NO. _____ OF _____ SHEETS	STA. 2477+50 TO STA. 2477+75	ILLINOIS FED. AID PROJ. T				

BY	DATE
FINAL SURVEY	SURVEYED
NOTE BOOK	PLOTTED
NO.	DATE
	AREAS CHECKED

BY	DATE
ORIGINAL SURVEY	SURVEYED
NOTE BOOK	PLOTTED
NO.	DATE
	AREAS CHECKED



FILE NAME = USER NAME = shepardgd  
 c:\pw\_work\pwidth\shepardgd\0239668\78228.dgn  
 PLOT SCALE = 10:3122 / / IN.  
 PLOT DATE = 3/8/2011

DESIGNED	---	REVISED	-----
DRAWN	---	REVISED	-----
CHECKED	---	REVISED	-----
DATE	-----	REVISED	-----

**STATE OF ILLINOIS  
DEPARTMENT OF TRANSPORTATION**

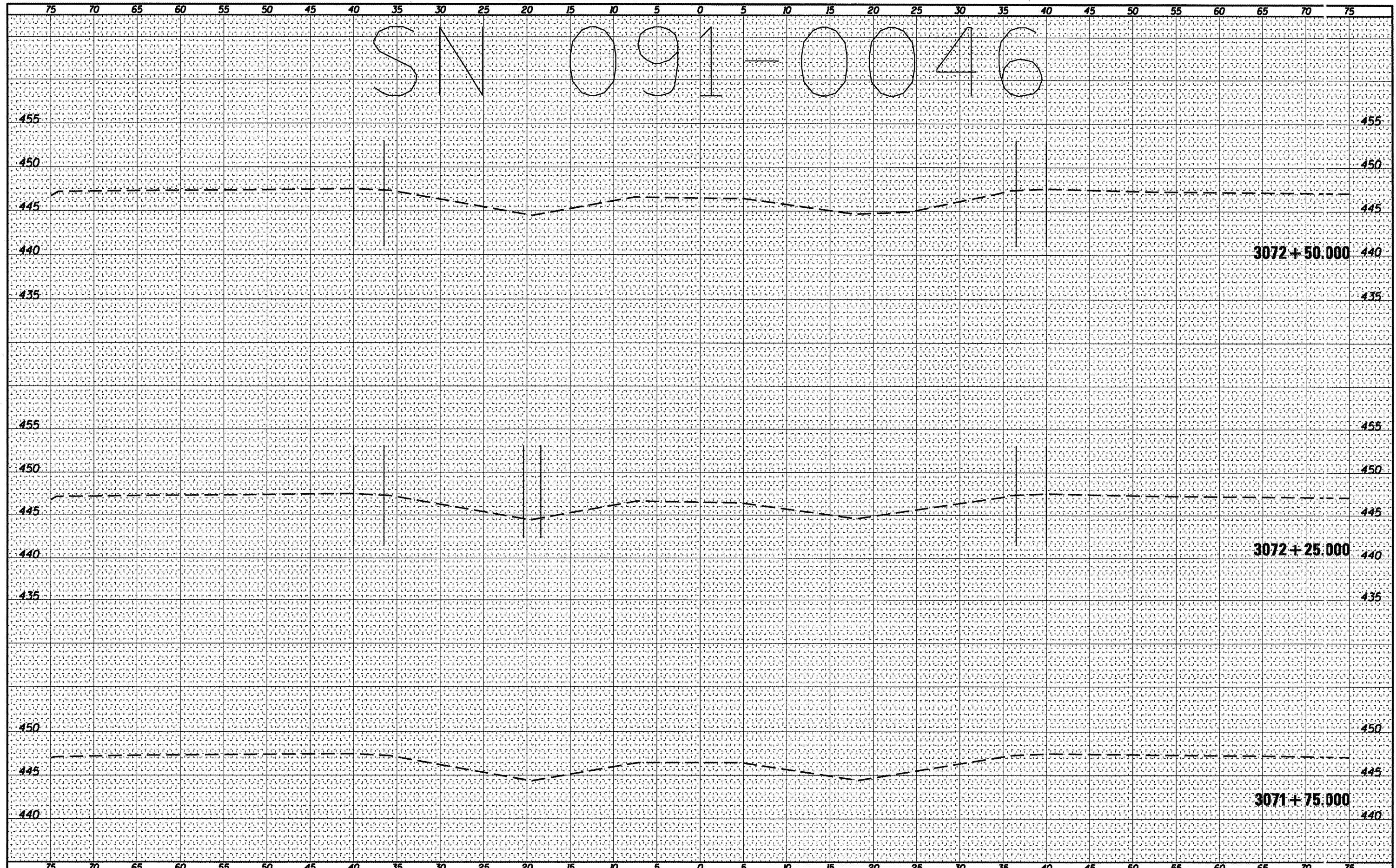
**091-0042 CROSS SECTION**

SCALE: SHEET NO. -- OF --- SHEETS STA. 2478+00 TO STA. 2478+00

FILE	SECTION	COUNT /	TOTAL SHEETS	SHEET NO.
VAR	D9 SAFETY 2011-1	VAR1015	165	102
		CONTRACT NO.	78228	
		ILLINOIS FED. AID PROJECT		

FINAL	DATE
SURVEY	
NOTE BOOK	
NO.	
SURVEYED	
PLOTTED	
REPLATE	
AREAS CHECKED	

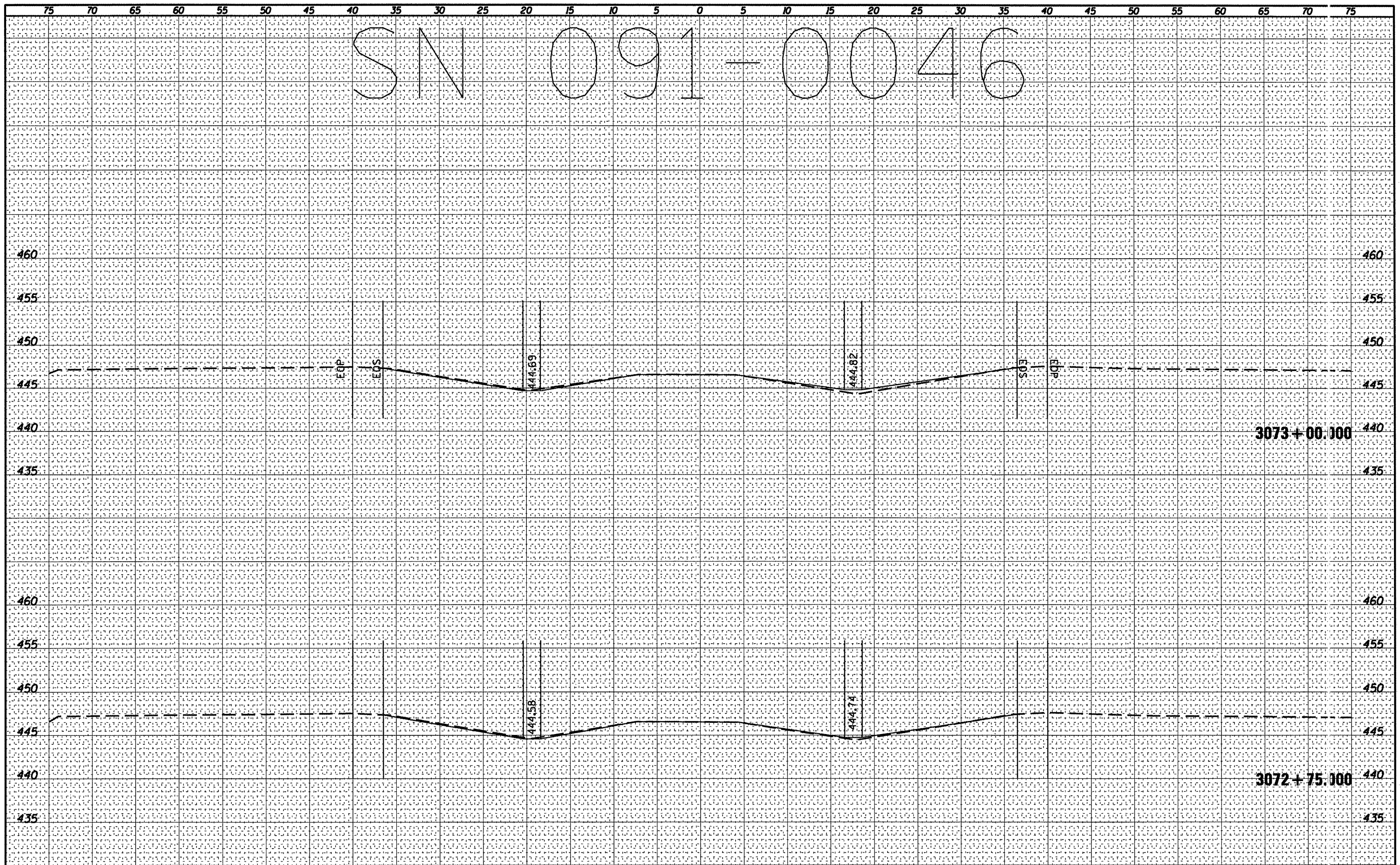
ORIGINAL	DATE
SURVEY	
NOTE BOOK	
NO.	
SURVEYED	
PLOTTED	
REPLATE	
AREAS CHECKED	



FILE NAME =	USER NAME = shepardgd	DESIGNED - ---	REVISED - ---	<b>STATE OF ILLINOIS</b>	<b>091-0046 CROSS SECTION</b>	P.L.A. RTE.	SECTION	COUNT	TOTAL SHEETS	SHEET NO.
at:\pwork\pwork\shepardgd\0239668\78228.dgn		DRAWN - ---	REVISED - ---	<b>DEPARTMENT OF TRANSPORTATION</b>	SCALE: -----	VAR	D9 SAFETY 2011-1	VARIOL S	165	103
		PLOT SCALE = 1/8,3122' / IN.	REVISED - ---		SHEET NO. -- OF --- SHEETS			CONF. NO.	165	103
		PLOT DATE = 3/8/2011	REVISED - ---		STA. 3071+75.000 TO STA. 3072+50.000			CONF. NO.	165	103
ILLINOIS FED. AID PROJECT										

DATE	
BY	
FINAL SURVEY	
SURVEYED	
NOTED	
NOTE BOOK	
AREAS CHECKED	
NO.	

DATE	
BY	
ORIGINAL SURVEY	
SURVEYED	
NOTED	
NOTE BOOK	
AREAS CHECKED	
NO.	



FILE NAME = c:\pwork\pwork\shepardgd\0239668\78226.dgn  
 USER NAME = shepardgd  
 PLOT SCALE = 10.3122' / IN.  
 PLOT DATE = 3/6/2011

DESIGNED	---	REVISED	---
DRAWN	---	REVISED	---
CHECKED	---	REVISED	---
DATE	---	REVISED	---

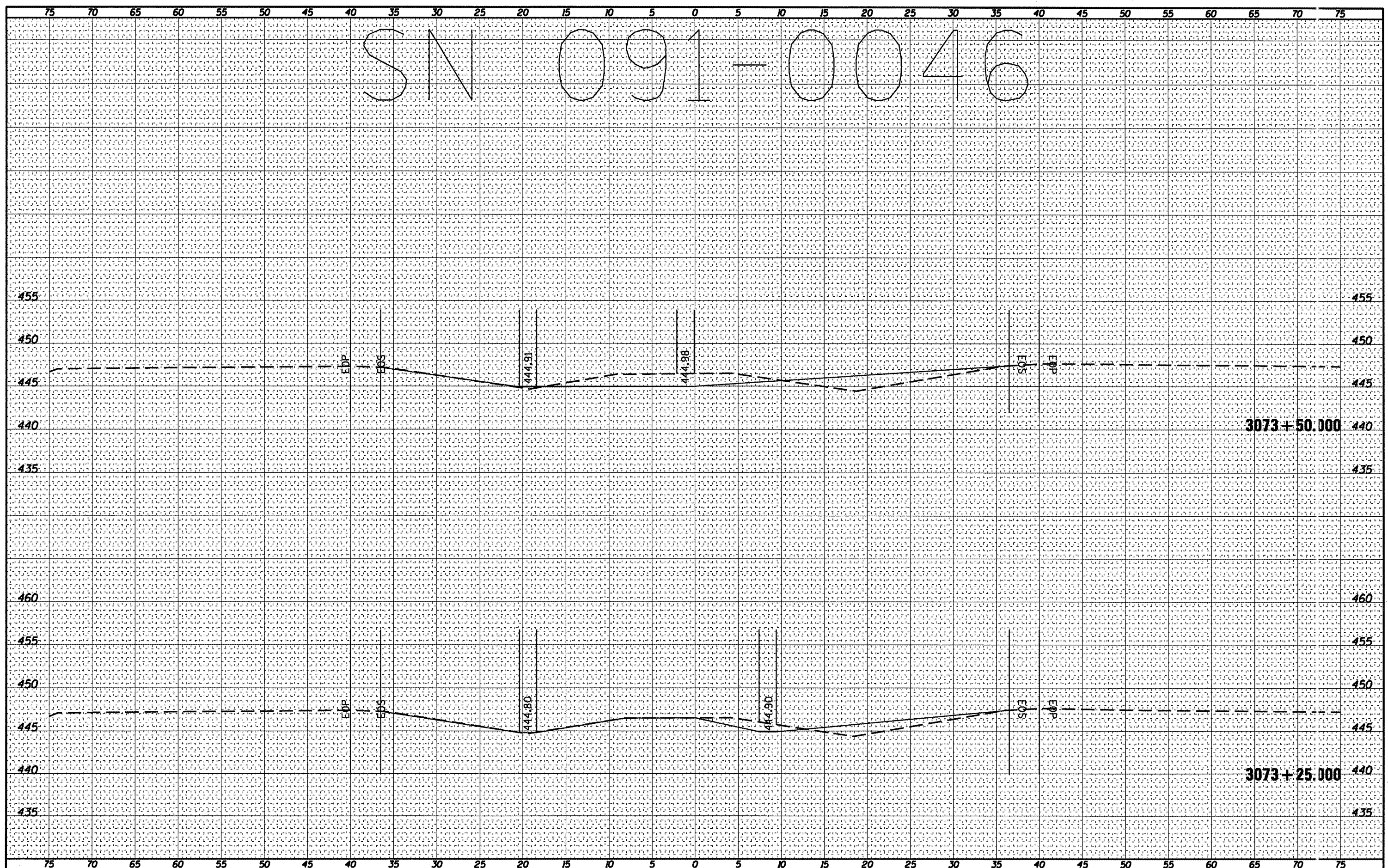
**STATE OF ILLINOIS  
 DEPARTMENT OF TRANSPORTATION**

091-0046 CROSS SECTION  
 SCALE: \_\_\_\_\_ SHEET NO. \_\_\_ OF \_\_\_ SHEETS STA. 3072+75.000 TO STA. 3073+00.000

F.A. RTE.	SECTION	COUNT	TOTAL SHEETS	SHEET NO.
VAR	D9 SAFETY 2011-1	VARIOUS	165	104
				CONTRACT NO. 78228
ILLINOIS FED. AID PROJECT				

DATE \_\_\_\_\_  
 BY \_\_\_\_\_  
 SURVEYED \_\_\_\_\_  
 PLOTTED \_\_\_\_\_  
 NOTE BOOK \_\_\_\_\_  
 AREAS CHECKED \_\_\_\_\_

DATE \_\_\_\_\_  
 BY \_\_\_\_\_  
 ORIGINAL SURVEY \_\_\_\_\_  
 PLOTTED \_\_\_\_\_  
 NOTE BOOK \_\_\_\_\_  
 AREAS CHECKED \_\_\_\_\_



FILE NAME = c:\pwwork\pwwork\shperdgd\0239668\78228.09  
 USER NAME = shperdgd  
 PLOT SCALE = 10.3122' / IN.  
 PLOT DATE = 3/8/2011

DESIGNED -	REVISED -
DRAWN -	REVISED -
CHECKED -	REVISED -
DATE -	REVISED -

**STATE OF ILLINOIS  
 DEPARTMENT OF TRANSPORTATION**

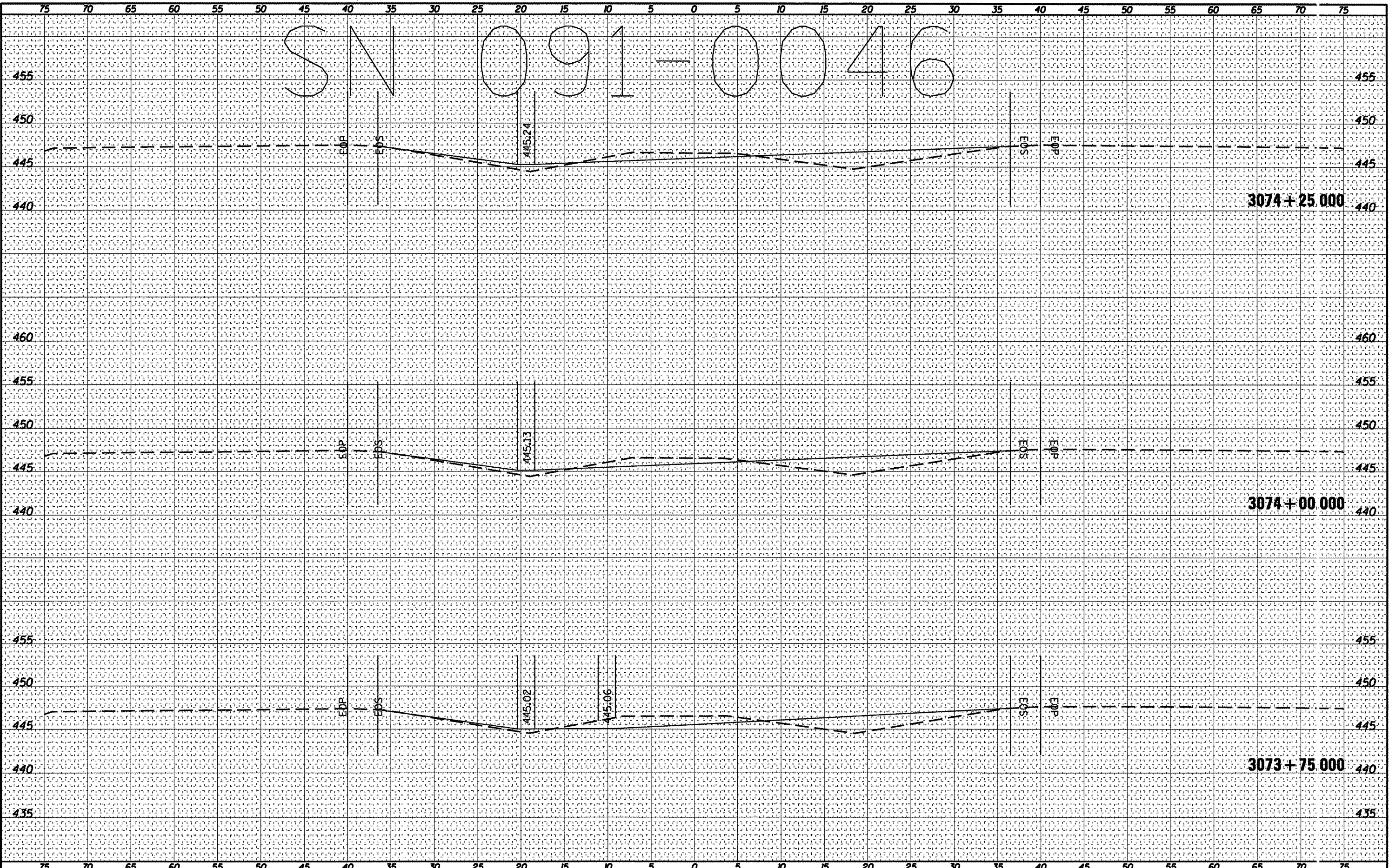
**091-0046 CROSS SECTION**

SCALE: \_\_\_\_\_ SHEET NO. \_\_\_\_\_ OF \_\_\_\_\_ SHEETS STA. 3073+25.000 TO STA. 3073+50.000

F.A. RTE:	SECTION	COUNT /	TOTAL SHEETS
VAR	D9 SAFETY 2011-1	VARIOUS	165 105
		CONTRACT NO. 78228	
ILLINOIS FED. AID PROJECT			

FINAL SURVEY	SURVEYED	DATE
NOTE BOOK	PLOTTED	
	TEMPLATE	
	AREAS CHECKED	

ORIGINAL SURVEY	SURVEYED	DATE
NOTE BOOK	PLOTTED	
	TEMPLATE	
	AREAS CHECKED	

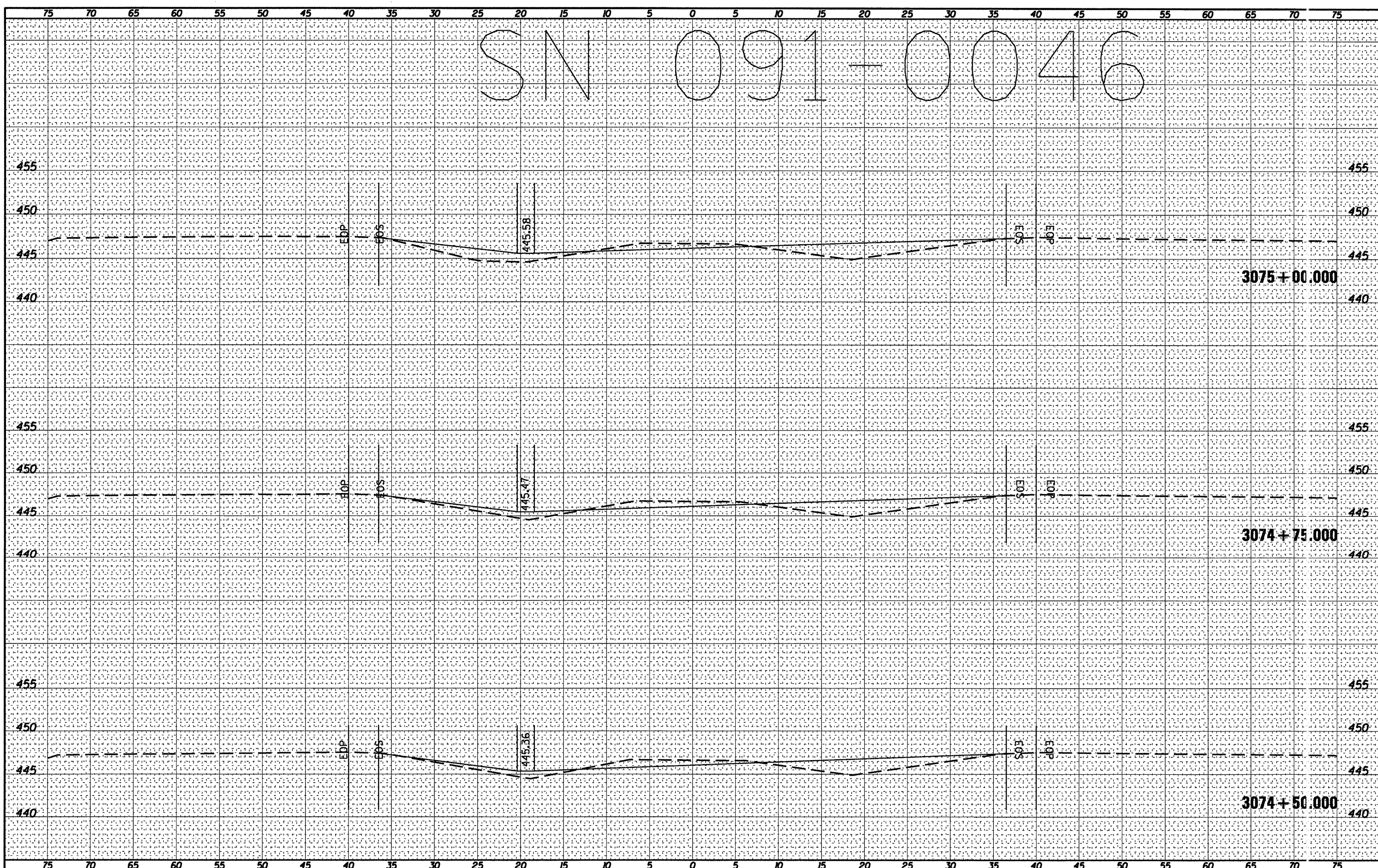


FILE NAME =	USER NAME = shepardgd	DESIGNED -	REVISED -	<b>STATE OF ILLINOIS</b> <b>DEPARTMENT OF TRANSPORTATION</b>	<b>091-0046 CROSS SECTION</b>			P.A. RTE.	SECTION	COUN Y	TOTAL SHEET NO.	
ca:\pwork\pwork\shepardgd\02239668\78228.dgn		DRAWN -	REVISED -		SCALE: -----	SHEET NO. --- OF --- SHEETS	STA. 3073+75.000 TO STA. 3074+25.000	VAR	D9 SAFETY 2011-1	VARIO JS	165	106
		CHECKED -	REVISED -									
		DATE -	REVISED -									
												CONTACT NO. 78228
												ILLINOIS FED. AID PROJECT

# SN 091-0046

FINAL SURVEY	DATE
SURVEYED	BY
NOTE BOOK	
TEMPLATE	
AREAS CHECKED	
NO.	

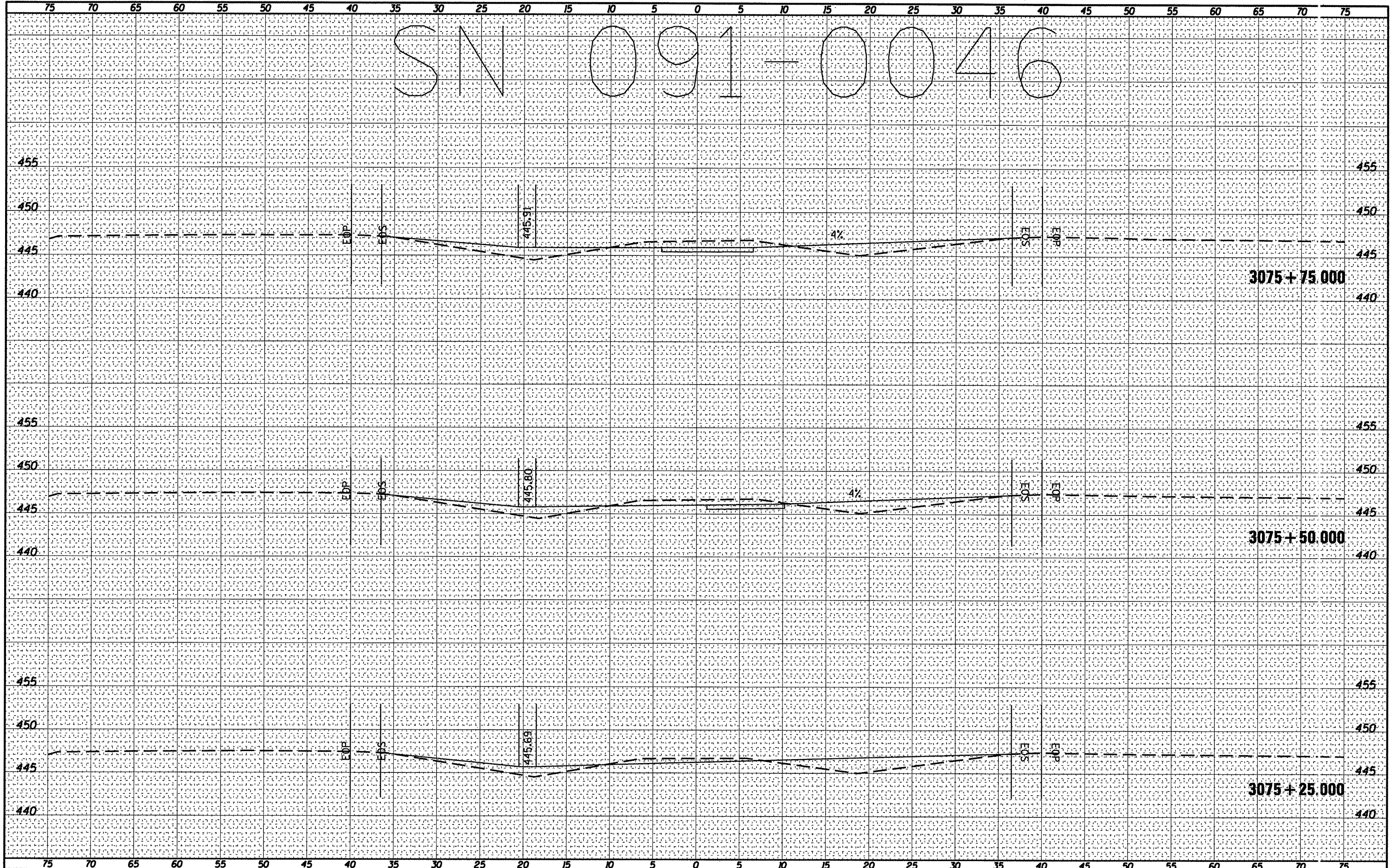
ORIGINAL SURVEY	DATE
SURVEYED	BY
NOTE BOOK	
TEMPLATE	
AREAS CHECKED	
NO.	



FILE NAME =	USER NAME = shepardg	DESIGNED -	REVISED -	<b>STATE OF ILLINOIS</b>	<b>091-0046 CROSS SECTION</b>	F.A. RTE.	SECTION	COUNTY	TOTAL SHEETS	SHEET NO.
at:\pw\work\p1s\dot\shepardg\0239668\78228.dgn	0046dgn.dgn	DRAWN -	REVISED -	<b>DEPARTMENT OF TRANSPORTATION</b>		VAR	09 SAFETY 2011-1	VAR IUS	165	107
	PLOT SCALE = 10.3122' / IN.	CHECKED -	REVISED -		SCALE: _____			CONTRACT NO. 78228		
	PLOT DATE = 3/9/2011	DATE -	REVISED -		SHEET NO. ___ OF ___ SHEETS					
					STA. 3074+50.000 TO STA. 3075+00.000					ILLINOIS FED. AID PROJEC

BY	DATE

BY	DATE



FILE NAME = c:\pwwork\pwwork\shepardgd\0239668\78228.dgn  
 USER NAME = shepardgd  
 PLOT SCALE = 18.3122" / IN.  
 PLOT DATE = 3/8/2011

DESIGNED	---	REVISED	---
DRAWN	---	REVISED	---
CHECKED	---	REVISED	---
DATE	---	REVISED	---

**STATE OF ILLINOIS  
 DEPARTMENT OF TRANSPORTATION**

**091-0046 CROSS SECTION**  
 SCALE: \_\_\_\_\_ SHEET NO. \_\_\_ OF \_\_\_ SHEETS STA. 3075+25.000 TO STA. 3075+75.000

F.A. RTE.	SECTION	COUNTY	TOTAL SHEET NO.
VAR	D9 SAFETY 2011-1	VARI01 S	165 108
CONTRACT NO. 78228			ILLINOIS FED. AID PROJECT



FINISH	DATE
SURVEY	
NOTED	
BOOK	
NO.	
AREAS	
CHECKED	

ORIGINAL	DATE
SURVEY	
NOTED	
BOOK	
NO.	
AREAS	
CHECKED	



SNOG1-0046

3076+50.000

3076+25.000

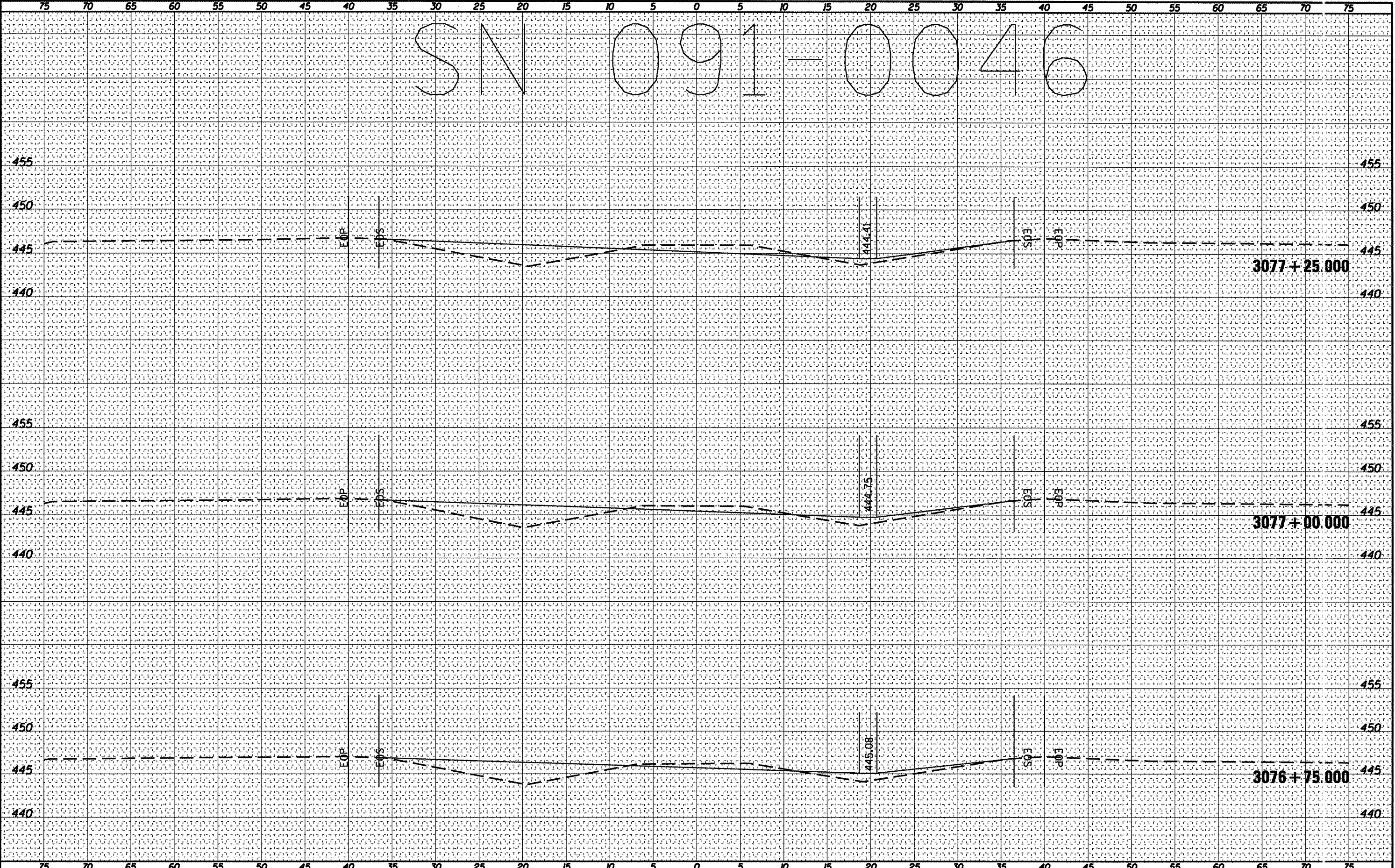
3076+00.000

BRIDGE PIER

FILE NAME =	USER NAME = shepardgd	DESIGNED -	REVISED -	<b>STATE OF ILLINOIS DEPARTMENT OF TRANSPORTATION</b>		<b>091-0046 CROSS SECTION</b>		F.A. RTE.	SECTION	COUN'Y	TOTAL SHEETS	SHEET NO.
ai:\pwork\pwork\shepardgd\0239668\78228.09	0046dsgn.dgn	DRAWN -	REVISED -					VAR	D9 SAFETY 2011-1	VARIO IS	165	109
PLOT SCALE = 10.3122' / IN.		CHECKED -	REVISED -	SCALE: _____ SHEET NO. ___ OF ___ SHEETS STA. 3076+00.000 TO STA. 3076+50.000		ILLINOIS FED. AID PROJECT		CONTRACT NO. 78228				
PLOT DATE = 3/8/2011		DATE -	REVISED -									

FINAL SURVEY	SURVEYED	DATE
NOTE BOOK	PLOTTED	
NO.	TEMPLATE	
	AREAS CHECKED	

ORIGINAL SURVEY	SURVEYED	DATE
NOTE BOOK	PLOTTED	
NO.	TEMPLATE	
	AREAS CHECKED	

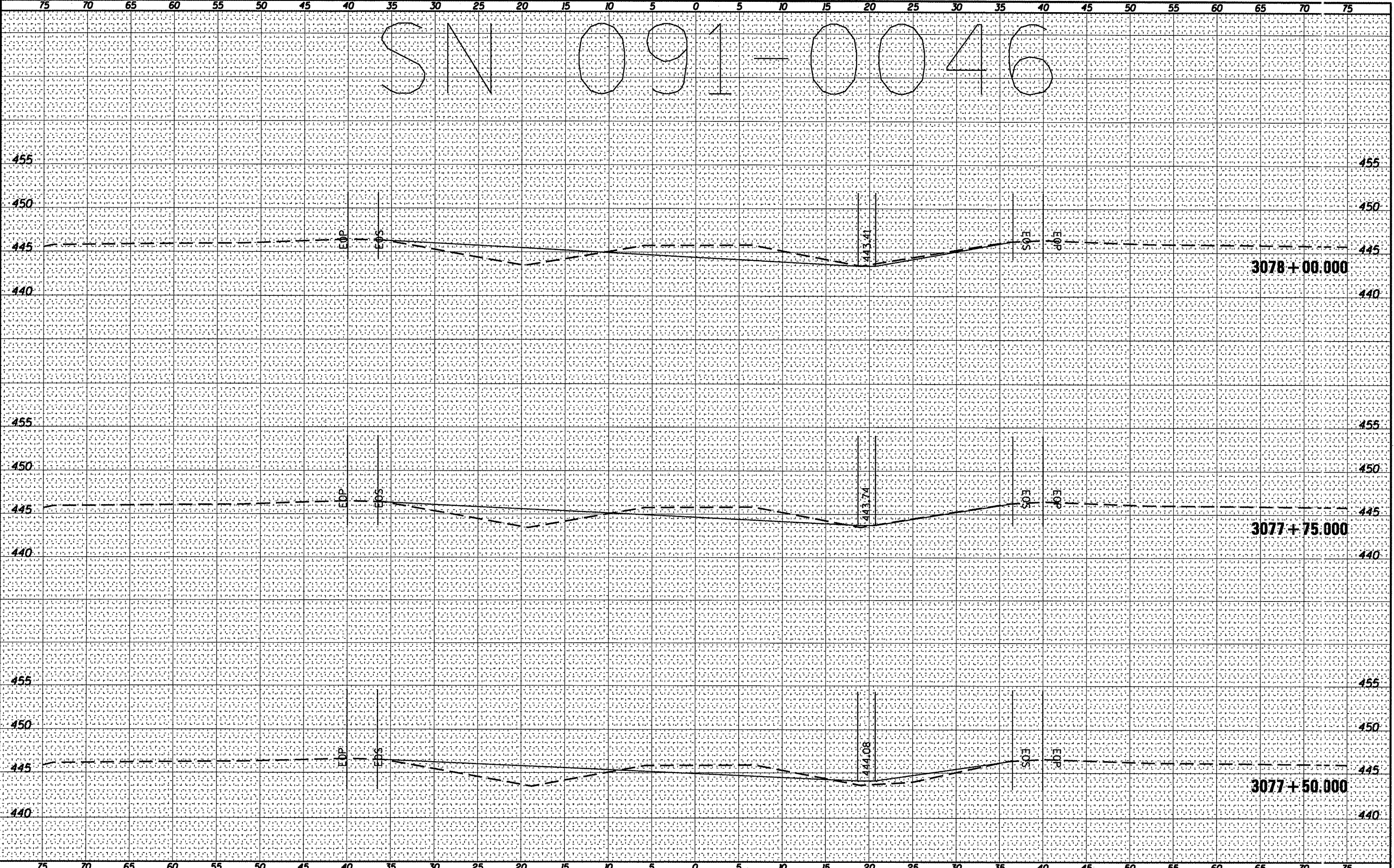


FILE NAME =	USER NAME = shepardgd	DESIGNED -	REVISED -	STATE OF ILLINOIS DEPARTMENT OF TRANSPORTATION				091-0046 CROSS SECTION				F.A. RTE.	SECTION	COUNTY	TOTAL SHEET NO.	
ca:\pr_work\pwsdat\shepardgd\0239668\78228.dgn	0046dagn.dgn	DRAWN -	REVISED -									VAR	D9 SAFETY 2011-1	VAROIS	165	
	PLOT SCALE = 1/8" = 1' IN.	CHECKED -	REVISED -									CONTIACT NO. 78228				
	PLOT DATE = 3/8/2011	DATE -	REVISED -									ILLINOIS FED. AID PROJECT				
SCALE: _____											SHEET NO. ___ OF ___ SHEETS		STA. 3076+75.000 TO STA. 3077+25.000			

# SN 091-0046

BY	DATE

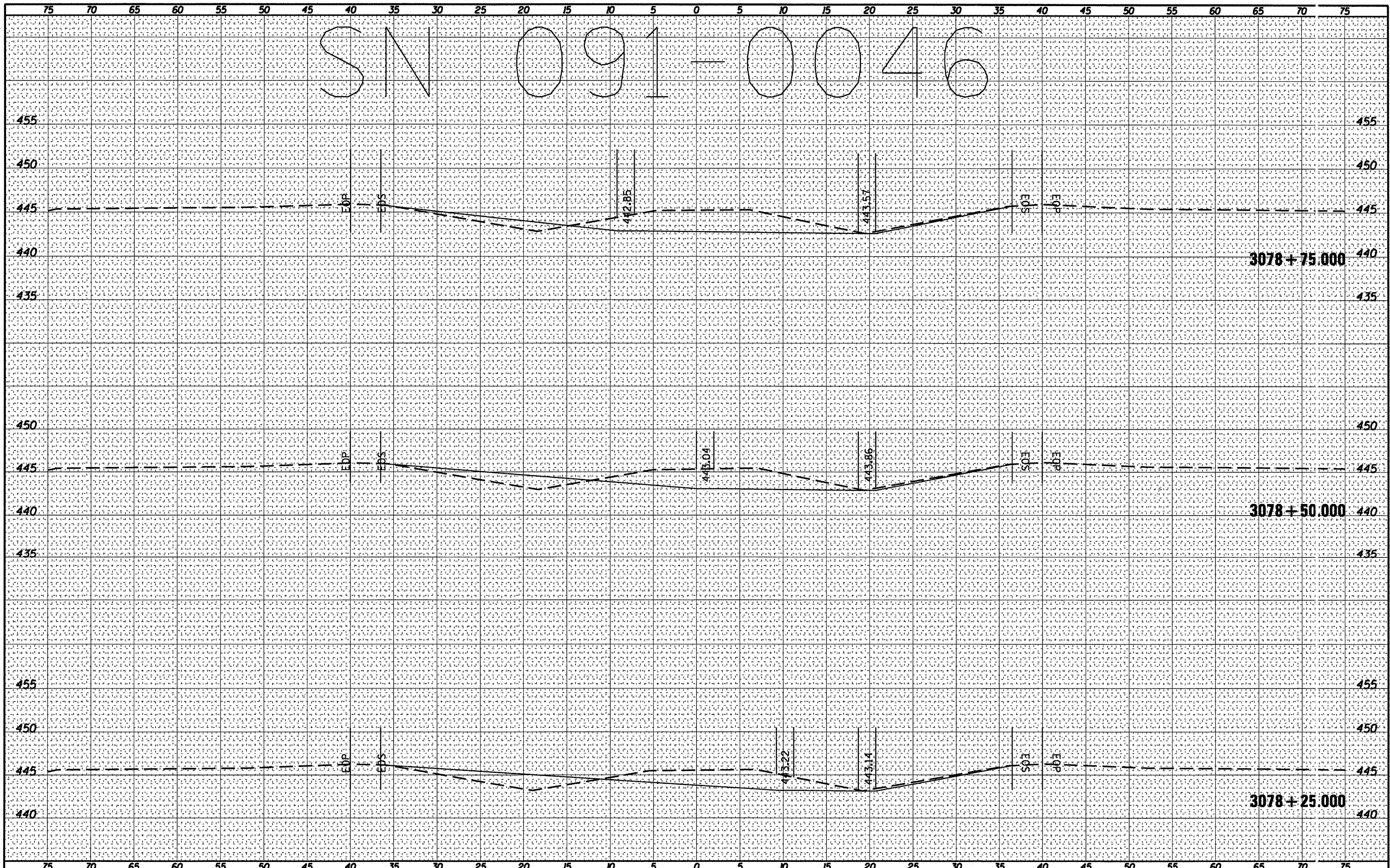
BY	DATE



FILE NAME =	USER NAME = shepardgd	DESIGNED -	REVISED -	<b>STATE OF ILLINOIS</b>	<b>091-0046 CROSS SECTION</b>	F.A. RTE.	SECTION	COUNTY	TOTAL SHEETS	SHEET NO.
at:\pwork\pwork\shepardgd\0239668\78228.dgn		DRAWN -	REVISED -	<b>DEPARTMENT OF TRANSPORTATION</b>	SCALE: _____	VAR	D9 SAFETY 2011-1	VARIOLS	165	111
		CHECKED -	REVISED -		SHEET NO. ___ OF ___ SHEETS					CONTRACT NO. 78228
		DATE	REVISED		STA. 3077+50.000 TO STA. 3078+00.000					ILLINOIS FED. AID PROJECT

FINAL SURVEY	DATE
BY	
REVISIONS	
NOTED	
TEMPLATE	
AREAS	
CHECKED	
NO.	

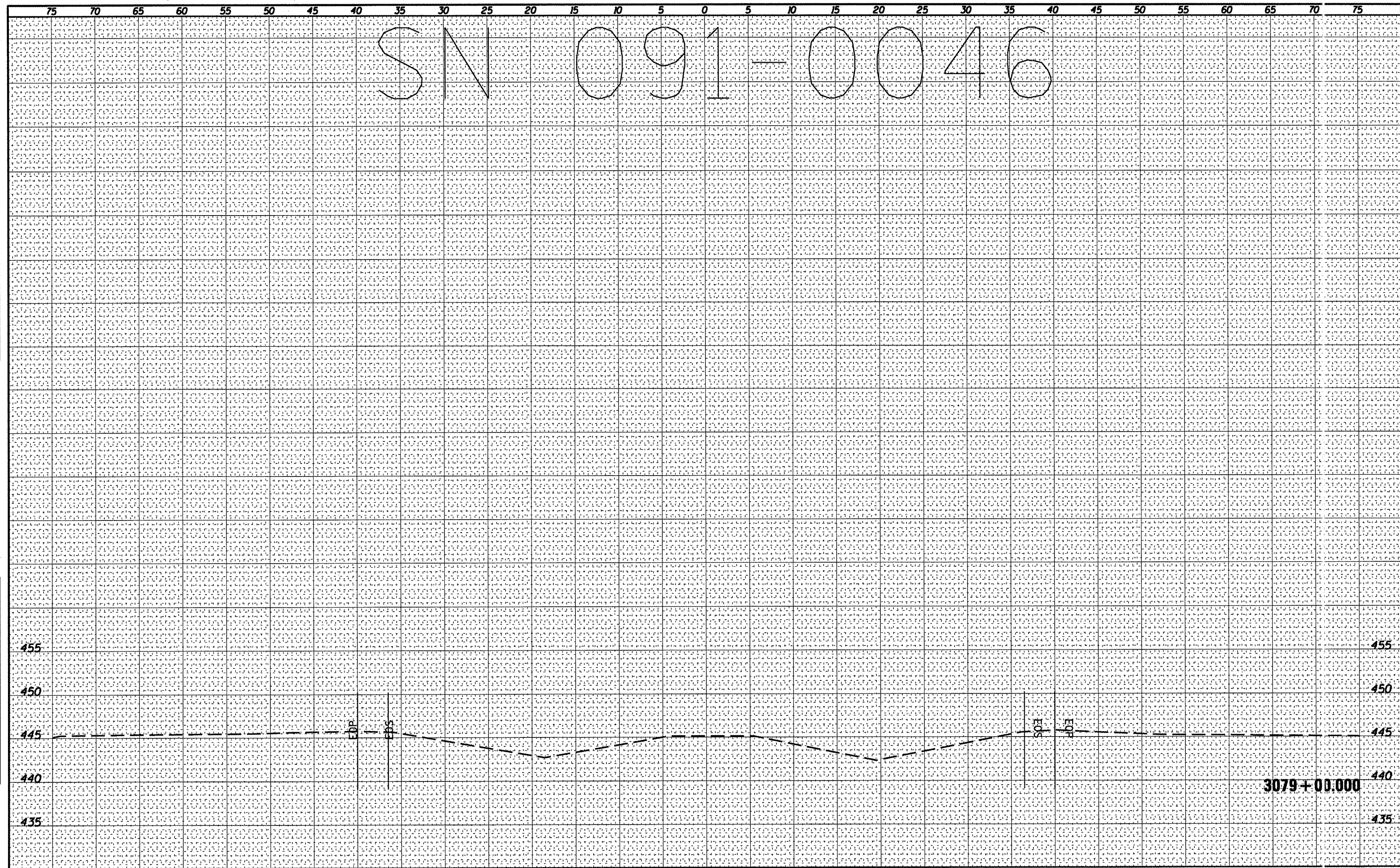
ORIGINAL SURVEY	DATE
BY	
REVISIONS	
NOTED	
TEMPLATE	
AREAS	
CHECKED	
NO.	



FILE NAME =	USER NAME = shepardgd	DESIGNED -	REVISED -	<b>STATE OF ILLINOIS</b> <b>DEPARTMENT OF TRANSPORTATION</b>	<b>091-0046 CROSS SECTION</b>			F.A. RTE.	SECTION	COUNTY	TOTAL SHEETS	SHEET NO.
ca:\pwwork\pwwork\shepardgd\0239668\78226.dgn	@046dsgn.dgn	DRAWN -	REVISED -		VAR	09 SAFETY 2011-1	VAR(US	165	112			
PLOT SCALE = 18.3122' / IN.	CHECKED -	REVISED -	REVISED -		SCALE: _____	SHEET NO. ___ OF ___ SHEETS	CONTRACT NO. 78228	ILLINOIS FED. AID PROJEC				
PLOT DATE = 3/8/2011	DATE -	REVISED -	REVISED -									

FINAL SURVEY NO.	DATE
SUBMITTED	BY
PLOTTED	
TEMPLATE	
AREAS CHECKED	

ORIGINAL SURVEY NO.	DATE
SUBMITTED	BY
PLOTTED	
TEMPLATE	
AREAS CHECKED	

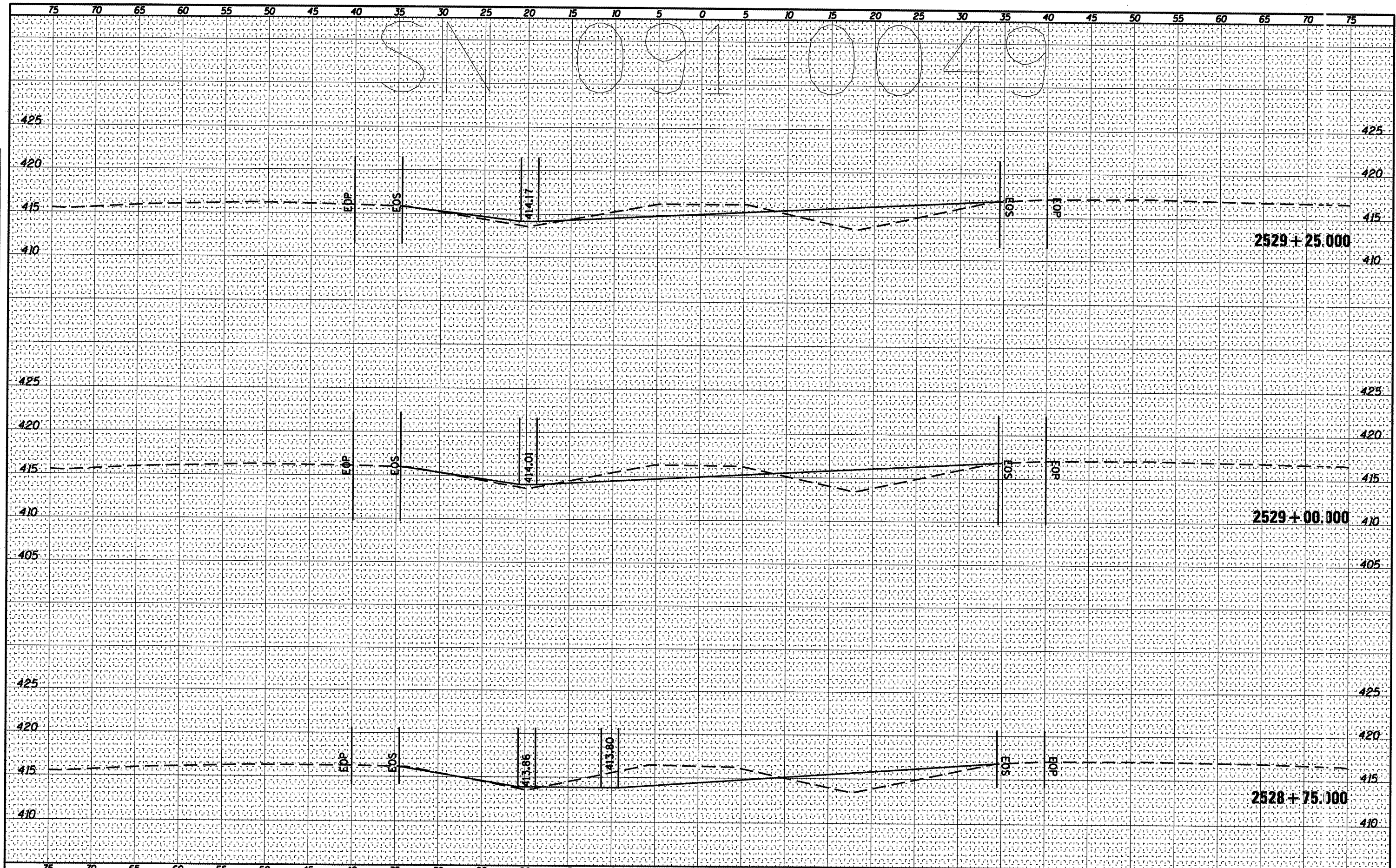


FILE NAME =	USER NAME = shepardgd	DESIGNED -	REVISED -	<b>091-0046 CROSS SECTION</b>	F.A. RTE.	SECTION	CO. JNTY	TOTAL SHEETS	SHEET NO.
es:\pwwork\pwwidot\shepardgd\0239668\78228.dgn	0046dsgn.dgn	DRAWN -	REVISED -	<b>STATE OF ILLINOIS DEPARTMENT OF TRANSPORTATION</b>	VAR	D9 SAFETY 2011-1	VAIIOUS	165	113
PLOT SCALE = 10.3122' / IN.	PLOT DATE = 3/8/2011	CHECKED -	REVISED -	<b>SCALE: _____ SHEET NO. ___ OF ___ SHEETS STA. 3079+00.000 TO STA. 3079+00.000</b>	<b>CO. TRACT NO. 78228</b>		ILLINOIS FED. AID PROJECT		



FINAL SURVEY BY DATE  
 SURVEYED PLOTTED  
 NOTE BOOK RECALC  
 AREAS CHECKED NO.

ORIGINAL SURVEY BY DATE  
 SURVEYED PLOTTED  
 NOTE BOOK RECALC  
 AREAS CHECKED NO.



S O U R C E

FILE NAME = USER NAME = shepardgd  
 c:\pwork\pwork\shepardgd\0239658\78228.dgn  
 PLOT SCALE = 10.3122' / IN.  
 PLOT DATE = 3/8/2011

DESIGNED -	REVISED -
DRAWN -	REVISED -
CHECKED -	REVISED -
DATE -	REVISED -

**STATE OF ILLINOIS  
 DEPARTMENT OF TRANSPORTATION**

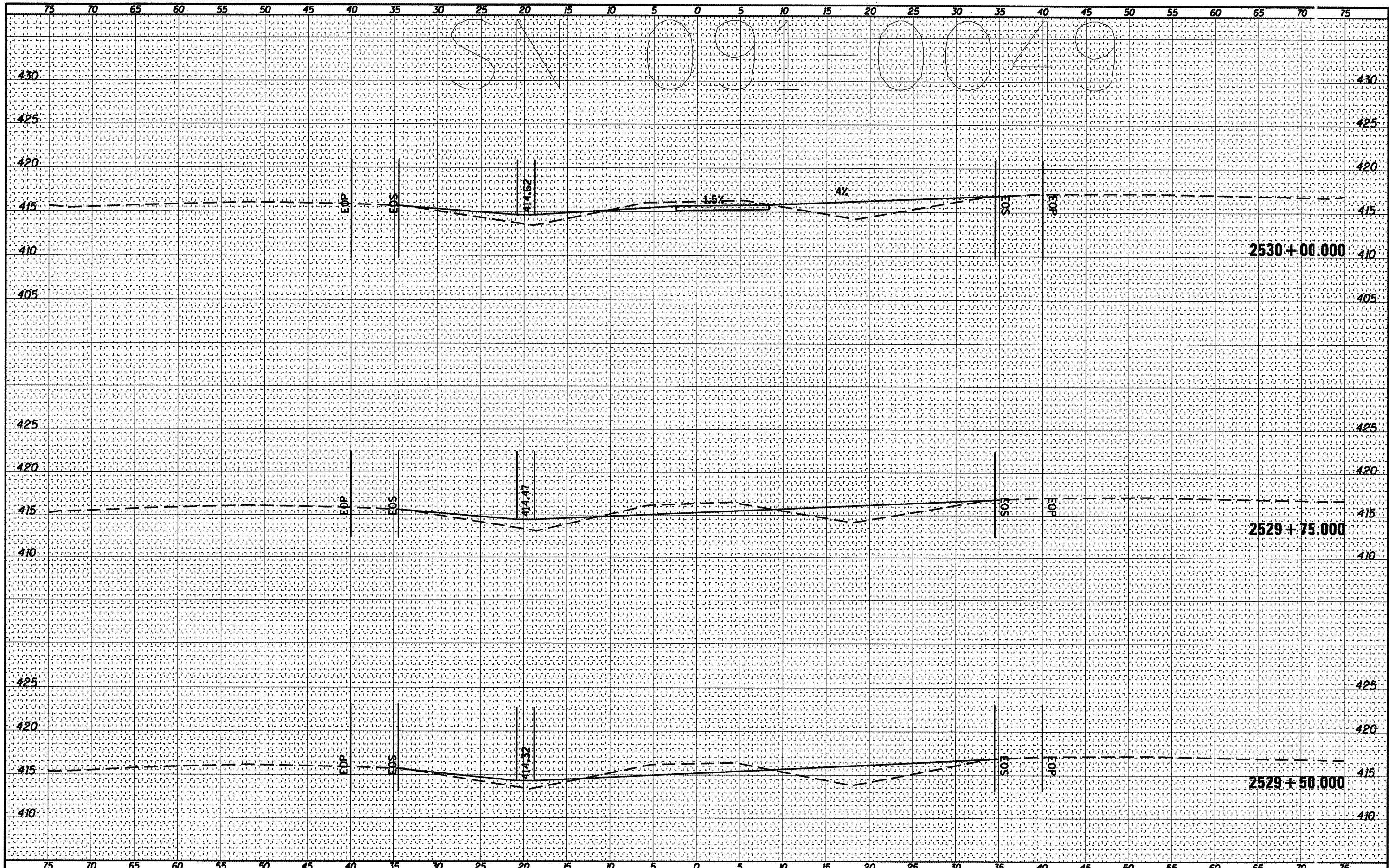
**091-0049 CROSS SECTION**

SCALE: SHEET NO. OF SHEETS STA. 2528+75.000 TO STA. 2529+25.000

F.A. RTE.	SECTION	COUNT	TOTAL SHEETS	SHEET NO.
VAR	D9 SAFETY 2011-1	VARIOU	165	115
			CONTRACT NO. 78228	
ILLINOIS FED. AID PROJECT				

FINAL SURVEY	DATE
SUBMITTED	
NOTE BOOK	
TEMPLATE	
AREAS	
CHECKED	

ORIGINAL SURVEY	DATE
SUBMITTED	
NOTE BOOK	
TEMPLATE	
AREAS	
CHECKED	

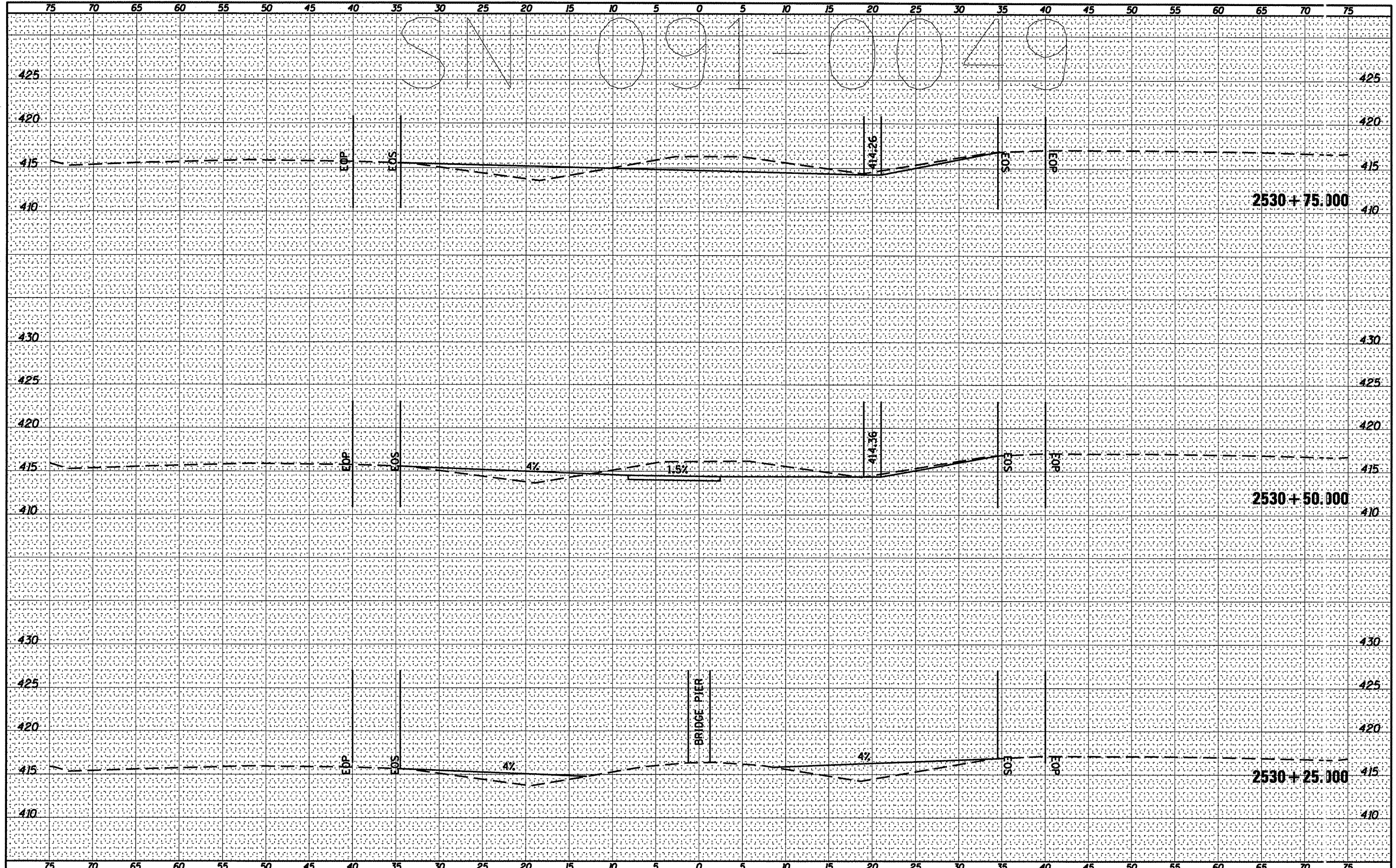


FILE NAME =	USER NAME = shepardgd	DESIGNED -	REVISED -	<b>STATE OF ILLINOIS</b> <b>DEPARTMENT OF TRANSPORTATION</b>	<b>091-0049 CROSS SECTION</b>		SCALE: _____	SHEET NO. ___ OF ___ SHEETS	STA. 2529+50.000 TO STA. 2530+00.000	ILLINOIS FED. AID PROJEC
ca:\pwork\pmdot\shepardgd\0239688\78228.09	0049dsgn.dgn	DRAWN -	REVISED -		SECTION	COUNTY	TOTAL SHEETS	SHEET NO.		
		CHECKED -	REVISED -		D9 SAFETY 2011-1	VARI (US	165	116		
		DATE -	REVISED -		CONTRACT NO. 78228					



BY \_\_\_\_\_ DATE \_\_\_\_\_  
 ORIGINAL SURVEY \_\_\_\_\_  
 SURVEYED \_\_\_\_\_  
 PLOTTED \_\_\_\_\_  
 NOTE BOOK \_\_\_\_\_  
 AREAS CHECKED \_\_\_\_\_

BY \_\_\_\_\_ DATE \_\_\_\_\_  
 ORIGINAL SURVEY \_\_\_\_\_  
 SURVEYED \_\_\_\_\_  
 PLOTTED \_\_\_\_\_  
 NOTE BOOK \_\_\_\_\_  
 AREAS CHECKED \_\_\_\_\_



FILE NAME = c:\pwwork\pwwork\shepardgd\0239668\78228\_09-0049.dgn  
 USER NAME = shepardgd  
 PLOT SCALE = 10.3122' / IN.  
 PLOT DATE = 3/8/2011

DESIGNED - ---	REVISED - ---
DRAWN - ---	REVISED - ---
CHECKED - ---	REVISED - ---
DATE - ---	REVISED - ---

**STATE OF ILLINOIS  
 DEPARTMENT OF TRANSPORTATION**

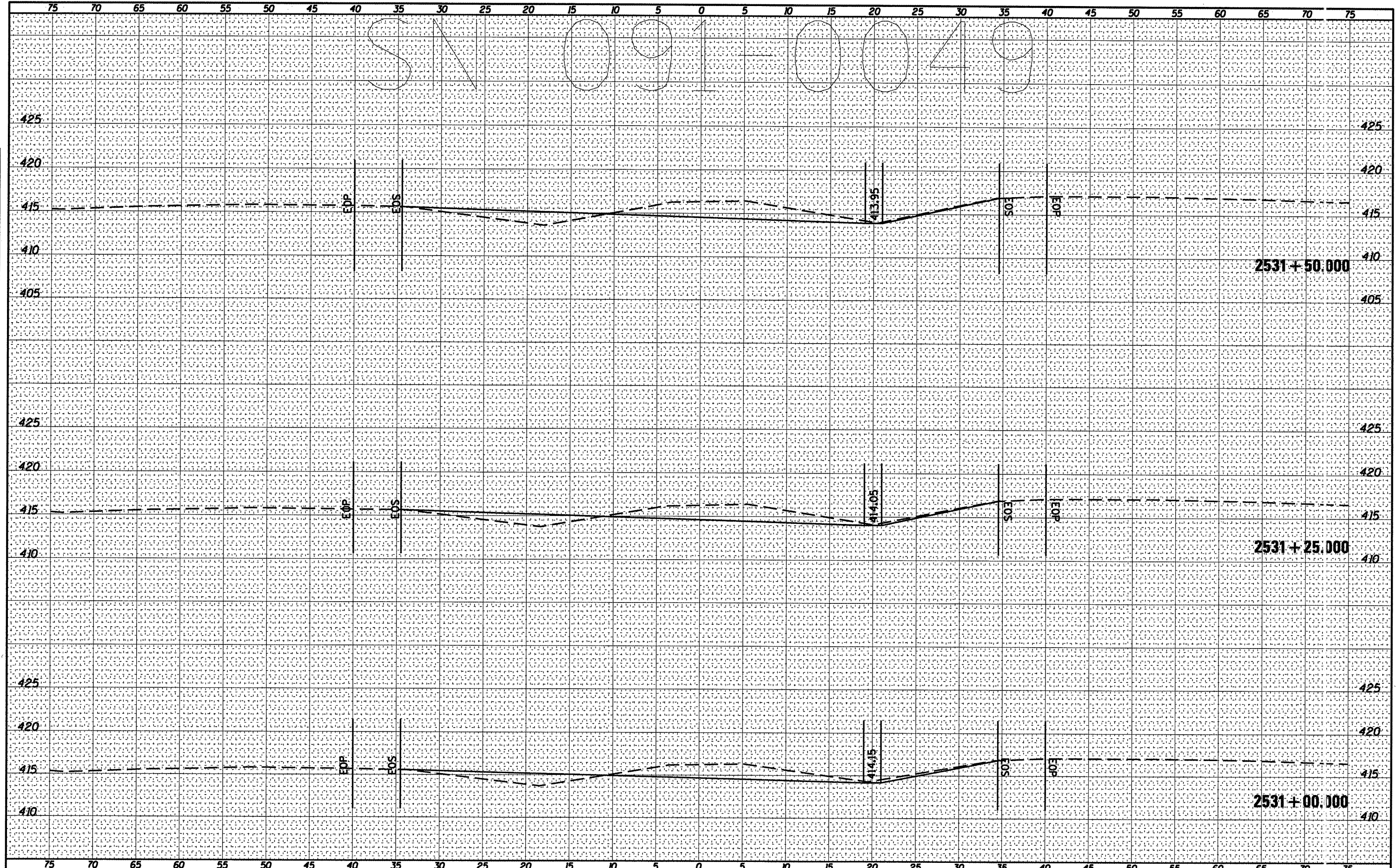
**091-0049 CROSS SECTION**

SCALE: \_\_\_\_\_ SHEET NO. \_\_\_\_\_ OF \_\_\_\_\_ SHEETS STA. 2530+25.000 TO STA. 2530+75.000

F.A. RTE.	SECTION	COUNT	TOTAL SHEET NO.
VAR	D9 SAFETY 2011-1	VARIOUS	165 117
			CONTRACT NO. 78228
ILLINOIS FED. AID PROJECT			

BY	DATE
FINISHED SURVEY	SURVEYED
NOTE BOOK	PLOTTED
NO.	REMARKS
	AREAS CHECKED

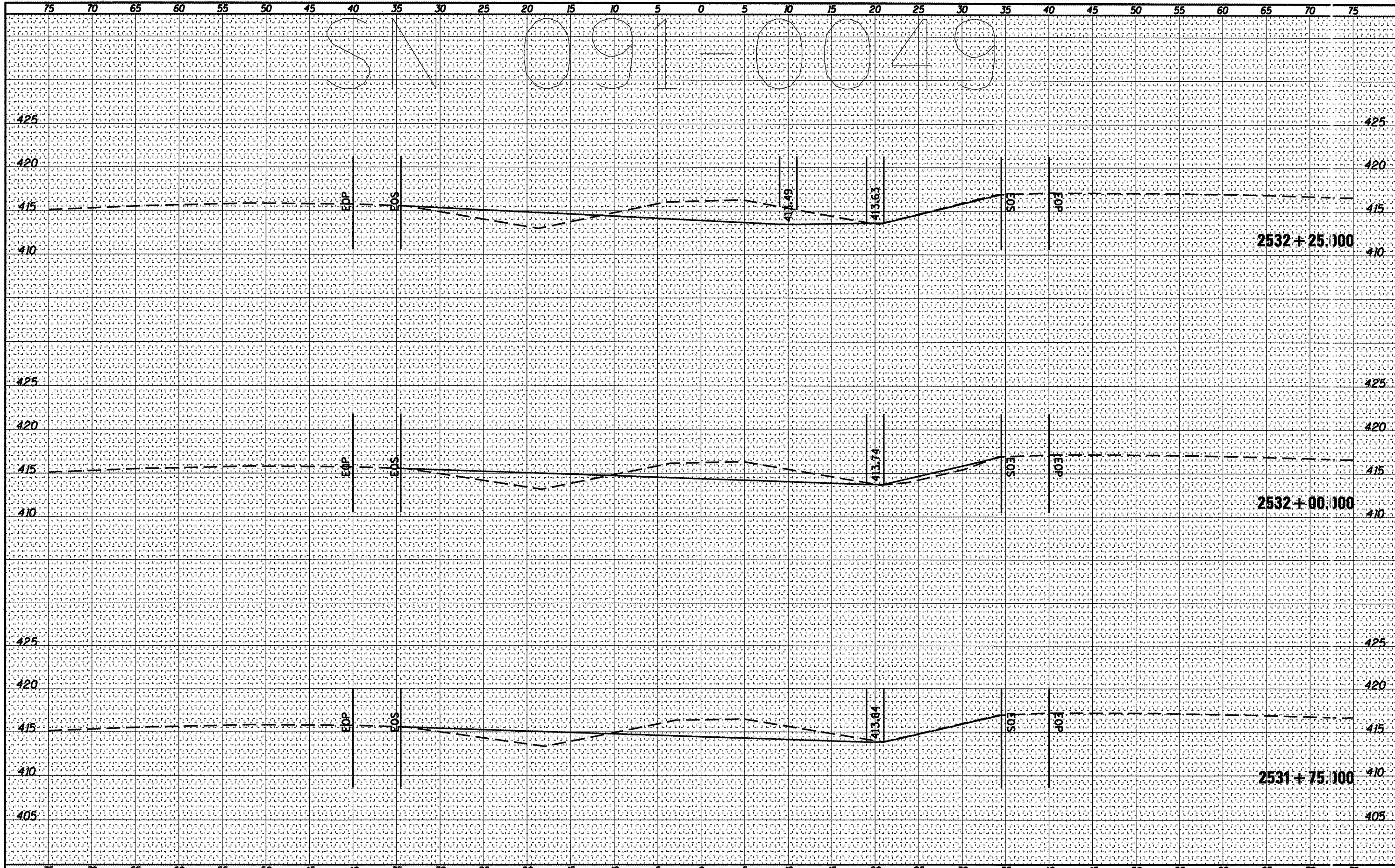
BY	DATE
ORIGINAL SURVEY	SURVEYED
NOTE BOOK	PLOTTED
NO.	REMARKS
	AREAS CHECKED



FILE NAME =	USER NAME = shepardgd	DESIGNED -	REVISED -	<b>STATE OF ILLINOIS</b> <b>DEPARTMENT OF TRANSPORTATION</b>	<b>091-0049 CROSS SECTION</b>				F.A. RTE. VAR	SECTION	COUNT	TOTAL SHEETS	SHEET NO.
at:\p\work\p\idat\shepardgd\0239668\78228_091-0049.dgn		DRAWN -	REVISED -							D9 SAFETY 2011-1	VARIATIONS	165	118
PLOT SCALE = 10.3122' / IN.		CHECKED -	REVISED -							CONTRACT NO. 78228			
PLOT DATE = 3/8/2011		DATE -	REVISED -							ILLINOIS FED. AID PROJECT			
SCALE: _____					SHEET NO. ___ OF ___ SHEETS		STA. 2531+00.000 TO STA. 2531+80.000						

DATE	
BY	
FINAL SURVEY	
SURVEYED	
NOTE BOOK	
TEMP. OUT	
AREAS CHECKED	
NO.	

DATE	
BY	
ORIGINAL SURVEY	
SURVEYED	
NOTE BOOK	
TEMP. OUT	
AREAS CHECKED	
NO.	

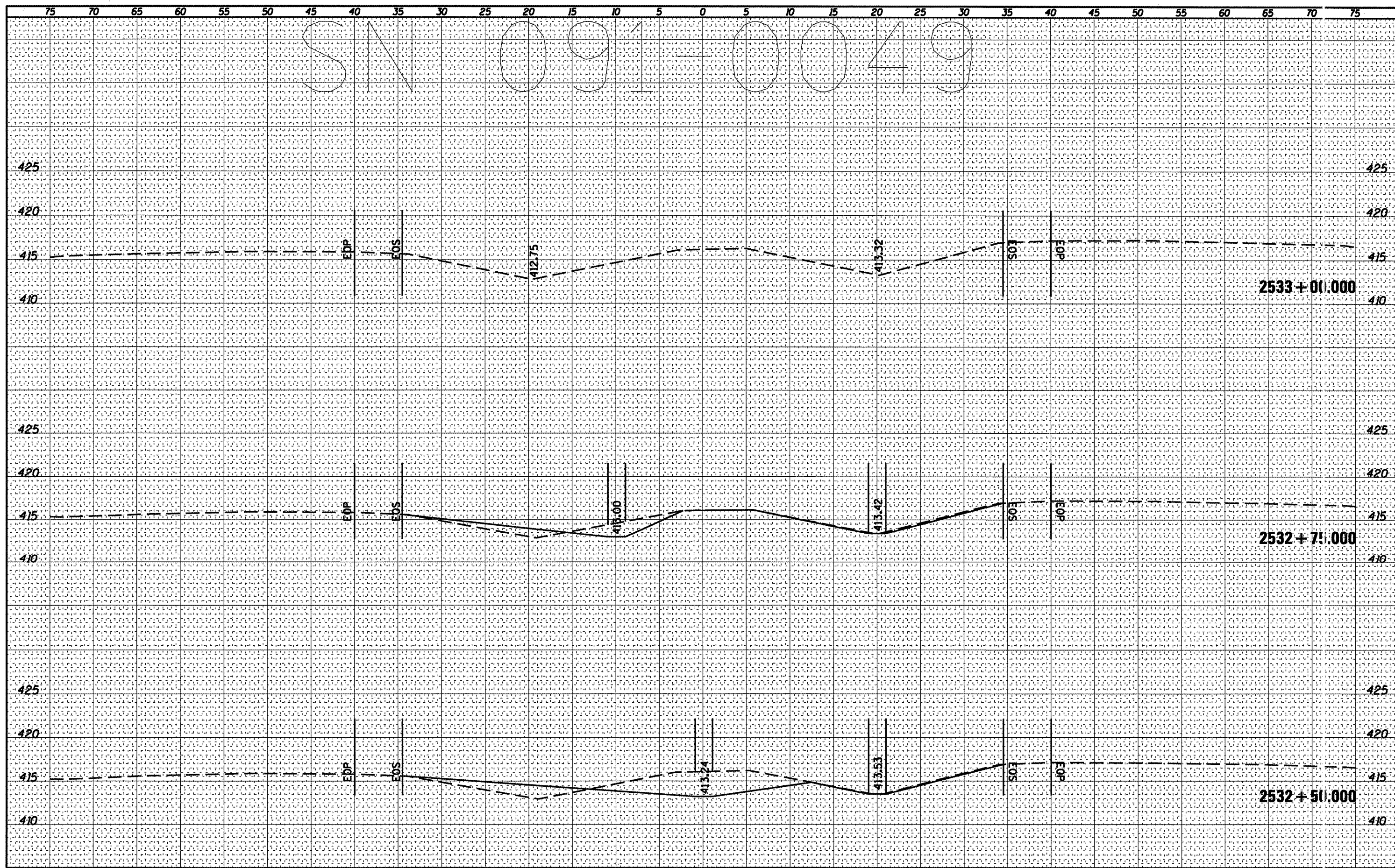


FILE NAME =	USER NAME = shepardgd	DESIGNED -	REVISED -	<b>STATE OF ILLINOIS</b> <b>DEPARTMENT OF TRANSPORTATION</b>	<b>091-0049 CROSS SECTION</b>		F.A. RTE. VAR	SECTION	COUNTY	TOTAL SHEETS	SHEET NO.
DRAWN	REVISED	DRAWN	REVISED					09 SAFETY 2011-1	VARIOUS	165	119
PLOT SCALE = 10.3122' / IN.	CHECKED	CHECKED	REVISED		SCALE: _____ SHEET NO. ___ OF ___ SHEETS		STA. 2531+75.000 TO STA. 2532+25.000		CONTRACT NO. 78228		ILLINOIS FED. AID PROJECT
PLOT DATE = 3/8/2011	DATE	DATE	REVISED								

# SOUNDING

DATE	
BY	
FINISHED SURVEY	
PLOTTED	
NOTE BOOK	
AREAS CHECKED	

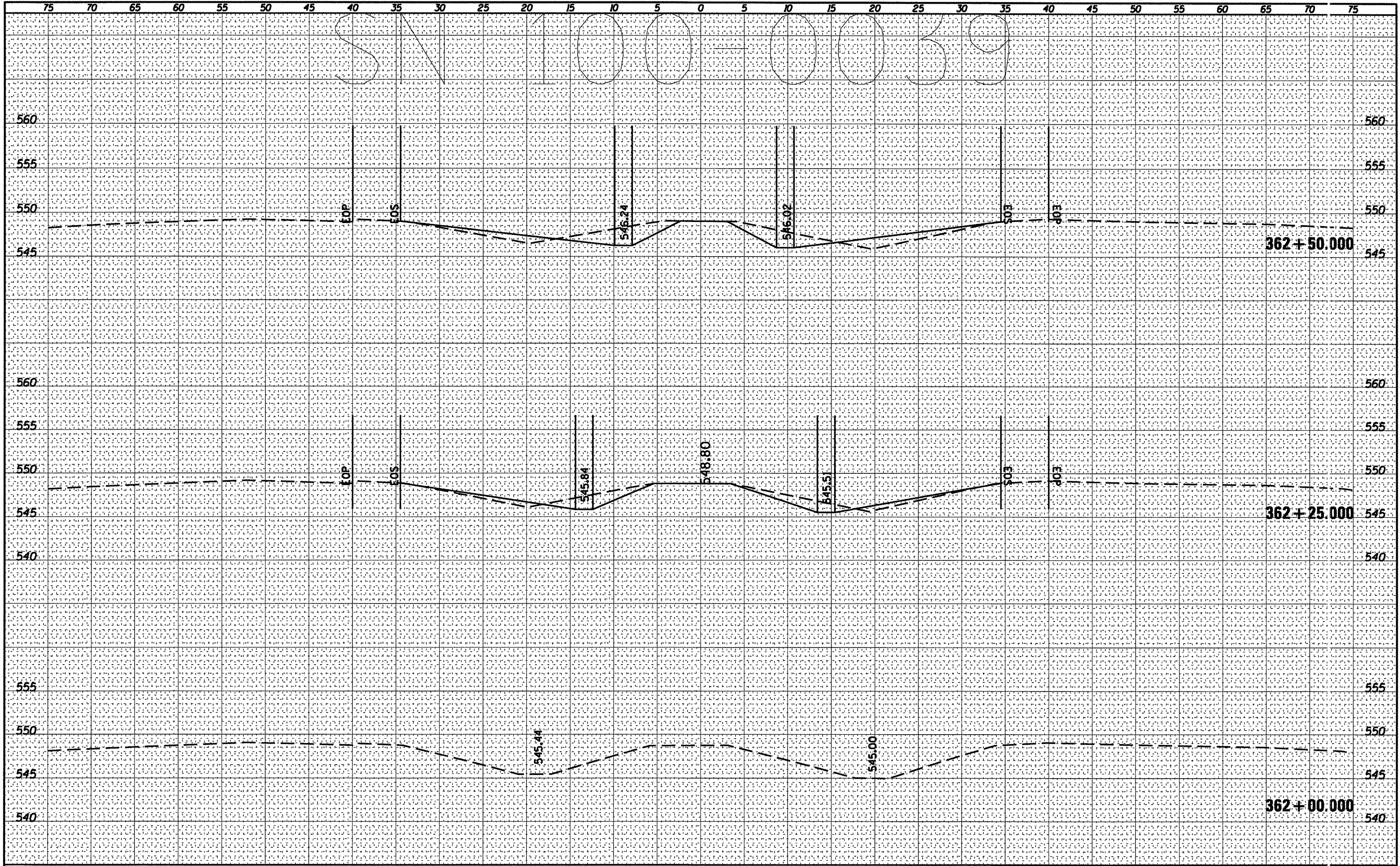
DATE	
BY	
ORIGINAL SURVEY	
PLOTTED	
NOTE BOOK	
AREAS CHECKED	



FILE NAME =	USER NAME = shepardgd	DESIGNED -	REVISED -	<b>STATE OF ILLINOIS DEPARTMENT OF TRANSPORTATION</b>	<b>091-0049 CROSS SECTION</b>	F.A. RTE.	SECTION	COUNTY	TOTAL SHEETS	SHEET NO.
c:\pwork\p\sd\shepardgd\0239668\78228.dgn	0049dsgn.dgn	DRAWN -	REVISED -			VAR	D9 SAFETY 2011-1	VARIOUS	165	120
	PLOT SCALE = 10.3122' / IN.	CHECKED -	REVISED -							
	PLOT DATE = 3/8/2011	DATE -	REVISED -							
SCALE: _____ SHEET NO. ____ OF ____ SHEETS STA. 2532+50.000 TO STA. 2533+00.000						ILLINOIS FED. AID PROJ. T				

DATE	
BY	
FINN	
SURVEY	
NO. _____	
NOTE BOOK	
NO. _____	
AREAS CHECKED	

DATE	
BY	
ORIGNA	
SURVEY	
NO. _____	
NOTE BOOK	
NO. _____	
AREAS CHECKED	



FILE NAME = c:\pwwork\pwwork\shepardgd\0231668\78228.100-0039.dgn  
 USER NAME = shepardgd  
 PLOT SCALE = 1/8" = 1' IN.  
 PLOT DATE = 3/8/2011

DESIGNED	---	REVISED	---
DRAWN	---	REVISED	---
CHECKED	---	REVISED	---
DATE	---	REVISED	---

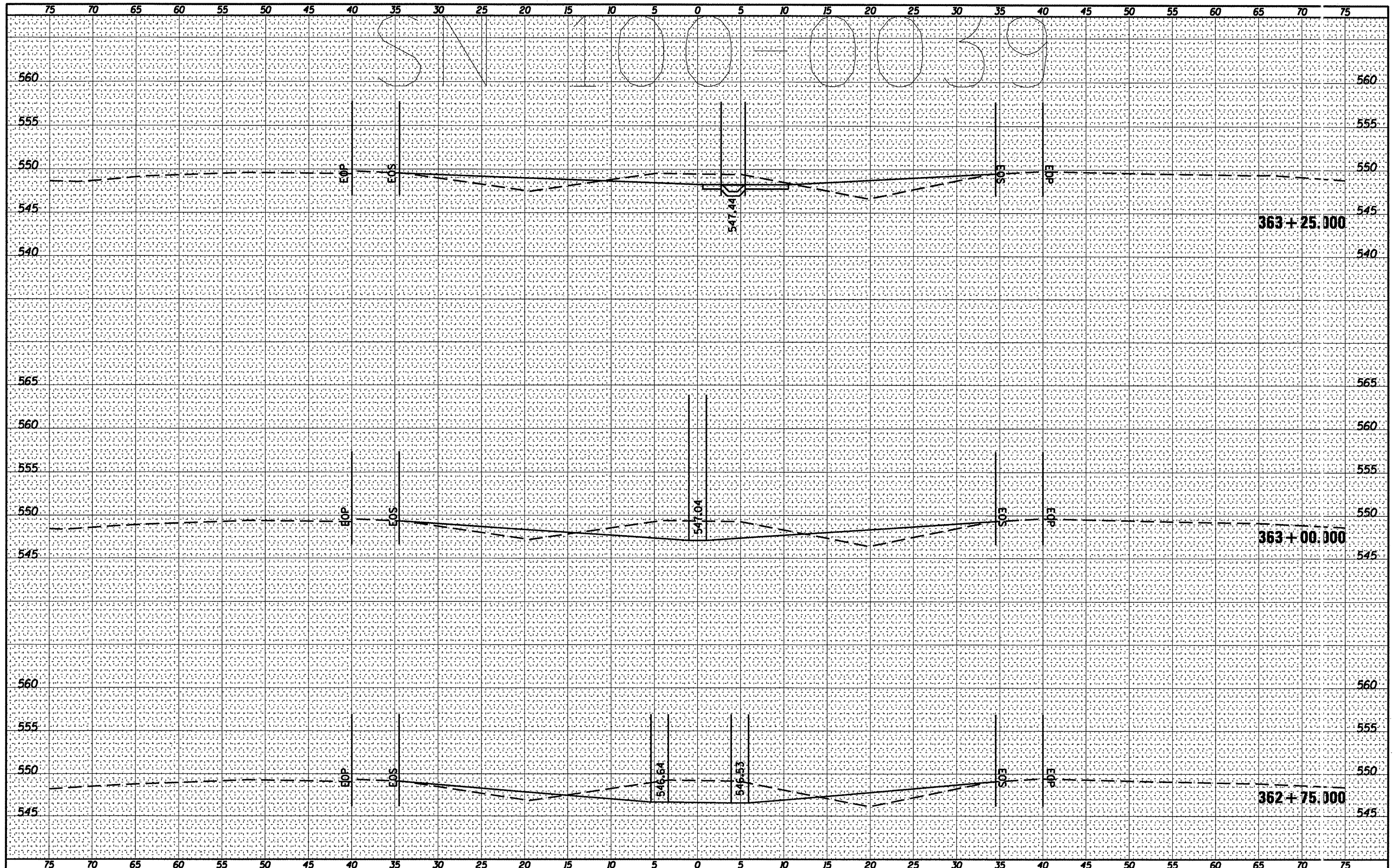
**STATE OF ILLINOIS  
DEPARTMENT OF TRANSPORTATION**

**100-0039 CROSS SECTION**  
 SCALE: \_\_\_\_\_ SHEET NO. \_\_\_ OF \_\_\_ SHEETS STA. 362+00.000 TO STA. 362+50.000

F.A. RTE.	SECTION	COUNTY	TOTAL SHEETS	SHEET NO.
VAR	D9 SAFETY 2011-1	VARIOS	165	121
				CONTRACT NO. 78228
ILLINOIS FED. AID PROJECT				

BY: \_\_\_\_\_ DATE: \_\_\_\_\_  
 ORIGINAL SURVEY PLOTTED AREAS CHECKED  
 SURVEYED PLOTTED AREAS CHECKED  
 NOTE BOOK NO. \_\_\_\_\_

BY: \_\_\_\_\_ DATE: \_\_\_\_\_  
 ORIGINAL SURVEY PLOTTED AREAS CHECKED  
 SURVEYED PLOTTED AREAS CHECKED  
 NOTE BOOK NO. \_\_\_\_\_



FILE NAME = c:\p\work\p\idat\sheperdgd\0239668\78228.100-0039.dgn  
 USER NAME = sheperdgd  
 PLOT SCALE = 10.3122' / IN.  
 PLOT DATE = 3/8/2011

DESIGNED	---	REVISED	-----
DRAWN	---	REVISED	-----
CHECKED	---	REVISED	-----
DATE	-----	REVISED	-----

**STATE OF ILLINOIS  
 DEPARTMENT OF TRANSPORTATION**

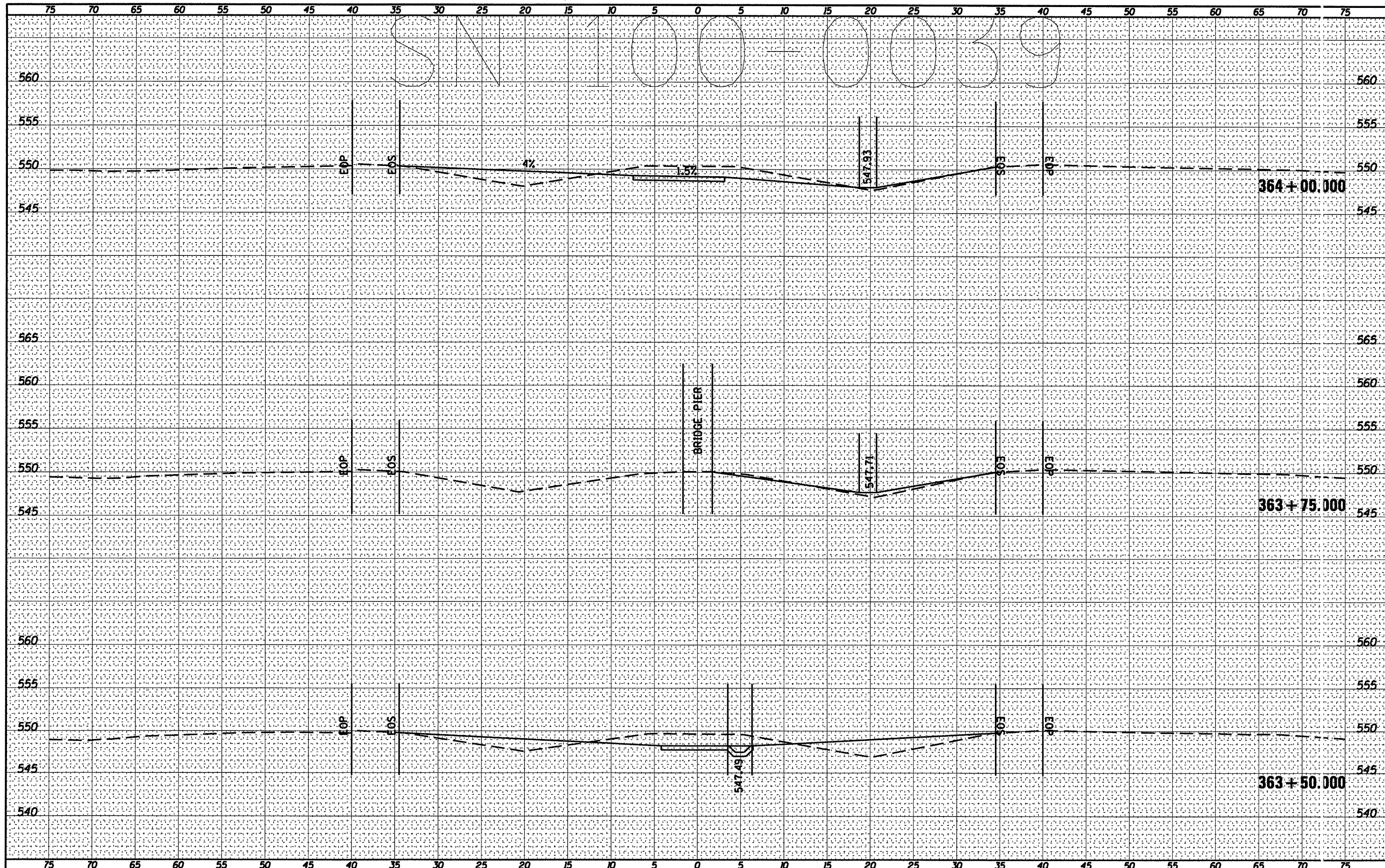
**100-0039 CROSS SECTION**

SCALE: \_\_\_\_\_ SHEET NO. \_\_\_\_\_ OF \_\_\_\_\_ SHEETS STA. 362+75.000 TO STA. 363+25.000

F.A. RTE.	SECTION	COUNT	TOTAL SHEETS
VAR	09 SAFETY 2011-1	VARIOUS	165 122
		CONTRACT NO. 78228	
ILLINOIS FED. AID PROJECT			

DATE	
BY	
FINAL SURVEY	SURVEYED
NOTE BOOK	PLOTTED
NO.	AREAS CHECKED

DATE	
BY	
ORIGINAL SURVEY	SURVEYED
NOTE BOOK	PLOTTED
NO.	AREAS CHECKED



FILE NAME = c:\pwork\pvidot\shepa.dgd\0239668\78228.100-0039.dgn  
 USER NAME = shepardgd  
 PLOT SCALE = 10.3122' / IN.  
 PLOT DATE = 3/8/2011

DESIGNED	---	REVISED	---
DRAWN	---	REVISED	---
CHECKED	---	REVISED	---
DATE	---	REVISED	---

**STATE OF ILLINOIS  
DEPARTMENT OF TRANSPORTATION**

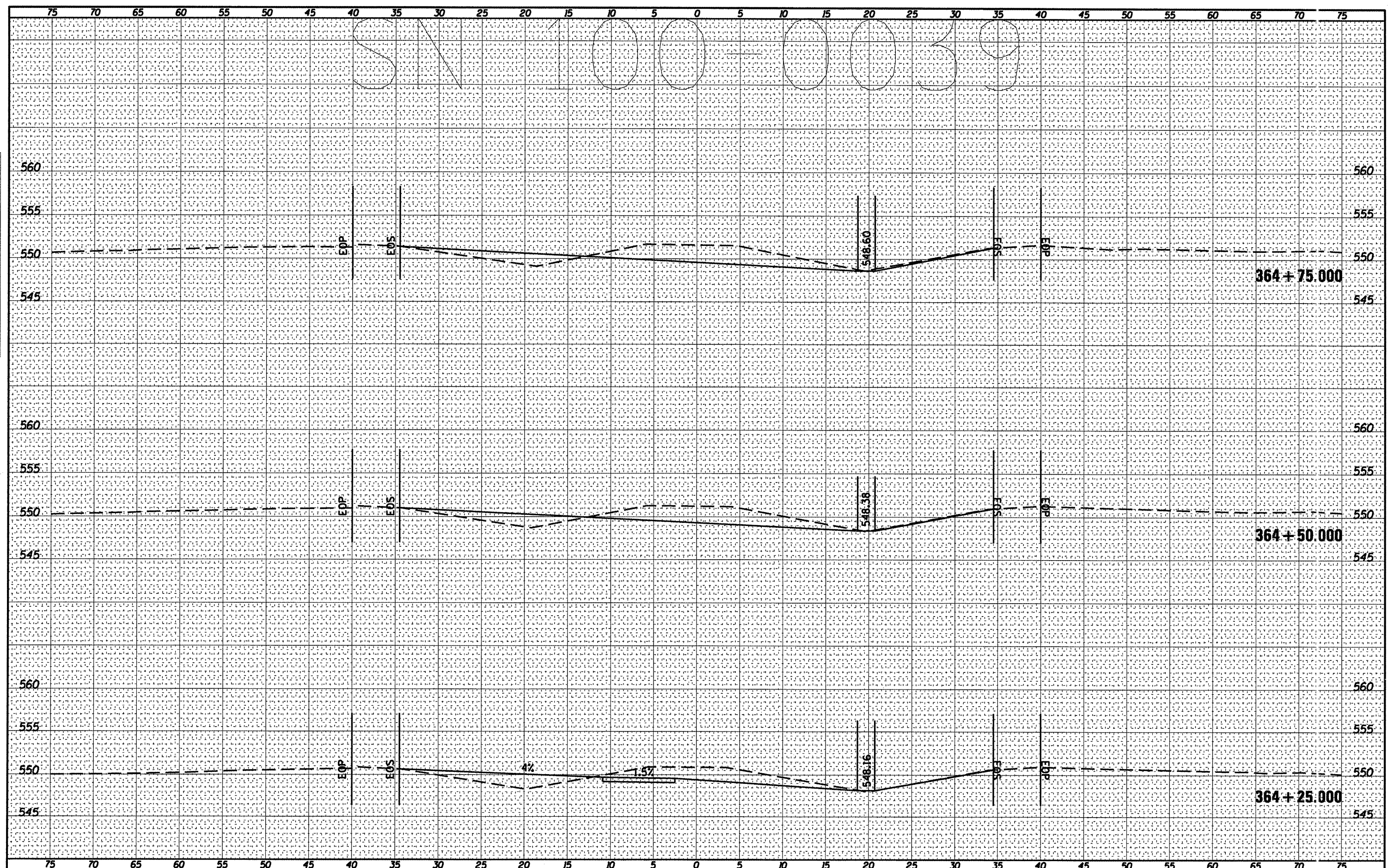
**100-0039 CROSS SECTION**

SCALE: \_\_\_\_\_ SHEET NO. \_\_\_ OF \_\_\_ SHEETS STA. 363+50.000 TO STA. 364+00.000

F.A. RTE.	SECTION	COUNT / TOTAL SHEETS	SHEET NO.
VAR	09 SAFETY 2011-1	VARIOUS 165 123	123
		CONTRACT NO. 78228	
ILLINOIS FED. AID PROJECT			

FINAL SURVEY	DATE
SURVEYED	
PLOTTED	
TEMPLATE	
NOTE BOOK	
AREAS CHECKED	
NO.	

ORIGINAL SURVEY	DATE
SURVEYED	
PLOTTED	
TEMPLATE	
NOTE BOOK	
AREAS CHECKED	
NO.	

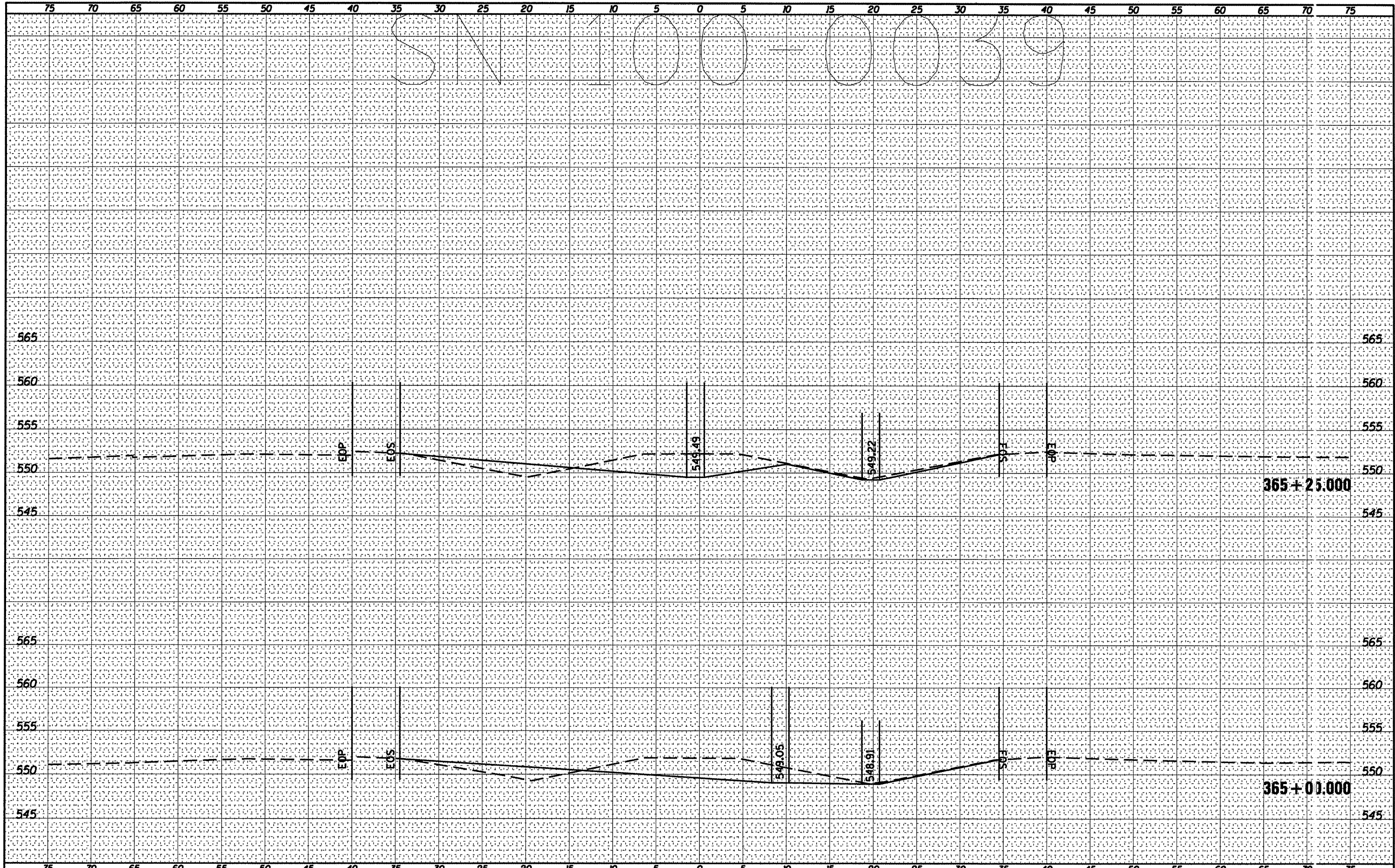


FILE NAME =	USER NAME = shepardgd	DESIGNED -	REVISED -	<b>STATE OF ILLINOIS</b> <b>DEPARTMENT OF TRANSPORTATION</b>	100-0039 CROSS SECTION		F.A. RTE. SECTION D9 SAFETY 2011-1 COUNT Y VARIOUS TOTAL SHEETS 165 124 CONTRACT NO. 78228 ILLINOIS FED. AID PROJECT	
at:\pwork\pwork\shepardgd\0239668\78228.100-0039.dgn		DRAWN -	REVISED -		SCALE: _____	SHEET NO. ___ OF ___ SHEETS		STA. 364+25.000 TO STA. 364+75.000
PLOT SCALE = 1/8" = 1' / IN.		CHECKED -	REVISED -					
PLOT DATE = 3/8/2011		DATE -	REVISED -					



FINAL SURVEY	BY	DATE
NO.		
DESIGNED	PLOTTED	DATE
NOTE BOOK	TEMPLATE	
	AREAS CHECKED	

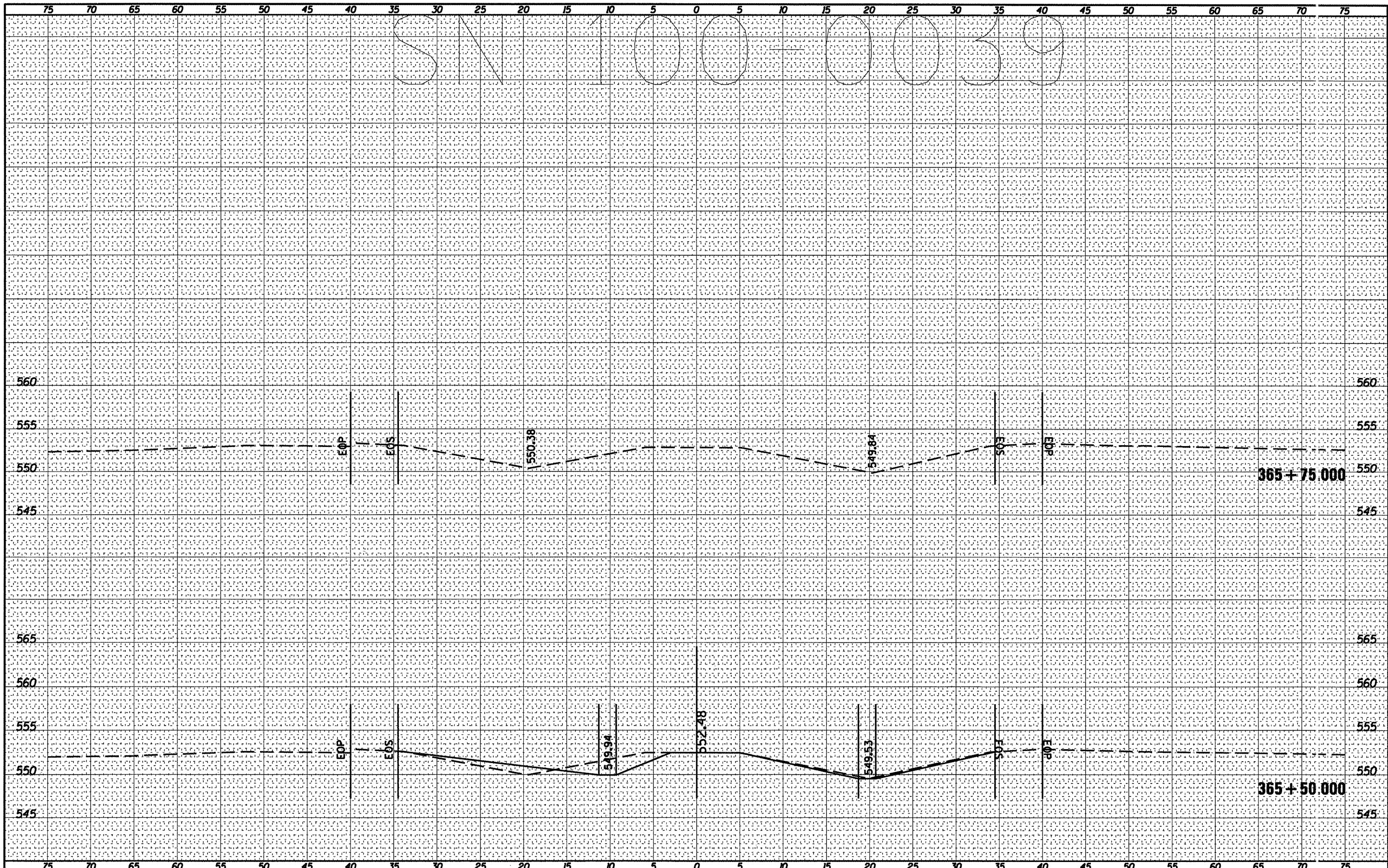
ORIGINAL SURVEY	BY	DATE
NO.		
DESIGNED	PLOTTED	DATE
NOTE BOOK	TEMPLATE	
	AREAS CHECKED	



FILE NAME =	USER NAME = shepardgd	DESIGNED -	REVISED -	<b>STATE OF ILLINOIS DEPARTMENT OF TRANSPORTATION</b>		<b>100-0039 CROSS SECTION</b>		F.A. RTE.	SECTION	COUNTY	TOTAL SHEETS	SHEET NO.
or \pwwork\pwwdot\shepardgd\0239668\78228\100-0039\dgn.dgn	PLOT SCALE = 10.3122' / IN.	DRAWN -	REVISED -					VAR	D9 SAFETY 2011-1	COI IOUS	165	125
PLOT DATE = 3/8/2011	DATE	CHECKED -	REVISED -	SCALE: _____		SHEET NO. OF SHEETS		STA. 365+00.000 TO STA. 365+25.000		COI CONTRACT NO. 78228		(ILLINOIS) FED. AID PROJ CT

FINAL SURVEY	DATE
SURVEYED	BY
PLOTTED	
TEMPLATE	
AREAS	
CHECKED	
NO.	

ORIGINAL SURVEY	DATE
SURVEYED	BY
PLOTTED	
TEMPLATE	
AREAS	
CHECKED	
NO.	



FILE NAME =  
 es:\pwwork\pwwork\shepardgd\0239668\78228\_100

USER NAME = shepardgd  
 0239668.dgn  
 PLOT SCALE = 10.3122' / IN.  
 PLOT DATE = 3/8/2011

DESIGNED	---	REVISED	---
DRAWN	---	REVISED	---
CHECKED	---	REVISED	---
DATE	---	REVISED	---

STATE OF ILLINOIS  
 DEPARTMENT OF TRANSPORTATION

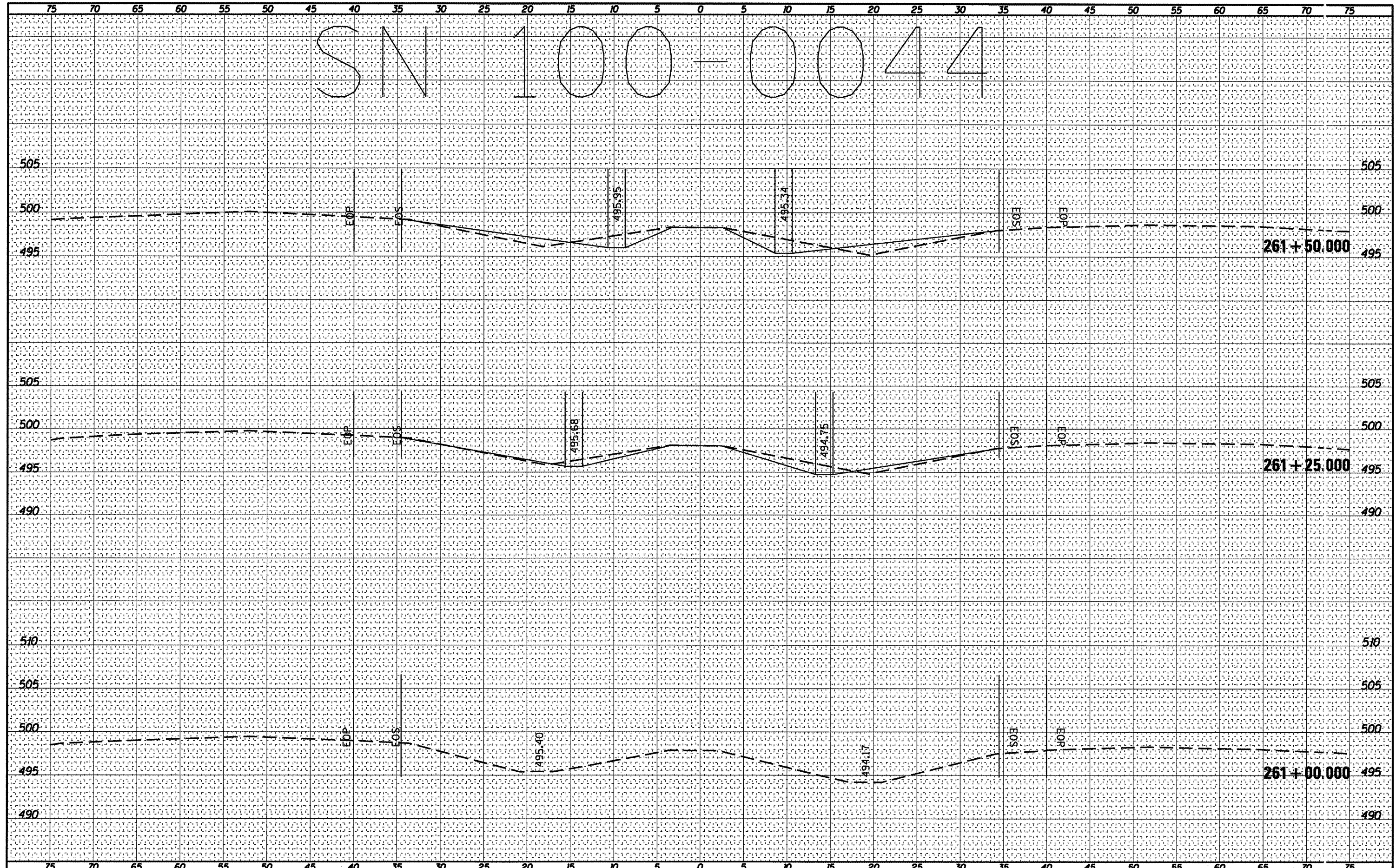
100-0039 CROSS SECTION

SCALE: \_\_\_\_\_ SHEET NO. \_\_\_ OF \_\_\_ SHEETS STA. 365+50.000 TO STA. 365+75.000

F.A. RTE.	SECTION	COUNTY	TOTAL SHEETS	SHEET NO.
VAR	D9 SAFETY 2011-I	VARI(US	165	126
			CONTRACT NO. 78228	
ILLINOIS FED. AID PROJEC				

BY	DATE
ORIGINAL SURVEY	SURVEYED
NOTE BOOK	PLOTTED
NO.	DATE
	AREAS CHECKED

BY	DATE
ORIGINAL SURVEY	SURVEYED
NOTE BOOK	PLOTTED
NO.	DATE
	AREAS CHECKED

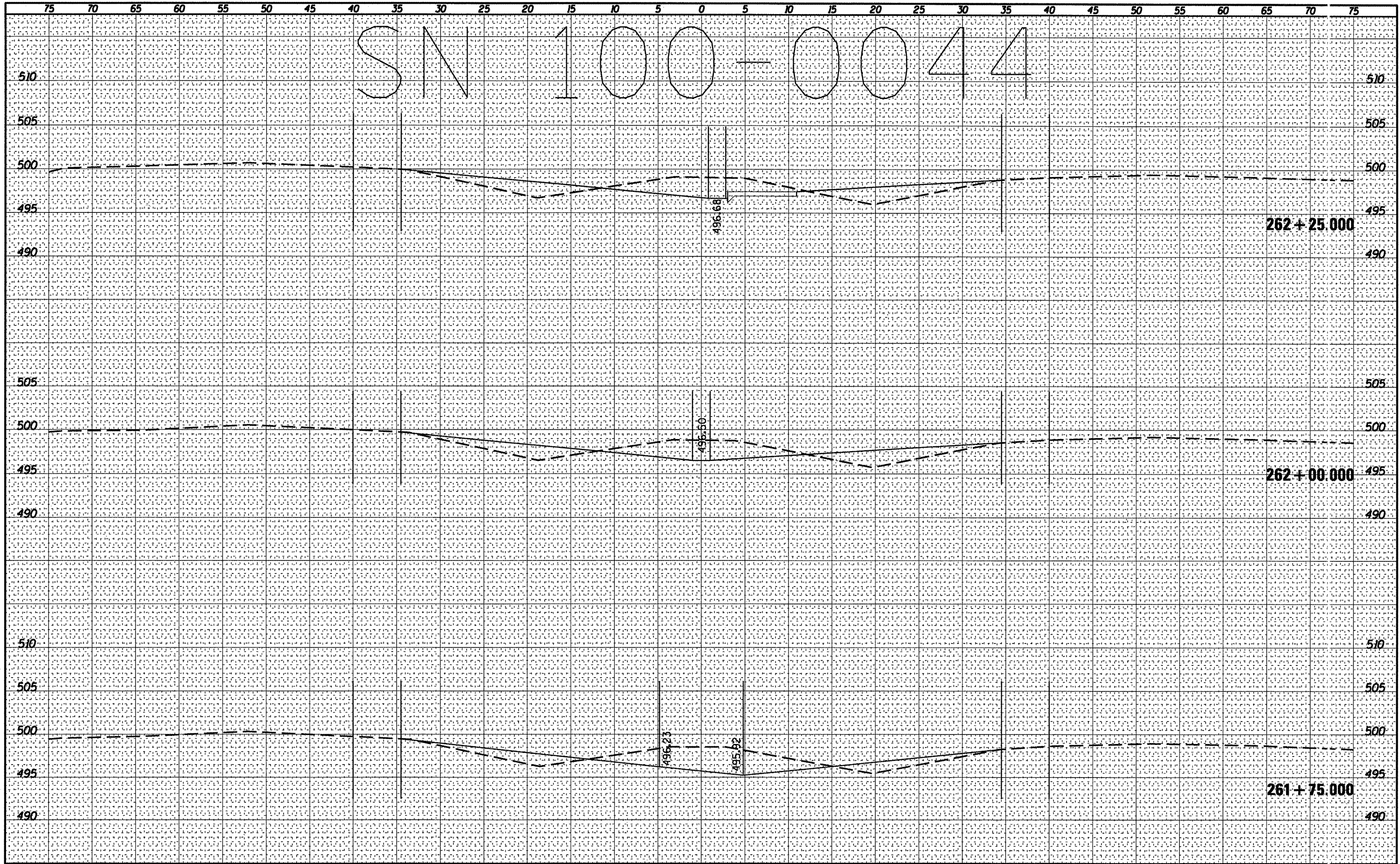


SN 100-0044

FILE NAME =	USER NAME = shepardgd	DESIGNED - ---	REVISED - ---	<b>STATE OF ILLINOIS</b>	<b>100-0044 CROSS SECTION</b>	F.A. RTE.:	SECTION	COUNTY	TOTAL SHEET
at:\pwwork\pwwork\shepardgd\0239668\78228-100-0044.dgn		DRAWN - ---	REVISED - ---	<b>DEPARTMENT OF TRANSPORTATION</b>		VAR	D9 SAFETY 2011-1	VARIOUS	NO.
		CHECKED - ---	REVISED - ---						165
		DATE - ---	REVISED - ---		SCALE: -----				127
					SHEET NO. ___ OF ___ SHEETS				CONT. CONTACT NO. 78228
					STA. 261+00.000 TO STA. 261+50.000.				ILLINOIS FED. AID PROJECT

DATE	
BY	
FINAL SURVEYED	
NOTE BOOK	
NO.	
PLOTTED	
TEMPLATE	
AREAS CHECKED	

DATE	
BY	
ORIGINAL SURVEYED	
NOTE BOOK	
NO.	
PLOTTED	
TEMPLATE	
AREAS CHECKED	



FILE NAME = c:\pwwork\pwwork\shperdgd\239668\78228.100  
 USER NAME = shperdgd  
 PLOT SCALE = 1/8" = 1' / IN.  
 PLOT DATE = 3/4/2011

DESIGNED	-	REVIS	-
DRAWN	-	REVIS	-
CHECKED	-	REVIS	-
DATE	-	REVIS	-

**STATE OF ILLINOIS  
DEPARTMENT OF TRANSPORTATION**

**100-0044 CROSS SECTION**

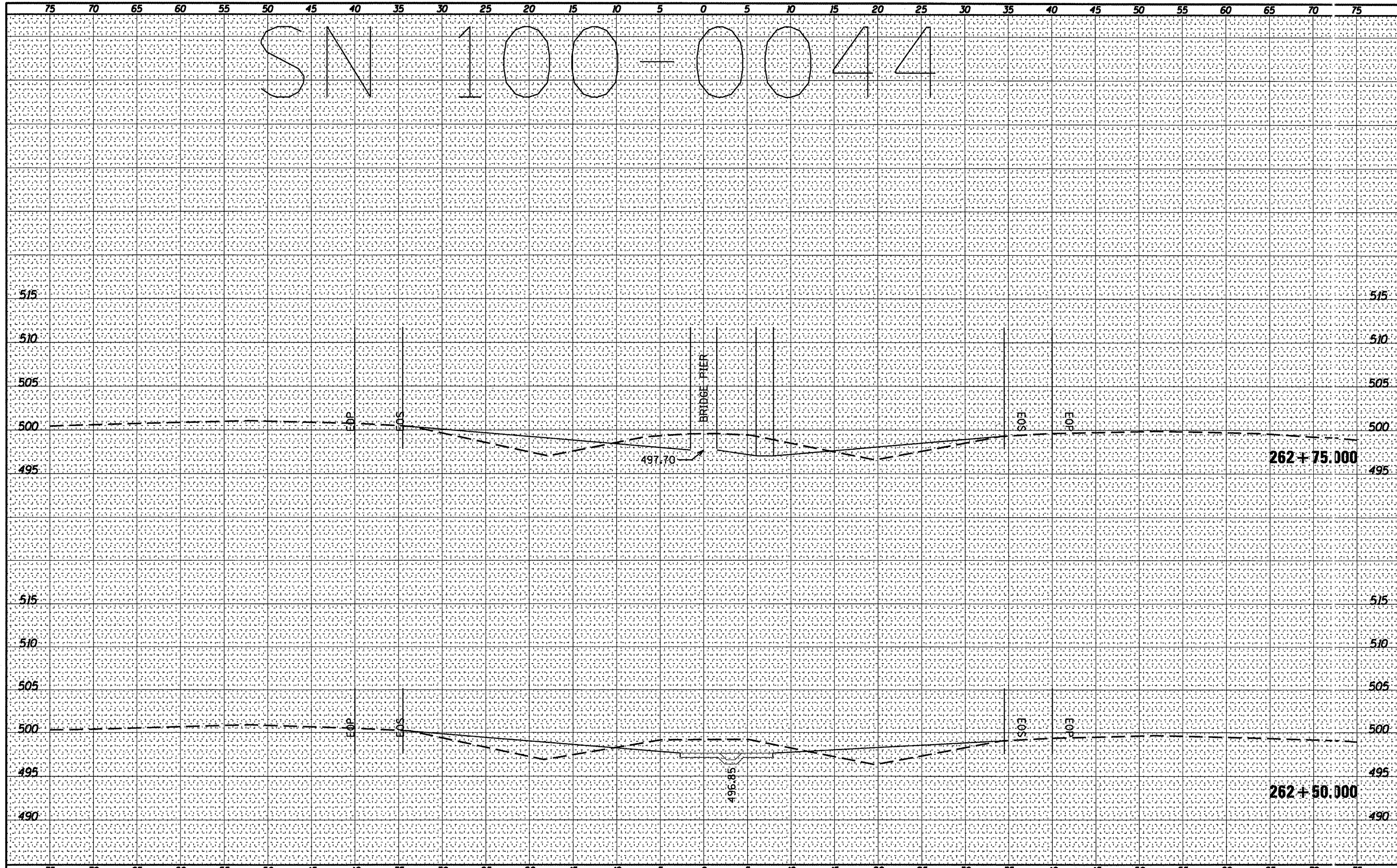
SCALE: \_\_\_\_\_ SHEET NO. \_\_\_ OF \_\_\_ SHEETS STA. 261+75.000. TO STA. 262+25.000.

F.A. RTE.	SECTION	COUNTY	TOTAL SHEETS	SHEET NO.
VAR	D9 SAFETY 2011-1	VARI01 S	165	128
				CONTACT NO. 78228
ILLINOIS FED. AID PROJECT				

SN 1000-0044

DATE	
BY	
FINAL SURVEY	
SURVEYED	
PLOTTED	
NOTE BOOK	
AREAS CHECKED	
NO.	

DATE	
BY	
ORIGINAL SURVEY	
SURVEYED	
PLOTTED	
NOTE BOOK	
AREAS CHECKED	
NO.	



FILE NAME = c:\pwwork\pwwork\sheper\dgd\0239668\78228-100-0044.dgn  
 USER NAME = sheperdgd  
 PLOT SCALE = 10:3122" / IN.  
 PLOT DATE = 3/8/2011

DESIGNED	---	REVISED	---
DRAWN	---	REVISED	---
CHECKED	---	REVISED	---
DATE	---	REVISED	---

STATE OF ILLINOIS  
 DEPARTMENT OF TRANSPORTATION

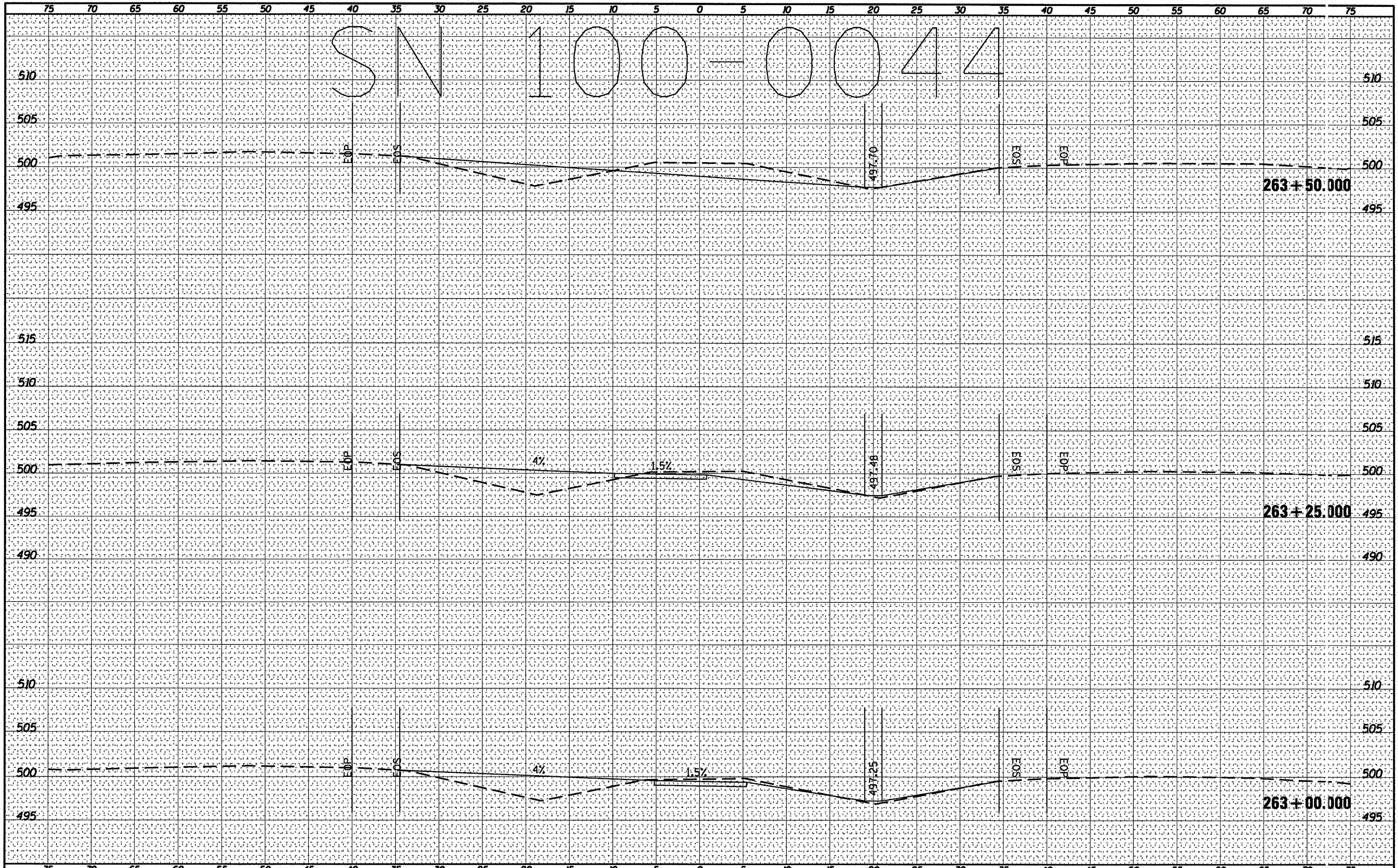
100-0044 CROSS SECTION

SCALE: \_\_\_\_\_ SHEET NO. \_\_\_ OF \_\_\_ SHEETS STA. 262+50.000 TO STA. 262+75.000

F.A. RTE.	SECTION	COUNT /	TOTAL SHEETS	SHEET NO.
VAR	D9 SAFETY 2011-1	VARIOUS	165	129
		CONTRACT NO. 78228		
ILLINOIS FED. AID PROJECT				

BY	DATE
FINI SURVEY	SURVEYED
NOTE BOOK	PLOTTED
NO.	DATE
	AREAS CHECKED

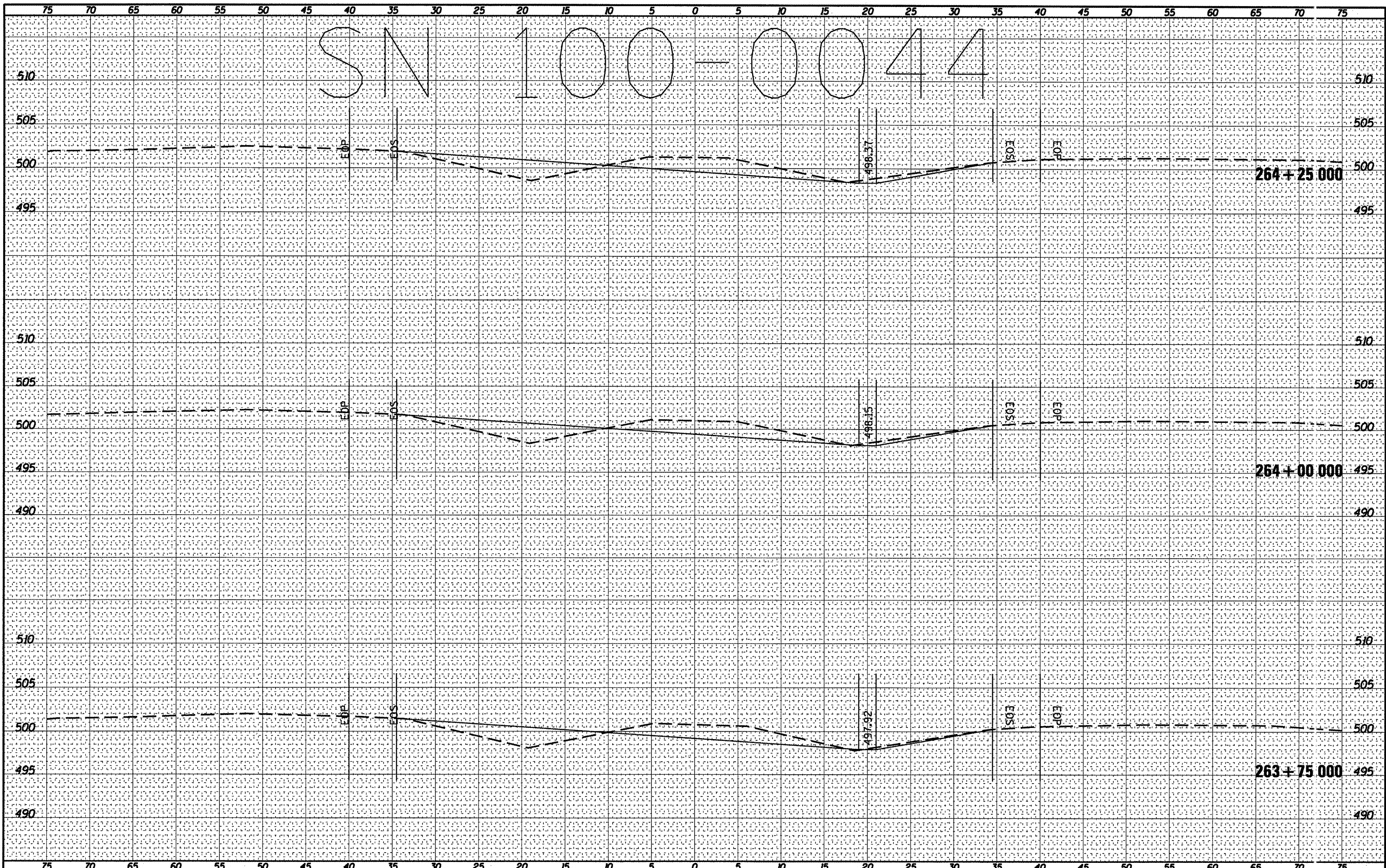
BY	DATE
ORIGINAL SURVEY	SURVEYED
NOTE BOOK	PLOTTED
NO.	DATE
	AREAS CHECKED



FILE NAME =	USER NAME = shepardgd	DESIGNED -	REVISED -	<b>STATE OF ILLINOIS</b> <b>DEPARTMENT OF TRANSPORTATION</b>	<b>100-0044 CROSS SECTION</b>				
alpha_work\p\idoc\shepardgd\0239668\78228-100-0044.dgn		DRAWN -	REVISED -		F.A. RTE.	SECTION	COUNT /	TOTAL SHEETS	SHEET NO.
PLOT SCALE = 1/8" = 1' IN.		CHECKED -	REVISED -		VAR	D9 SAFETY 2011-1	VARIOUS	165	130
PLOT DATE = 3/8/2011		DATE -	REVISED -		SCALE: _____ SHEET NO. ___ OF ___ SHEETS STA. 263+00.000 TO STA. 263+50.000		CONTRACT NO. 78228		
					ILLINOIS FED. AID PROJECT				

FINAL SURVEY	CONVERTED	DATE
NOTE BOOK	PLOTTED	
NO.	TEMPLATE	
	AREAS	
	CHECKED	

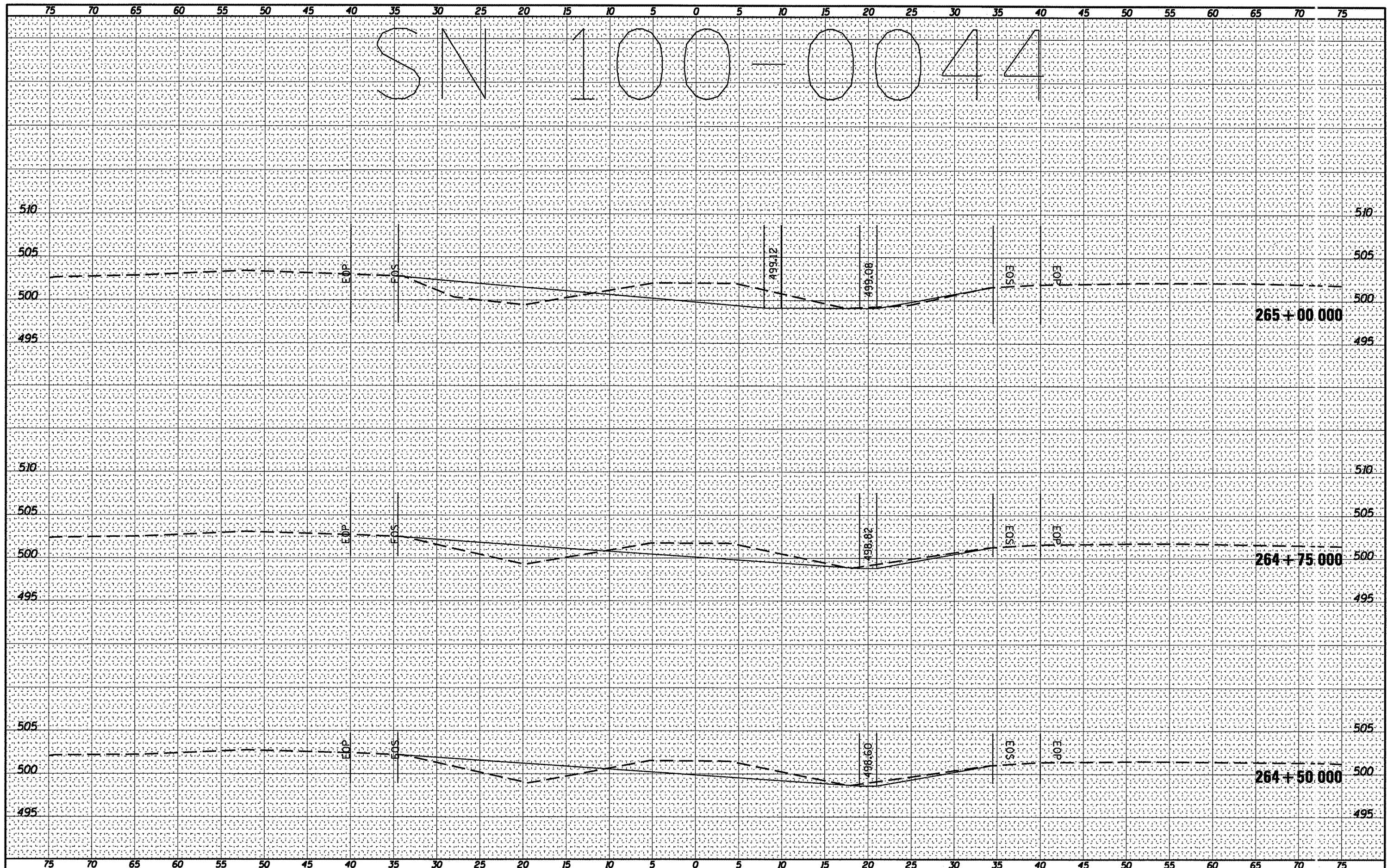
ORIGINAL SURVEY	CONVERTED	DATE
NOTE BOOK	PLOTTED	
NO.	TEMPLATE	
	AREAS	
	CHECKED	



FILE NAME =	USER NAME = shepardgd	DESIGNED -	REVISED -	<b>STATE OF ILLINOIS</b> <b>DEPARTMENT OF TRANSPORTATION</b>	<b>100-0044 CROSS SECTION</b>			F.A. RTE.	SECTION	COUN'Y	TOTAL SHEETS	SHEET NO.
ce:\pw\work\p10101\shepardgd\0239668\78228.100	0244dsgn.dgn	DRAWN -	REVISED -		VAR	D9 SAFETY 2011-1	VARIO JS	165	131			
		CHECKED -	REVISED -		SCALE: -----	SHEET NO. --- OF --- SHEETS	STA. 263+75.000 TO STA. 264+25.000	<b>CONTRACT NO. 78228</b>				
		DATE -	REVISED -					ILLINOIS FED. AID PROJECT				

FINAL SURVEY	SURVEYED	BY	DATE
NOTE BOOK	PLOTTED		
NO.	TEMPLATE		
	AREAS CHECKED		

ORIGINAL SURVEY	SURVEYED	BY	DATE
NOTE BOOK	PLOTTED		
NO.	TEMPLATE		
	AREAS CHECKED		



FILE NAME = c:\p\work\p\sdot\sheper\dgd\0239668\78228.100  
 USER NAME = sheper\dgd  
 PLOT SCALE = 10.3122' / IN.  
 PLOT DATE = 3/8/2011

DESIGNED	---	REVISED	---
DRAWN	---	REVISED	---
CHECKED	---	REVISED	---
DATE	---	REVISED	---

**STATE OF ILLINOIS  
 DEPARTMENT OF TRANSPORTATION**

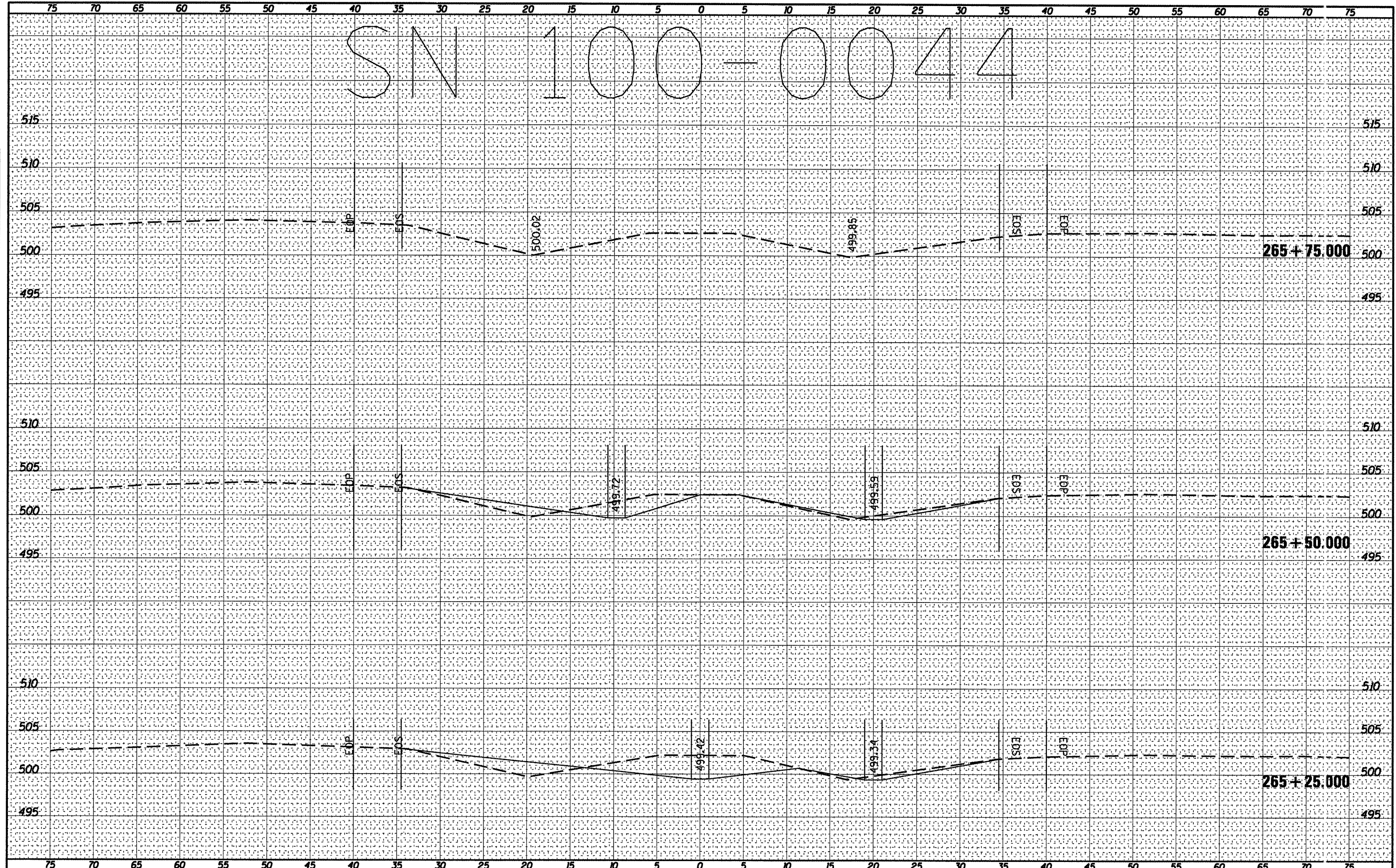
**100-0044 CROSS SECTION**  
 SCALE: \_\_\_\_\_ SHEET NO. \_\_\_ OF \_\_\_ SHEETS STA. 264+50.000 TO STA. 265+00.000

F.A. RTE.	SECTION	COUNTY	TOTAL SHEETS	SHEET NO.
VAR	D9 SAFETY 2011-I	VARI01S	165	132
CONTRACT NO. 78228				
ILLINOIS FED. AID PROJECT				



DATE	
BY	
FINAL SURVEY	SURVEYED
NOTE BOOK	PLOTTED
NO.	REPLATE
	AREAS CHECKED

DATE	
BY	
ORIGINAL SURVEY	SURVEYED
NOTE BOOK	PLOTTED
NO.	REPLATE
	AREAS CHECKED

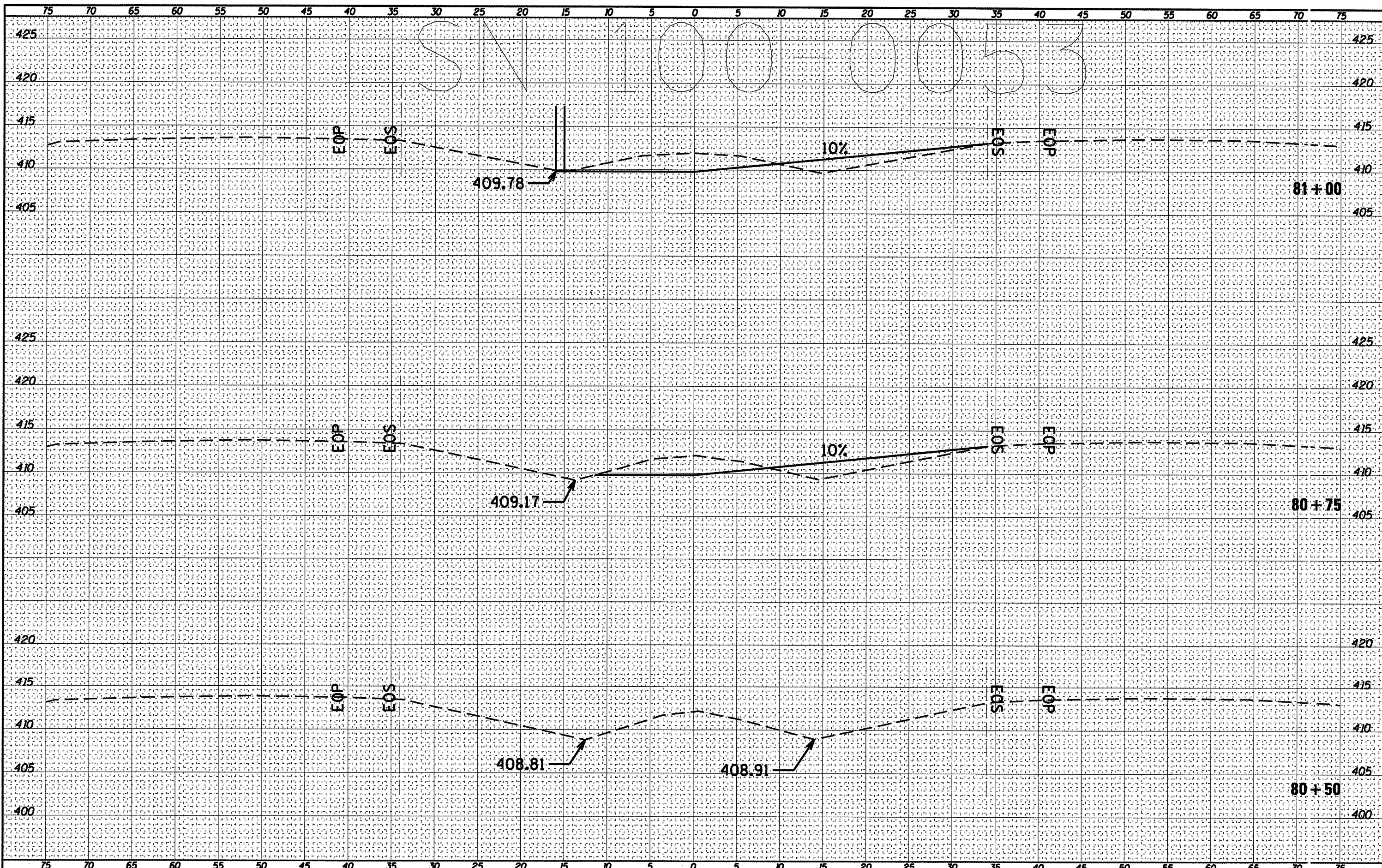


SN 1000-0044

FILE NAME =	USER NAME = shepardgd	DESIGNED -	REVISED -	<b>STATE OF ILLINOIS DEPARTMENT OF TRANSPORTATION</b>	<b>100-0044 CROSS SECTION</b>	DATE	REVISED
c:\pwork\pwork\shepardgd\0239668\78228.100-0044.dgn		DRAWN -	REVISED -				
PLOT SCALE = 10.3122' / IN.		CHECKED -	REVISED -				
PLOT DATE = 3/8/2011		DATE	REVISED				
				SCALE: _____	SHEET NO. ___ OF ___ SHEETS	STA. 265+25.000 TO STA. 265+75.000	
		SECTION	COUNT	TOTAL SHEETS		SHEET NO.	
		D9 SAFETY 2011-1	VARIOL 5	165		133	
		CONF. ACT NO. 78228		ILLINOIS FED. AID PROJECT			

FINAL SURVEY	DATE
BY	
DESIGNED	
DRAWN	
CHECKED	
DATE	
REVISIONS	
NO.	

ORIGINAL SURVEY	DATE
BY	
DESIGNED	
DRAWN	
CHECKED	
DATE	
REVISIONS	
NO.	

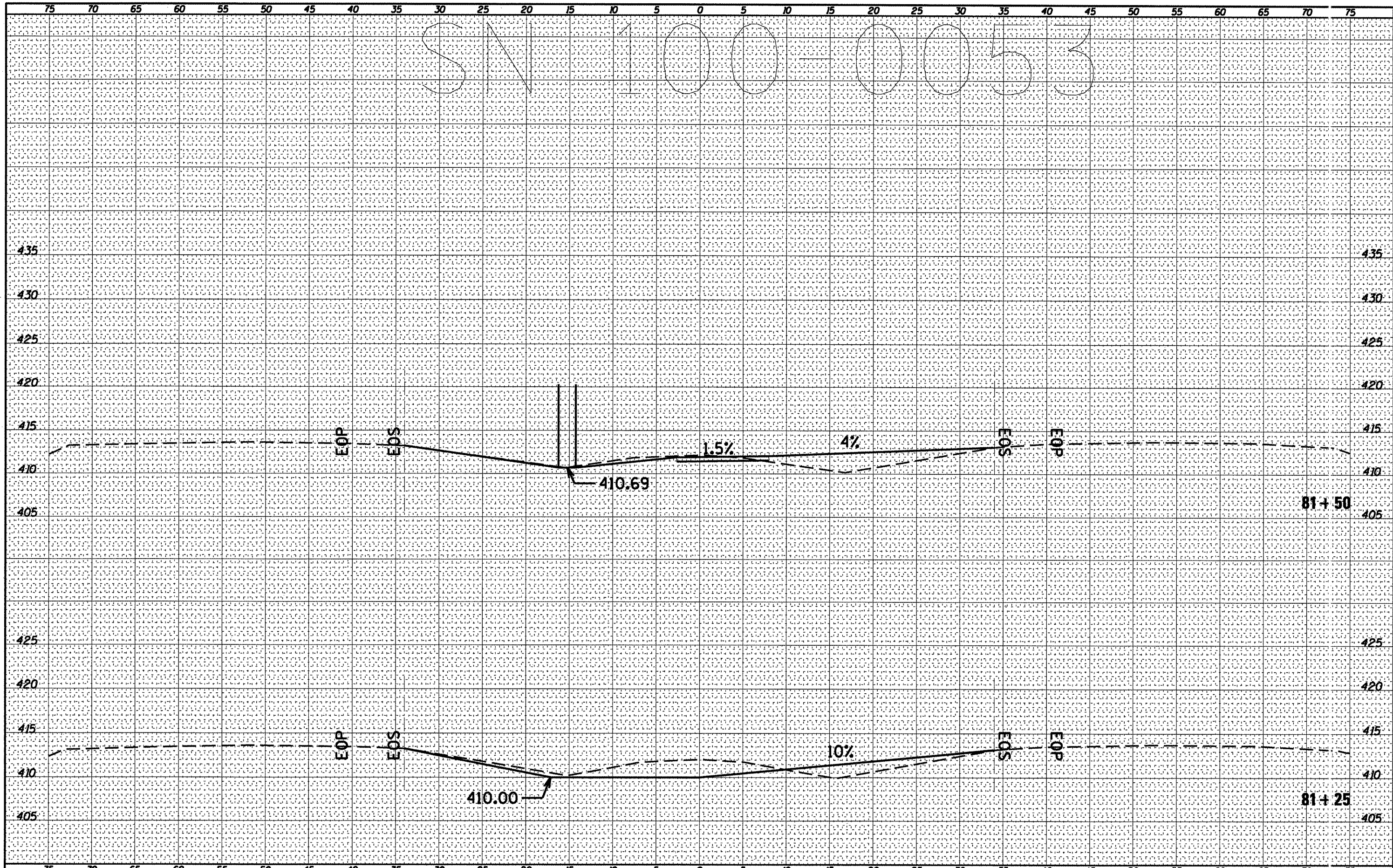


FILE NAME =	USER NAME = shepardgd	DESIGNED -	REVISIONS	STATE OF ILLINOIS	100-0053 CROSS SECTION	F.A. R.T.E.	SECTION	COUNTY	TOTAL SHEETS	SHEET NO.
0:\p\work\p\dot\shepardgd\0229668\78228.102	0253dsgn.dgn	DRAWN -	REVISIONS	DEPARTMENT OF TRANSPORTATION		VAR	D9 SAFETY 2011-1	VARI JUS	165	134
		CHECKED -	REVISIONS					CONTRACT NO. 78228		
		DATE -	REVISIONS							

SCALE: SHEET NO. OF SHEETS STA. 80+50 TO STA. 81+00 ILLINOIS FED. AID PROJECT

DATE \_\_\_\_\_  
 BY \_\_\_\_\_  
 SURVEYED \_\_\_\_\_  
 FINAL SURVEY \_\_\_\_\_  
 NOTE BOOK \_\_\_\_\_  
 NO. \_\_\_\_\_

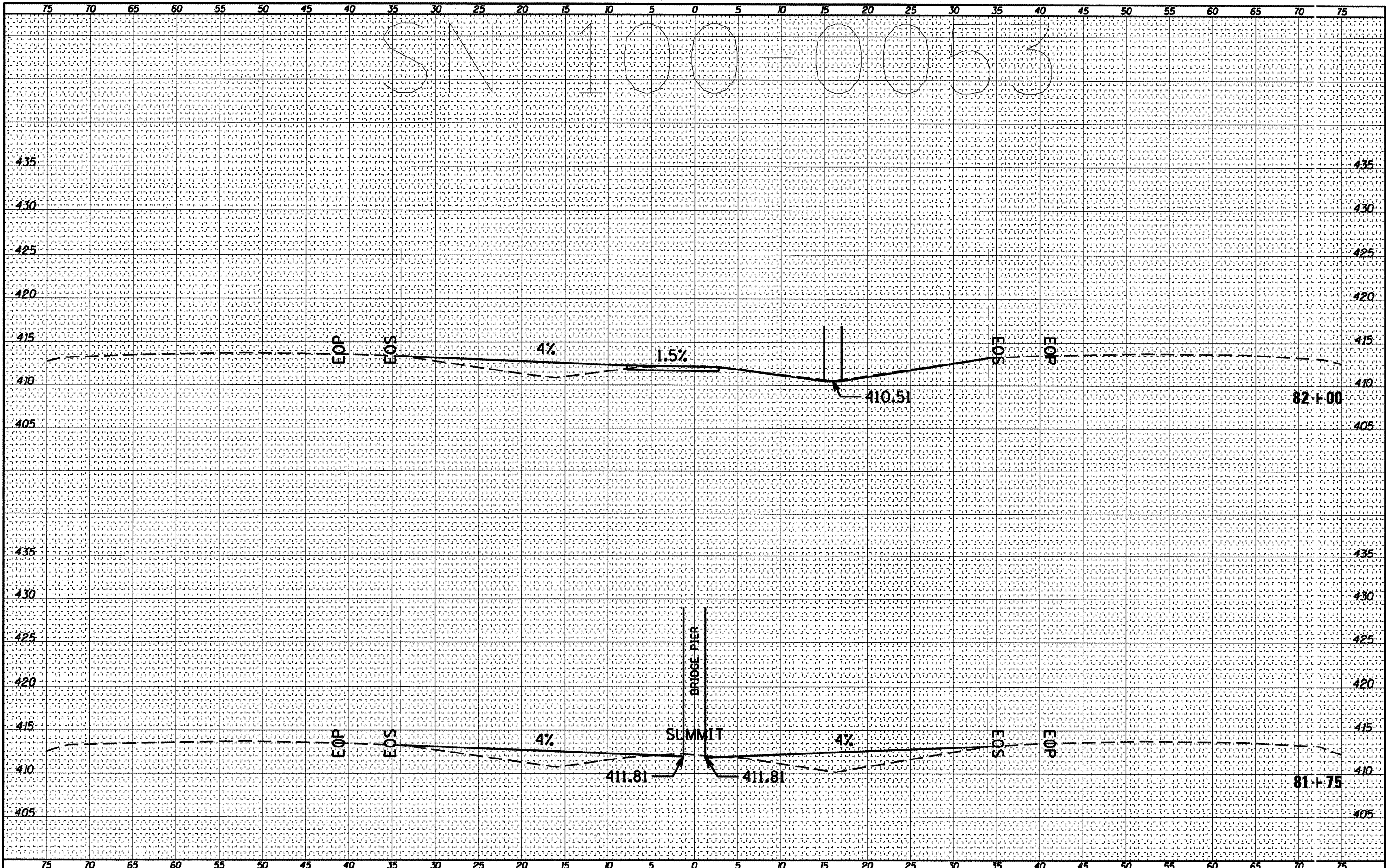
DATE \_\_\_\_\_  
 BY \_\_\_\_\_  
 SURVEYED \_\_\_\_\_  
 ORIGINAL SURVEY \_\_\_\_\_  
 NOTE BOOK \_\_\_\_\_  
 NO. \_\_\_\_\_



FILE NAME =	USER NAME = sheperdgd	DESIGNED -	REVISED -	STATE OF ILLINOIS DEPARTMENT OF TRANSPORTATION		100-0053 CROSS SECTION		F.A. RTE.	SECTION	COUNTY	TOTAL SHEETS	SHEET NO.
ca:\p_w\work\p\sidot\sheperdgd\0239668\78228_100	0053dsgn.dgn	DRAWN -	REVISED -			SCALE: _____	SHEET NO. ___ OF ___ SHEETS	VAR	D9 SAFETY 2011-1	VARIOUS	165	135
PLOT SCALE = 10.3122' / IN.	PLOT DATE = 3/8/2011	CHECKED -	REVISED -	STA. 81+25 TO STA. 81+50		ILLINOIS FED. AID PROJECT		CONTR./CT NO. 78228				

FINAL SURVEY	SUBJECT	DATE
NOTE BOOK	PLOTTED	
NO.	TEMPLATE	
	AREAS	
	CHECKED	

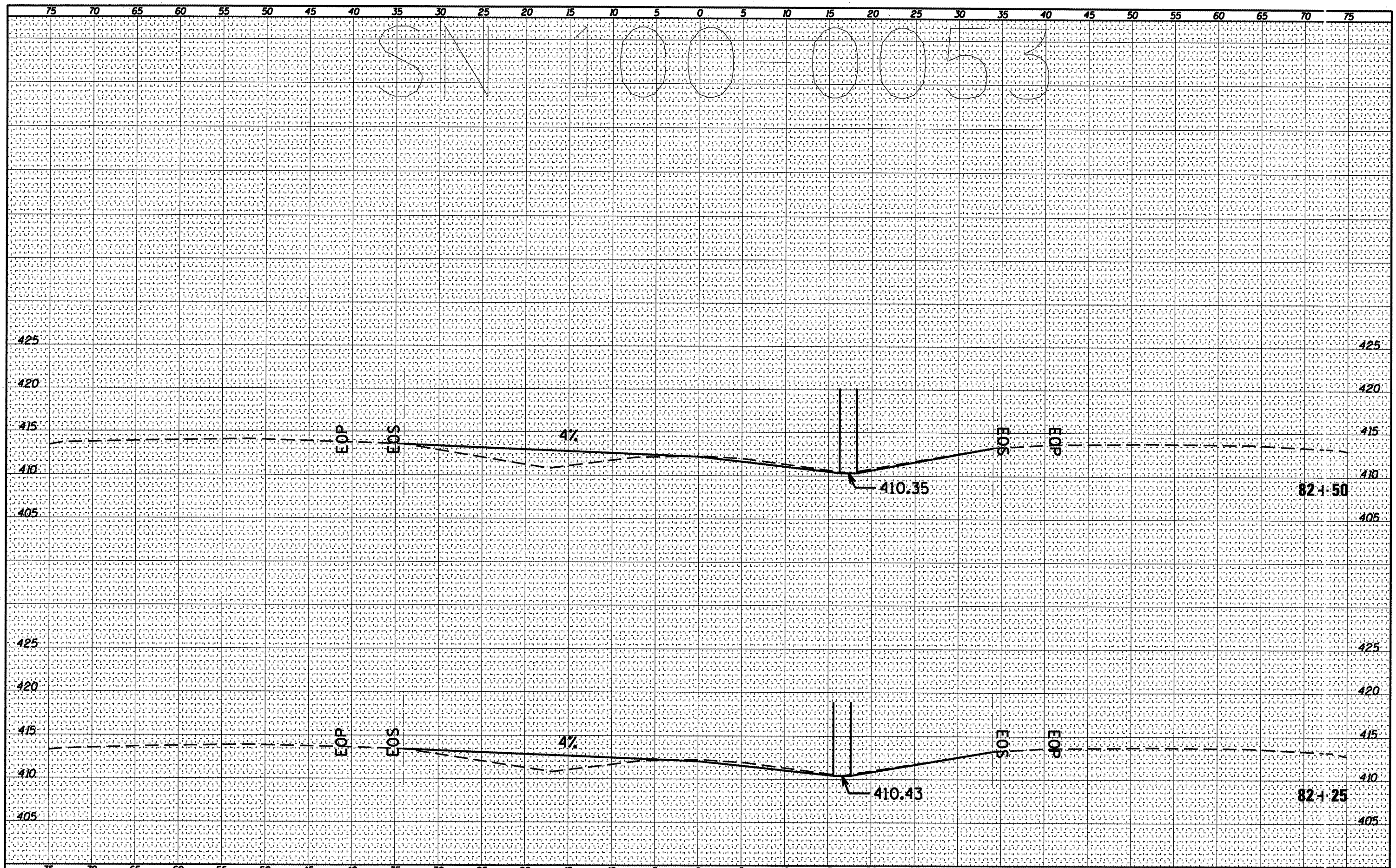
ORIGINAL SURVEY	SUBJECT	DATE
NOTE BOOK	PLOTTED	
NO.	TEMPLATE	
	AREAS	
	CHECKED	



FILE NAME -	USER NAME = sheperdgd	DESIGNED -	REVISED -	<b>STATE OF ILLINOIS</b> <b>DEPARTMENT OF TRANSPORTATION</b>	100-0053 CROSS SECTION		F.A. RTE.	SECTION	COUN'Y	TOTAL SHEETS	SHEET NO.	
ct:\pw\work\pwrdo\sheperdgd\20239668\78228.100	0053dsgn.dgn	DRAWN -	REVISED -		SCALE: _____	SHEET NO. _____ OF _____ SHEETS	STA. 81+75	VAR	D9 SAFETY 2011-1	VARIO IS	165	136
	PLOT SCALE = 10.3122' / IN.	CHECKED -	REVISED -				TO STA. 82+00					
	PLOT DATE = 3/8/2011	DATE -	REVISED -									
											CONT RACT NO. 78228	
											ILLINOIS FED. AID PROJECT	

DATE	
BY	
FINISHED SURVEY	
PLOTTED	
NOTE BOOK	
AREAS CHECKED	
NO.	

DATE	
BY	
ORIGINAL SURVEY	
PLOTTED	
NOTE BOOK	
AREAS CHECKED	
NO.	



FILE NAME =  
 c:\pwwork\pwwork\sheper-dgd\0239668\78228\_100-0053.dgn

USER NAME = sheper-dgd	DESIGNED -	REVISD -
	DRAWN -	REVISD -
PLOT SCALE = 1/8" = 1' IN.	CHECKED -	REVISD -
PLOT DATE = 3/8/2011	DATE -	REVISD -

**STATE OF ILLINOIS  
 DEPARTMENT OF TRANSPORTATION**

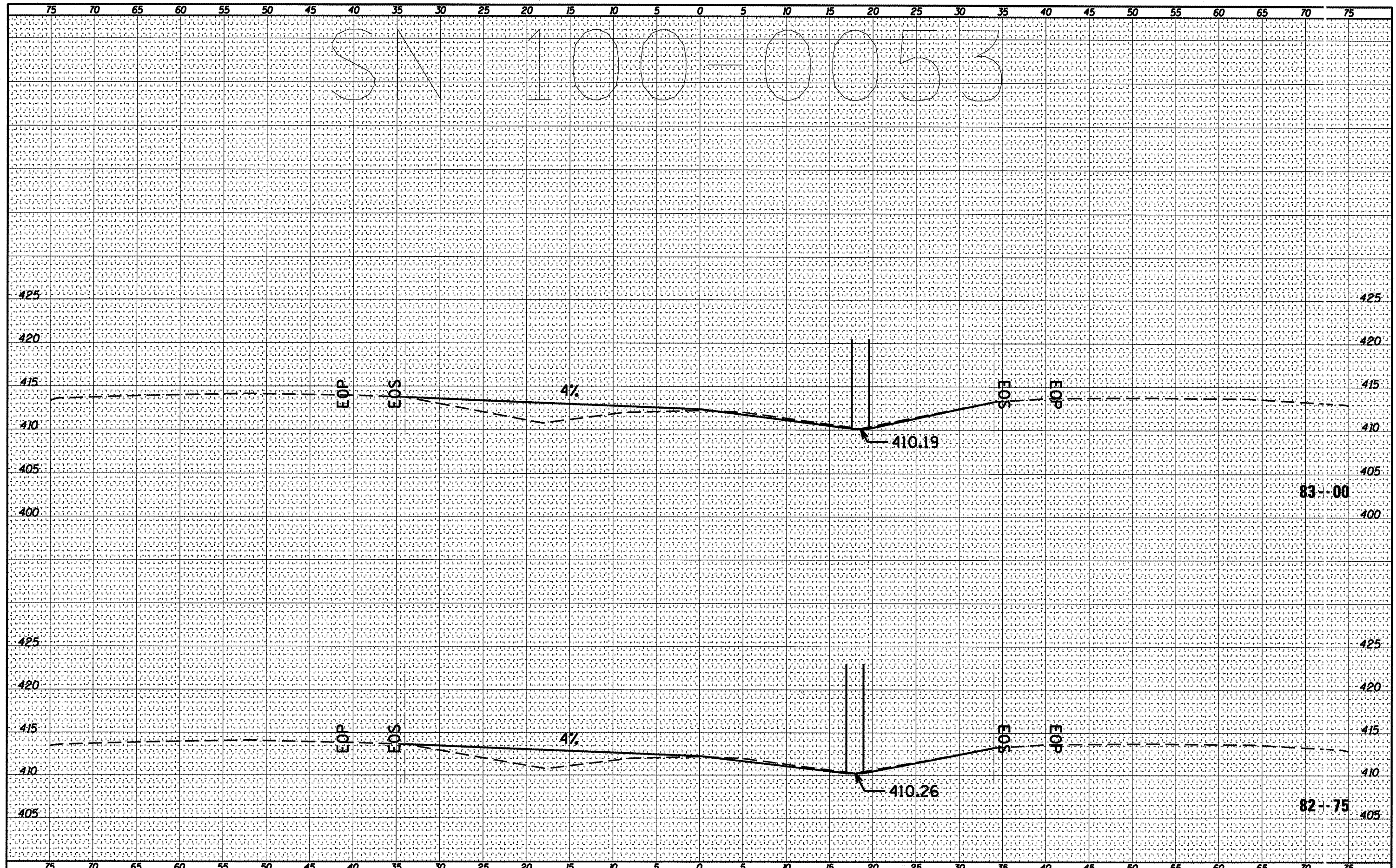
**100-0053 CROSS SECTION**

SCALE: \_\_\_\_\_ SHEET NO. \_\_\_ OF \_\_\_ SHEETS STA. 82+25 TO STA. 82+50

F.A. RTE.	SECTION	COUNT	TOTAL SHEETS	SHEET NO.
VAR	09 SAFETY 2011-1	VARIOUS	165	137
				CONTRACT NO. 78228
ILLINOIS FED. AID PROJECT				

BY \_\_\_\_\_ DATE \_\_\_\_\_  
 SURVEYED \_\_\_\_\_  
 PLOTTED \_\_\_\_\_  
 NOTE BOOK \_\_\_\_\_  
 REVISIONS \_\_\_\_\_  
 AREAS CHECKED \_\_\_\_\_  
 NO. \_\_\_\_\_

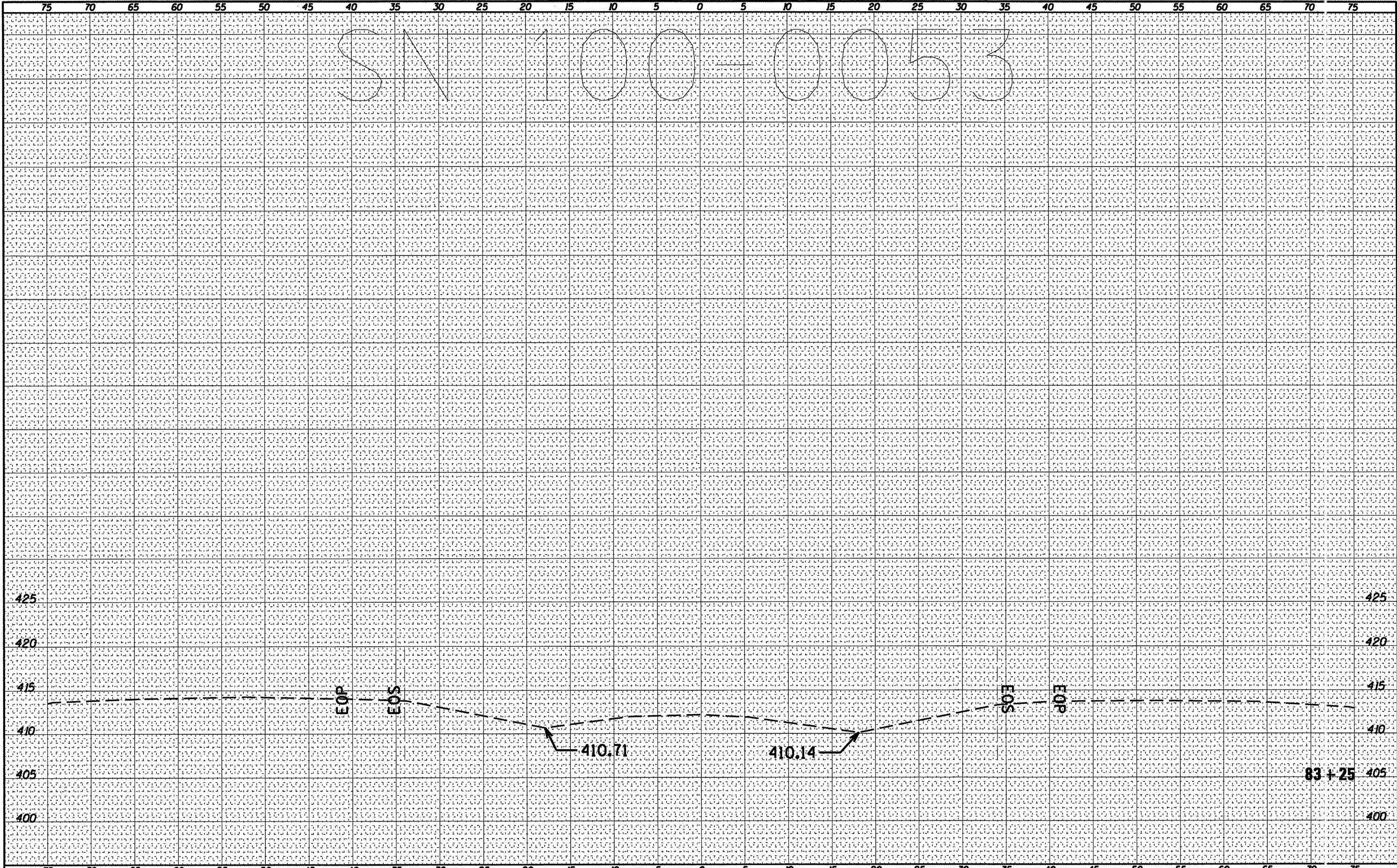
BY \_\_\_\_\_ DATE \_\_\_\_\_  
 SURVEYED \_\_\_\_\_  
 PLOTTED \_\_\_\_\_  
 NOTE BOOK \_\_\_\_\_  
 REVISIONS \_\_\_\_\_  
 AREAS CHECKED \_\_\_\_\_  
 NO. \_\_\_\_\_



FILE NAME =	USER NAME = shepardgd	DESIGNED -	REVISED -	<b>STATE OF ILLINOIS</b> <b>DEPARTMENT OF TRANSPORTATION</b>	<b>100-0053 CROSS SECTION</b>		FILE	SECTION	COUNT /	TOTAL	SHEET
c:\pwwork\pwwork\shepardgd\0239668\78228-100-0053dsgn.dgn		DRAWN -	REVISED -		VAR	D9 SAFETY 2011-1	VARIOL S	165	138		
PLOT SCALE = 10.3122' / IN.		CHECKED -	REVISED -		SCALE: _____ SHEET NO. ___ OF ___ SHEETS STA. 82+75 TO STA. 83+00		CONTRACT NO. 78228				
PLOT DATE = 3/8/2011		DATE -	REVISED -				ILLINOIS FED. AID PROJECT				

DATE	
BY	
FINAL SURVEY	
PROJECTED SURVEY	
NOTE BOOK NO.	
TEMPLATE AREAS CHECKED	
AREAS CHECKED	

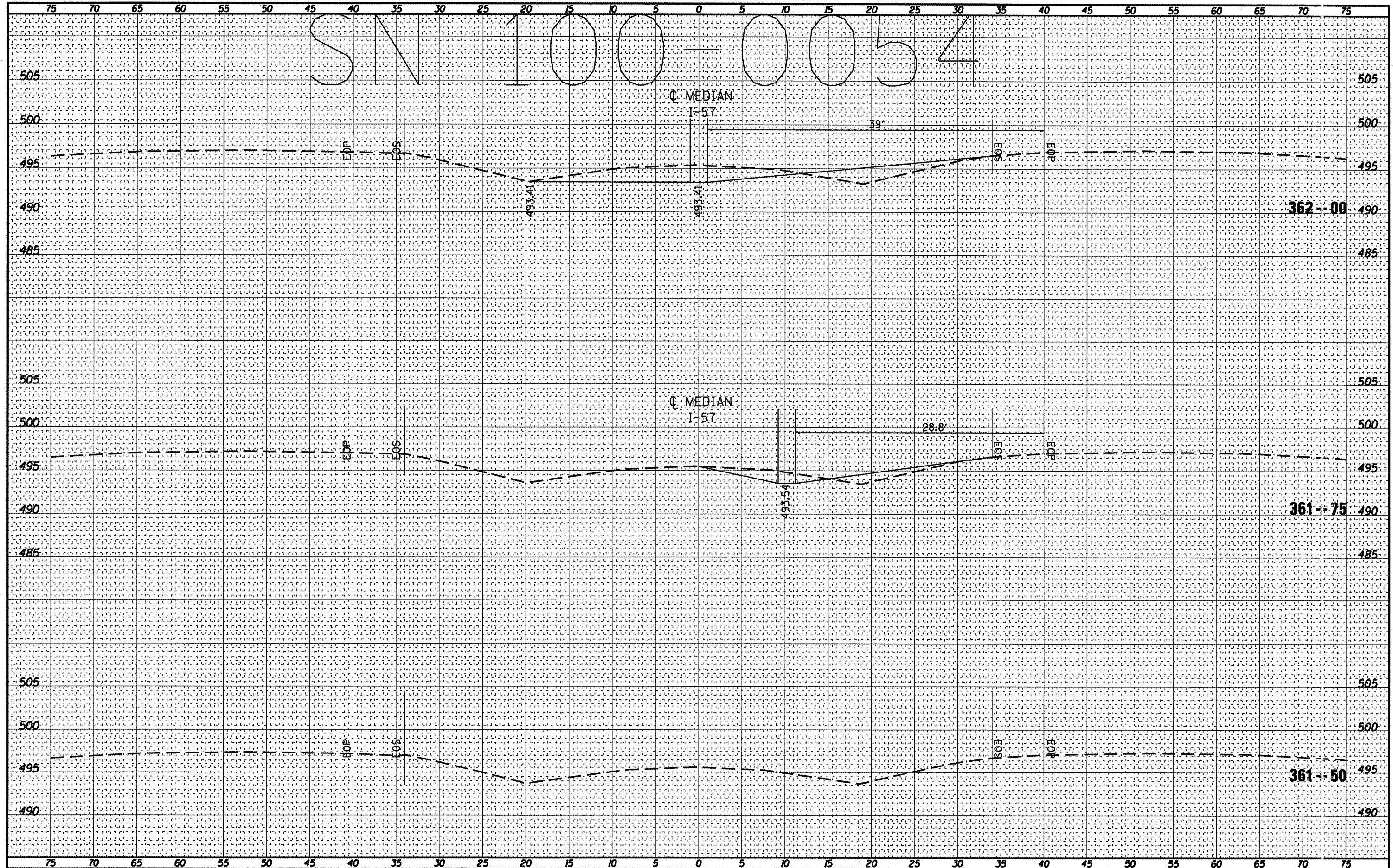
DATE	
BY	
ORIGINAL SURVEY	
PROJECTED SURVEY	
NOTE BOOK NO.	
TEMPLATE AREAS CHECKED	
AREAS CHECKED	



FILE NAME =	USER NAME = sheperdgd	DESIGNED -	REVISED -	<b>STATE OF ILLINOIS</b> <b>DEPARTMENT OF TRANSPORTATION</b>	<b>100-053 CROSS SECTION</b>	SCALE: -----	SHEET NO. -- OF -- SHEETS	STA. 83+25 TO STA. 83+25	PL. R.T.E.	SECTION	COUNTY	TOTAL SHEETS	SHEET NO.	
a:\p\work\p\idot\sheperdgd\0239668\78226.100	8053dgn.dgn	DRAWN -	REVISED -			VAR	09 SAFETY 2011-1	VARI (US)	165	139				
	PLOT SCALE = 10.3122' / IN.	CHECKED -	REVISED -			CONTRACT NO. 78226					ILLINOIS FED. AID PROJEC			
	PLOT DATE = 3/8/2011	DATE -	REVISED -											

DATE	
BY	
FINISH SURVEY	SURVEYED
NOTE BOOK	PLOTTED
NO.	TEMPLATE
	AREAS CHECKED

DATE	
BY	
ORIGINAL SURVEY	SURVEYED
NOTE BOOK	PLOTTED
NO.	TEMPLATE
	AREAS CHECKED



FILE NAME = c:\pwwork\pvidot\sheperdgd\0239668\78228-100-0054.dgn  
 USER NAME = sheperdgd

DESIGNED	---	REVISED	---
DRAWN	---	REVISED	---
CHECKED	---	REVISED	---
DATE	---	REVISED	---

**STATE OF ILLINOIS  
DEPARTMENT OF TRANSPORTATION**

**100-0054 CROSS SECTION**

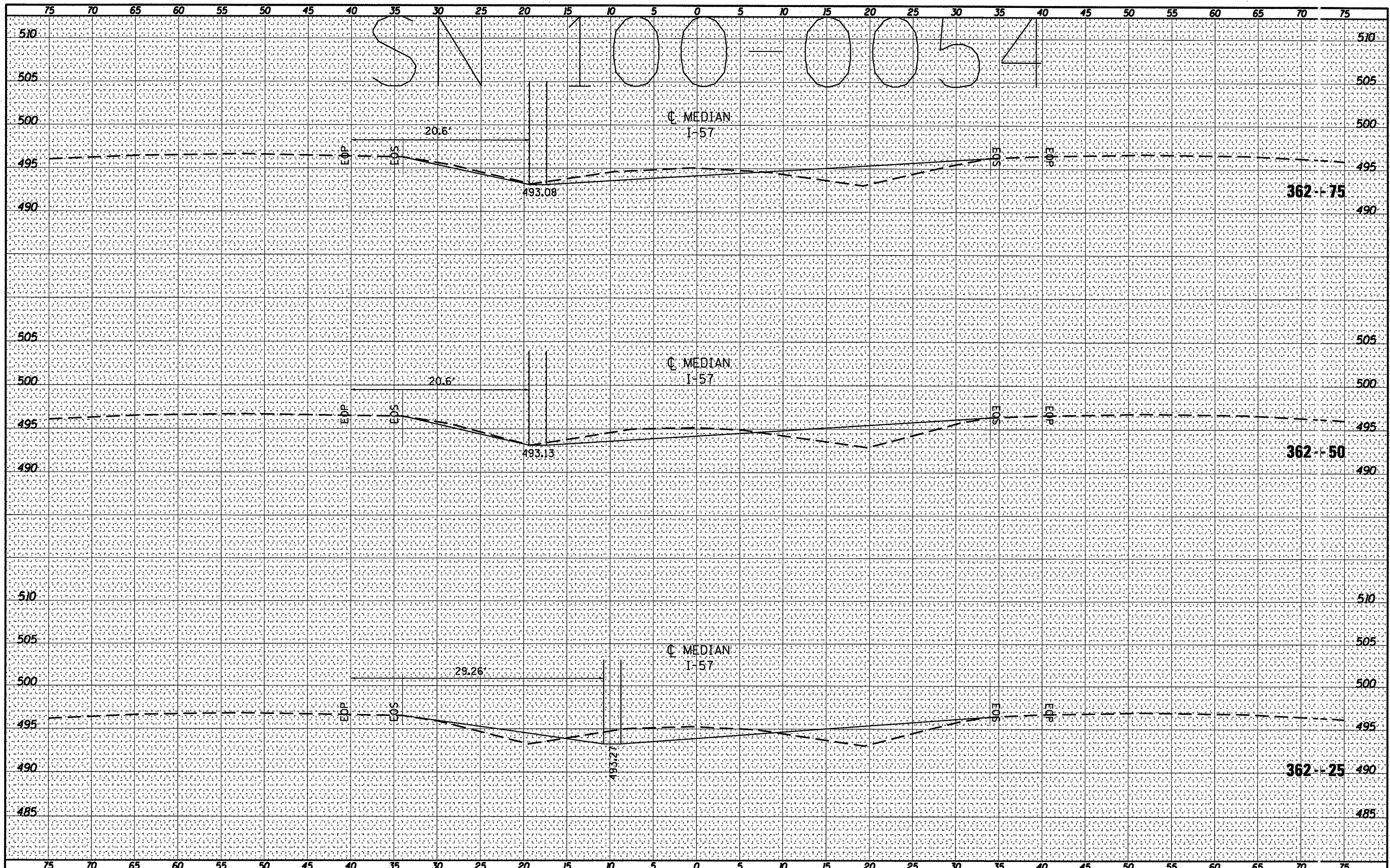
SCALE: \_\_\_\_\_ SHEET NO. \_\_\_ OF \_\_\_ SHEETS STA. 361+50 TO STA. 362+00

F.A. RTE.	SECTION	COUNT / TOTAL SHEETS	SHEET NO.
VAR	D9 SAFETY 2011-1	VARIOUS 165	140
CONTRACT NO. 78228			
ILLINOIS FED. AID PROJECT			



BY: \_\_\_\_\_ DATE: \_\_\_\_\_  
 ORIGINAL SURVEYED SURVEYED SURVEYED  
 SURVEY PLOTTED PLOTTED PLOTTED  
 NOTE BOOK NO. \_\_\_\_\_ TEMPLATE NO. \_\_\_\_\_  
 AREAS CHECKED

BY: \_\_\_\_\_ DATE: \_\_\_\_\_  
 ORIGINAL SURVEYED SURVEYED SURVEYED  
 SURVEY PLOTTED PLOTTED PLOTTED  
 NOTE BOOK NO. \_\_\_\_\_ TEMPLATE NO. \_\_\_\_\_  
 AREAS CHECKED

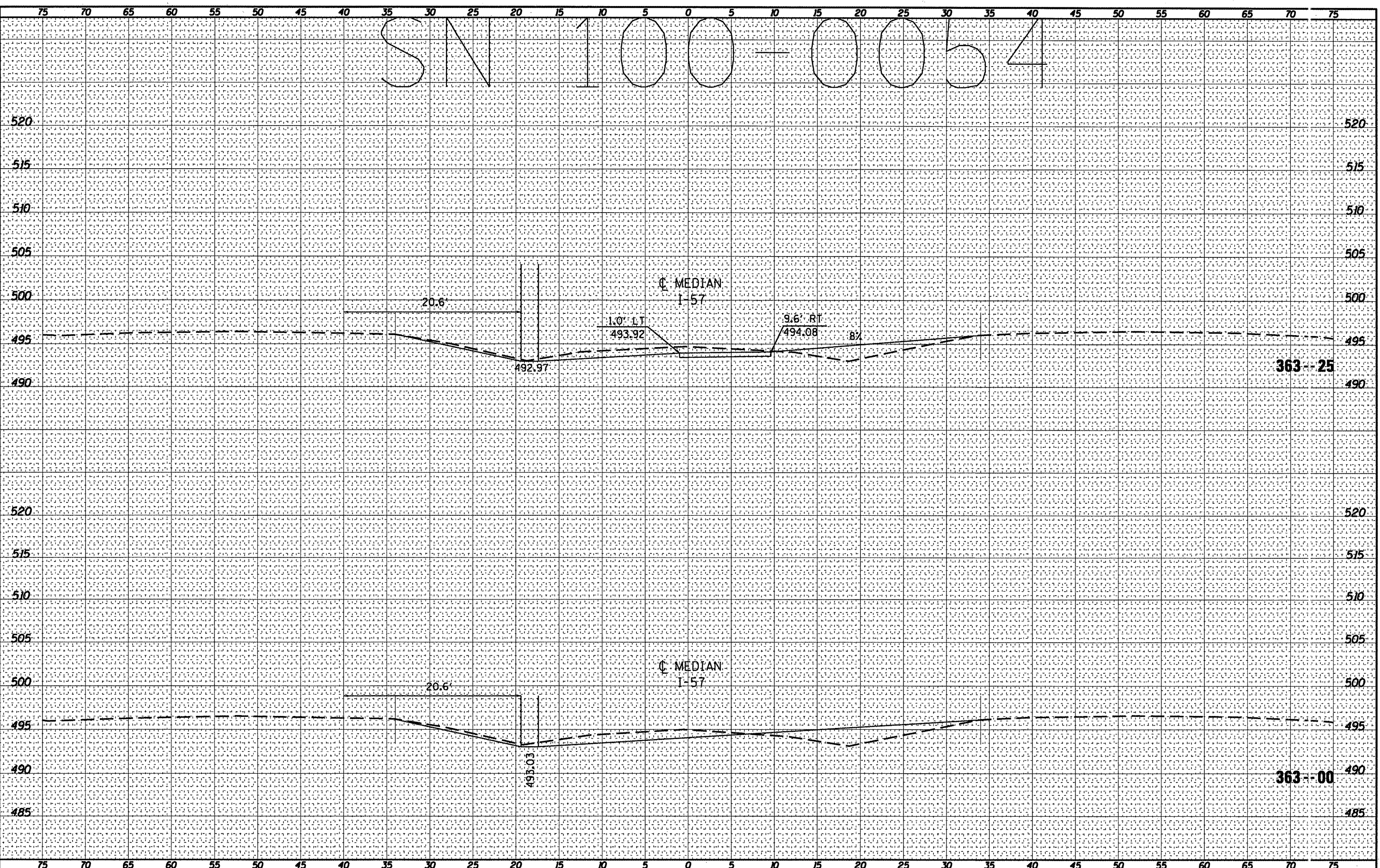


FILE NAME =	USER NAME = shepardgd	DESIGNED -	REVISED -	<b>STATE OF ILLINOIS</b> <b>DEPARTMENT OF TRANSPORTATION</b> 100-0054 CROSS SECTION SCALE: _____ SHEET NO. ___ OF ___ SHEETS STA. 362+25 TO STA. 362+75 ILLINOIS FED. AID PROJECT
c:\pwwork\pwwork\shepardgd\0239668\78228-100-0054.dgn		DRAWN -	REVISED -	
		CHECKED -	REVISED -	
		DATE -	REVISED -	
PLOT SCALE = 1/8" = 1' IN.				F.A. RTE. _____ SECTION _____ COUNTY _____ TOTAL SHEET NO. _____ VAR D9 SAFETY 2011-1 VARIOUS 165 141 CONTRACT NO. 78228
PLOT DATE = 3/8/2011				

# SN100054

DATE	
BY	
ORIGINAL SURVEY	
SURVEYED	
PLOTTED	
REPLATE	
NOTE BOOK	
AREAS CHECKED	
NO.	

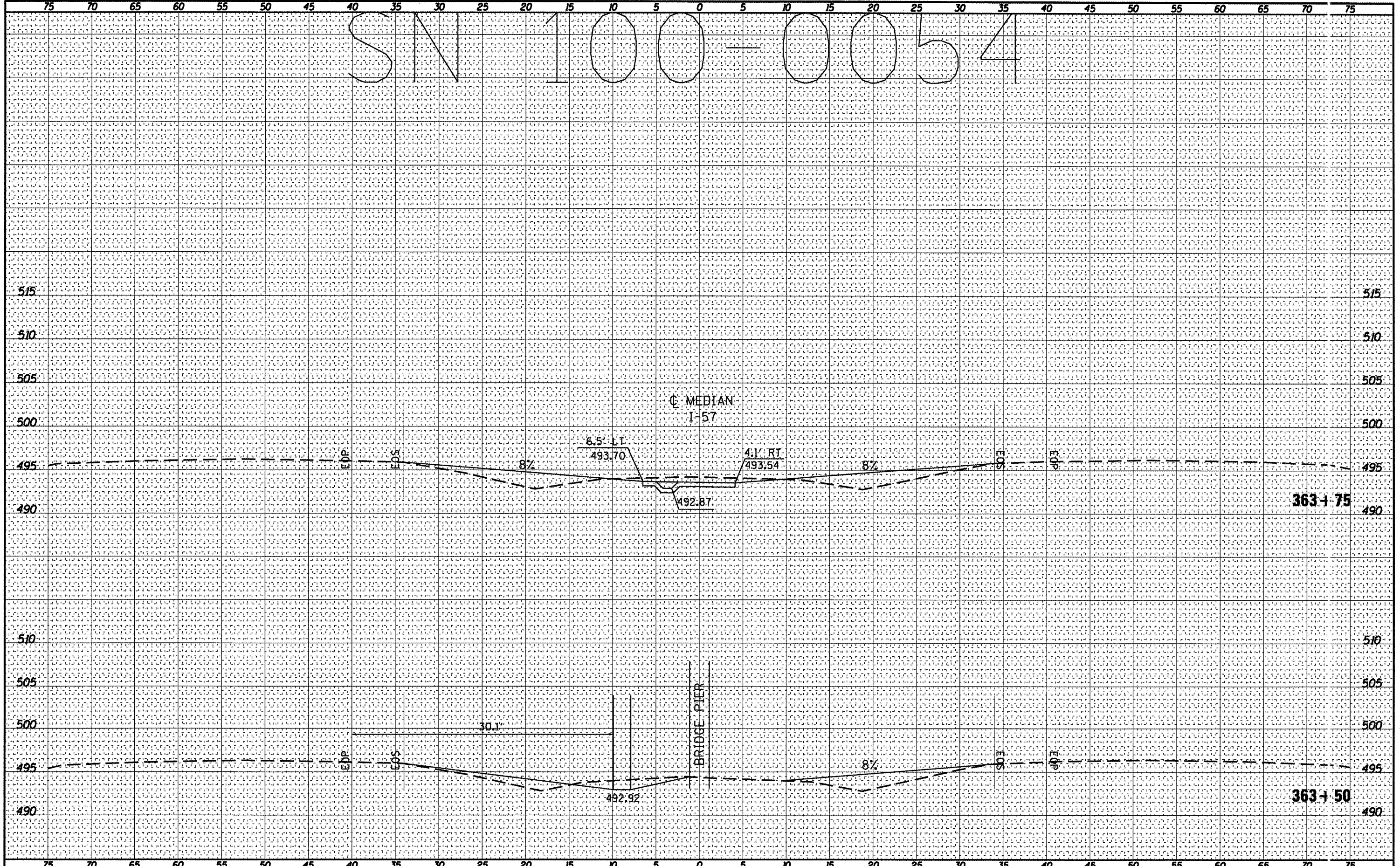
DATE	
BY	
ORIGINAL SURVEY	
SURVEYED	
PLOTTED	
REPLATE	
NOTE BOOK	
AREAS CHECKED	
NO.	



FILE NAME -	USER NAME - shepard	DESIGNED -	REVISED -	<b>STATE OF ILLINOIS</b> <b>DEPARTMENT OF TRANSPORTATION</b>	<b>100-0054 CROSS SECTION</b>		F.A. RTE.	SECTION	COUNT /	TOTAL SHEET
alpha\work\pvidos\shpard\gdg\d0239668\78228-100-0054.dgn		DRAWN -	REVISED -		VAR	D9 SAFETY 2011-1	VARIOUS	165	142	
PLOT SCALE = 1/8" = 1' IN.		CHECKED -	REVISED -		SCALE: _____ SHEET NO. _____ OF _____ SHEETS		STA. 363+00 TO STA. 363+25		CONTACT NO. 78228	
PLOT DATE = 3/4/2011		DATE -	REVISED -		ILLINOIS FED. AID PROJECT					

DATE \_\_\_\_\_  
 BY \_\_\_\_\_  
 SURVEYED \_\_\_\_\_  
 SURVEY \_\_\_\_\_  
 NOTE BOOK \_\_\_\_\_  
 TEMPLATE \_\_\_\_\_  
 AREAS CHECKED \_\_\_\_\_  
 NO. \_\_\_\_\_

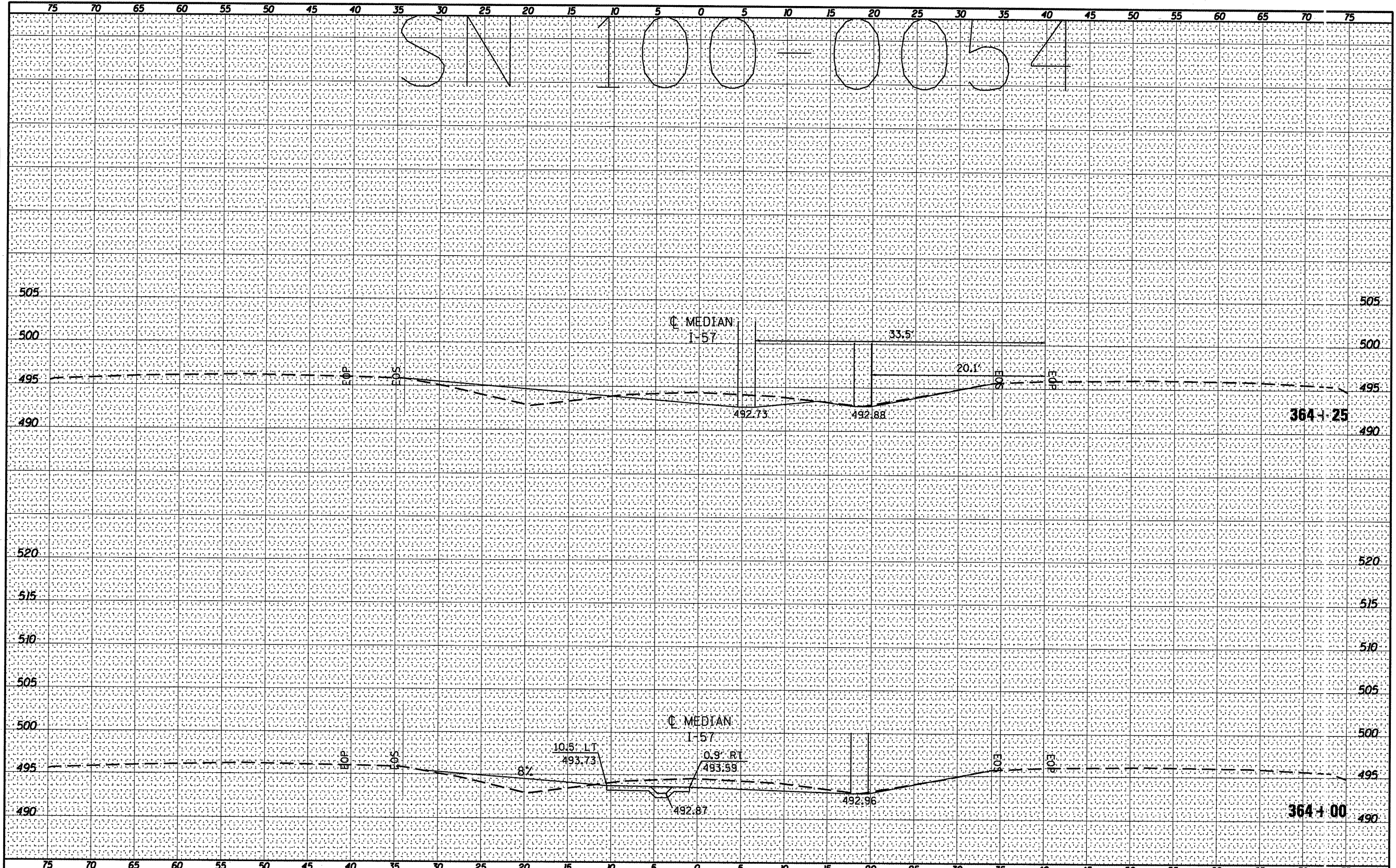
DATE \_\_\_\_\_  
 BY \_\_\_\_\_  
 ORIGINAL SURVEY \_\_\_\_\_  
 SURVEY \_\_\_\_\_  
 NOTE BOOK \_\_\_\_\_  
 TEMPLATE \_\_\_\_\_  
 AREAS CHECKED \_\_\_\_\_  
 NO. \_\_\_\_\_



FILE NAME =	USER NAME = sheper.dgd	DESIGNED -	REVISED -	<b>STATE OF ILLINOIS</b> <b>DEPARTMENT OF TRANSPORTATION</b>	<b>100-0054 CROSS SECTION</b>				FILE	SECTION	COUNTY	TOTAL SHEETS	SHEET NO.
as:\pwwork\pwwork\sheper.dgd\239668\78226.186	0054dgn.dgn	DRAWN -	REVISED -		VAR	D9 SAFETY 2011-1		165	143				
PLOT SCALE = 10.3122' / IN.		CHECKED -	REVISED -		CONTR. CT NO. 78228								
PLOT DATE = 3/8/2011		DATE -	REVISED -		ILLINOIS FED. AID PROJECT								
					SCALE: _____	SHEET NO. ____ OF ____ SHEETS		STA. 363+50 TO STA. 363+75					

DATE \_\_\_\_\_  
 BY \_\_\_\_\_  
 SURVEYED \_\_\_\_\_  
 PLOTTED \_\_\_\_\_  
 NOTE BOOK \_\_\_\_\_  
 TEMPLATE \_\_\_\_\_  
 AREAS CHECKED \_\_\_\_\_  
 NO. \_\_\_\_\_

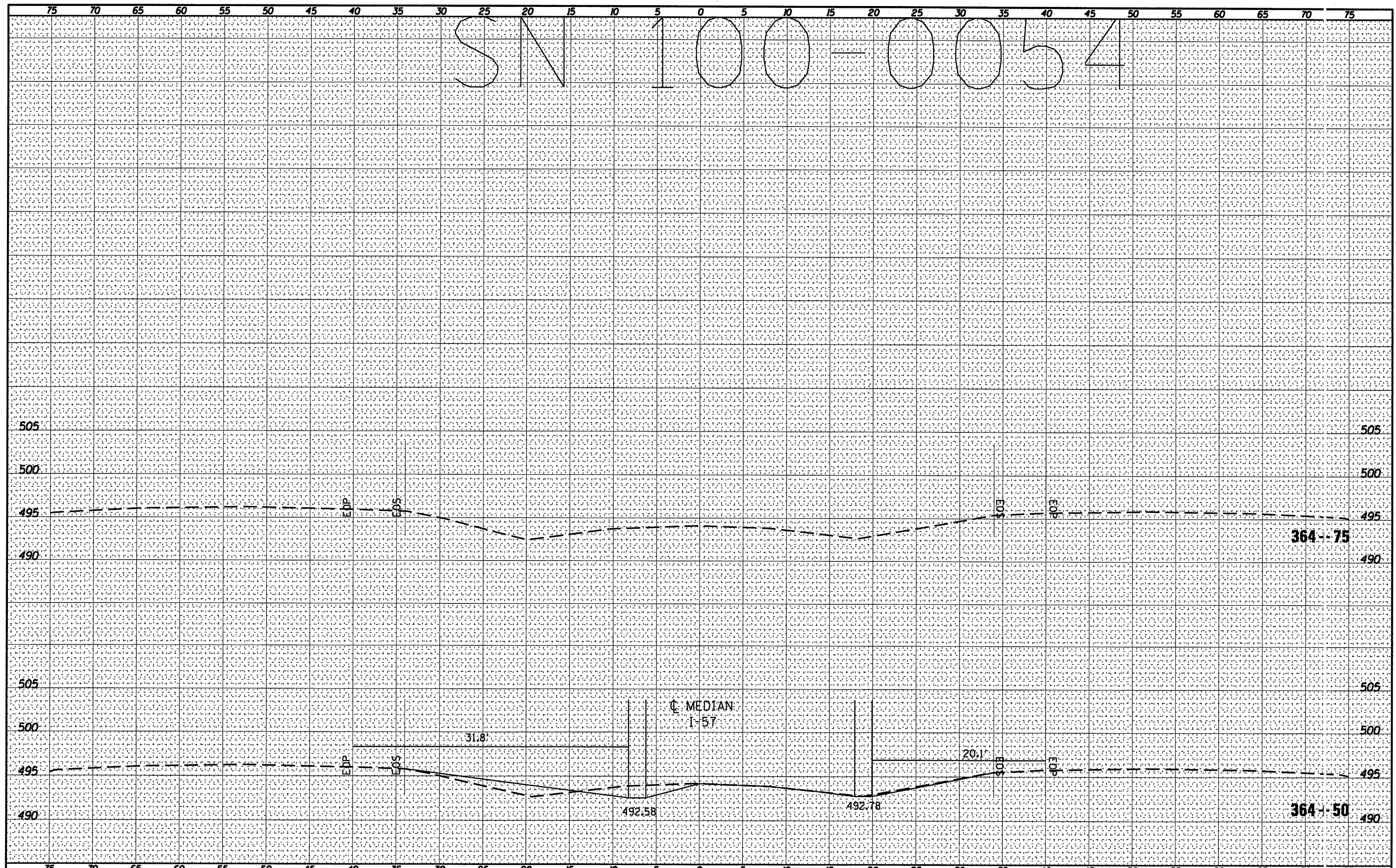
DATE \_\_\_\_\_  
 BY \_\_\_\_\_  
 SURVEYED \_\_\_\_\_  
 PLOTTED \_\_\_\_\_  
 NOTE BOOK \_\_\_\_\_  
 TEMPLATE \_\_\_\_\_  
 AREAS CHECKED \_\_\_\_\_  
 NO. \_\_\_\_\_



FILE NAME =	USER NAME = sheperdgd	DESIGNED -	REVISED -	<b>STATE OF ILLINOIS</b> <b>DEPARTMENT OF TRANSPORTATION</b>	<b>100-0054 CROSS SECTION</b>		F.A. RTE.	SECTION	COUNTY	TOTAL SHEETS	SHEET NO.
c:\pwwork\pwwork\sheperdgd\0239668\78228_100-0054.dgn		DRAWN -	REVISED -		VAR	09 SAFETY 2011-1		165	144		
PLOT SCALE = 1/8" = 1' IN.		CHECKED -	REVISED -		STA. 364+00 TO STA. 364+25		VARIQU: 165		CONTR. CT NO. 78228		
PLOT DATE = 3/8/2011		DATE -	REVISED -		SCALE: _____ SHEET NO. ___ OF ___ SHEETS		ILLINOIS FED. AID PROJECT				

BY	DATE
ORIGINAL SURVEY	PLOTTED
NOTE BOOK	TEMPLATE
NO.	AREAS CHECKED

BY	DATE
ORIGINAL SURVEY	PLOTTED
NOTE BOOK	TEMPLATE
NO.	AREAS CHECKED



FILE NAME =	USER NAME = shepardgd	DESIGNED -	REVISED -
at:\pw_work\p\d02\shepardgd\0239668\78228.100-0054.dgn		DRAWN -	REVISED -
		CHECKED -	REVISED -
		DATE -	REVISED -

**STATE OF ILLINOIS  
DEPARTMENT OF TRANSPORTATION**

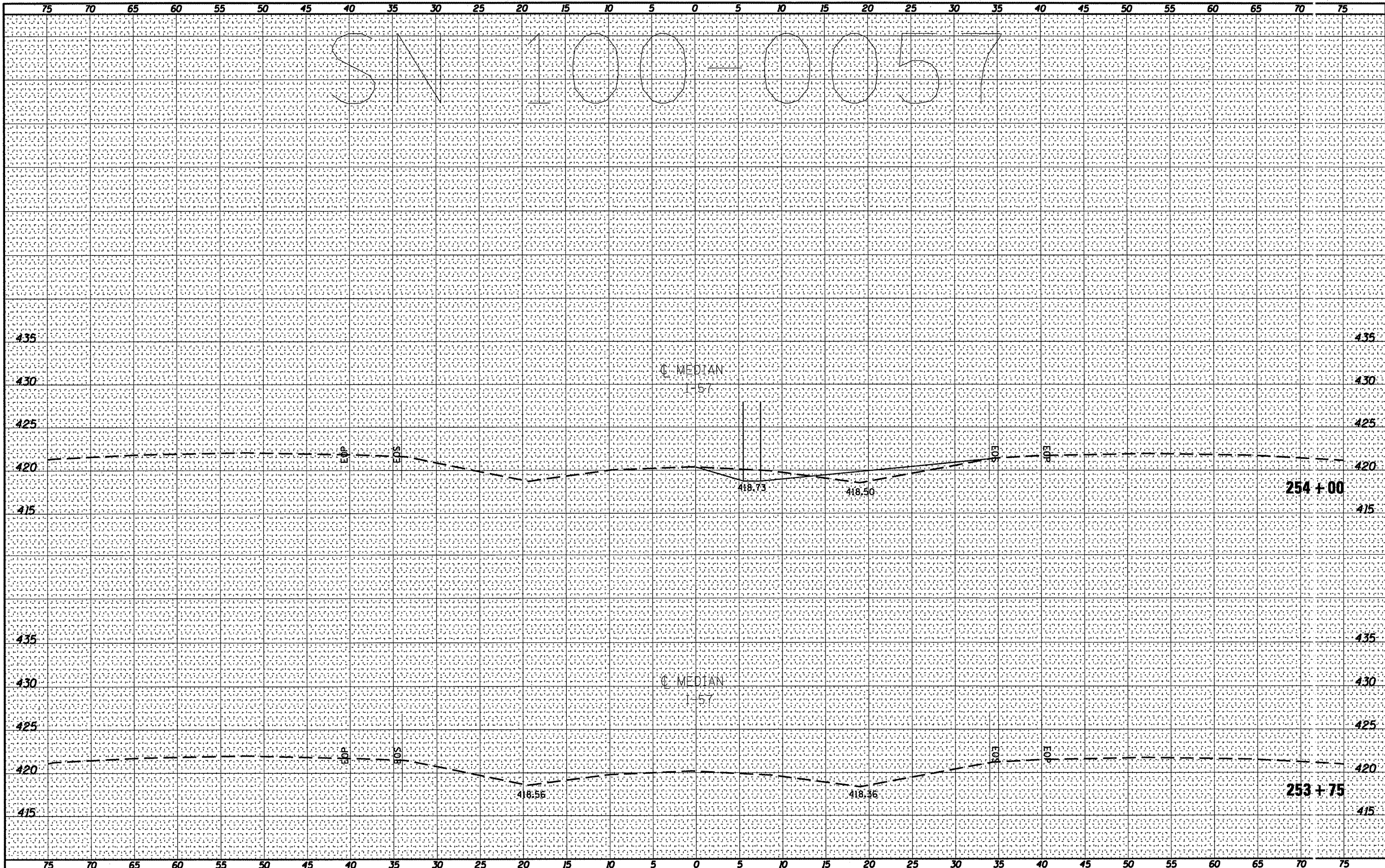
**100-0054 CROSS SECTION**

SCALE: \_\_\_\_\_ SHEET NO. \_\_\_\_ OF \_\_\_\_ SHEETS STA. 364+50 TO STA. 364+75

F.A. RTE.	SECTION	COUNT / TOTAL SHEETS	SHEET NO.
VAR	D9 SAFETY 2011-1	VARIOUS 165	145
		CONTRACT NO. 78228	
		ILLINOIS FED. AID PROJECT	

DATE	
BY	
FINAL SURVEY	
SURVEY	
NOTE BOOK	
NO.	
TEMPLATE	
AREAS	
CHECKED	

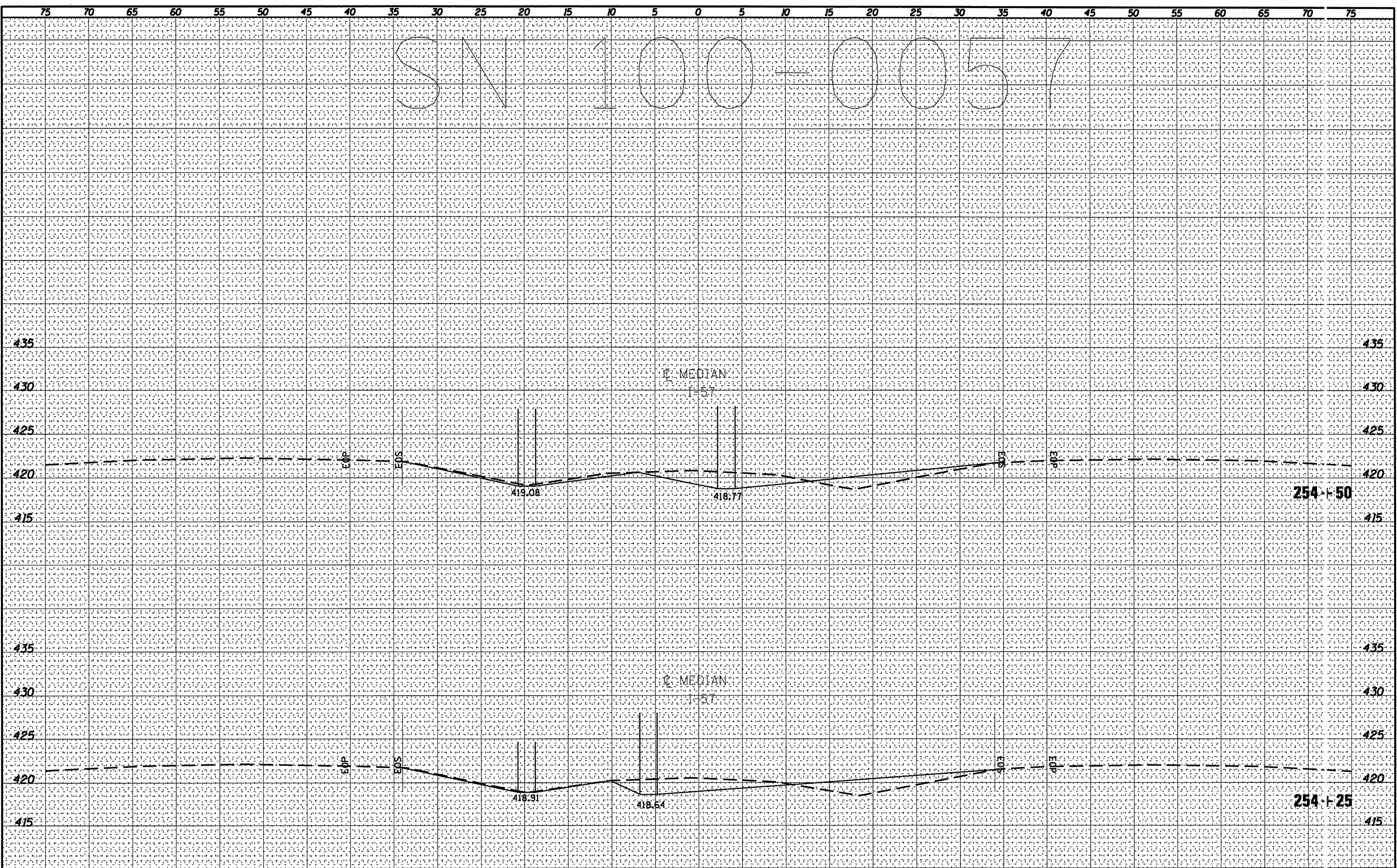
DATE	
BY	
ORIGINAL SURVEY	
SURVEY	
NOTE BOOK	
NO.	
TEMPLATE	
AREAS	
CHECKED	



FILE NAME =	USER NAME = sheperdgd	DESIGNED -	REVISED -	<b>STATE OF ILLINOIS</b> <b>DEPARTMENT OF TRANSPORTATION</b>	<b>100-0057 CROSS SECTION</b>		F.A. RTE.	SECTION	COUNTY	TOTAL SHEETS	SHEET NO.	
at:\pwork\p1dot\shaper-dgd\0239668\78228.100-0057.dgn.dgn		DRAWN -	REVISED -		SCALE: _____	SHEET NO. _____ OF _____ SHEETS	STA. 253+75 TO STA. 254+00	VAR	D9 SAFETY 2011-1	VARIJUS	165	146
PLOT SCALE = 10.3122' / IN.		CHECKED -	REVISED -								CONTRACT NO. 78228	
PLOT DATE = 3/8/2011		DATE -	REVISED -								ILLINOIS FED. AID PROJECT	

FINAL SURVEY SURVEYED PLOTTED TEMPLATE AREAS CHECKED NO.

ORIGINAL SURVEY SURVEYED PLOTTED TEMPLATE AREAS CHECKED NO.



FILE NAME = c:\pwwork\pwwork\shepardgd\0239668\78228.180  
 USER NAME = shepardgd  
 0057.dgn  
 PLOT SCALE = 10.3122' / IN.  
 PLOT DATE = 3/8/2011

DESIGNED -	REVISD -
DRAWN -	REVISD -
CHECKED -	REVISD -
DATE -	REVISD -

**STATE OF ILLINOIS  
 DEPARTMENT OF TRANSPORTATION**

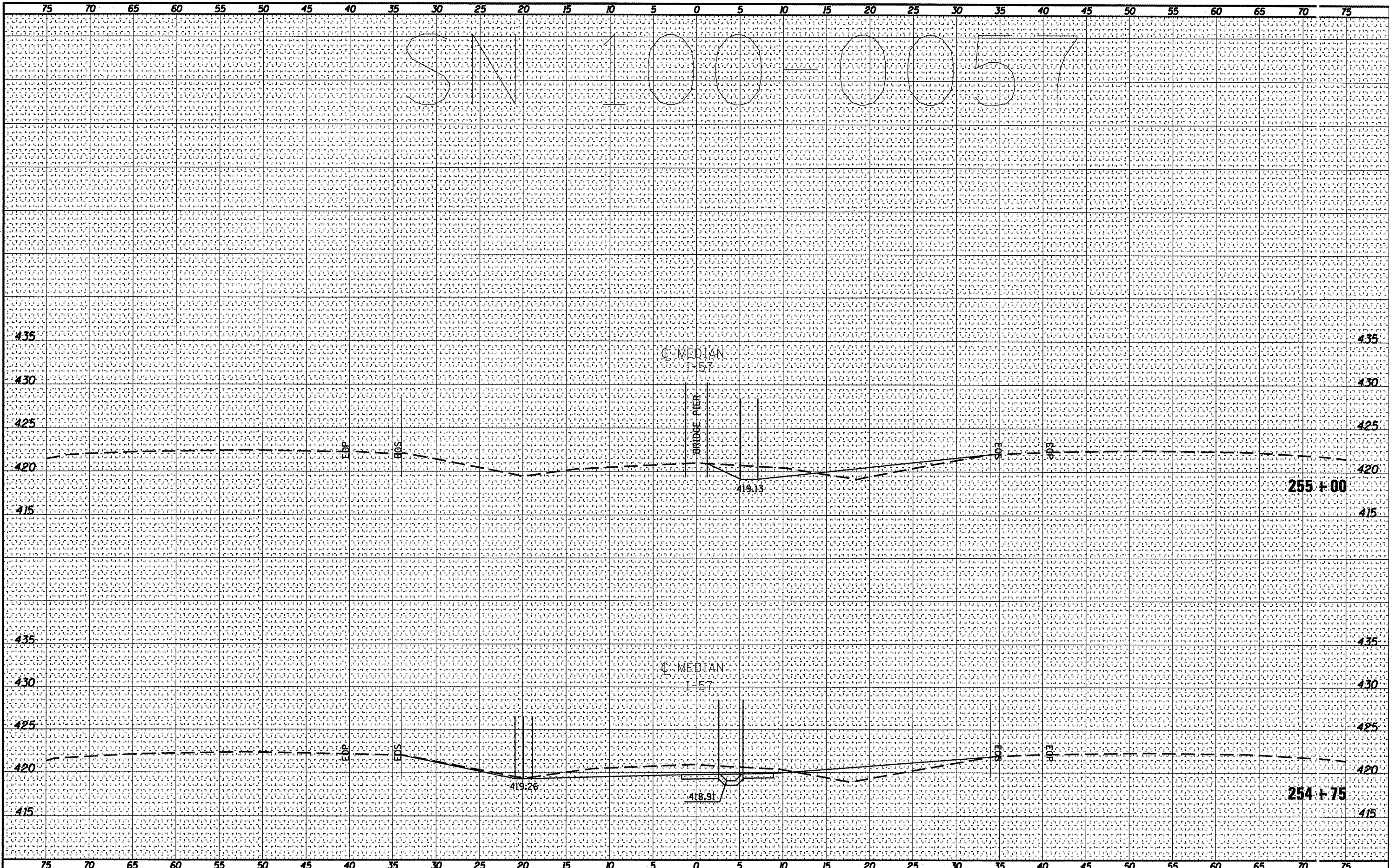
**100-0057 CROSS SECTION**

SCALE: \_\_\_\_\_ SHEET NO. \_\_\_ OF \_\_\_ SHEETS STA. 254+25 TO STA. 254+50

F.A. VAR	SECTION	COUN Y	TOTAL SHEETS	SHEET NO.
	D9 SAFETY 2011-1	VARIO JS	165	147
			CONTACT NO. 78228	
ILLINOIS FED. AID PROJECT				

DATE \_\_\_\_\_  
 BY \_\_\_\_\_  
 CHECKED \_\_\_\_\_  
 ORIGINAL SURVEY \_\_\_\_\_  
 NOTE BOOK \_\_\_\_\_  
 NO. \_\_\_\_\_

DATE \_\_\_\_\_  
 BY \_\_\_\_\_  
 CHECKED \_\_\_\_\_  
 ORIGINAL SURVEY \_\_\_\_\_  
 NOTE BOOK \_\_\_\_\_  
 NO. \_\_\_\_\_



FILE NAME =  
 USER NAME = shepardgd  
 DRAWN -  
 CHECKED -  
 DATE -  
 PLOT SCALE = 18.3122' / IN.  
 PLOT DATE = 3/8/2011

DESIGNED -	REVISED -
DRAWN -	REVISED -
CHECKED -	REVISED -
DATE -	REVISED -

**STATE OF ILLINOIS  
 DEPARTMENT OF TRANSPORTATION**

**100-0057 CROSS SECTION**

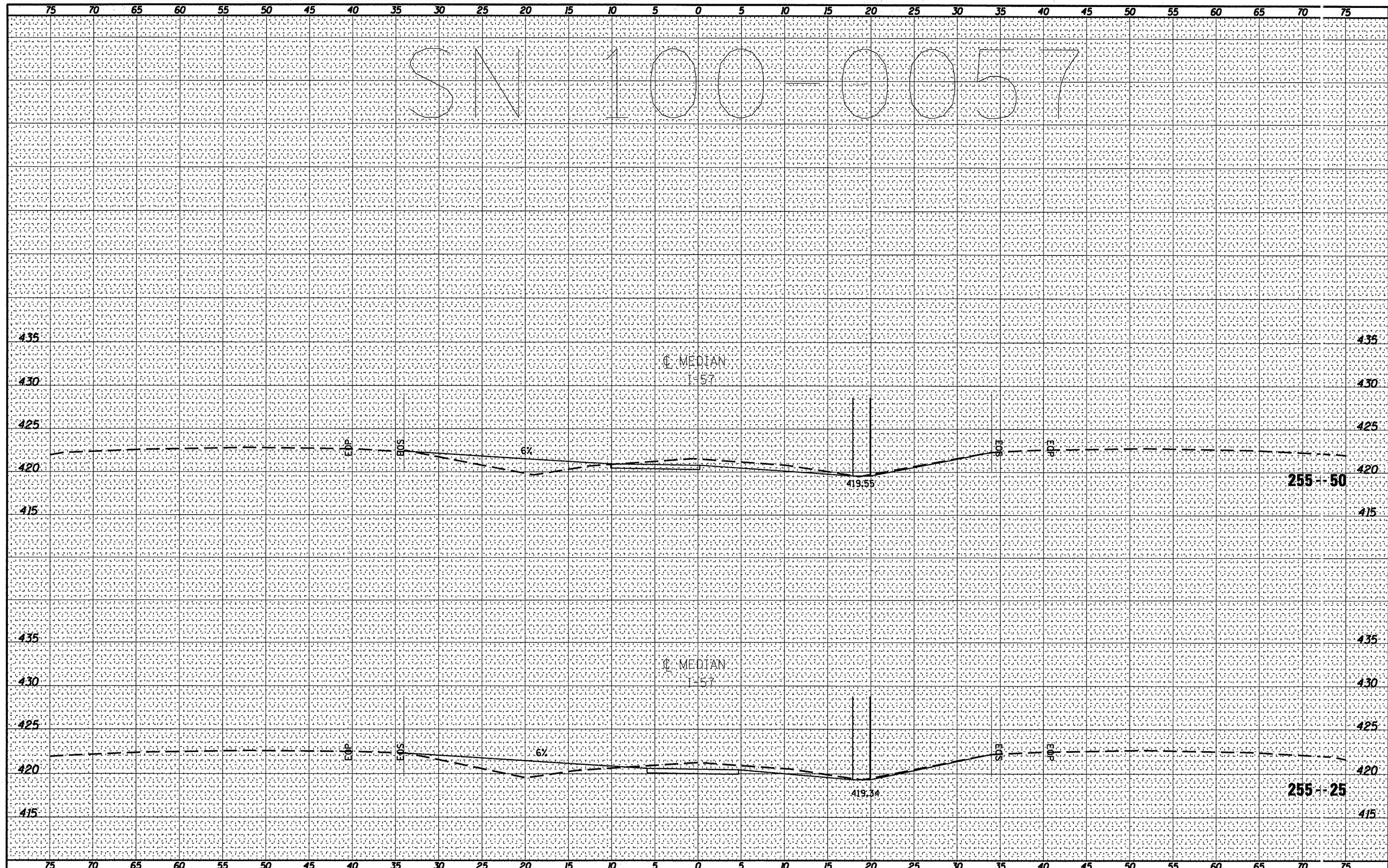
SCALE: \_\_\_\_\_ SHEET NO. \_\_\_\_\_ OF \_\_\_\_\_ SHEETS STA. 254+75 TO STA. 255+00

F.A. RTE.	SECTION	COUNTY	TOTAL SHEETS	SHEET NO.
VAR	D9 SAFETY 2011-1	VARICUS	165	148
			CONTRACT NO. 78228	
ILLINOIS FED. AID PROJECT				



DATE	
BY	
FINAL SURVEY	SURVEYED
NOTE BOOK	PLOTTED
NO.	AREA DATE
	AREAS CHECKED

DATE	
BY	
ORIGINAL SURVEY	SURVEYED
NOTE BOOK	PLOTTED
NO.	AREA DATE
	AREAS CHECKED



FILE NAME = c:\pwwork\pwwork\shpardgd\0231668178228.100-0057.dgn  
 USER NAME = shpardgd  
 PLOT SCALE = 1/8,3122" / IN.  
 PLOT DATE = 3/8/2011

DESIGNED	---	REVISED	---
DRAWN	---	REVISED	---
CHECKED	---	REVISED	---
DATE	---	REVISED	---

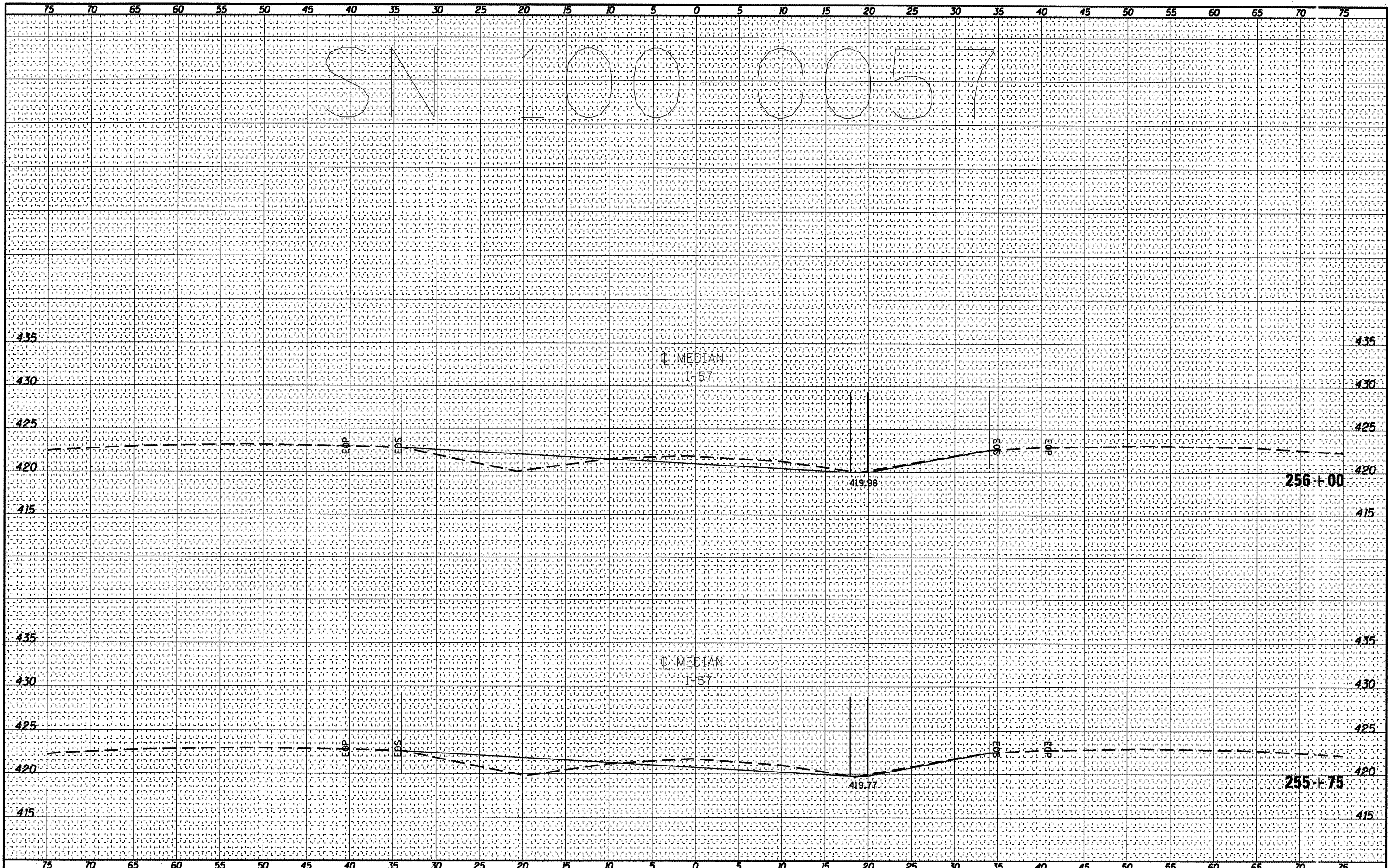
STATE OF ILLINOIS  
 DEPARTMENT OF TRANSPORTATION

100-0057 CROSS SECTION  
 SCALE: \_\_\_\_\_ SHEET NO. \_\_\_\_ OF \_\_\_\_ SHEETS STA. 255+25 TO STA. 255+50

F.A. RTE.	SECTION	COUNT /	TOTAL SHEETS	SHEET NO.
VAR	D9 SAFETY 2011-1	VARIOLS	146	149
		CONF. ACT NO. 78228		
ILLINOIS FED. AID PROJECT				

FINAL SURVEY	SURVEYED	BY	DATE
NOTE BOOK	PLOTTED		
NO.	AREAS CHECKED		

ORIGINAL SURVEY	SURVEYED	BY	DATE
NOTE BOOK	PLOTTED		
NO.	AREAS CHECKED		



FILE NAME = c:\pwwork\pwwork\shepardgd\02239668\78228.102-0257.dgn  
 PLOT SCALE = 10.3122' / IN.  
 PLOT DATE = 3/8/2011

DESIGNED	---	REVISED	---
DRAWN	---	REVISED	---
CHECKED	---	REVISED	---
DATE	---	REVISED	---

**STATE OF ILLINOIS  
DEPARTMENT OF TRANSPORTATION**

**100-0057 CROSS SECTION**

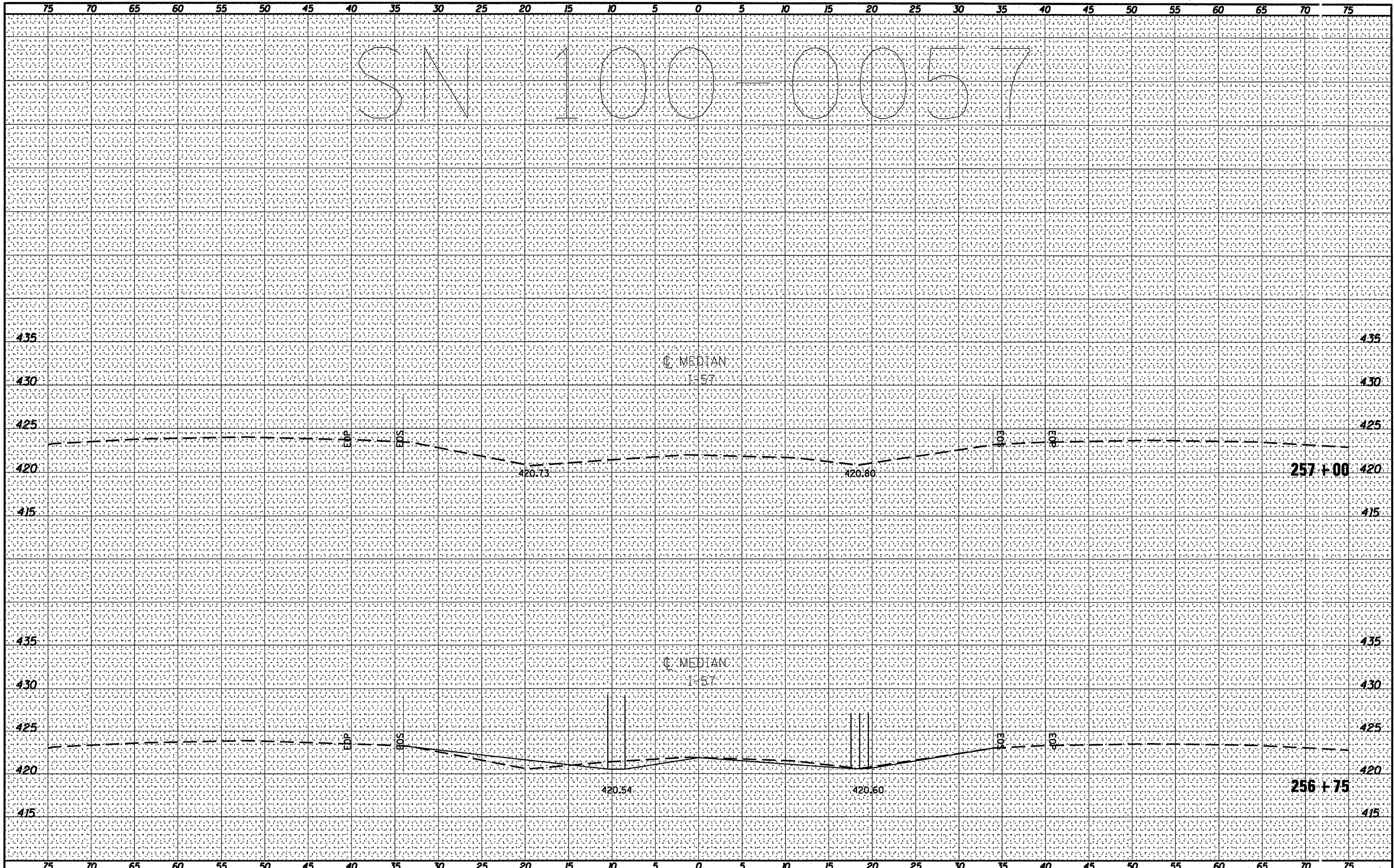
SCALE: \_\_\_\_\_ SHEET NO. \_\_\_ OF \_\_\_ SHEETS STA. 255+75 TO STA. 256+00

F.A. RTE.	SECTION	COUNTY	TOTAL SHEETS	SHEET NO.
VAR	D9 SAFETY 2011-1	VARIO IS	165	150
			CONTRACT NO. 78228	
ILLINOIS FED. AID PROJECT				



DATE	
BY	
DESIGNED	
DRAWN	
CHECKED	
DATE	
REVISIONS	
NO.	
FINAL SURVEY	
NOTE BOOK	
NO.	
AREAS CHECKED	

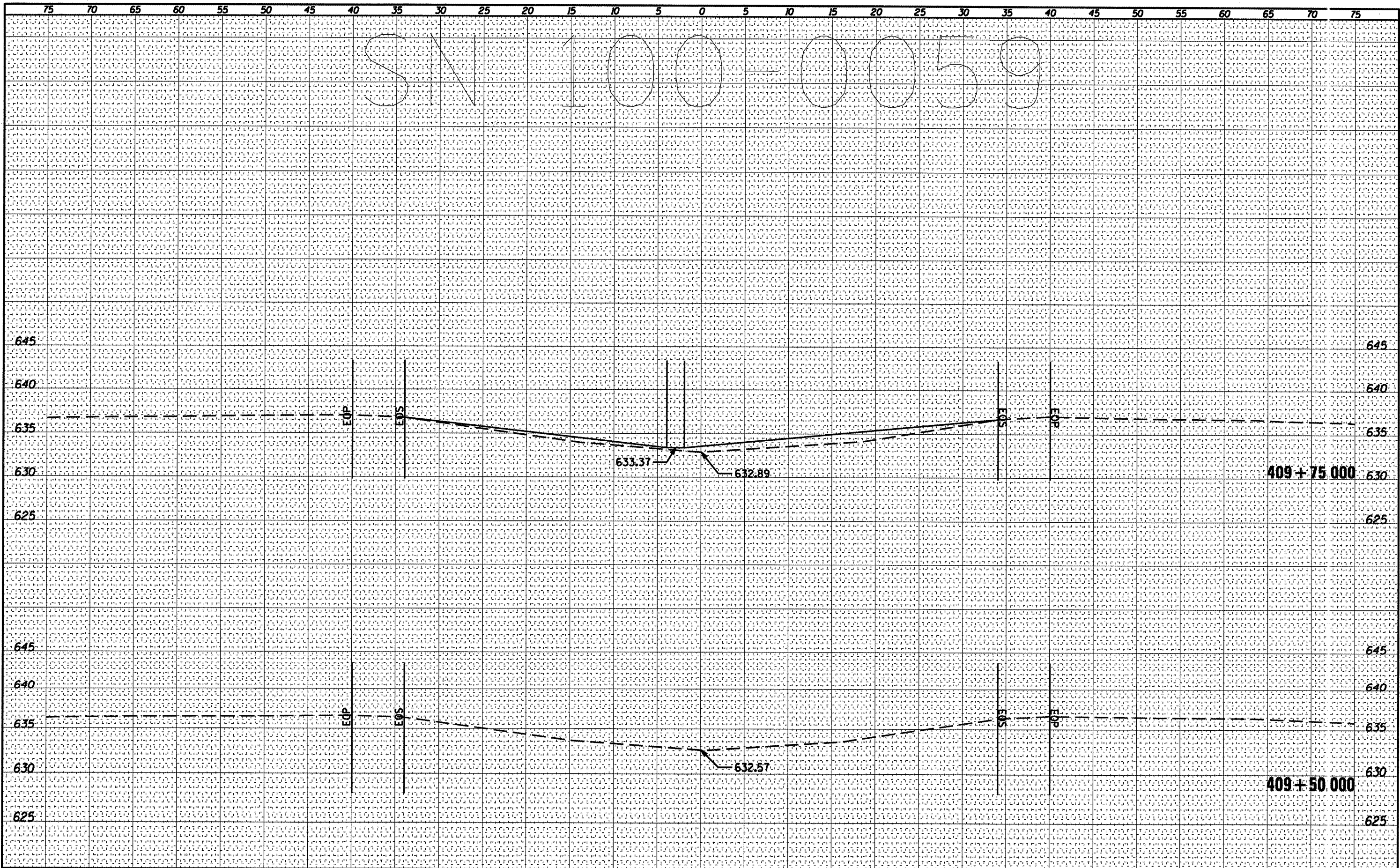
DATE	
BY	
DESIGNED	
DRAWN	
CHECKED	
DATE	
REVISIONS	
NO.	
ORIGINAL SURVEY	
NOTE BOOK	
NO.	
AREAS CHECKED	



FILE NAME =	USER NAME = shepardgd	DESIGNED -	REVISED -	<b>STATE OF ILLINOIS</b> <b>DEPARTMENT OF TRANSPORTATION</b> <b>100-0057 CROSS SECTION</b>	F.A. RTE.	SECTION	COUNTY	TOTAL SHEETS	SHEET NO.	
0057.dgn	0057.dgn	DRAWN -	REVISED -		VAR	D9 SAFETY 2011-1	ILLINOIS	165	152	
PLOT SCALE = 1/8" = 1' / IN.		CHECKED -	REVISED -		SCALE: _____		SHEET NO. _____ OF _____ SHEETS		STA. 256+75 TO STA. 257+00	CONTRACT NO. 78228
PLOT DATE = 3/8/2011		DATE -	REVISED -		ILLINOIS FED. AID PROJ.					

DATE	
BY	
FINAL SURVEY	SURVEYED
NOTE BOOK	PLOTTED
NO.	AREAS CHECKED

DATE	
BY	
ORIGINAL SURVEY	SURVEYED
NOTE BOOK	PLOTTED
NO.	AREAS CHECKED



FILE NAME = c:\pwwork\pwwork\shepardgd\0239668\78228.100  
 0059dgn.dgn  
 PLOT SCALE = 10.3122' / IN.  
 PLOT DATE = 3/8/2011

DESIGNED	----	REVISED	----
DRAWN	----	REVISED	----
CHECKED	----	REVISED	----
DATE	----	REVISED	----

**STATE OF ILLINOIS  
 DEPARTMENT OF TRANSPORTATION**

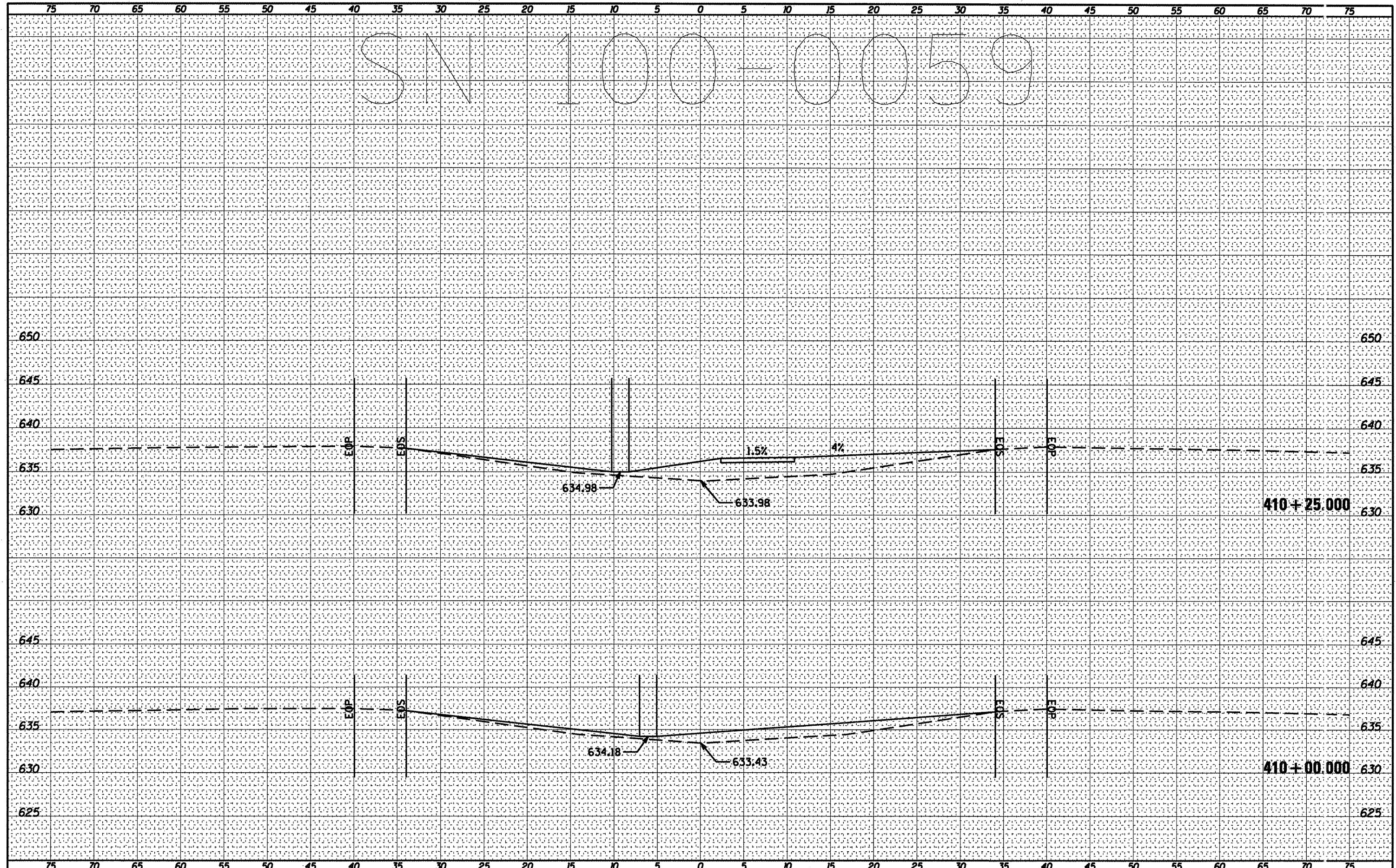
**100-0059 CROSS SECTION**

SCALE: \_\_\_\_\_ SHEET NO. \_\_\_ OF \_\_\_ SHEETS STA. 409+50.000 TO STA. 409+75.000

F.A. RTE.	SECTION	COUNTY	TOTAL SHEET NO.
VAR	09 SAFETY 2011-I	VARIOUS	165 153
			CONTACT NO. 78228
ILLINOIS FED. AID PROJECT			

BY	DATE
FINISHED SURVEY	
SURVEYED	
PLOTTED	
REPLATE	
NOTE BOOK	
AREAS CHECKED	
NO.	

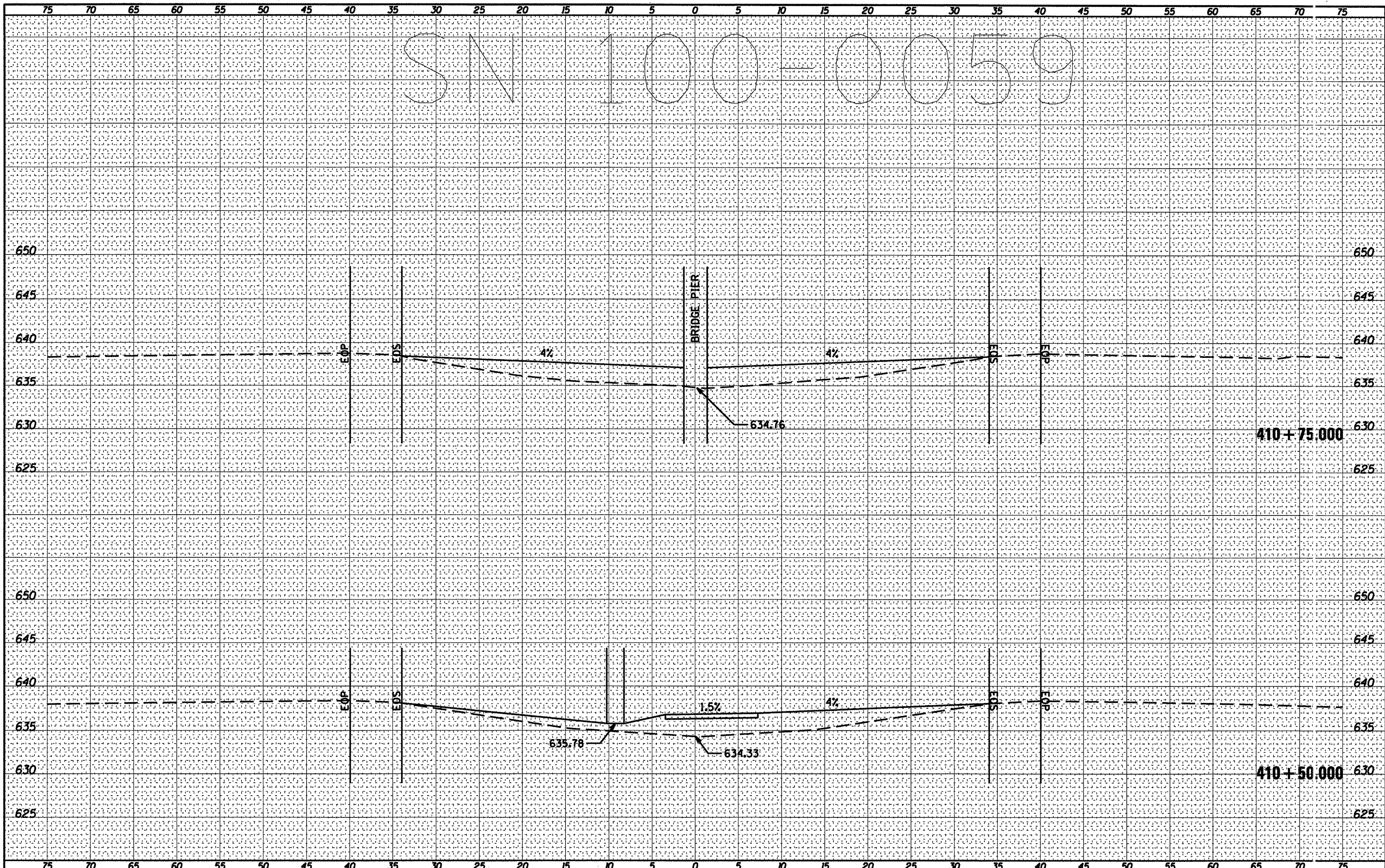
BY	DATE
ORIGINAL SURVEY	
SURVEYED	
PLOTTED	
REPLATE	
NOTE BOOK	
AREAS CHECKED	
NO.	



FILE NAME =	USER NAME = shepardgd	DESIGNED -	REVISED -	<b>STATE OF ILLINOIS</b> <b>DEPARTMENT OF TRANSPORTATION</b>	<b>100-0059 CROSS SECTION</b>		F.A. RTE.	SECTION	COUNTY	TOTAL SHEETS	SHEET NO.
c:\pwwork\pwwork\shepardgd\d0239688\78228.100-0059.dgn		DRAWN -	REVISED -		VAR	D9 SAFETY 2011-1	VARIOUS	165	154		
PLOT SCALE = 1/8" = 1' IN.		CHECKED -	REVISED -		STA. 410+00.000 TO STA. 410+25.000		CONT. ACT NO. 78228		ILLINOIS FED. AID PROJECT		
PLOT DATE = 3/8/2011		DATE -	REVISED -		SCALE: _____	SHEET NO. ___ OF ___ SHEETS					

FINAL SURVEY	DATE
SURVEYED	BY
NOTE BOOK	
TEMPLATE	
AREAS CHECKED	
NO.	

ORIGINAL SURVEY	DATE
SURVEYED	BY
NOTE BOOK	
TEMPLATE	
AREAS CHECKED	
NO.	



FILE NAME =  
 a:\pwwork\p10dot\sheper-dgd\0239668\78228\_100-0059.dgn

USER NAME = sheper-dgd  
 PLOT SCALE = 10.3122' / IN.  
 PLOT DATE = 3/8/2011

DESIGNED	---	REVISED	---
DRAWN	---	REVISED	---
CHECKED	---	REVISED	---
DATE	---	REVISED	---

**STATE OF ILLINOIS  
 DEPARTMENT OF TRANSPORTATION**

**100-0059 CROSS SECTION**

SCALE: \_\_\_\_\_ SHEET NO. \_\_\_ OF \_\_\_ SHEETS STA. 410+50.000 TO STA. 410+75.000.

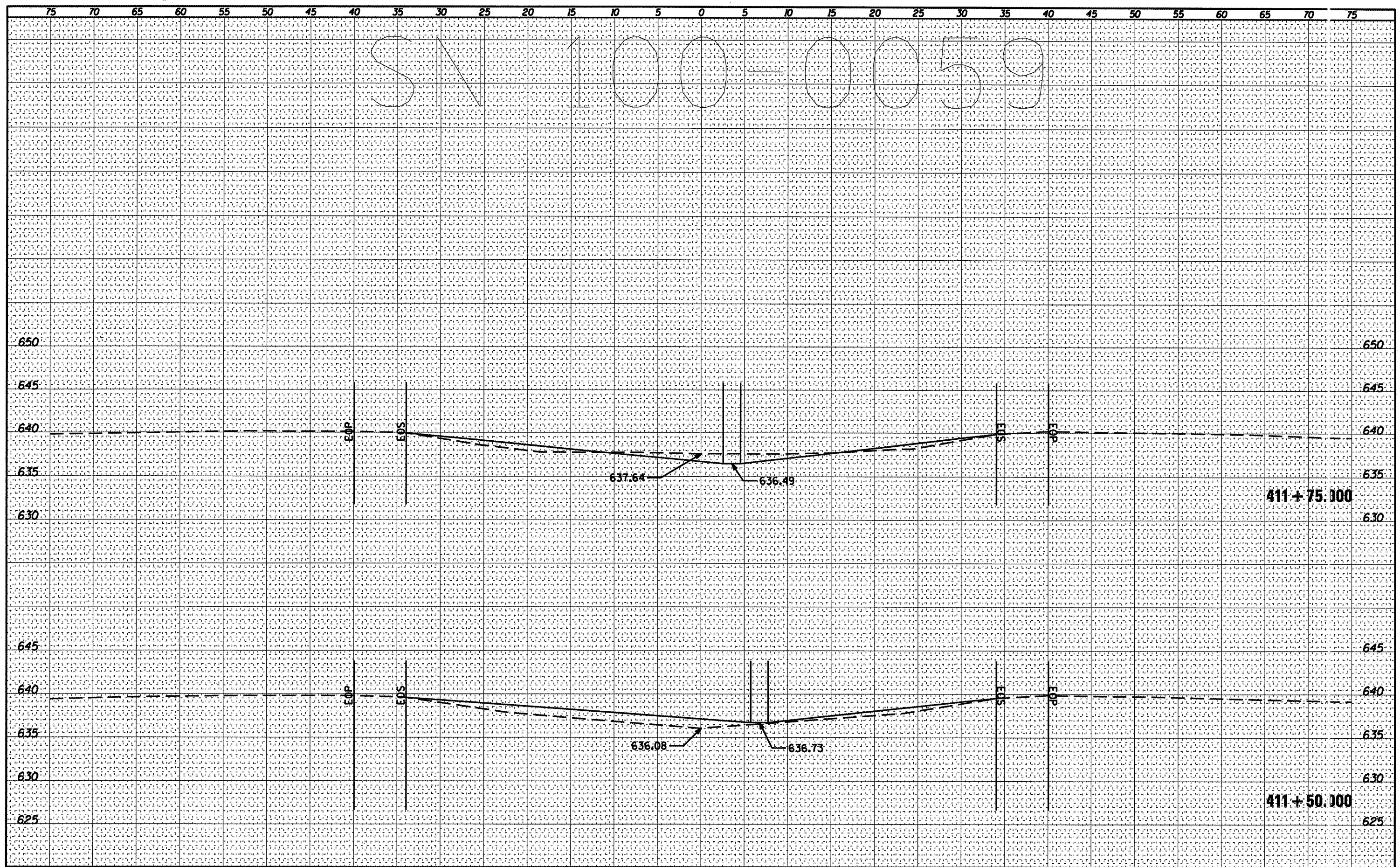
F.A. RTE.	SECTION	COUNTY	TOTAL SHEETS	SHEET NO.
VAR	D9 SAFETY 2011-1	VARI(US	165	155
			CONTRACT NO. 78228	
ILLINOIS FED. AID PROJEC				





DATE	
BY	
FINAL SURVEY	
NOTED	
NOTE BOOK	
AREAS CHECKED	
NO.	

DATE	
BY	
ORIGINAL SURVEY	
NOTED	
NOTE BOOK	
AREAS CHECKED	
NO.	



FILE NAME = c:\p\work\p\p\shepardgd\8239668\78228.106  
 USER NAME = shepardgd  
 PLOT SCALE = 10.3122" / IN.  
 PLOT DATE = 3/9/2011

DESIGNED	---	REVISED	---
DRAWN	---	REVISED	---
CHECKED	---	REVISED	---
DATE	---	REVISED	---

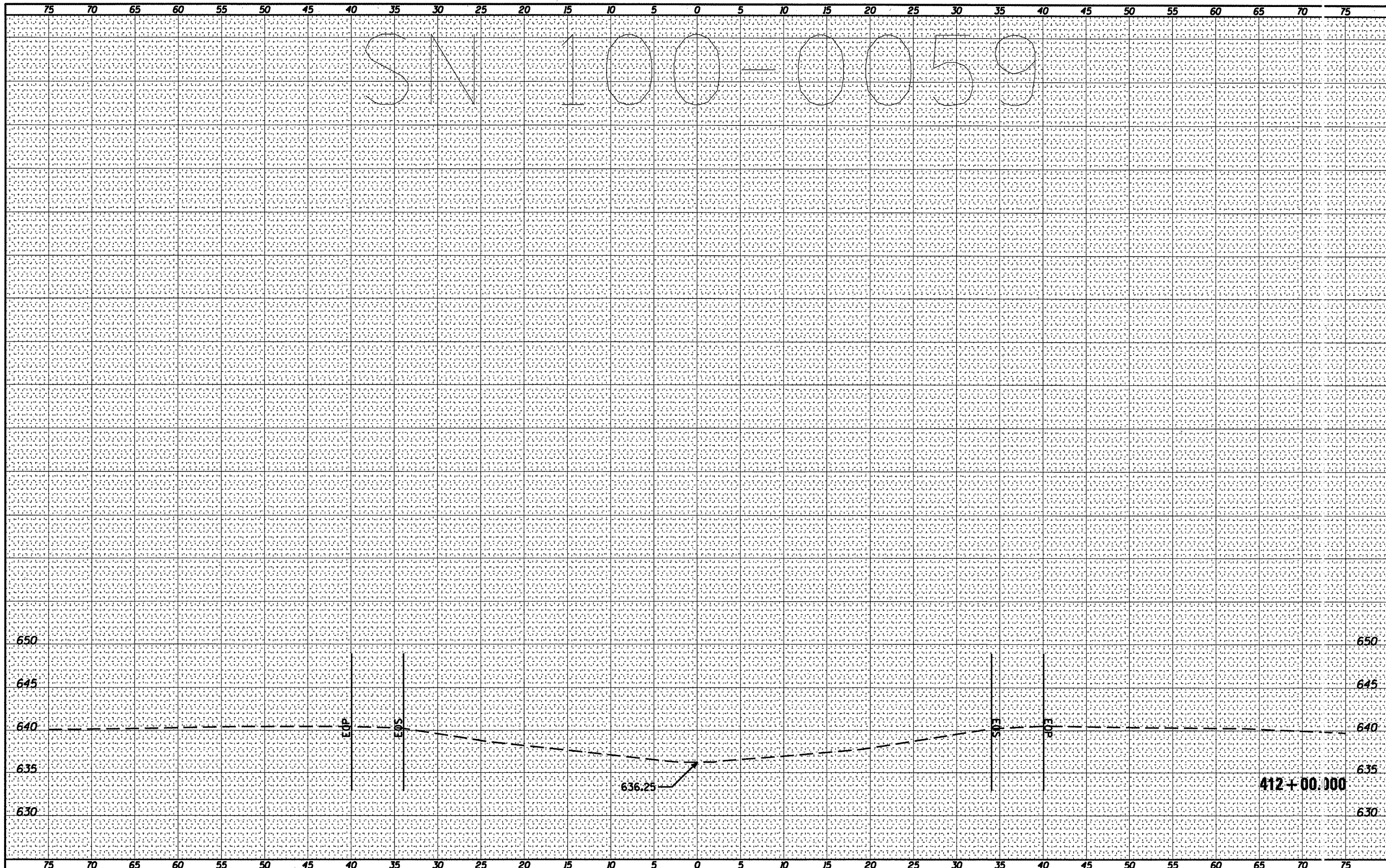
**STATE OF ILLINOIS  
DEPARTMENT OF TRANSPORTATION**

**100-0059 CROSS SECTION**  
 SCALE: \_\_\_\_\_ SHEET NO. \_\_\_ OF \_\_\_ SHEETS STA. 411+50.000 TO STA. 411+75.000

F.A. RTE.	SECTION	COUNT	TOTAL SHEETS	SHEET NO.
VAR	D9 SAFETY 2011-1	VARIOUS	165	157
				CONTRACT NO. 78228
ILLINOIS FED. AID PROJECT				

DATE	
BY	
FINAL SURVEY	
PLOTTED	
NOTE BOOK	
AREAS CHECKED	
NO.	

DATE	
BY	
ORIGINAL SURVEY	
PLOTTED	
NOTE BOOK	
AREAS CHECKED	
NO.	



FILE NAME =  
 USER NAME = shepardgd  
 DRAWN -  
 CHECKED -  
 DATE -

DESIGNED -  
 REVISED -  
 DRAWN -  
 CHECKED -  
 DATE -

DESIGNED -  
 REVISED -  
 DRAWN -  
 CHECKED -  
 DATE -

**STATE OF ILLINOIS  
 DEPARTMENT OF TRANSPORTATION**

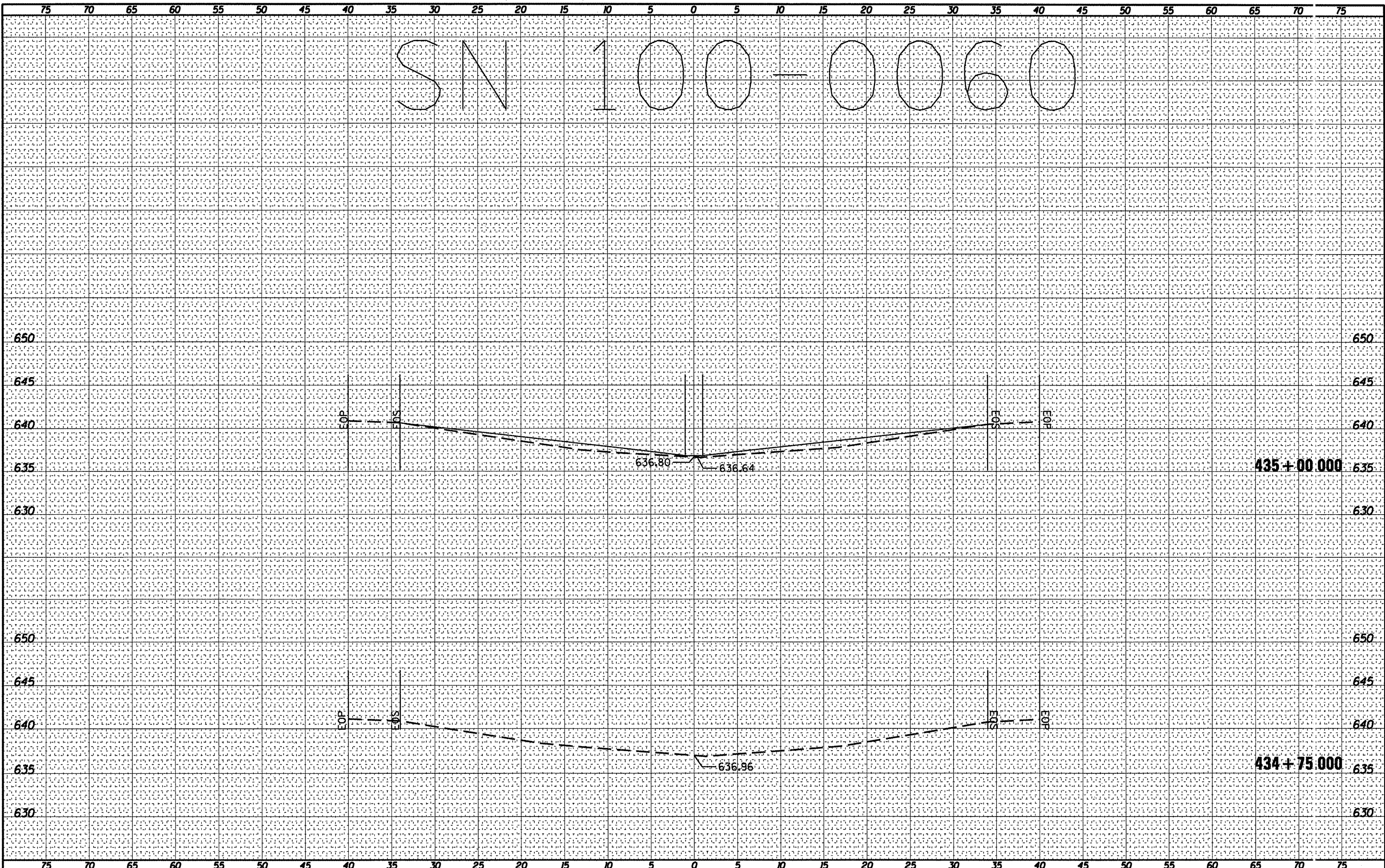
**100-0059 CROSS SECTION**

SCALE: \_\_\_\_\_ SHEET NO. \_\_\_\_ OF \_\_\_\_ SHEETS STA. 412+00.000. TO STA. 412+00.000.

F.A. RTE.	SECTION	COUNT	TOTAL SHEETS
VAR	D9 SAFETY 2011-1	VARIOUS	165 158
		CONTRACT NO. 78228	
ILLINOIS FED. AID PROJECT			

DATE	
BY	
FINAL SURVEY	
SURVEYED	
NOTED	
PLOTTED	
AREAS	
NO.	

DATE	
BY	
ORIGINAL SURVEY	
SURVEYED	
NOTED	
PLOTTED	
AREAS	
NO.	

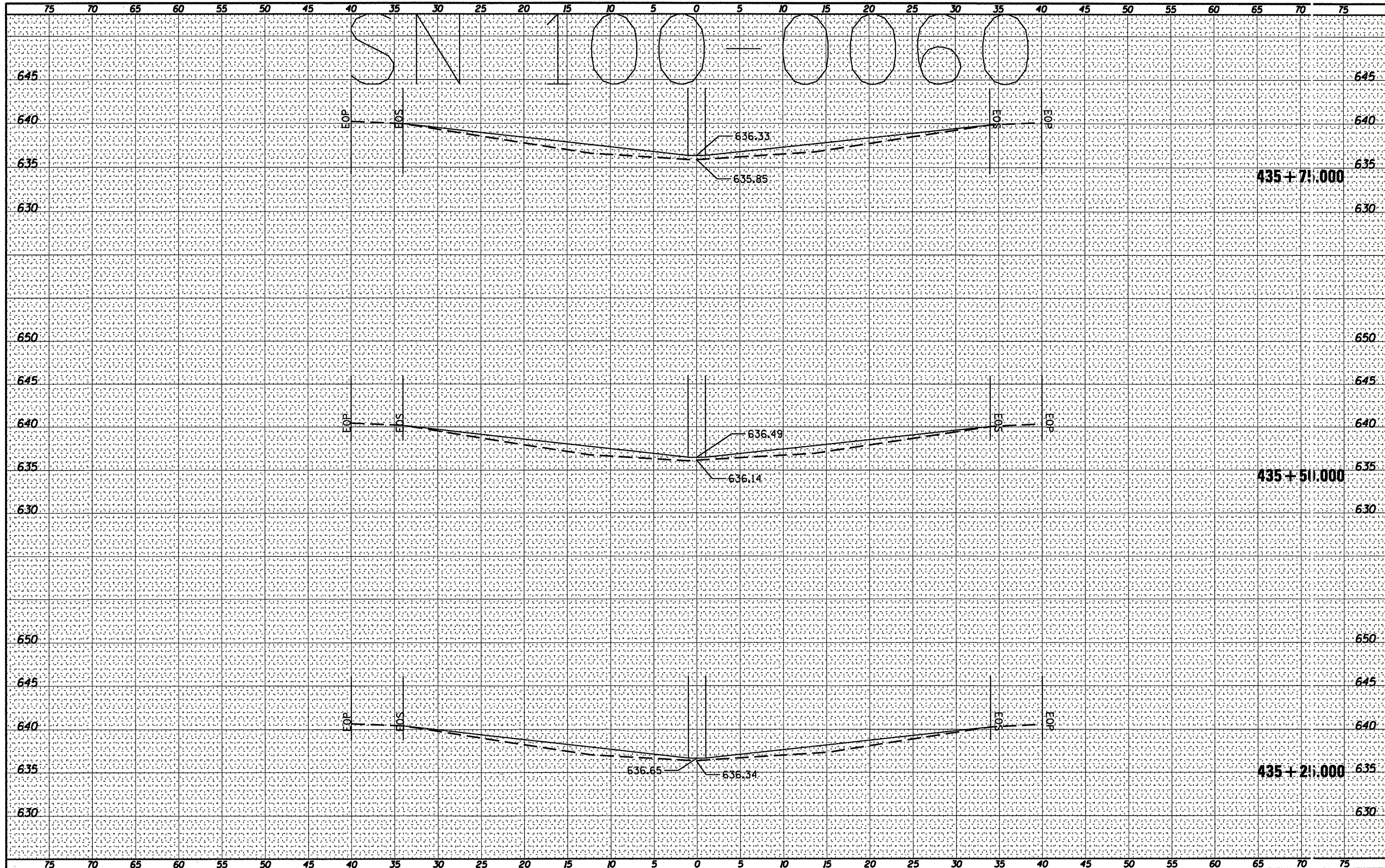


SN 100-0060

FILE NAME =	USER NAME = shepardgd	DESIGNED -	REVISOR -	STATE OF ILLINOIS		100-0060 CROSS SECTION		F.A. SHEETS	SECTION	COUNTY	TOTAL SHEETS	SHEET NO.
en:\pwwork\pwwork\shepardgd\0239668\78228.100	@06@sgn.dgn	DRAWN -	REVISOR -	DEPARTMENT OF TRANSPORTATION		SCALE: _____ SHEET NO. ____ OF ____ SHEETS STA. 434+75.000 TO STA. 435+00.000		VAR	D9 SAFETY 2011-11	VARIUS	165	159
	PLOT SCALE = 10.3122' / IN.	CHECKED -	REVISOR -							CONTRACT NO. 78228		
	PLOT DATE = 3/8/2011	DATE -	REVISOR -							ILLINOIS FED. AID PROJ. EC		

DATE	
BY	
FINISHED SURVEY	
PLOTTED	
REPLATE	
NOTE BOOK	
AREAS CHECKED	
NO.	

DATE	
BY	
ORIGINAL SURVEY	
PLOTTED	
REPLATE	
NOTE BOOK	
AREAS CHECKED	
NO.	



FILE NAME = c:\pwork\psidat\shepard\gd\0239668\78228.100  
 0260dsgn.dgn  
 PLOT SCALE = 10.3122' / IN.  
 PLOT DATE = 3/8/2011

DESIGNED -	---	REVISED -	---
DRAWN -	---	REVISED -	---
CHECKED -	---	REVISED -	---
DATE -	---	REVISED -	---

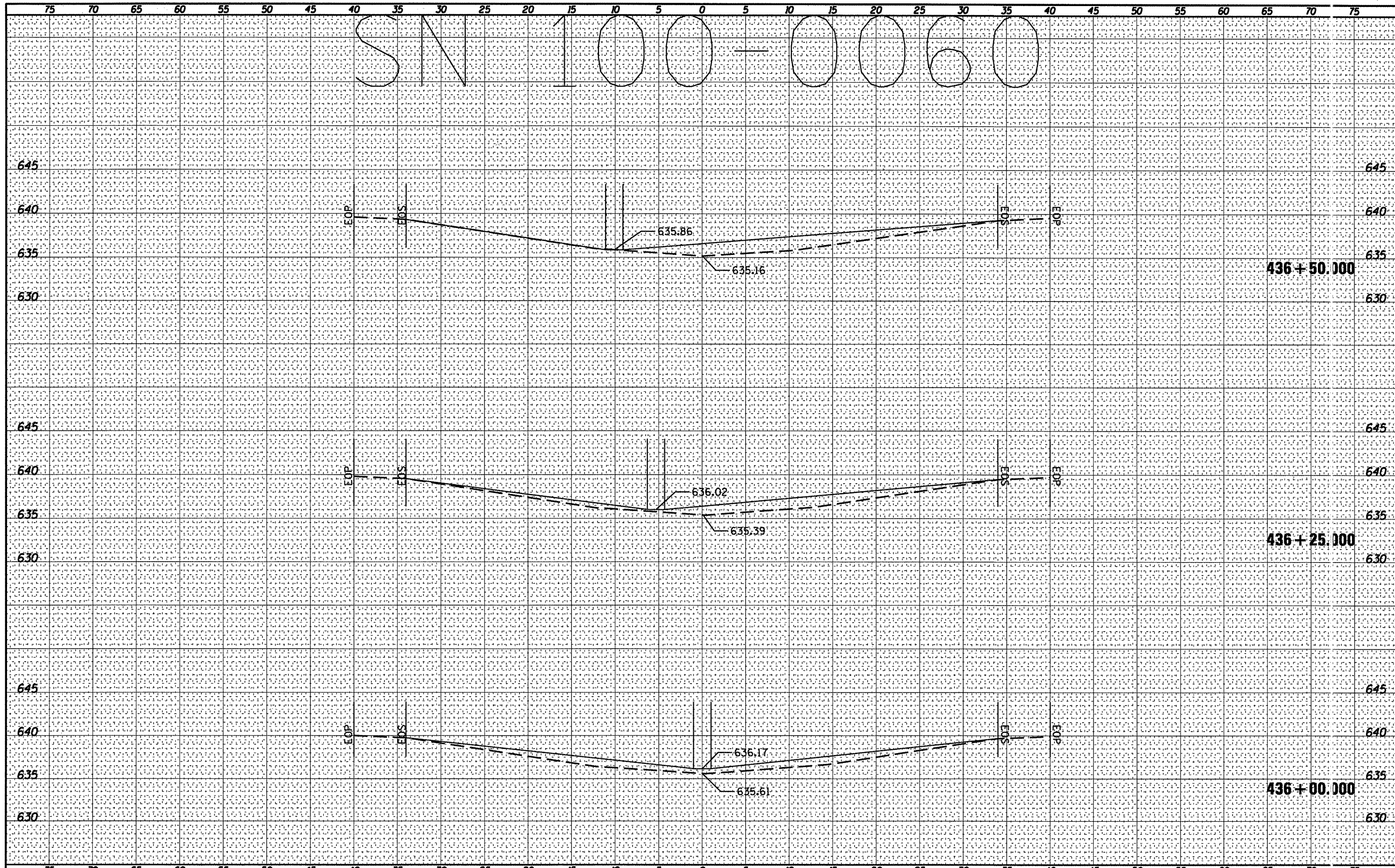
**STATE OF ILLINOIS  
 DEPARTMENT OF TRANSPORTATION**

100-0060 CROSS SECTION  
 SCALE: \_\_\_\_\_ SHEET NO. \_\_\_\_ OF \_\_\_\_ SHEETS STA. 435+25.000 TO STA. 435+75.000

F.A. RTE.	SECTION	COUNTY	TOTAL SHEETS	SHEET NO.
VAR	D9 SAFETY 2011-11	VAR OUS	165	160
			CONTRACT NO. 78228	
ILLINOIS FED. AID PROJECT				

DATE \_\_\_\_\_  
 BY \_\_\_\_\_  
 SURVEYED \_\_\_\_\_  
 PLOTTED \_\_\_\_\_  
 FINAL SURVEY \_\_\_\_\_  
 NOTE BOOK \_\_\_\_\_  
 AREAS CHECKED \_\_\_\_\_  
 NO. \_\_\_\_\_

DATE \_\_\_\_\_  
 BY \_\_\_\_\_  
 SURVEYED \_\_\_\_\_  
 PLOTTED \_\_\_\_\_  
 ORIGINAL SURVEY \_\_\_\_\_  
 NOTE BOOK \_\_\_\_\_  
 AREAS CHECKED \_\_\_\_\_  
 NO. \_\_\_\_\_



FILE NAME = c:\pwork\p1dot\shaper.dgn\0239688\78228.100  
 USER NAME = shaper.dgn  
 PLOT SCALE = 10.3122' / IN.  
 PLOT DATE = 3/8/2011

DESIGNED	---	REVISED	---
DRAWN	---	REVISED	---
CHECKED	---	REVISED	---
DATE	---	REVISED	---

**STATE OF ILLINOIS  
 DEPARTMENT OF TRANSPORTATION**

**100-0060 CROSS SECTION**

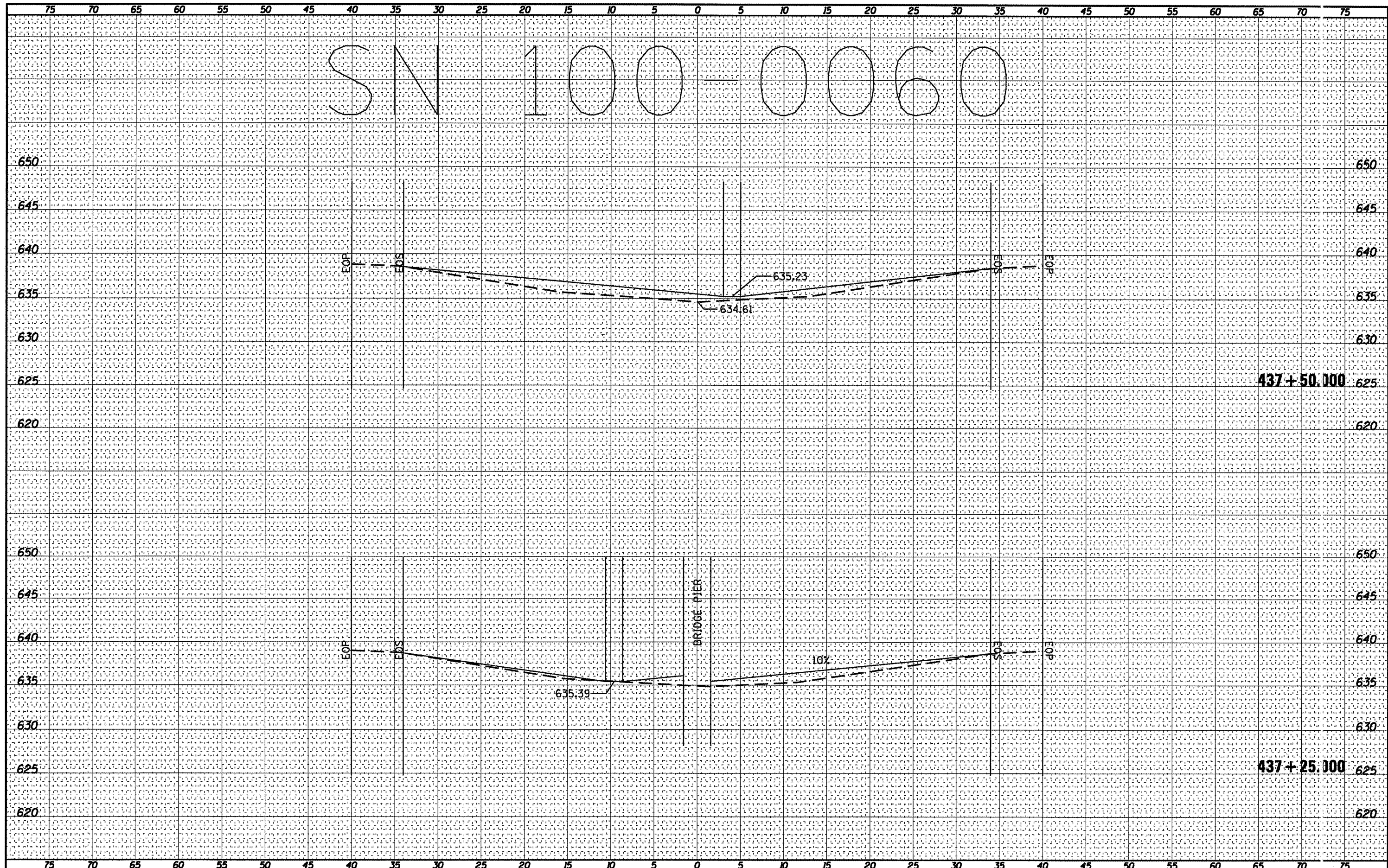
SCALE: \_\_\_\_\_ SHEET NO. \_\_\_\_\_ OF \_\_\_\_\_ SHEETS STA. 436+00.000 TO STA. 436+50.000

F.A. RTE.	SECTION	COUNT	TOTAL SHEETS	SHEET NO.
VAR	09 SAFETY 2011-II	VARIOUS	165	161
CONTRACT NO. 78228				
ILLINOIS FED. AID PROJECT				



DATE \_\_\_\_\_  
 BY \_\_\_\_\_  
 SURVEYED \_\_\_\_\_  
 PLOTTED \_\_\_\_\_  
 NOTE BOOK \_\_\_\_\_  
 AREAS CHECKED \_\_\_\_\_  
 NO. \_\_\_\_\_

DATE \_\_\_\_\_  
 BY \_\_\_\_\_  
 SURVEYED \_\_\_\_\_  
 PLOTTED \_\_\_\_\_  
 NOTE BOOK \_\_\_\_\_  
 AREAS CHECKED \_\_\_\_\_  
 NO. \_\_\_\_\_



FILE NAME = c:\p\work\p\dot\shperdgd\0239668\78228.100-000.dgn  
 USER NAME = shperdgd  
 PLOT SCALE = 10.3122' / IN.  
 PLOT DATE = 3/8/2011

DESIGNED -	REVISD -
DRAWN -	REVISD -
CHECKED -	REVISD -
DATE -	REVISD -

**STATE OF ILLINOIS  
 DEPARTMENT OF TRANSPORTATION**

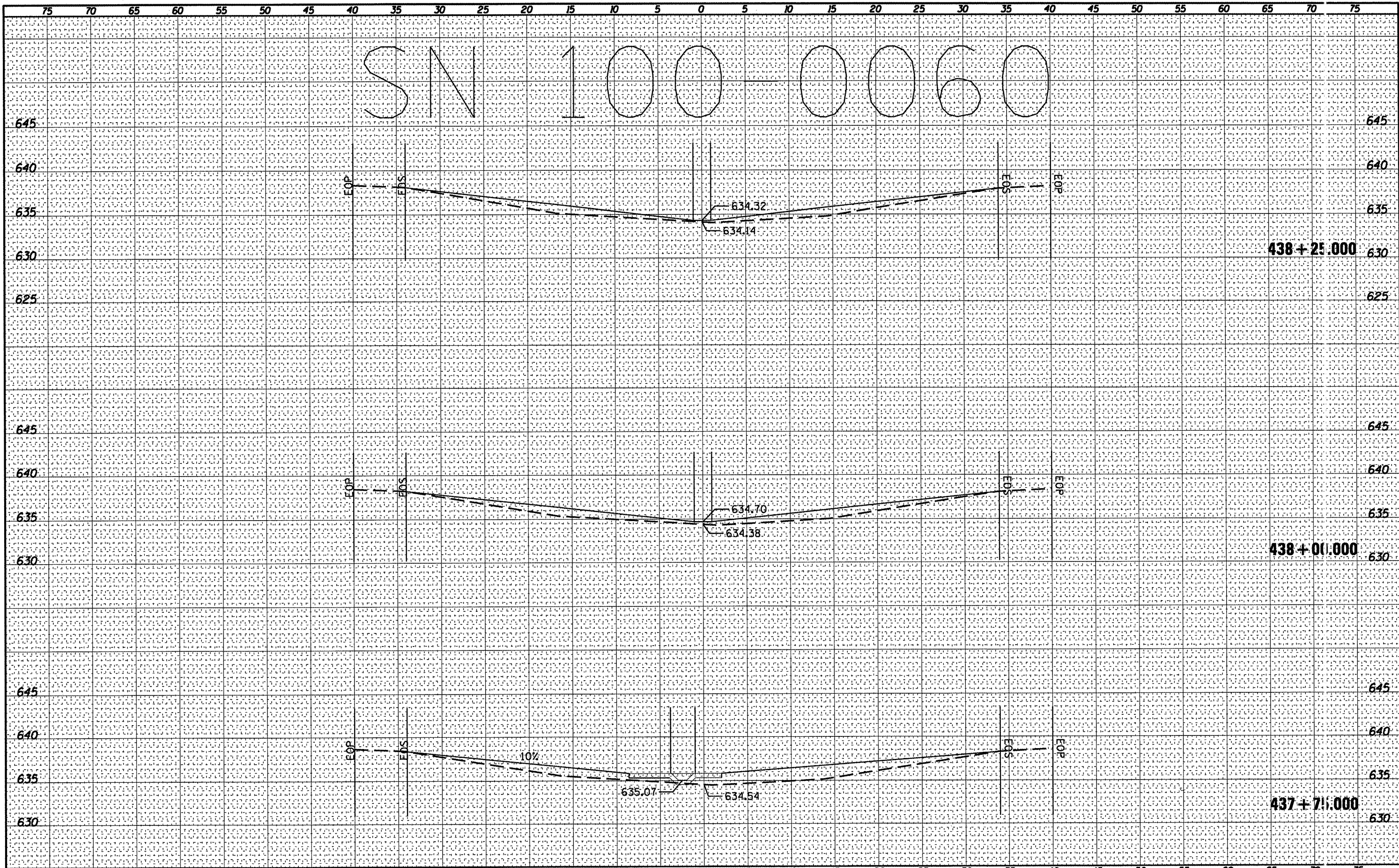
**100-0060 CROSS SECTION**

SCALE: \_\_\_\_\_ SHEET NO. \_\_\_\_\_ OF \_\_\_\_\_ SHEETS STA. 437+25.000 TO STA. 437+50.000

F.A. RTE.	SECTION	COUNT	TOTAL SHEETS	SHEET NO.
VAR	09 SAFETY 2011-II	VARIOUS	165	163
			CONTRACT NO. 78228	
ILLINOIS FED. AID PROJECT				

BY	DATE
ORIGINAL SURVEY	SURVEYED
NOTE BOOK	PLOTTED
NO.	AREAS CHECKED

BY	DATE
ORIGINAL SURVEY	SURVEYED
NOTE BOOK	PLOTTED
NO.	AREAS CHECKED

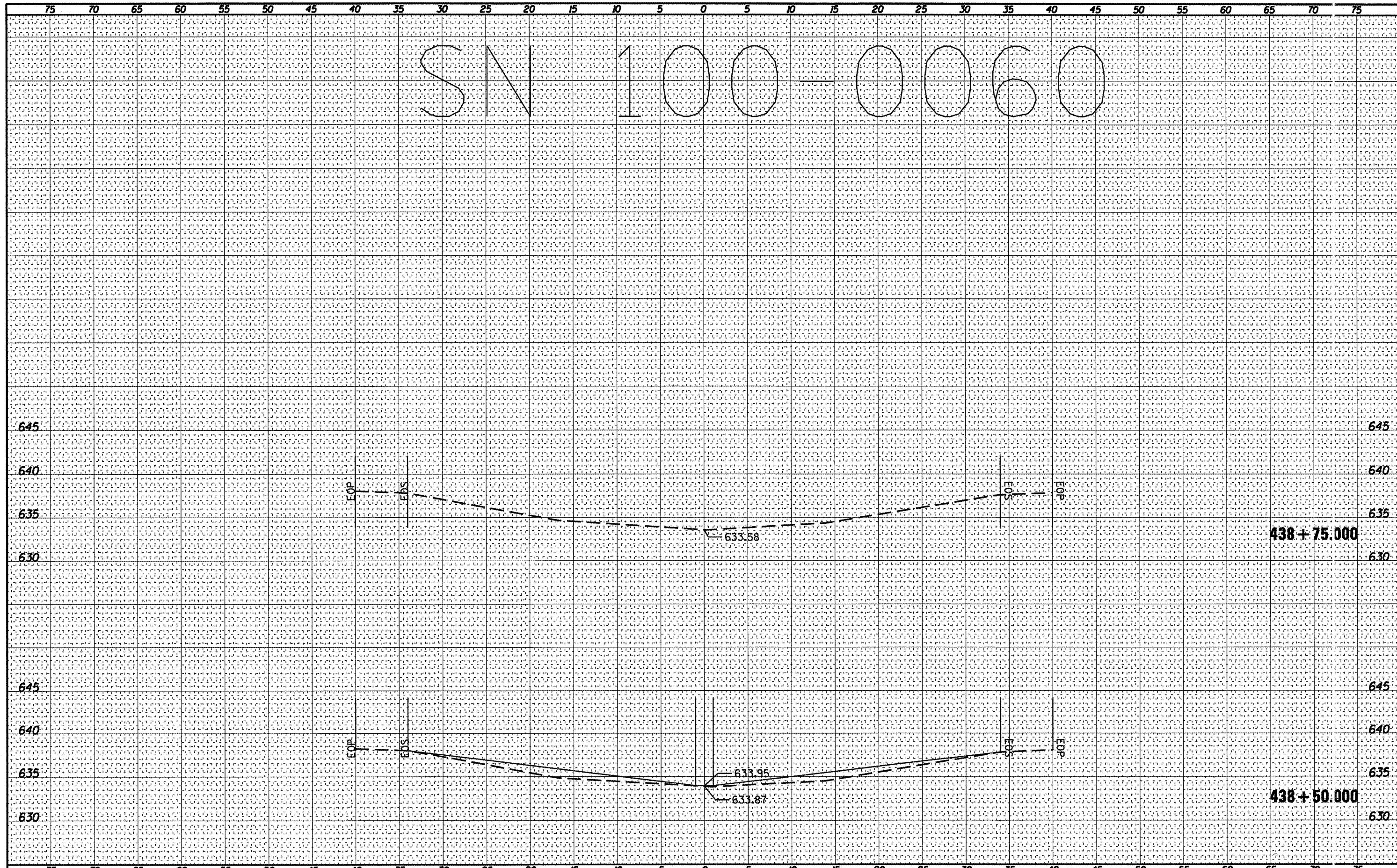


FILE NAME =	USER NAME = shepardgd	DESIGNED -	REVISED -	<b>STATE OF ILLINOIS</b> <b>DEPARTMENT OF TRANSPORTATION</b>	<b>100-0060 CROSS SECTION</b>	FILE	SECTION	COUNTY	TOTAL SHEET	
at:\pwork\pwsdot\shepardgd\0239668\78228.100	006@dgn.dgn	DRAWN -	REVISED -			VAR	D9 SAFETY 2011-11	VAR OUS	165	164
		CHECKED -	REVISED -			CONTRACT NO. 78228		ILLINOIS FED. AID PROJECT		
		DATE -	REVISED -			SCALE: SHEET NO. OF SHEETS STA. 437+75.000 TO STA. 438+25.000				



DATE	
BY	
FINAL SURVEY	
SURVEYED	
PLOTTED	
NOTE BOOK	
AREAS CHECKED	
NO.	

DATE	
BY	
ORIGINAL SURVEY	
SURVEYED	
PLOTTED	
NOTE BOOK	
AREAS CHECKED	
NO.	



FILE NAME = c:\pwwork\pwwork\ahparagdgd\0239668\78228.100-0060.dgn  
 USER NAME = ahparagdgd  
 PLOT SCALE = 1/8,3122" / 1"  
 PLOT DATE = 3/8/2011

DESIGNED	---	REVISED	---
DRAWN	---	REVISED	---
CHECKED	---	REVISED	---
DATE	---	REVISED	---

**STATE OF ILLINOIS  
DEPARTMENT OF TRANSPORTATION**

**100-0060 CROSS SECTION**

SCALE: \_\_\_\_\_ SHEET NO. \_\_\_ OF \_\_\_ SHEETS STA. 438+50.000 TO STA. 438+75.000

F.A. RTE.	SECTION	COUNT	TOTAL SHEETS	SHEET NO.
VAR	09 SAFETY 2011-II	VARIOUS	165	165
				CONTACT NO. 78228
ILLINOIS FED. AID PROJECT				