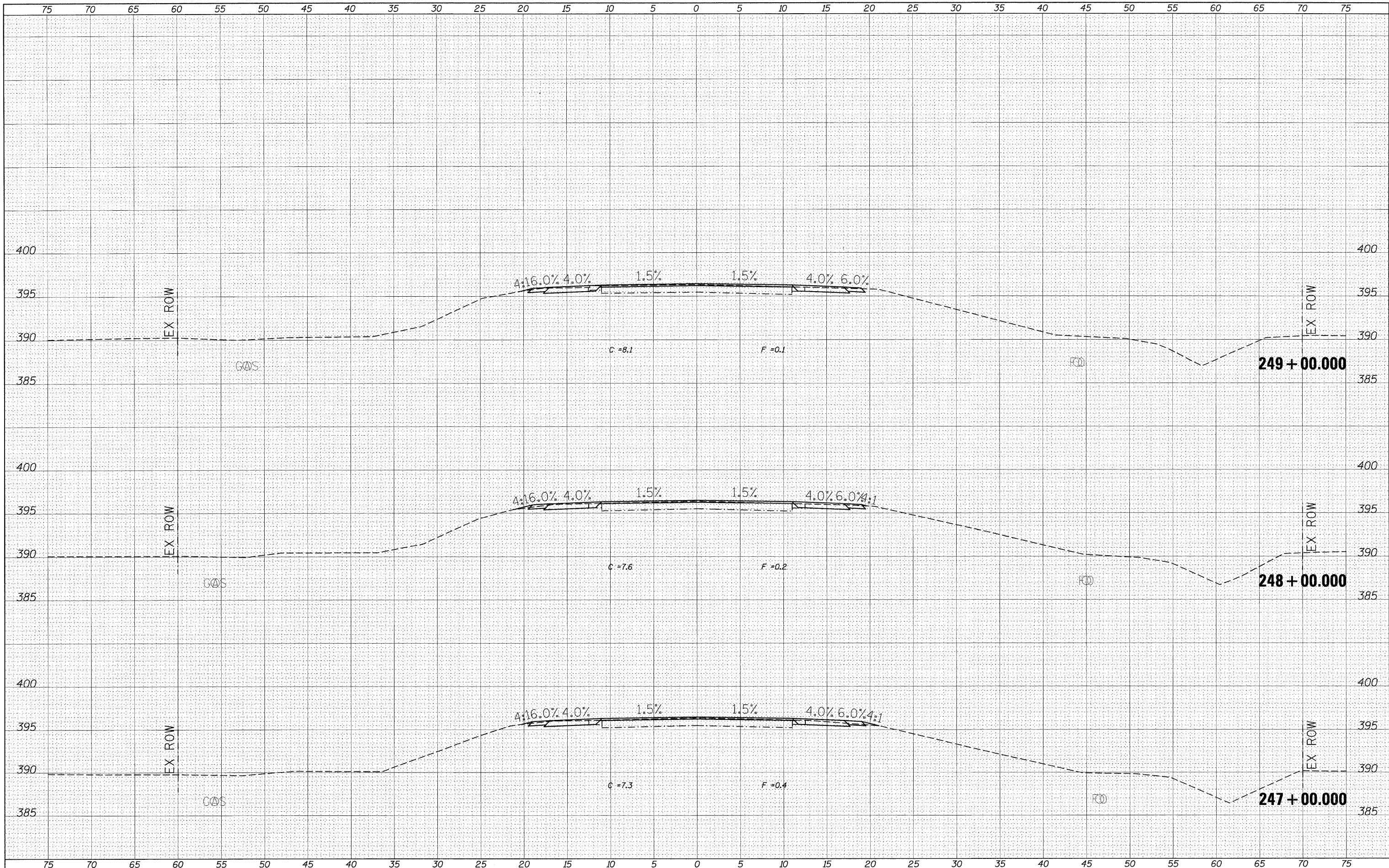


BY	DATE
SURVEYED	NO. OF
PLOTTED	TEMPLATES
NOTE BOOK	AREAS CHECKED
NO.	

BY	DATE
SURVEYED	NO. OF
PLOTTED	TEMPLATES
NOTE BOOK	AREAS CHECKED
NO.	

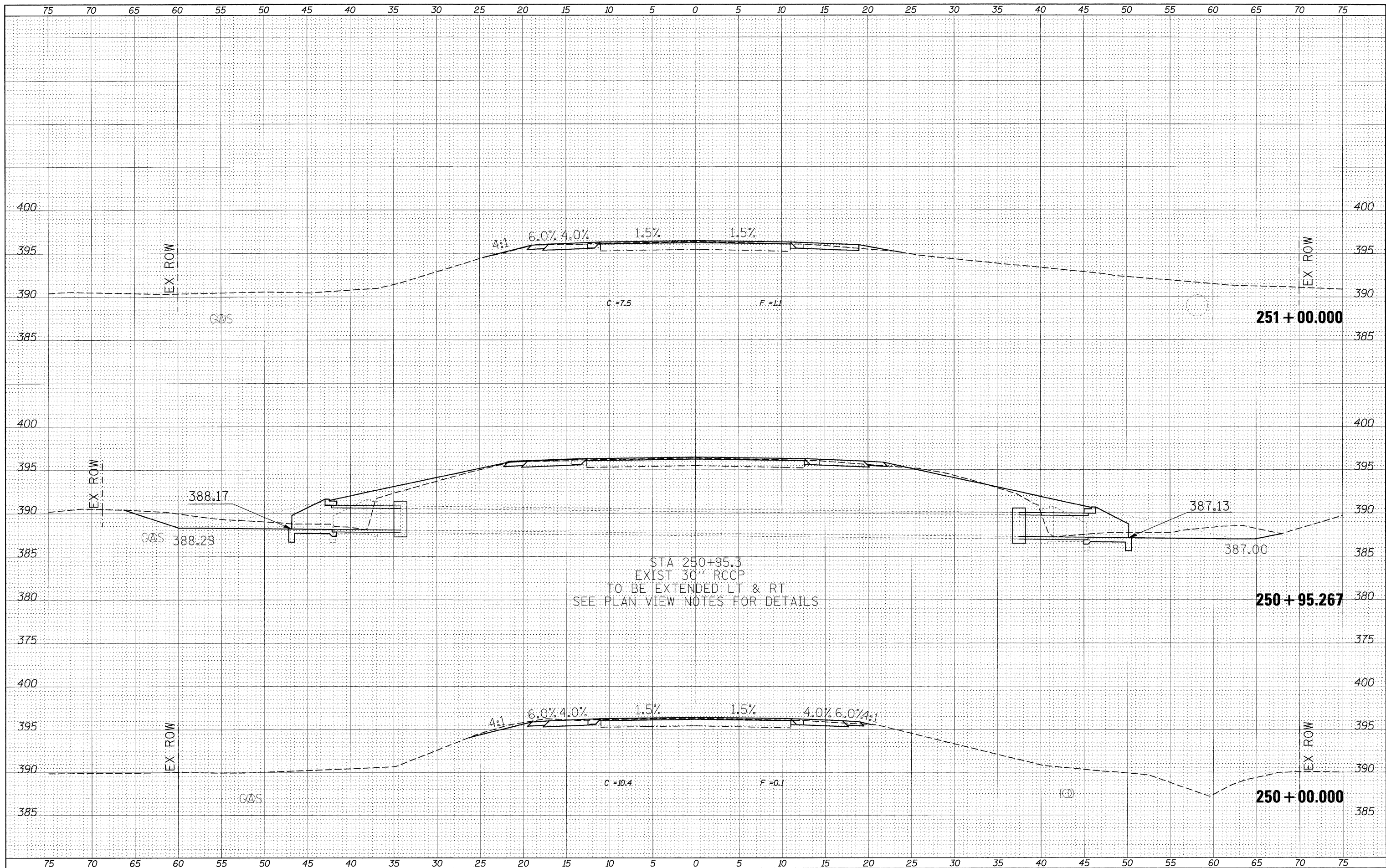


FILE NAME =	USER NAME = #USER#	DESIGNED -	REVISED -	STATE OF ILLINOIS DEPARTMENT OF TRANSPORTATION	CROSS SECTION SHEETS		F.A.P. RTE.	SECTION	COUNTY	TOTAL SHEETS	SHEET NO.
#FILEL#		DRAWN -	REVISED -		869	**	*	299	201		
		CHECKED -	REVISED -		SCALE: SHEET NO. OF SHEETS STA. 247+00.000 TO STA. 249+00.000			CONTRACT NO. 98797			
		DATE -	REVISED -		ILLINOIS FED. AID PROJECT		*PERRY & FRANKLIN				

**1-1,3,6)R-1,RS-3(1,3,6)B-2

DATE	
BY	
FINAL SURVEY	
NOTE BOOK	
TEMPLATE	
AREAS CHECKED	
NO.	

DATE	
BY	
ORIGINAL SURVEY	
NOTE B.	
TEMPLATE	
AREAS CHECKED	
NO.	



STA 250+95.3
 EXIST 30" RCCP
 TO BE EXTENDED LT & RT
 SEE PLAN VIEW NOTES FOR DETAILS

FILE NAME =	USER NAME = #USER#
#FILEL#	

DESIGNED -	REVISED -
DRAWN -	REVISED -
CHECKED -	REVISED -
DATE -	REVISED -

REVISED -	
REVISED -	
REVISED -	
REVISED -	

**STATE OF ILLINOIS
 DEPARTMENT OF TRANSPORTATION**

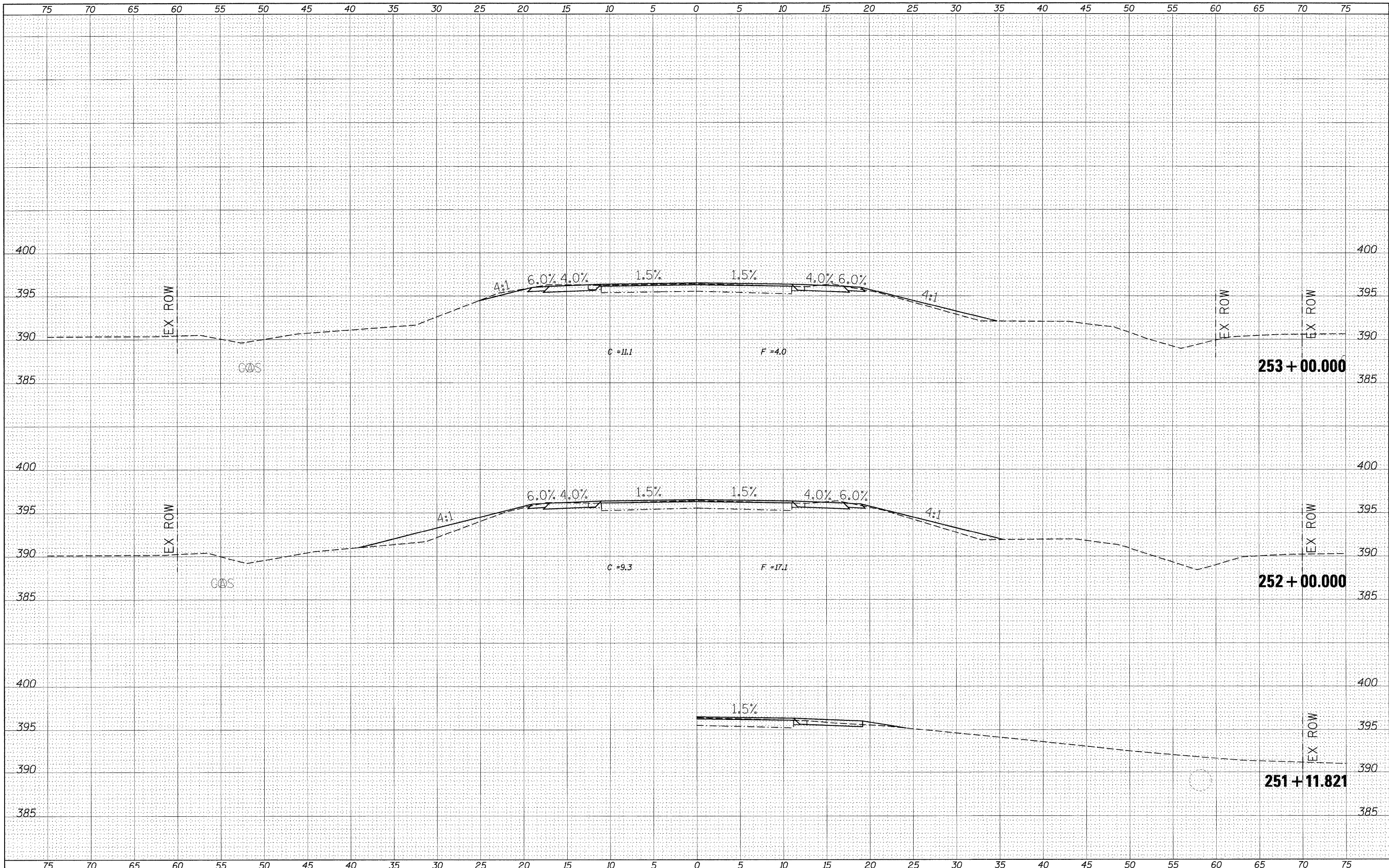
CROSS SECTION SHEETS			
SCALE:	SHEET NO.	OF SHEETS	STA. 250+00.000 TO STA. 251+00.000

F.A.P. RTE. 869	SECTION **	COUNTY *	TOTAL SHEETS 299	SHEET NO. 202
ILLINOIS FED. AID PROJECT			CONTRACT NO. 98797	

**1-1,3,6)R-1,RS-3;(1,3,6)B-2 *PERRY & FRANKLIN

DATE	
BY	
FINAL SURVEY	
PLOTTED	
NOTE BOOK	
AREAS CHECKED	
NO.	

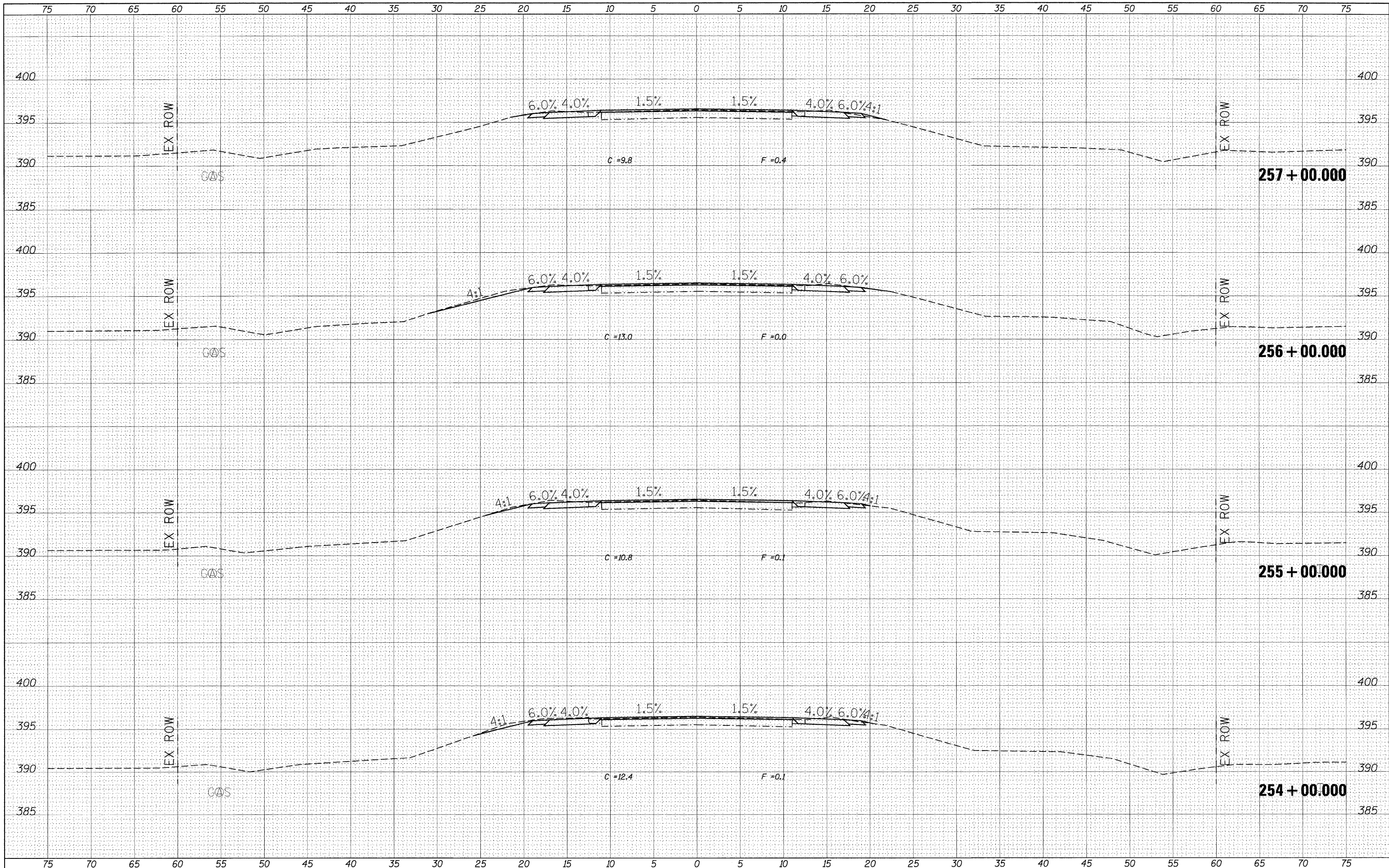
DATE	
BY	
ORIGINAL SURVEY	
PLOTTED	
NOTE B.	
AREAS CHECKED	
NO.	



FILE NAME =	USER NAME = \$USERS	DESIGNED -	REVISED -	STATE OF ILLINOIS DEPARTMENT OF TRANSPORTATION	CROSS SECTION SHEETS SCALE: SHEET NO. OF SHEETS STA. 251+11.821 TO STA. 253+00.000	F.A.P. RTE.	SECTION	COUNTY	TOTAL SHEETS	SHEET NO.	
\$FILEL\$		DRAWN -	REVISED -			869	**	.	299	203	
	PLOT SCALE = \$SCALE\$	CHECKED -	REVISED -			CONTRACT NO. 98797					
	PLOT DATE = \$DATE\$	DATE -	REVISED -			ILLINOIS FED. AID PROJECT					

DATE	
BY	
FINAL SURVEY	
PLotted	
NOTE BOOK	
AREAS CHECKED	
NO.	

DATE	
BY	
ORIGINAL SURVEY	
PLotted	
NOTE BOOK	
AREAS CHECKED	
NO.	

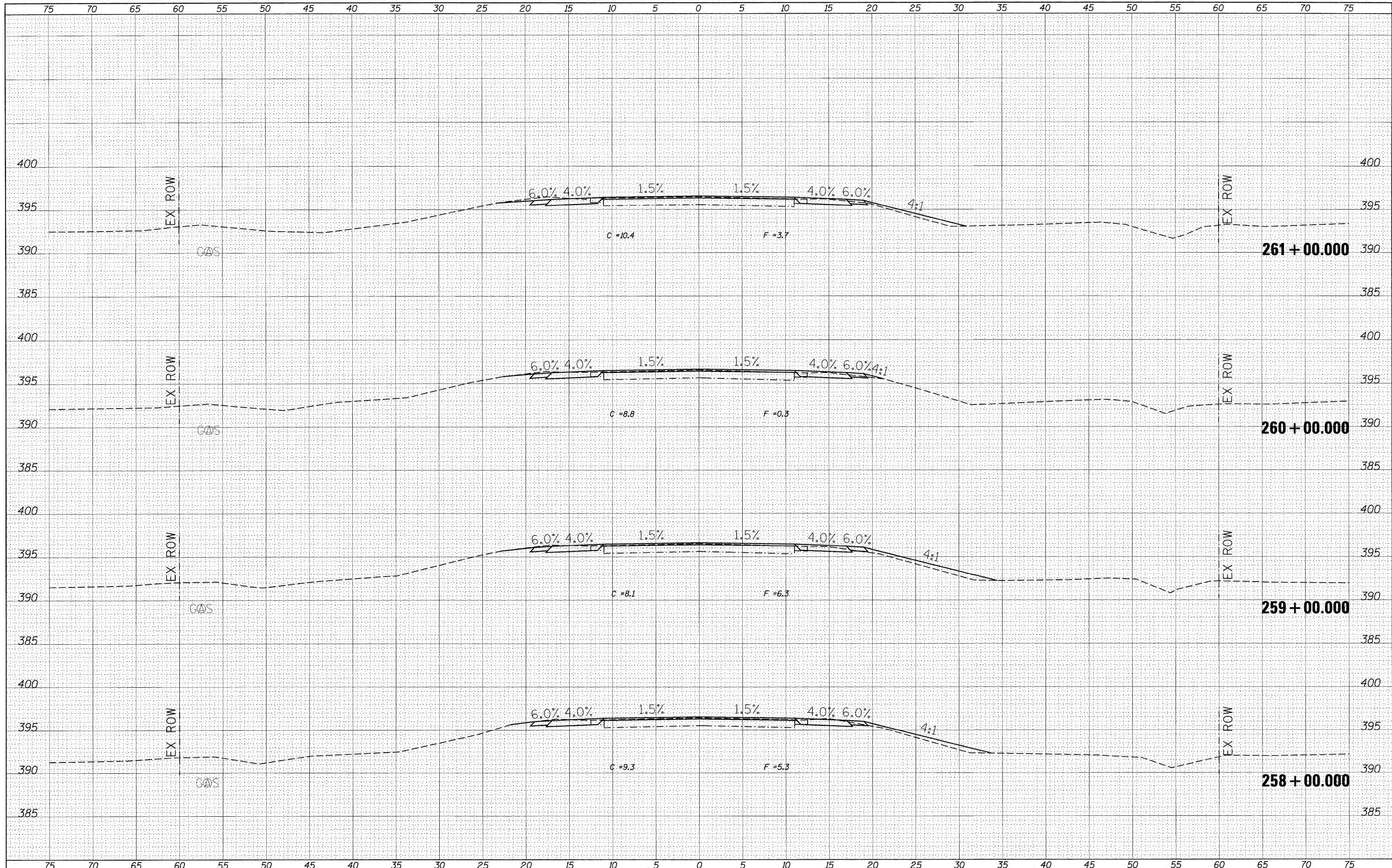


FILE NAME =	USER NAME = #USER#	DESIGNED -	REVISED -	STATE OF ILLINOIS DEPARTMENT OF TRANSPORTATION	CROSS SECTION SHEETS		F.A.P. RTE. 869	SECTION **	COUNTY *	TOTAL SHEETS 299	SHEET NO. 204	
#FILE#	PLLOT SCALE = #SCALE#	DRAWN -	REVISED -		SCALE:	SHEET NO. OF SHEETS	STA. 254+00.000 TO STA. 257+00.000	ILLINOIS FED. AID PROJECT		CONTRACT NO. 98797		
	PLLOT DATE = #DATE#	CHECKED -	REVISED -									
		DATE -	REVISED -									

**1-1,3,6R-1,RS-3(1,3,6B-2) *PERRY & FRANKLIN

DATE	
BY	
SURVEYED	
PLOTTED	
NOTED	
AREAS CHECKED	
NO.	

DATE	
BY	
SURVEYED	
PLOTTED	
NOTED	
AREAS CHECKED	
NO.	

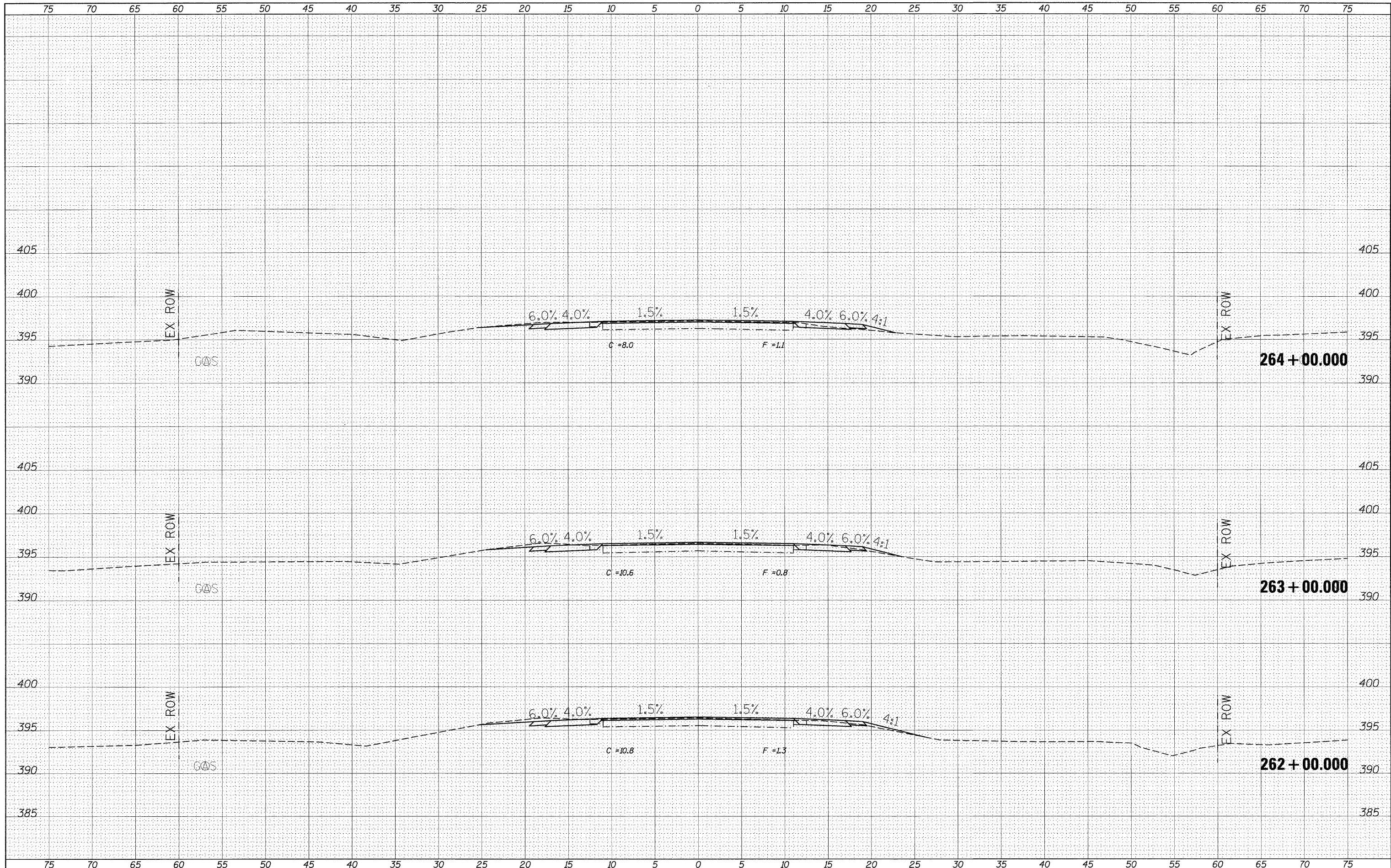


FILE NAME =	USER NAME = #USER#	DESIGNED -	REVISED -	STATE OF ILLINOIS DEPARTMENT OF TRANSPORTATION	CROSS SECTION SHEETS	F.A.P. RTE.	SECTION	COUNTY	TOTAL SHEETS	SHEET NO.	
#FILEL#		DRAWN -	REVISED -			869	**	*	299	205	
		CHECKED -	REVISED -			CONTRACT NO. 98797		ILLINOIS FED. AID PROJECT			
		DATE -	REVISED -			SCALE: SHEET NO. OF SHEETS STA. 258+00.000 TO STA. 261+00.000		**1-1,3,6)R-1,RS-3(1,3,6)B-2			

*PERRY & FRANKLIN

DATE	
BY	
SURVEYED	
DESIGNED	
TEMPLATE	
NOTE BOOK	
AREAS CHECKED	
NO.	

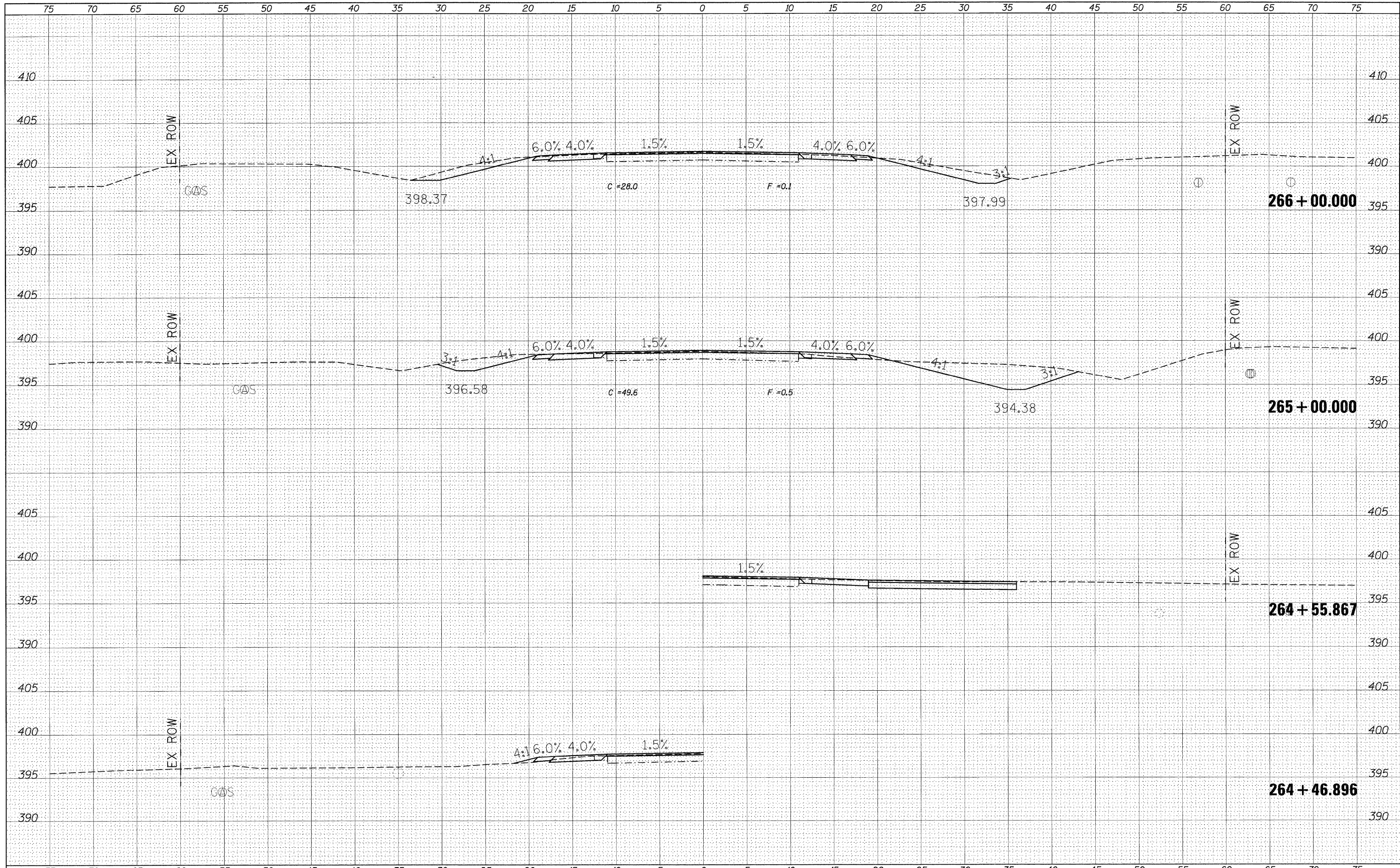
DATE	
BY	
SURVEYED	
DESIGNED	
TEMPLATE	
NOTE BOOK	
AREAS CHECKED	
NO.	



FILE NAME =	USER NAME = #USER#	DESIGNED -	REVISED -	STATE OF ILLINOIS DEPARTMENT OF TRANSPORTATION	CROSS SECTION SHEETS		F.A.P. RTE. 869	SECTION **	COUNTY *	TOTAL SHEETS 299	SHEET NO. 206	
#FILEL#		DRAWN -	REVISED -		SCALE:	SHEET NO. OF SHEETS	STA. 262+00.000 TO STA. 264+00.000	ILLINOIS FED. AID PROJECT		CONTRACT NO. 98797		
		CHECKED -	REVISED -									
		DATE -	REVISED -									

DATE	
BY	
FINAL SURVEY	
NOTED	
PLOTTED	
NOTE BOOK	
AREAS CHECKED	
NO.	

DATE	
BY	
ORIGINAL SURVEY	
NOTED	
PLOTTED	
NOTE BOOK	
AREAS CHECKED	
NO.	

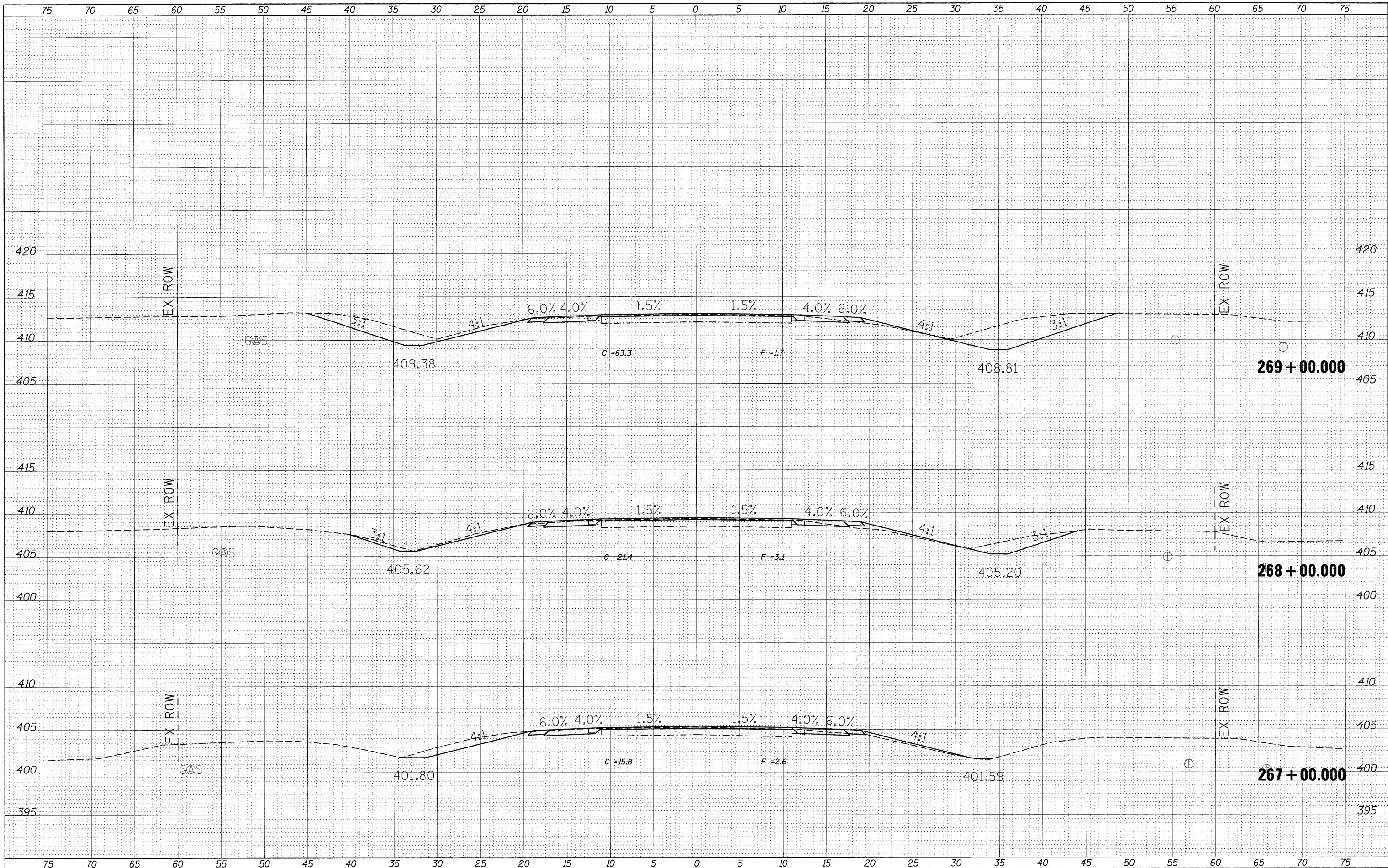


FILE NAME =	USER NAME = #USER#	DESIGNED -	REVISED -	STATE OF ILLINOIS DEPARTMENT OF TRANSPORTATION	CROSS SECTION SHEETS			F.A.P. RTE. 869	SECTION **	COUNTY *	TOTAL SHEETS 299	SHEET NO. 207
#FILE#		DRAWN -	REVISED -		SCALE:	SHEET NO.	OF	SHEETS	STA. 264+46.896 TO STA. 266+00.000	CONTRACT NO. 98797		
		CHECKED -	REVISED -		ILLINOIS FED. AID PROJECT							
		DATE -	REVISED -		**1-1,3,6R-1,RS-3;1,3,6B-2							

*PERRY & FRANKLIN

DATE	
BY	
SURVEYED	
PLOTTED	
NOTE BOOK	
AREAS CHECKED	

DATE	
BY	
ORIGINAL SURVEY	
NOTE 6	
AREAS CHECKED	



FILE NAME =
 #FILEL#

USER NAME = #USER#	DESIGNED -	REVISIED -
	DRAWN -	REVISIED -
PLOT SCALE = #SCALE#	CHECKED -	REVISIED -
PLOT DATE = #DATE#	DATE -	REVISIED -

**STATE OF ILLINOIS
 DEPARTMENT OF TRANSPORTATION**

CROSS SECTION SHEETS

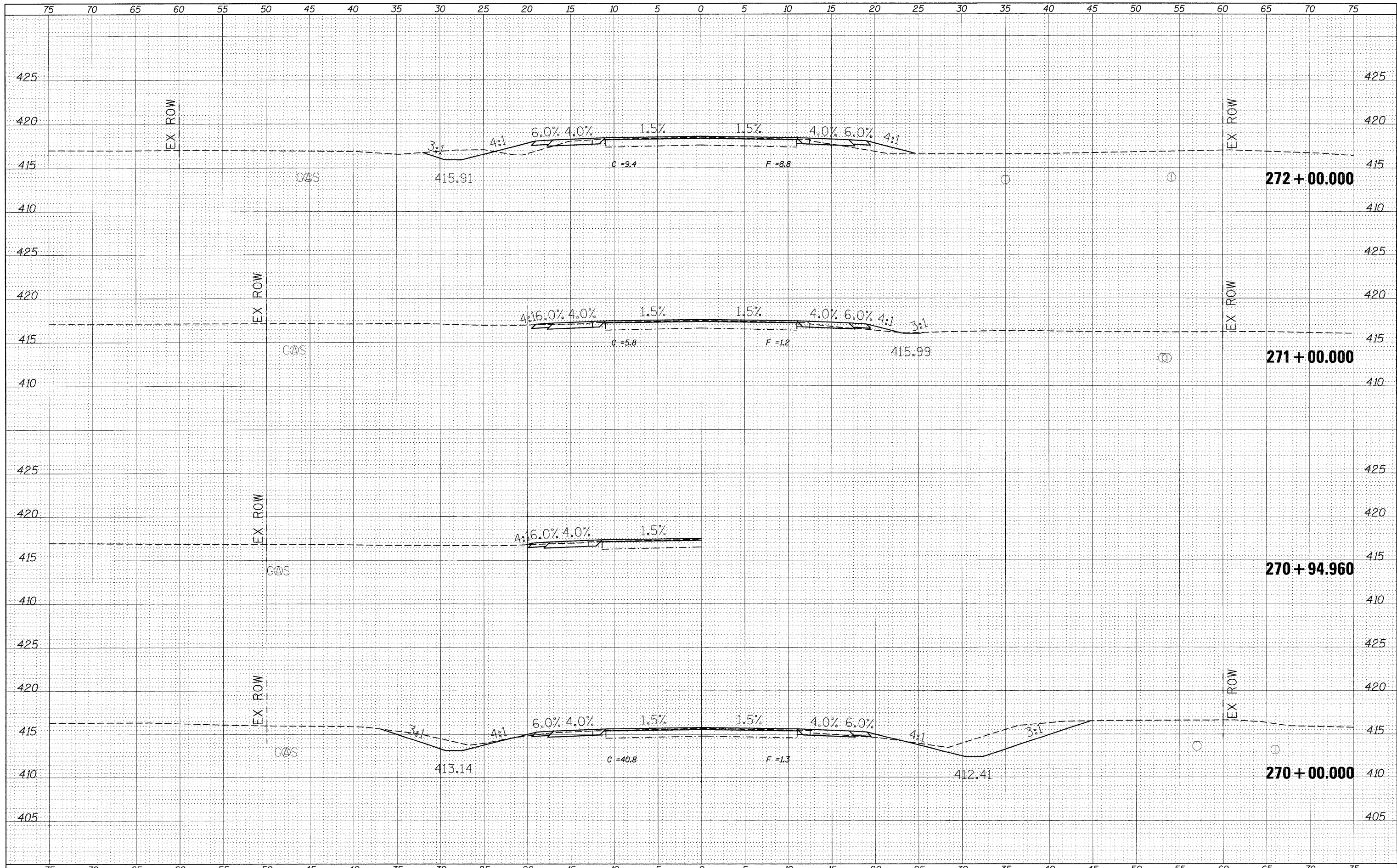
SCALE: SHEET NO. OF SHEETS STA. 267+00.000 TO STA. 269+00.000

F.A.P. RTE. 869	SECTION **	COUNTY *	TOTAL SHEETS 299	SHEET NO. 208
ILLINOIS FED. AID PROJECT			CONTRACT NO. 98797	

**1-1,3,6)R-1,RS-3;(1,3,6)B-2 *PERRY & FRANKLIN

DATE	
BY	
FINAL SURVEY	
NOTE BOOK	
NO.	

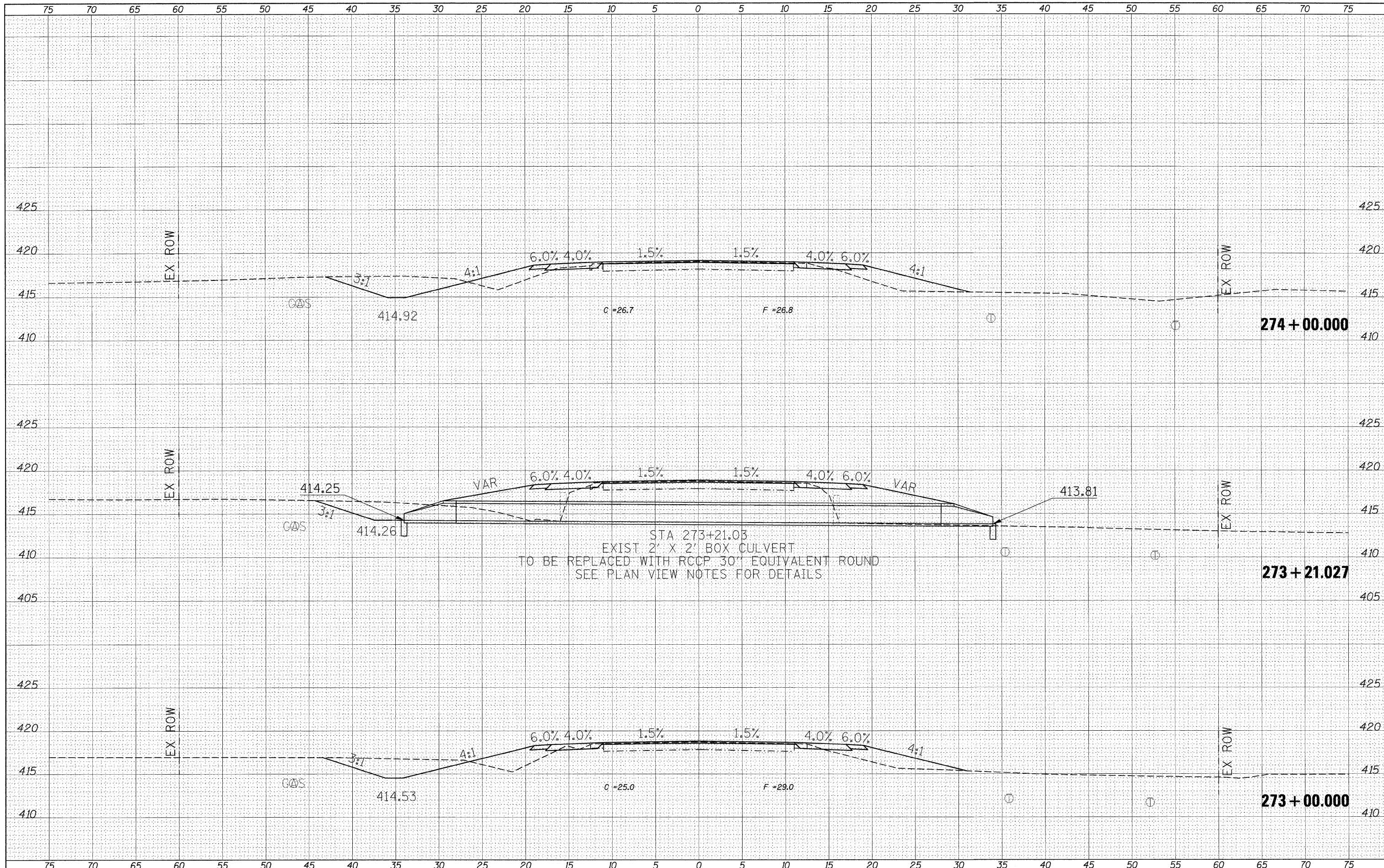
DATE	
BY	
ORIGINAL SURVY	
NOTE BOOK	
NO.	



FILE NAME =	USER NAME = #USER#	DESIGNED -	REVISED -	STATE OF ILLINOIS DEPARTMENT OF TRANSPORTATION	CROSS SECTION SHEETS			F.A.P. RTE. 869	SECTION ..	COUNTY .	TOTAL SHEETS 299	SHEET NO. 209
#FILE#		DRAWN -	REVISED -		SCALE:	SHEET NO.	OF	SHEETS	STA. 270+00.000 TO STA. 272+00.000	CONTRACT NO. 98797		
		CHECKED -	REVISED -		ILLINOIS FED. AID PROJECT							
		DATE -	REVISED -		**1-11,3,6/R-1,RS-3(1,3,6)B-2							

DATE	
BY	
SURVEYED	
FINAL SURVEY	
NOTE BOOK	
AREAS CHECKED	
NO.	

DATE	
BY	
SURVEYED	
ORIGINAL SURVEY	
NOTE BOOK	
AREAS CHECKED	
NO.	

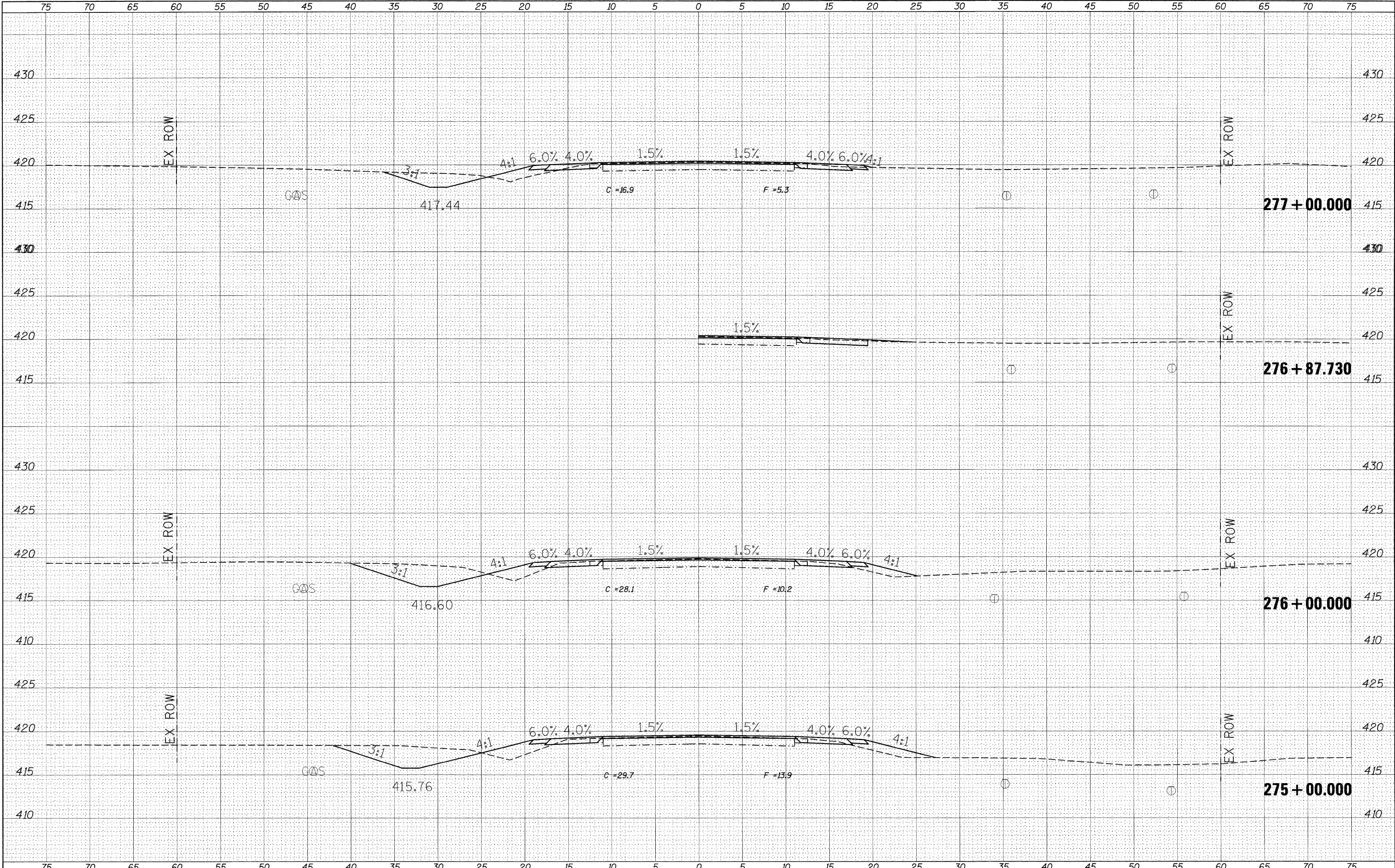


STA 273+21.03
 EXIST 2' X 2' BOX CULVERT
 TO BE REPLACED WITH RCCP 30" EQUIVALENT ROUND
 SEE PLAN VIEW NOTES FOR DETAILS

FILE NAME =	USER NAME = \$USER\$	DESIGNED -	REVISED -	STATE OF ILLINOIS DEPARTMENT OF TRANSPORTATION	CROSS SECTION SHEETS		F.A.P. RTE. 869	SECTION **	COUNTY *	TOTAL SHEETS 299	SHEET NO. 210	
*FILEL\$	PLLOT SCALE = \$SCALE\$	DRAWN -	REVISED -		SCALE:	SHEET NO. OF SHEETS	STA. 273+00.000 TO STA. 274+00.000	ILLINOIS FED. AID PROJECT		CONTRACT NO. 98797		
	PLLOT DATE = \$DATE\$	CHECKED -	REVISED -									
		DATE -	REVISED -									

DATE	
BY	
FINAL SURVEY	
SUPERVISED	
DESIGNED	
NOTE BOOK	
TEMPLATE	
AREAS CHECKED	
NO.	

DATE	
BY	
ORIGINAL SURV	
SUPERVISED	
DESIGNED	
NOTE BOOK	
TEMPLATE	
AREAS CHECKED	
NO.	

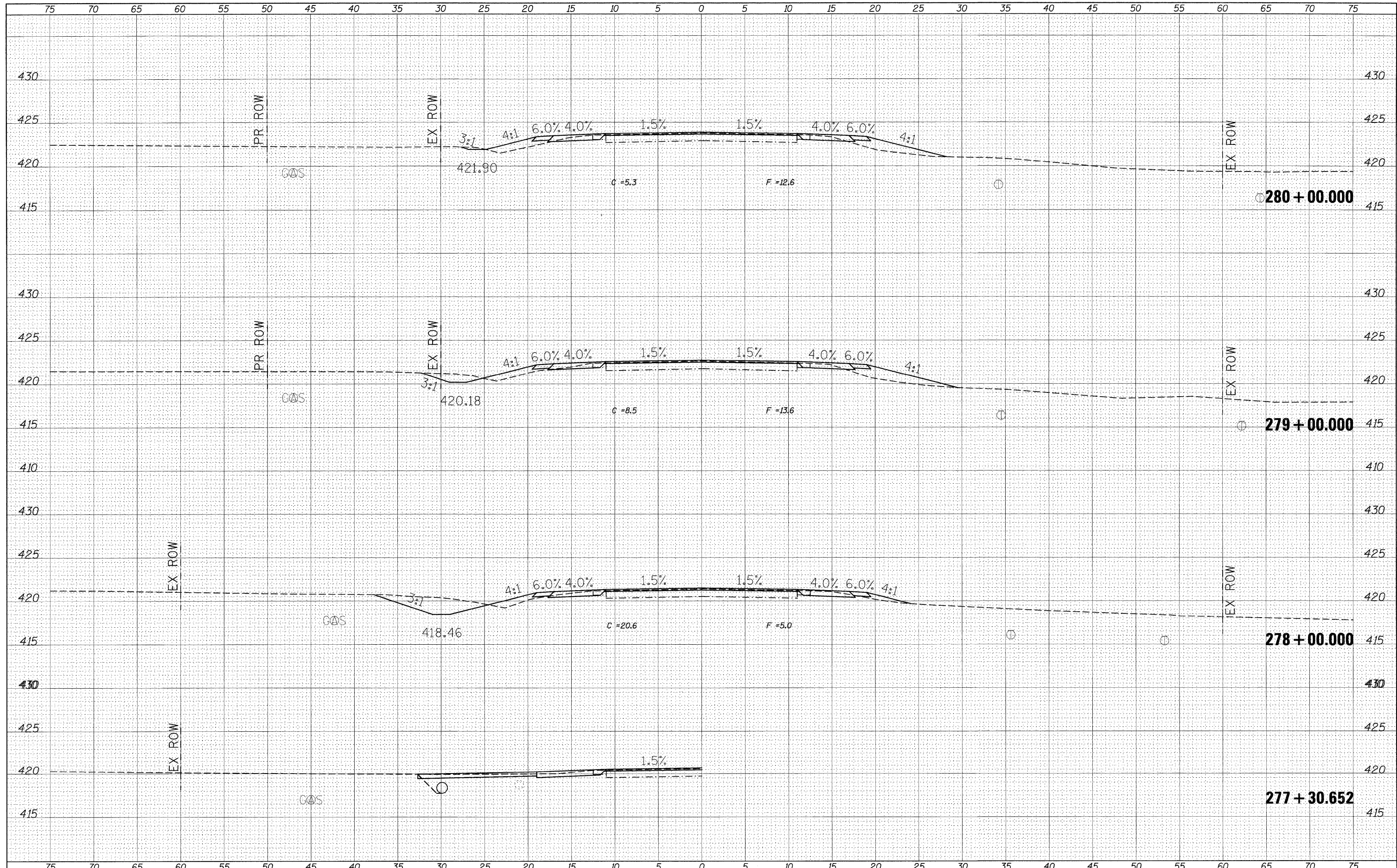


FILE NAME =	USER NAME = #USER#	DESIGNED -	REVISED -	STATE OF ILLINOIS DEPARTMENT OF TRANSPORTATION	CROSS SECTION SHEETS			F.A.P. RTE. 869	SECTION ..	COUNTY .	TOTAL SHEETS 299	SHEET NO. 211
#FILE#		DRAWN -	REVISED -		SCALE:	SHEET NO.	OF	SHEETS	STA. 275+00.000 TO STA. 277+00.000	CONTRACT NO. 98797		
		CHECKED -	REVISED -		ILLINOIS FED. AID PROJECT							
		DATE -	REVISED -		**1-1,1,3,61R-1,RS-311,3,61B-2							

•PERRY & FRANKLIN

FINAL SURVEY BY DATE
 SURVEYED BY DATE
 NOTE BOOK NO.
 TEMPLATE AREAS CHECKED

ORIGINAL SURVEY BY DATE
 SURVEYED BY DATE
 NOTE BOOK NO.
 TEMPLATE AREAS CHECKED

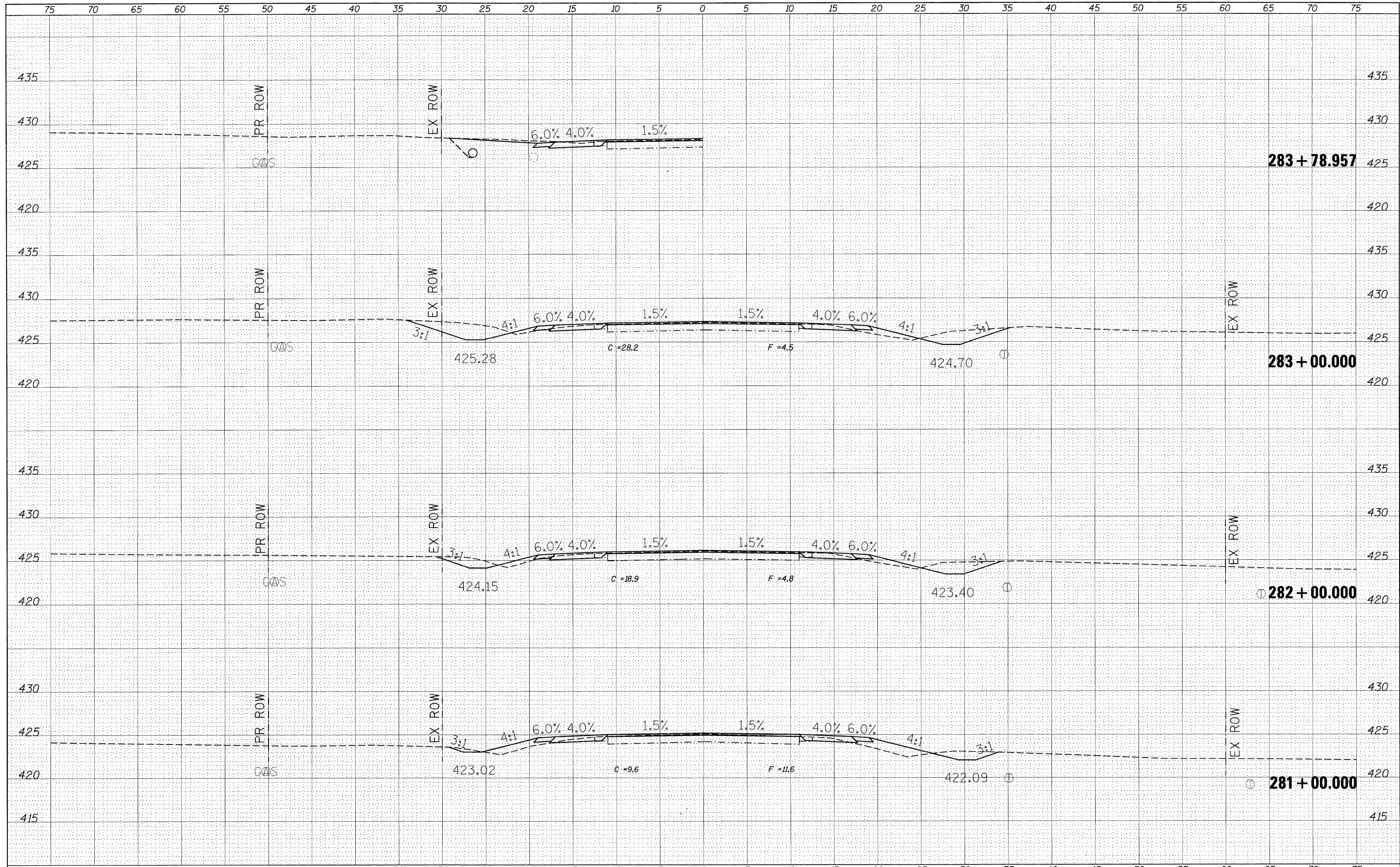


FILE NAME =	USER NAME = *USER*	DESIGNED -	REVISED -	STATE OF ILLINOIS DEPARTMENT OF TRANSPORTATION	CROSS SECTION SHEETS				F.A.P. RTE. 869	SECTION ..	COUNTY ..	TOTAL SHEETS 299	SHEET NO. 212
FILE#		DRAWN -	REVISED -		SCALE:	SHEET NO.	OF	SHEETS	STA. 277+30.652 TO STA. 280+00.000	CONTRACT NO. 98797			
		CHECKED -	REVISED -		ILLINOIS FED. AID PROJECT								
		DATE -	REVISED -		**1-1,1,3,6)R-1,RS-3;(1,3,6)B-2								

*PERRY & FRANKLIN

DATE	
BY	
FINAL SURVEY	
SURVEY	
NOTE BOOK	
PLATE	
AREAS CHECKED	
NO.	

DATE	
BY	
ORIGINAL SURVEY	
SURVEY	
NOTE BOOK	
PLATE	
AREAS CHECKED	
NO.	

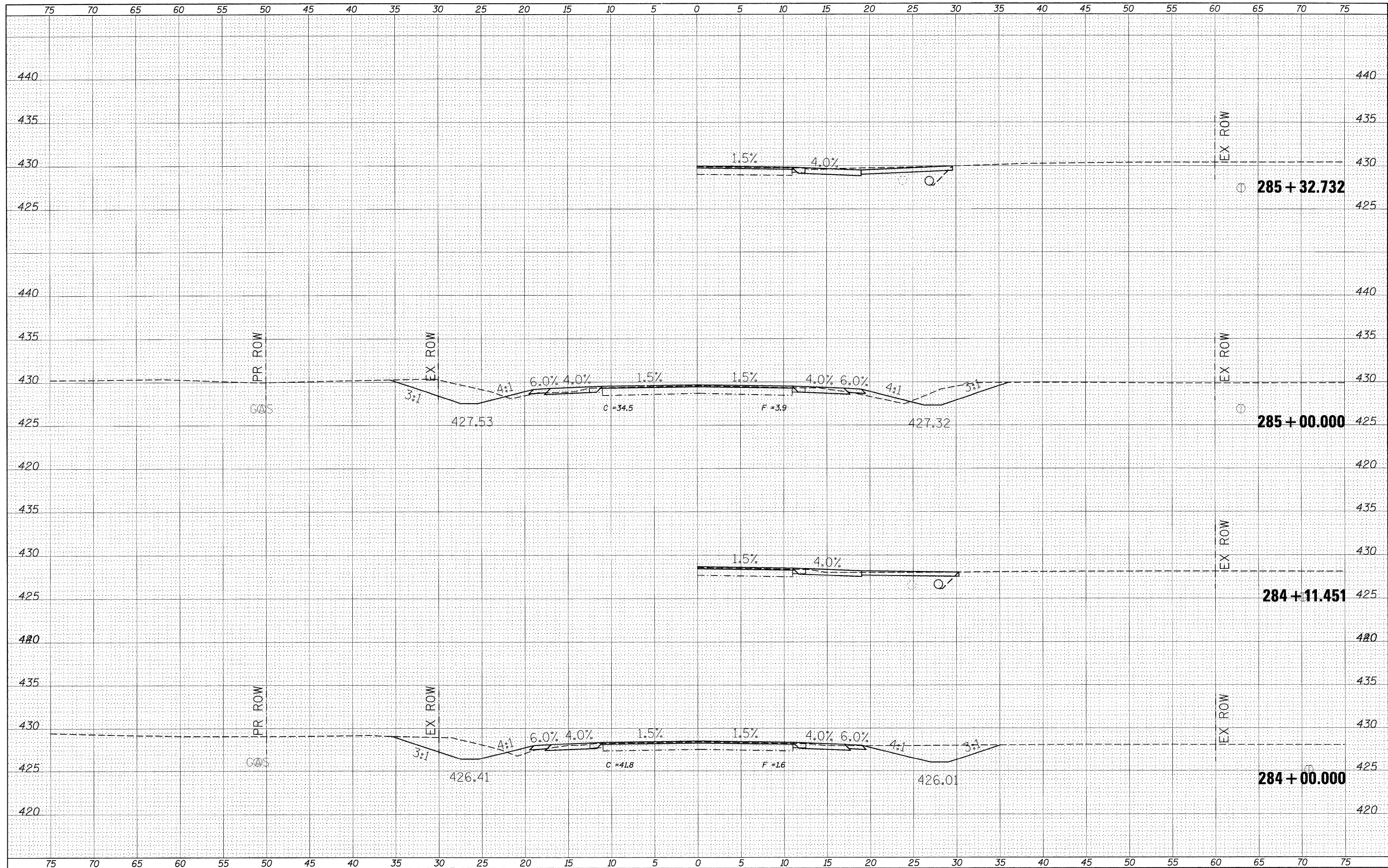


FILE NAME =	USER NAME = #USER#	DESIGNED -	REVISED -	STATE OF ILLINOIS DEPARTMENT OF TRANSPORTATION	CROSS SECTION SHEETS			F.A.P. RTE. 869	SECTION **	COUNTY *	TOTAL SHEETS 299	SHEET NO. 213
#FILE#		DRAWN -	REVISED -		SCALE:	SHEET NO.	OF	SHEETS	STA. 281+00.000 TO STA. 283+78.957	CONTRACT NO. 98797		
		CHECKED -	REVISED -		ILLINOIS FED. AID PROJECT							
		DATE -	REVISED -		**1-1,3,6R-1,RS-3+1,3,6IB-2							

•PERRY & FRANKLIN

DATE	
BY	
FINAL SURVEY	SUPERVISED
NOTE BOOK	PLANNED
NO.	NO.
	AREAS CHECKED

DATE	
BY	
ORIGINAL SURVEY	SUPERVISED
NOTE BOOK	PLANNED
NO.	NO.
	AREAS CHECKED

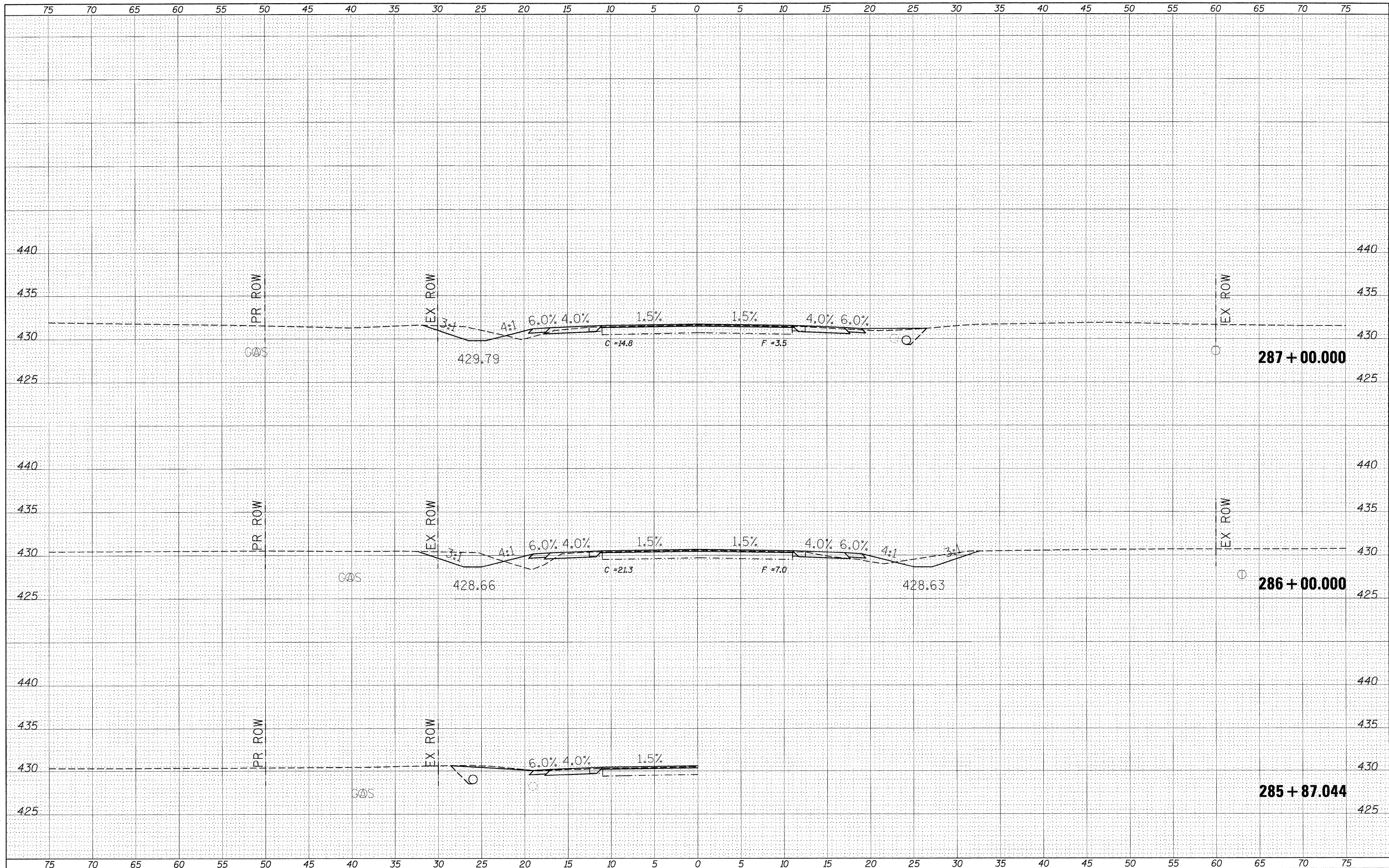


FILE NAME =	USER NAME = #USER*	DESIGNED -	REVISED -	STATE OF ILLINOIS DEPARTMENT OF TRANSPORTATION	CROSS SECTION SHEETS			F.A.P. RTE. 869	SECTION **	COUNTY *	TOTAL SHEETS 299	SHEET NO. 214
#FILE#		DRAWN -	REVISED -		SCALE:	SHEET NO.	OF	SHEETS	STA. 284+00.000 TO STA. 285+32.732	ILLINOIS FED. AID PROJECT		
		CHECKED -	REVISED -		CONTRACT NO. 98797							
		DATE -	REVISED -		** (1-1, 3, 6)R-1, RS-3; (1, 3, 6)B-2							

*PERRY & FRANKLIN

DATE	
BY	
FINAL SURVEY	
SURVEYED	
NOTE BOOK	
TEMP. DATE	
AREAS CHECKED	
NO.	

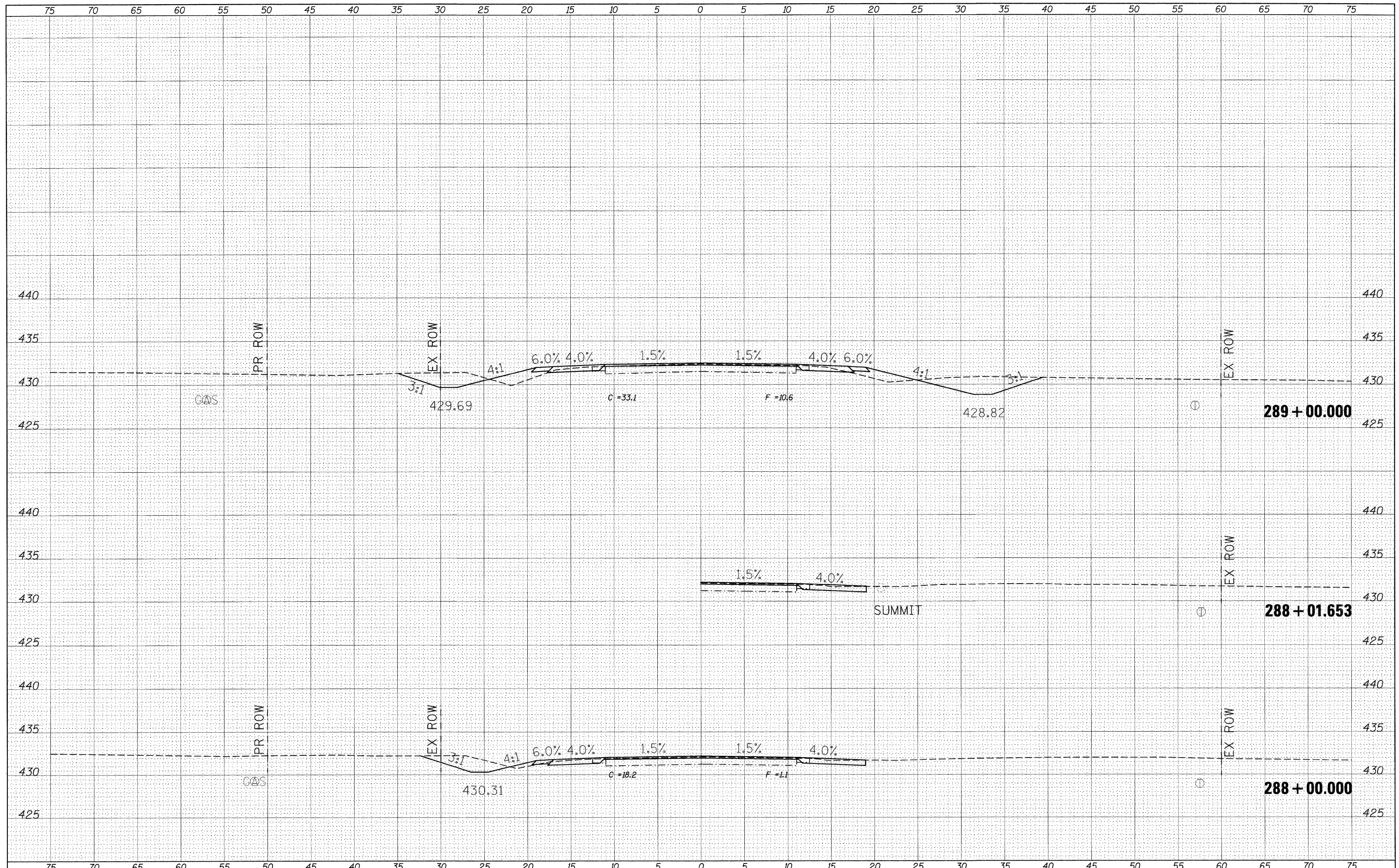
DATE	
BY	
ORIGINAL SURVEY	
SURVEYED	
NOTE B.	
TEMP. DATE	
AREAS CHECKED	
NO.	



FILE NAME =	USER NAME = #USER*	DESIGNED -	REVISED -	STATE OF ILLINOIS DEPARTMENT OF TRANSPORTATION	CROSS SECTION SHEETS	F.A.P. RTE.	SECTION	COUNTY	TOTAL SHEETS	SHEET NO.	
#FILE#		DRAWN -	REVISED -			869	**	*	299	215	
		CHECKED -	REVISED -			CONTRACT NO. 98797					
		DATE -	REVISED -			ILLINOIS FED. AID PROJECT					
					SCALE:	SHEET NO. OF SHEETS		STA. 285+87.044 TO STA. 287+00.000		** (1-1,3,6)R-1,RS-3,(1,3,6)B-2	

DATE	
BY	
FINAL SURVEY	
SURVEY	
NOTE BOOK	
TEMPLATE	
AREAS CHECKED	
NO.	

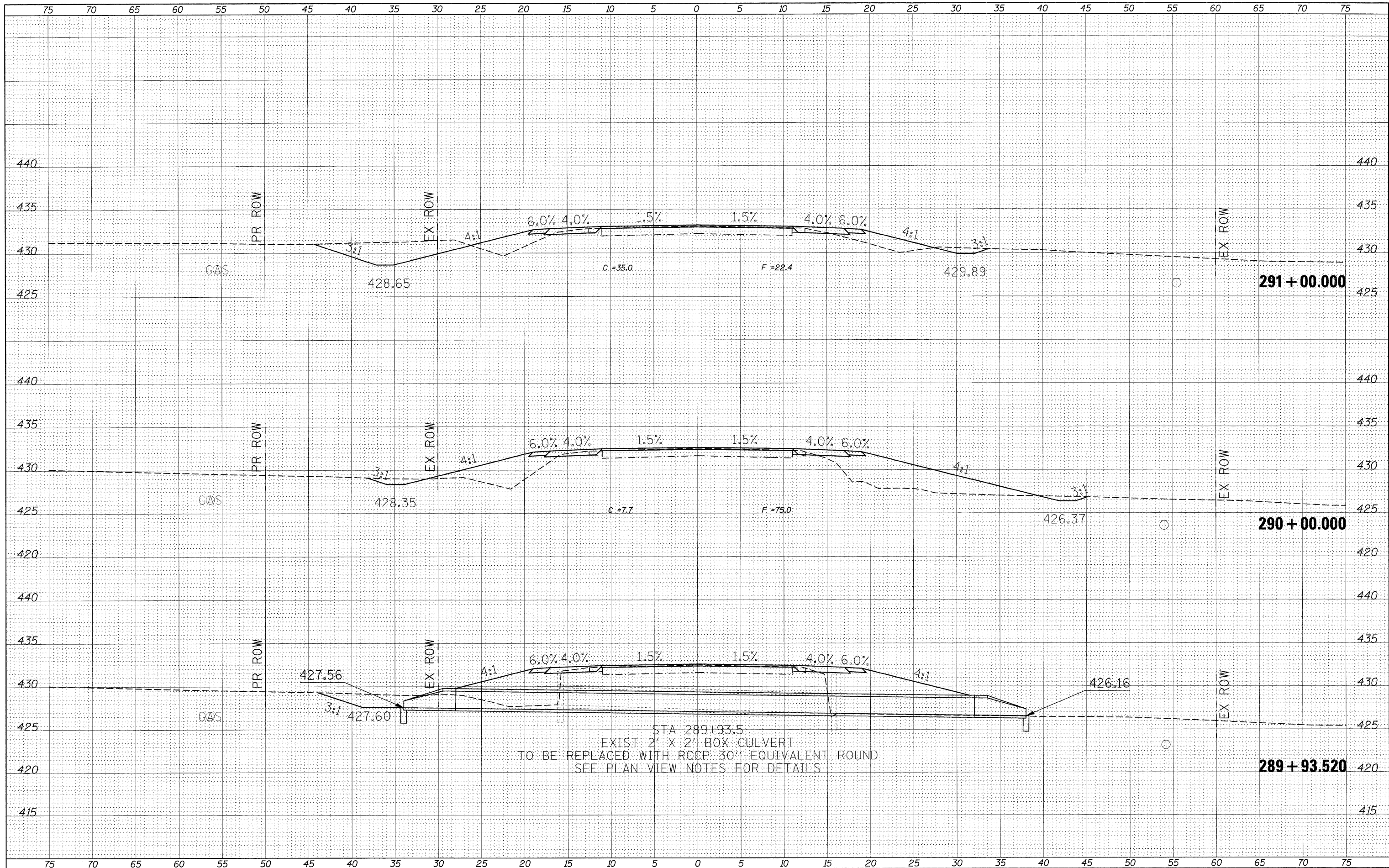
DATE	
BY	
ORIGINAL SURVEY	
NOTED	
TEMPLATE	
AREAS CHECKED	
NO.	



FILE NAME =	USER NAME = #USER*	DESIGNED -	REVISED -	STATE OF ILLINOIS DEPARTMENT OF TRANSPORTATION	CROSS SECTION SHEETS			F.A.P. RTE. 869	SECTION **	COUNTY *	TOTAL SHEETS 299	SHEET NO. 216
#FILE#		DRAWN -	REVISED -		SCALE:	SHEET NO. OF SHEETS	STA. 288+00.000 TO STA. 289+00.000	CONTRACT NO. 98797				
		CHECKED -	REVISED -		ILLINOIS FED. AID PROJECT							
		DATE - #DATE*	REVISED -		** (1-1, 1, 3, 6) R-1, RS-3; (1, 3, 6) B-2							

DATE	
BY	
SURVEYED	
PLOTTED	
NOTE B	
AREAS CHECKED	
NO.	

DATE	
BY	
SURVEYED	
PLOTTED	
NOTE B	
AREAS CHECKED	
NO.	



FILE NAME =	USER NAME = #USER#	DESIGNED -	REVISED -
#FILE#		DRAWN -	REVISED -
		CHECKED -	REVISED -
		DATE -	REVISED -

DESIGNED -	REVISED -
DRAWN -	REVISED -
CHECKED -	REVISED -
DATE -	REVISED -

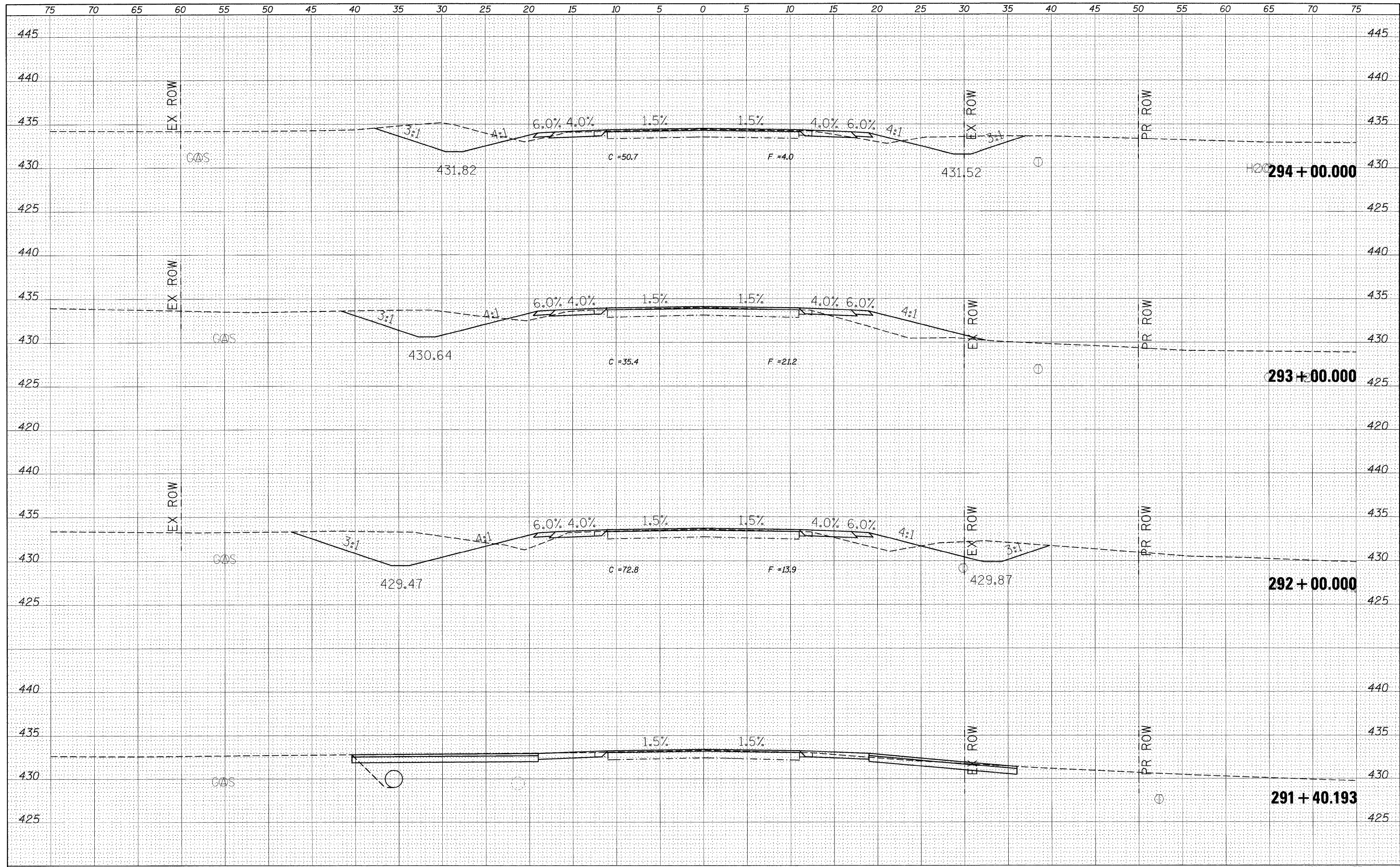
**STATE OF ILLINOIS
DEPARTMENT OF TRANSPORTATION**

CROSS SECTION SHEETS			
SCALE:	SHEET NO.	OF SHEETS	STA. 289+93.520 TO STA. 291+00.000

F.A.P. RTE. 869	SECTION **	COUNTY *	TOTAL SHEETS 299	SHEET NO. 217
ILLINOIS FED. AID PROJECT			CONTRACT NO. 98797	

DATE	
BY	
FINAL SURVEY	
NOTED SURVEY	
NOTE BOOK	
TEMPLATE	
AREAS CHECKED	
NO.	

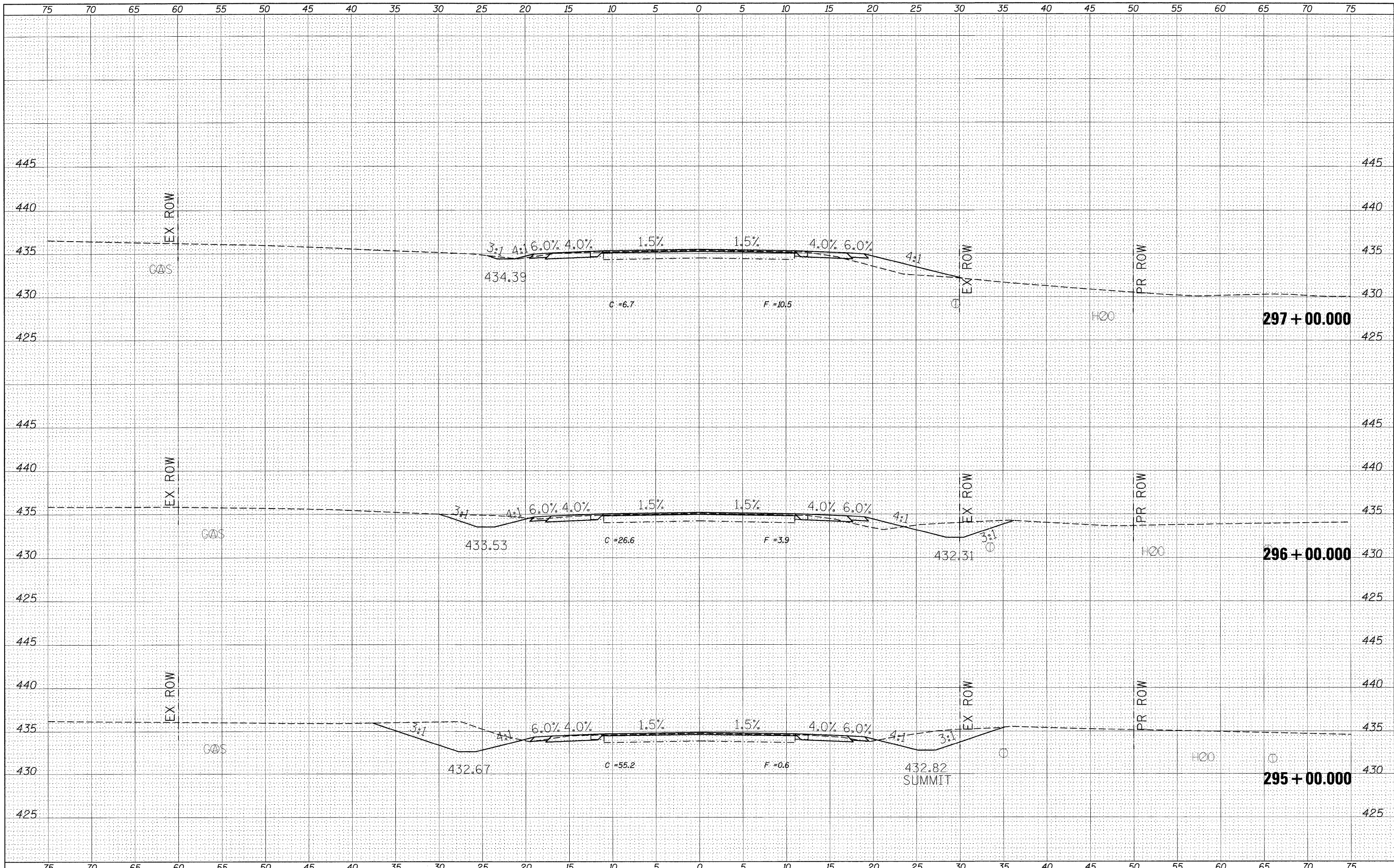
DATE	
BY	
ORIGINAL SURVEY	
NOTED SURVEY	
NOTE BOOK	
TEMPLATE	
AREAS CHECKED	
NO.	



FILE NAME =	USER NAME = #USER#	DESIGNED -	REVISED -	STATE OF ILLINOIS DEPARTMENT OF TRANSPORTATION	CROSS SECTION SHEETS			F.A.P. RTE.	SECTION	COUNTY	TOTAL SHEETS	SHEET NO.
#FILE#		DRAWN -	REVISED -		869	**	*	299	218			
		CHECKED -	REVISED -		SCALE: SHEET NO. OF SHEETS STA. 291+40.193 TO STA. 294+00.000			ILLINOIS FED. AID PROJECT		CONTRACT NO. 98797		
		DATE -	REVISED -		**1-1,1,3,6/R-1,R5-3,1,3,6/B-2							

BY	DATE
SURVEYED	
PLOTTED	
FINAL DATE	
NOTE BOOK	
AREAS CHECKED	
NO.	

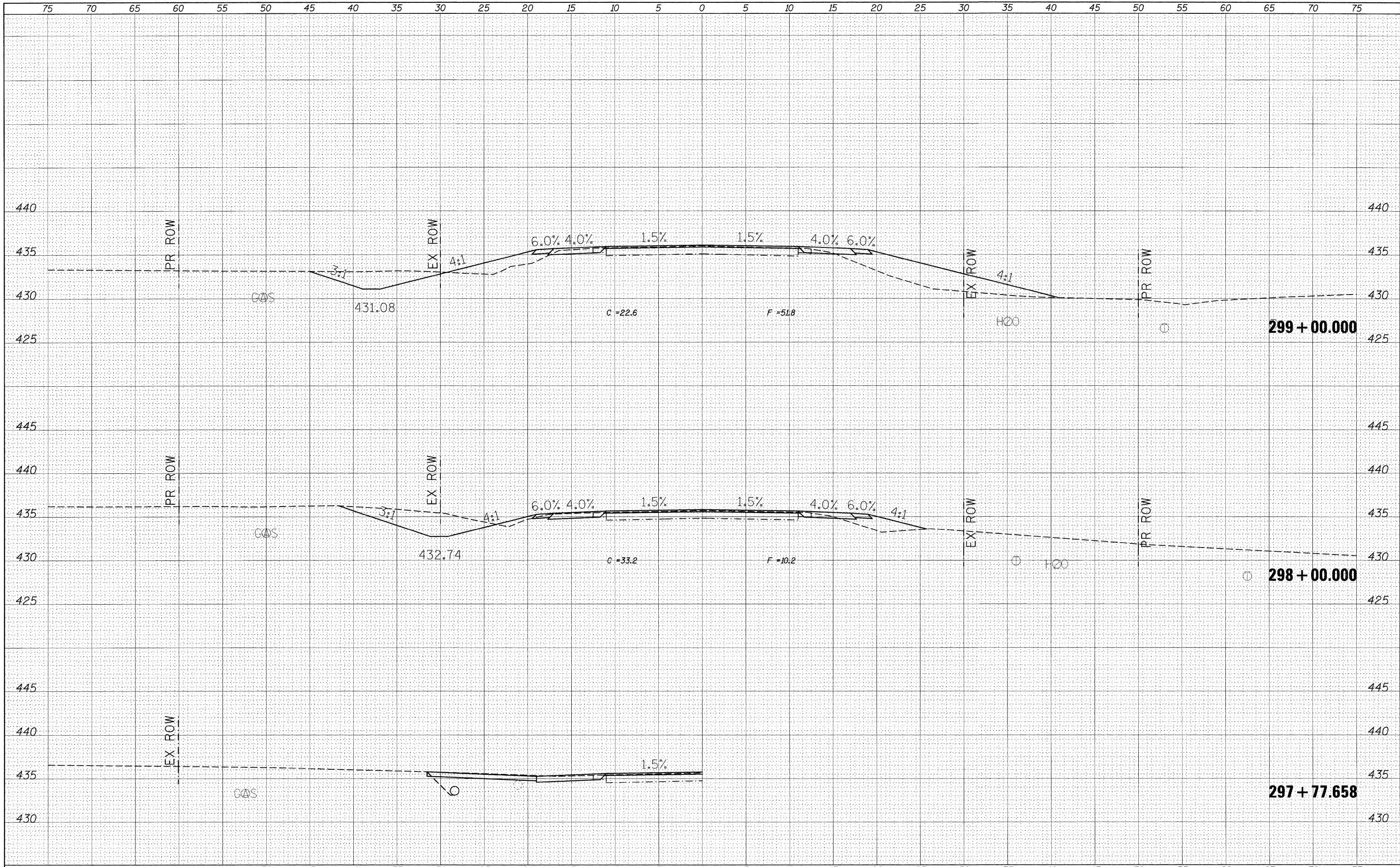
BY	DATE
ORIGINAL SURVEY	
PLOTTED	
FINAL DATE	
NOTE BOOK	
AREAS CHECKED	
NO.	



FILE NAME =	USER NAME = #USER*	DESIGNED -	REVISED -	STATE OF ILLINOIS DEPARTMENT OF TRANSPORTATION	CROSS SECTION SHEETS			F.A.P. RTE. 869	SECTION ..	COUNTY ..	TOTAL SHEETS 299	SHEET NO. 219
#FILE#	PLOT SCALE = #SCALE*	DRAWN -	REVISED -		SCALE:	SHEET NO.	OF	SHEETS	STA. 295+00.000 TO STA. 297+00.000	CONTRACT NO. 98797		
	PLOT DATE = #DATE*	CHECKED -	REVISED -		ILLINOIS FED. AID PROJECT							
		DATE -	REVISED -		**1-11.3,6)R-1,RS-3;(1,3,6)B-2							

DATE	
BY	
FINAL SURVEY	
SURVEY	
PLANNED	
NOTE BOOK	
AREAS CHECKED	
NO.	

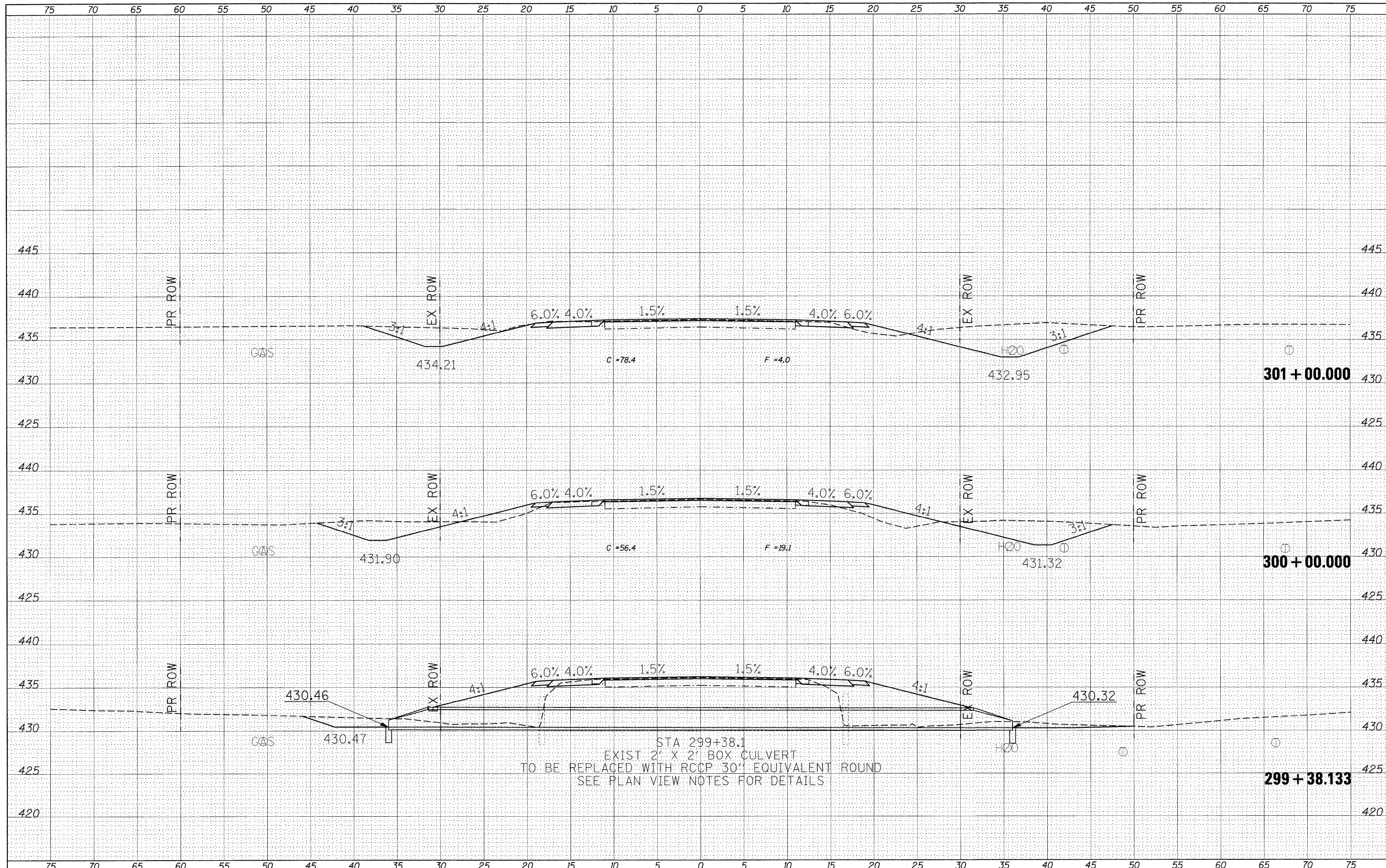
DATE	
BY	
ORIGINAL SURVEY	
SURVEY	
PLANNED	
NOTE BOOK	
AREAS CHECKED	
NO.	



FILE NAME -	USER NAME = #USER#	DESIGNED -	REVISED -	STATE OF ILLINOIS DEPARTMENT OF TRANSPORTATION	CROSS SECTION SHEETS			F.A.P. RTE.	SECTION	COUNTY	TOTAL SHEETS	SHEET NO.
#FILE#		DRAWN -	REVISED -		869	**	*	299	220			
	PLOT SCALE = #SCALE#	CHECKED -	REVISED -		SCALE: SHEET NO. OF SHEETS STA. 297+77.658 TO STA. 299+00.000			ILLINOIS FED. AID PROJECT		CONTRACT NO. 98797		
	PLOT DATE = #DATE#	DATE -	REVISED -		** (1-1, 1, 3, 6) R-1, RS-3, (1, 3, 6) B-2							

FINAL	SURVEYED	BY	DATE
SURVEY	FOR		
NOTE BOOK	TEMP DATE		
NO.	AREAS CHECKED		

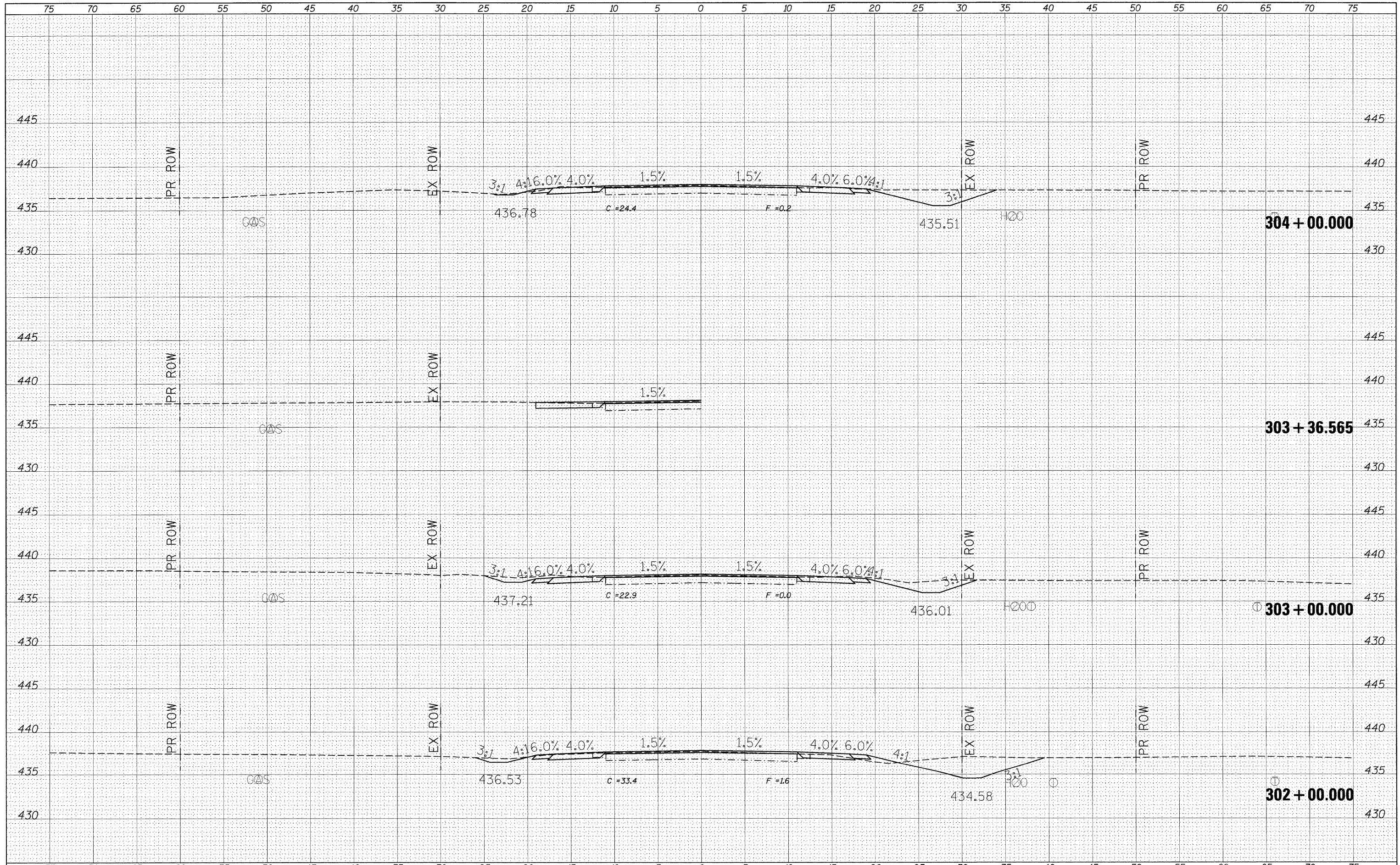
ORIGINAL	SURVEYED	BY	DATE
SURVEY	FOR		
NOTE BOOK	TEMP DATE		
NO.	AREAS CHECKED		



FILE NAME =	USER NAME = #USER#	DESIGNED -	REVISED -	STATE OF ILLINOIS DEPARTMENT OF TRANSPORTATION	CROSS SECTION SHEETS SCALE: SHEET NO. OF SHEETS STA. 299+38.133 TO STA. 301+00.000	F.A.P. RTE. 869	SECTION **	COUNTY *	TOTAL SHEETS 299	SHEET NO. 221		
#FILE#	PLOT SCALE = #SCALE#	DRAWN -	REVISED -			CONTRACT NO. 98797		ILLINOIS FED. AID PROJECT				
	PLOT DATE = #DATE#	CHECKED -	REVISED -									
		DATE -	REVISED -									

DATE	
BY	
FINAL SURVEY	
SURVEYED	
PLOTTED	
NOTE BOOK	
AREAS	
AREAS CHECKED	
NO.	

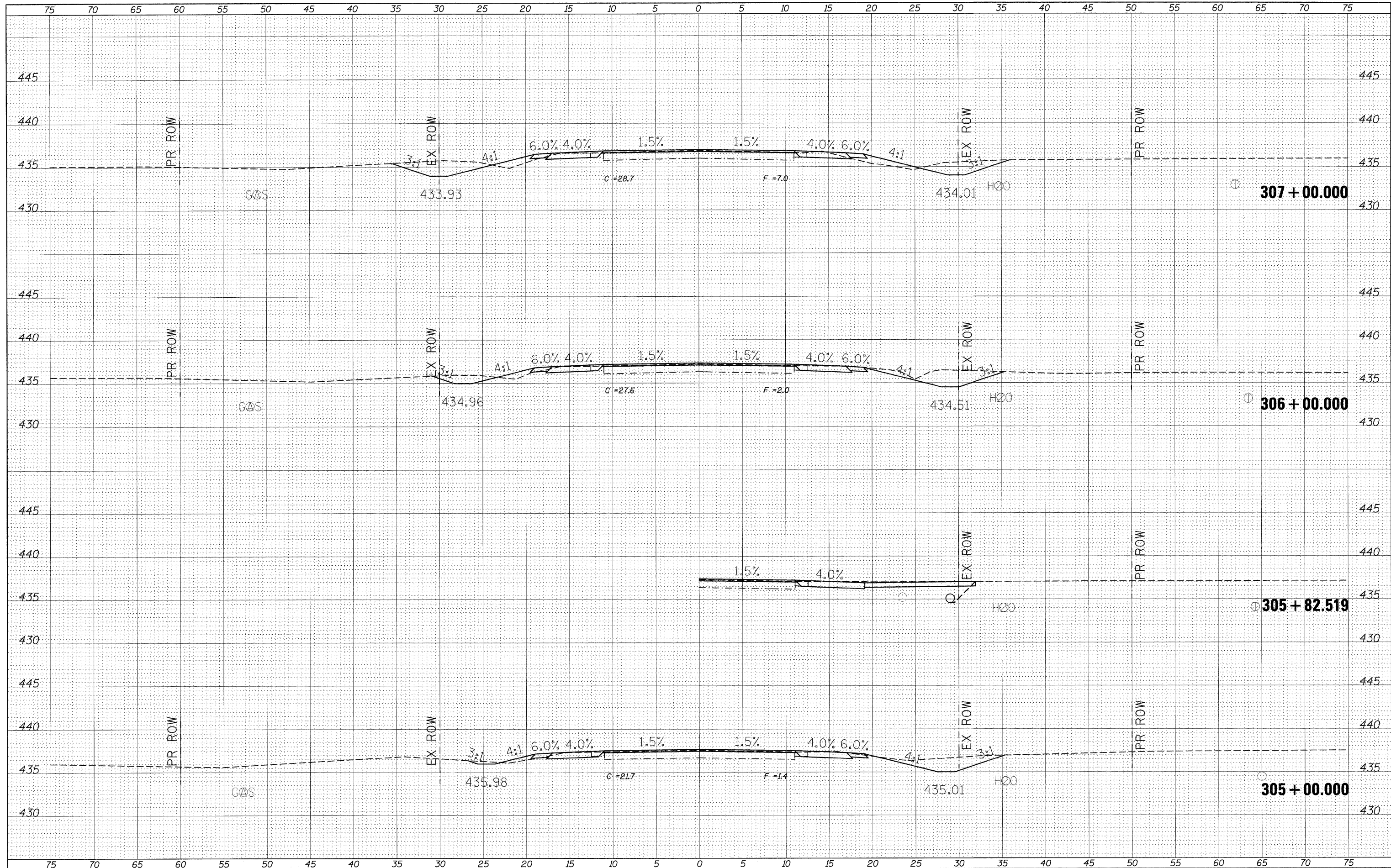
DATE	
BY	
ORIGINAL SURVEY	
SURVEYED	
PLOTTED	
NOTE BOOK	
AREAS	
AREAS CHECKED	
NO.	



FILE NAME =	USER NAME = USER*	DESIGNED -	REVISED -	STATE OF ILLINOIS DEPARTMENT OF TRANSPORTATION	CROSS SECTION SHEETS			F.A.P. RTE. 869	SECTION **	COUNTY *	TOTAL SHEETS 299	SHEET NO. 222
#FILE#		DRAWN -	REVISED -		SCALE:	SHEET NO. OF SHEETS	STA. 302+00.000 TO STA. 304+00.000	CONTRACT NO. 98797				
		CHECKED -	REVISED -		ILLINOIS FED. AID PROJECT							
		DATE -	REVISED -		** (1-1, 1, 3, 6)R-1, RS-3; (1, 3, 6)B-2							

DATE	
BY	
SURVEYED	
PLOTTED	
NOTE BOOK	
AREAS CHECKED	

DATE	
BY	
SURVEYED	
PLOTTED	
NOTE BOOK	
AREAS CHECKED	



FILE NAME =
#FILEL#

USER NAME = #USER*
DESIGNED -
DRAWN -
CHECKED -
DATE -

REVISED -
REVISED -
REVISED -
REVISED -

**STATE OF ILLINOIS
DEPARTMENT OF TRANSPORTATION**

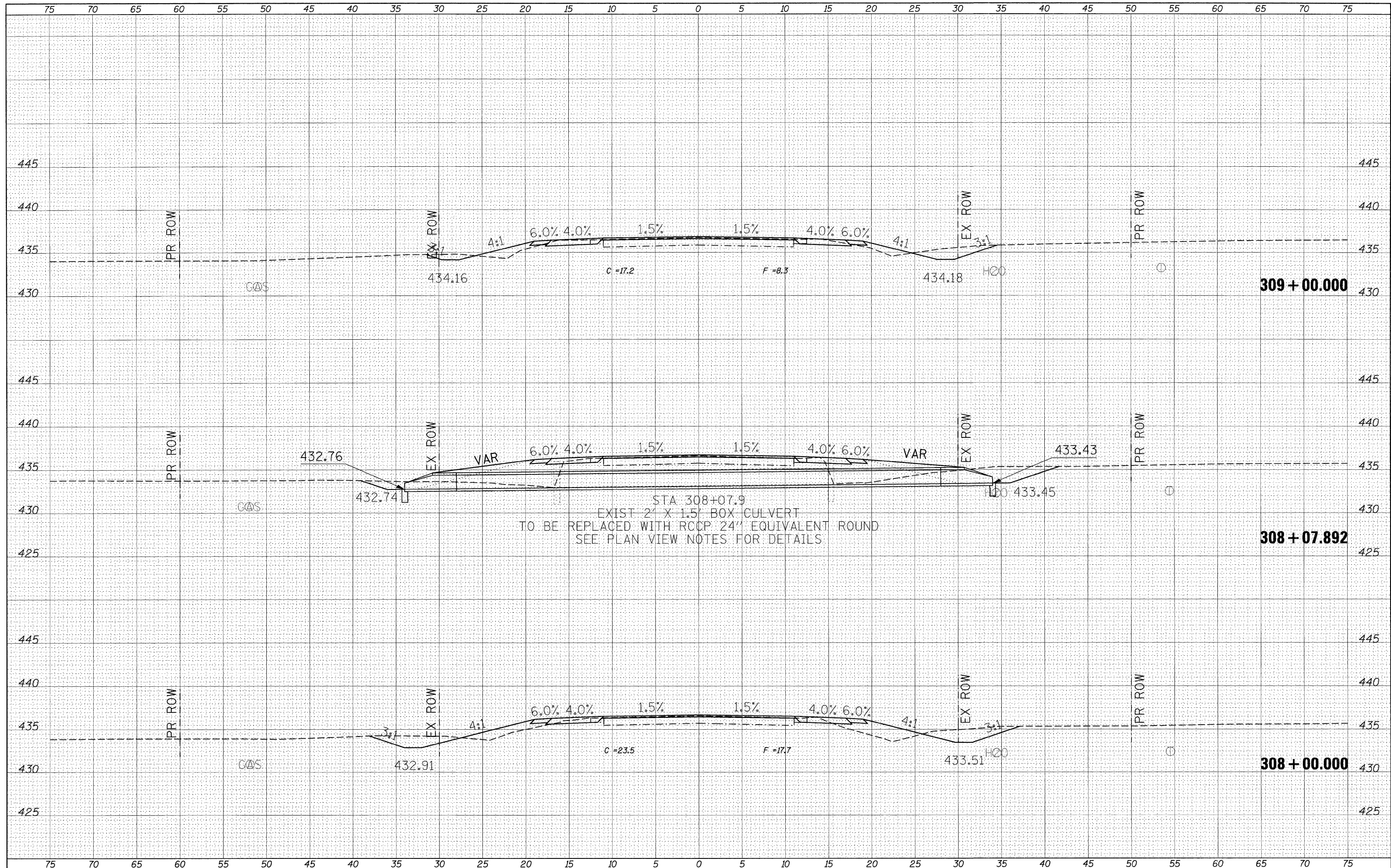
CROSS SECTION SHEETS
SCALE: SHEET NO. OF SHEETS STA. 305+00.00 TO STA. 307+00.00

F.A.P. RTE. 869	SECTION **	COUNTY *	TOTAL SHEETS 299	SHEET NO. 223
CONTRACT NO. 98797			ILLINOIS FED. AID PROJECT	

** (1-1, 3, 6) R-1, RS-3; (1, 3, 6) B-2 PERRY & FRANKLIN

DATE	
BY	
SURVEYED	
PLANNED	
FINAL	
NO. OF SHEETS	
NO. OF SHEETS	
NO. OF SHEETS	
NO. OF SHEETS	
NO. OF SHEETS	

DATE	
BY	
SURVEYED	
PLANNED	
FINAL	
NO. OF SHEETS	
NO. OF SHEETS	
NO. OF SHEETS	
NO. OF SHEETS	
NO. OF SHEETS	



FILE NAME =	USER NAME = #USER#
#FILE#	DESIGNED -
	DRAWN -
	CHECKED -
	DATE -

DESIGNED -	REVISED -
DRAWN -	REVISED -
CHECKED -	REVISED -
DATE -	REVISED -

DESIGNED -	REVISED -
DRAWN -	REVISED -
CHECKED -	REVISED -
DATE -	REVISED -

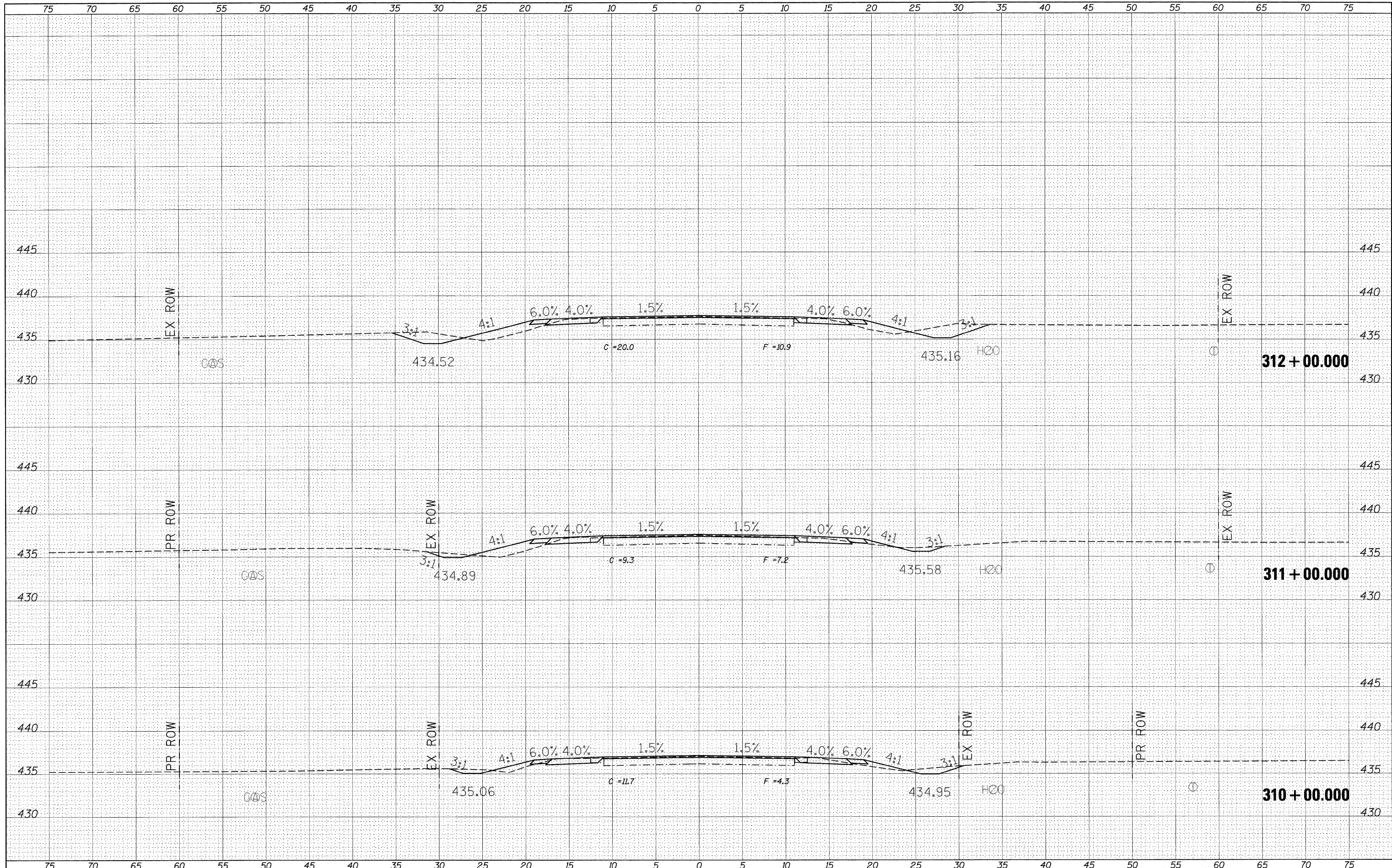
**STATE OF ILLINOIS
DEPARTMENT OF TRANSPORTATION**

CROSS SECTION SHEETS		
SCALE:	SHEET NO. OF SHEETS	STA. 308+00.000 TO STA. 309+00.000

F.A.P. RTE. 869	SECTION **	COUNTY *	TOTAL SHEETS 299	SHEET NO. 224
ILLINOIS FED. AID PROJECT			CONTRACT NO. 98797	

DATE	
BY	
SURVEYED	
PLOTTED	
NOTE BOOK	
AREAS CHECKED	
NO.	

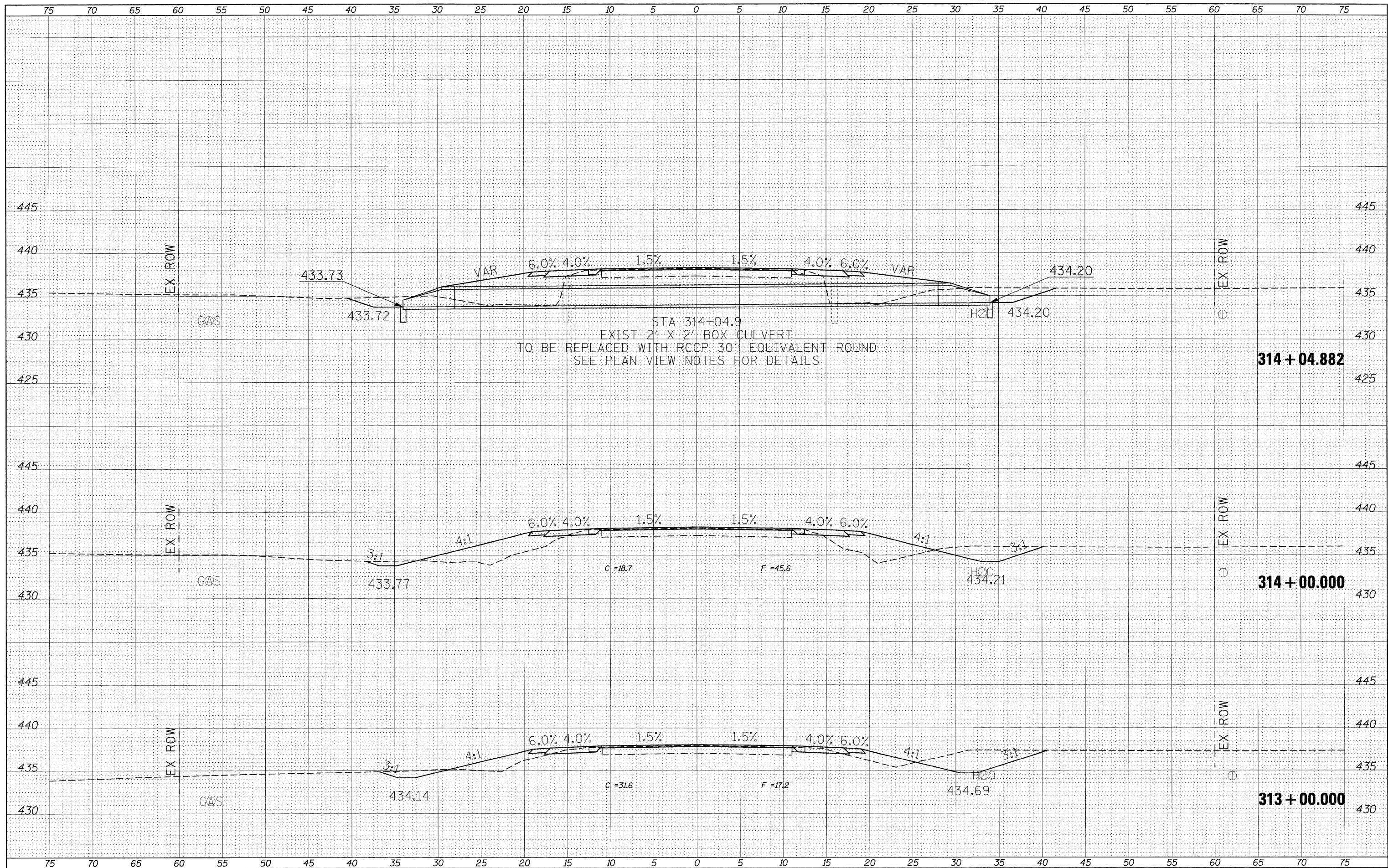
DATE	
BY	
SURVEYED	
PLOTTED	
NOTE BOOK	
AREAS CHECKED	
NO.	



FILE NAME =	USER NAME = #USER#	DESIGNED -	REVISED -	STATE OF ILLINOIS DEPARTMENT OF TRANSPORTATION	CROSS SECTION SHEETS			F.A.P. RTE. 869	SECTION **	COUNTY *	TOTAL SHEETS 299	SHEET NO. 225
#FILEL#	PLLOT SCALE = #SCALE#	DRAWN -	REVISED -					SCALE: SHEET NO. OF SHEETS STA. 310+00.000 TO STA. 312+00.000			CONTRACT NO. 98797	
	PLLOT DATE = #DATE#	CHECKED -	REVISED -		ILLINOIS FED. AID PROJECT			**1-1,3,6/R-1,RS-3(1,3,6)B-2				
		DATE -	REVISED -		PERRY & FRANKLIN							

DATE	
BY	
FINAL SURVEY	
SURVEY	
NOTE BOOK	
TEMPLATE	
AREAS CHECKED	
NO.	

DATE	
BY	
ORIGINAL SURVEY	
SURVEY	
NOTE BOOK	
TEMPLATE	
AREAS CHECKED	
NO.	

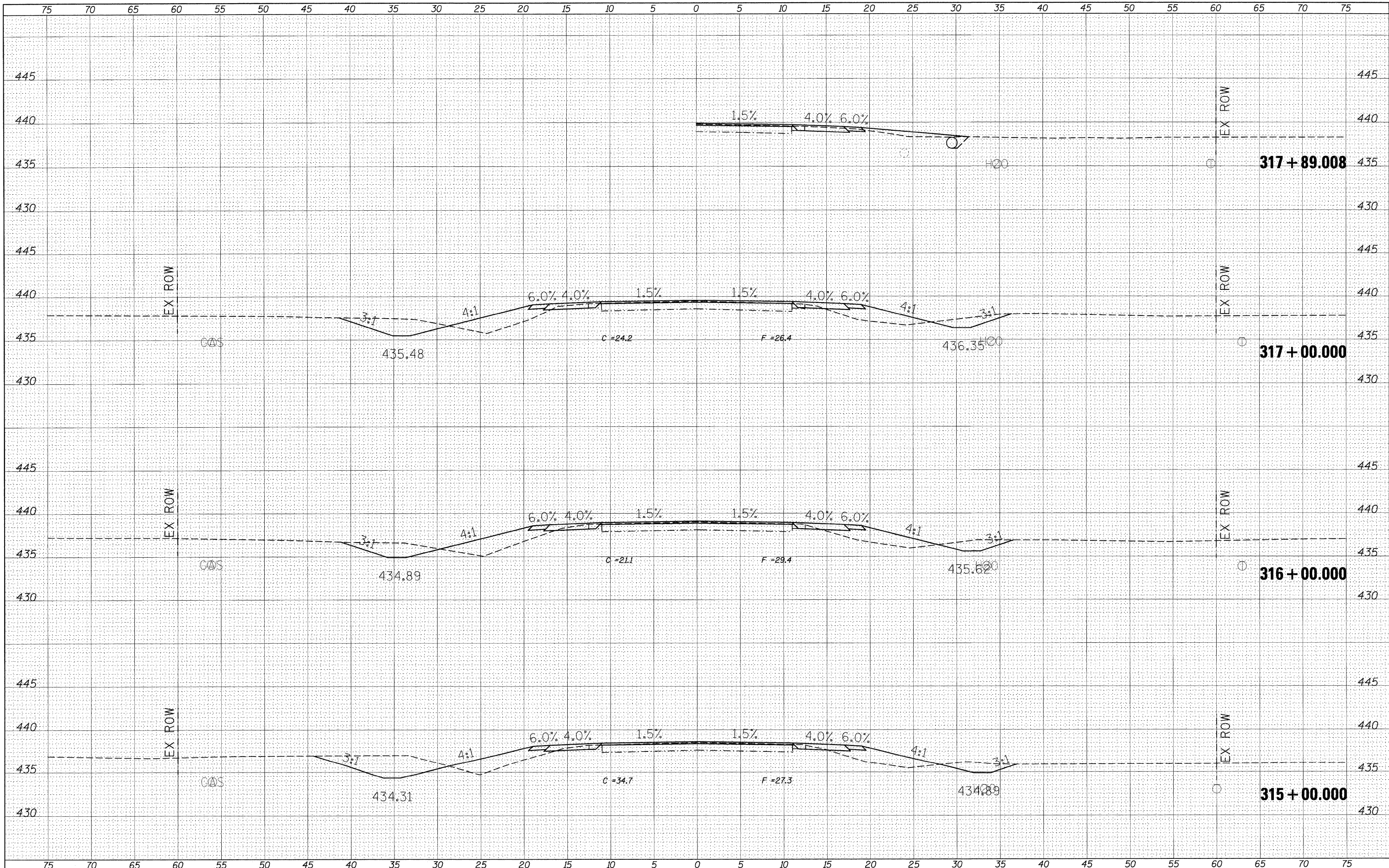


FILE NAME =	USER NAME = #USER#	DESIGNED -	REVISED -	STATE OF ILLINOIS DEPARTMENT OF TRANSPORTATION	CROSS SECTION SHEETS			F.A.P. RTE.	SECTION	COUNTY	TOTAL SHEETS	SHEET NO.
#FILEL#		DRAWN -	REVISED -		869	**	*	299	226			
		CHECKED -	REVISED -		CONTRACT NO. 98797			ILLINOIS FED. AID PROJECT				
		DATE -	REVISED -		SCALE:	SHEET NO. OF SHEETS	STA. 313+00.000 TO STA. 314+04.882	PERRY & FRANKLIN				

•(1-1,1,3,6)R-1,RS-3(1,3,6)B-2

DATE	
BY	
SURVEYED	
PLOTTED	
NOTE BOOK	
AREAS CHECKED	
NO.	

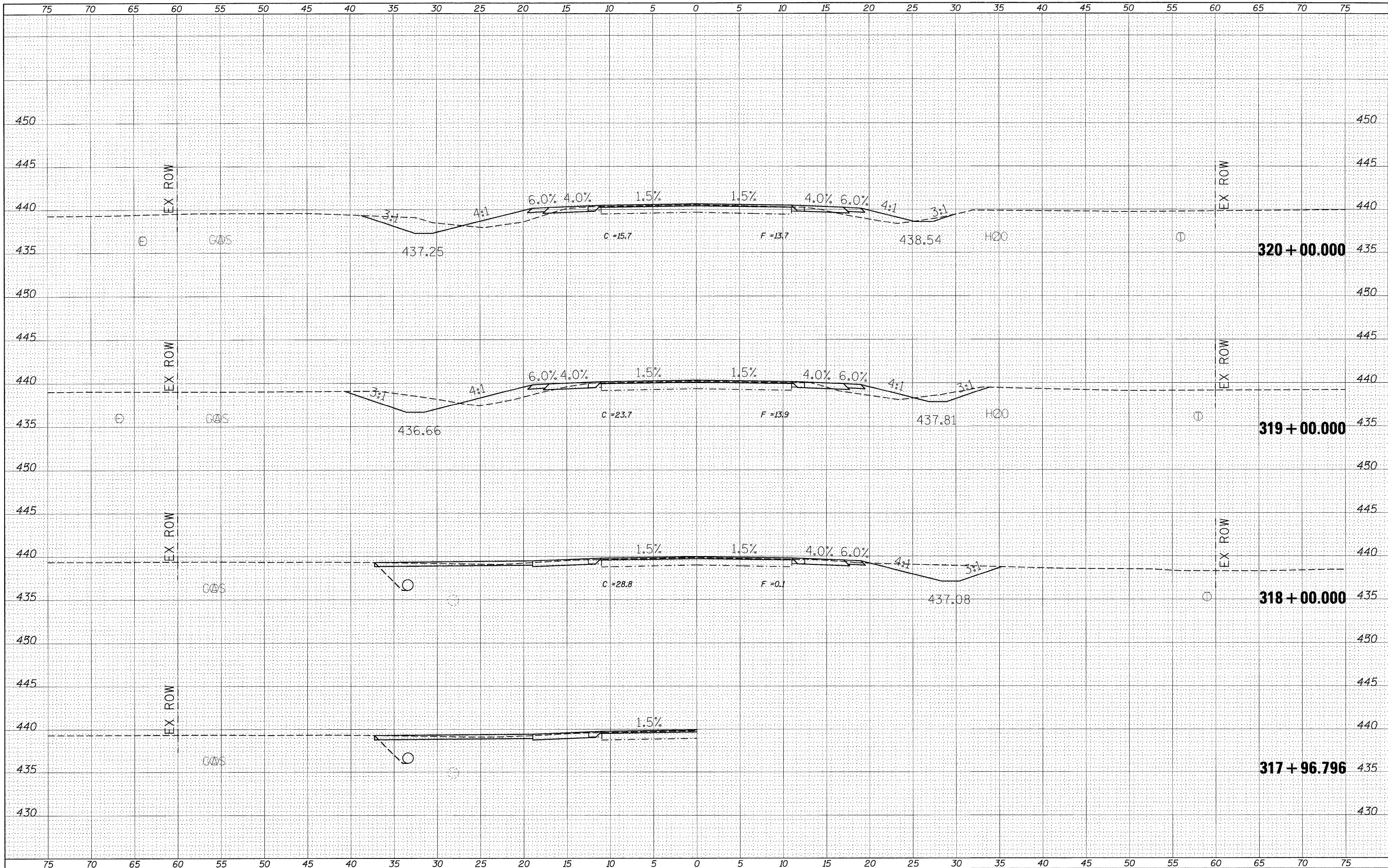
DATE	
BY	
SURVEYED	
PLOTTED	
NOTE BOOK	
AREAS CHECKED	
NO.	



FILE NAME =	USER NAME = \$USER\$	DESIGNED -	REVISED -	STATE OF ILLINOIS DEPARTMENT OF TRANSPORTATION	CROSS SECTION SHEETS		F.A.P. RTE. 869	SECTION **	COUNTY *	TOTAL SHEETS 299	SHEET NO. 227	
\$FILEL\$		DRAWN -	REVISED -		SCALE:	SHEET NO. OF SHEETS	STA. 315+00.000 TO STA. 317+89.008	ILLINOIS FED. AID PROJECT		CONTRACT NO. 98797		
		CHECKED -	REVISED -									
		DATE -	REVISED -									

DATE	
BY	
SURVEYED	
PLOTTED	
NOTE BOOK	
AREAS CHECKED	
NO.	

DATE	
BY	
ORIGINAL SURVEY	
PLOTTED	
NOTE BOOK	
AREAS CHECKED	
NO.	



FILE NAME =
#FILE#

USER NAME = #USER#	DESIGNED -	REVISED -
	DRAWN -	REVISED -
PLOT SCALE = #SCALE#	CHECKED -	REVISED -
PLOT DATE = #DATE#	DATE -	REVISED -

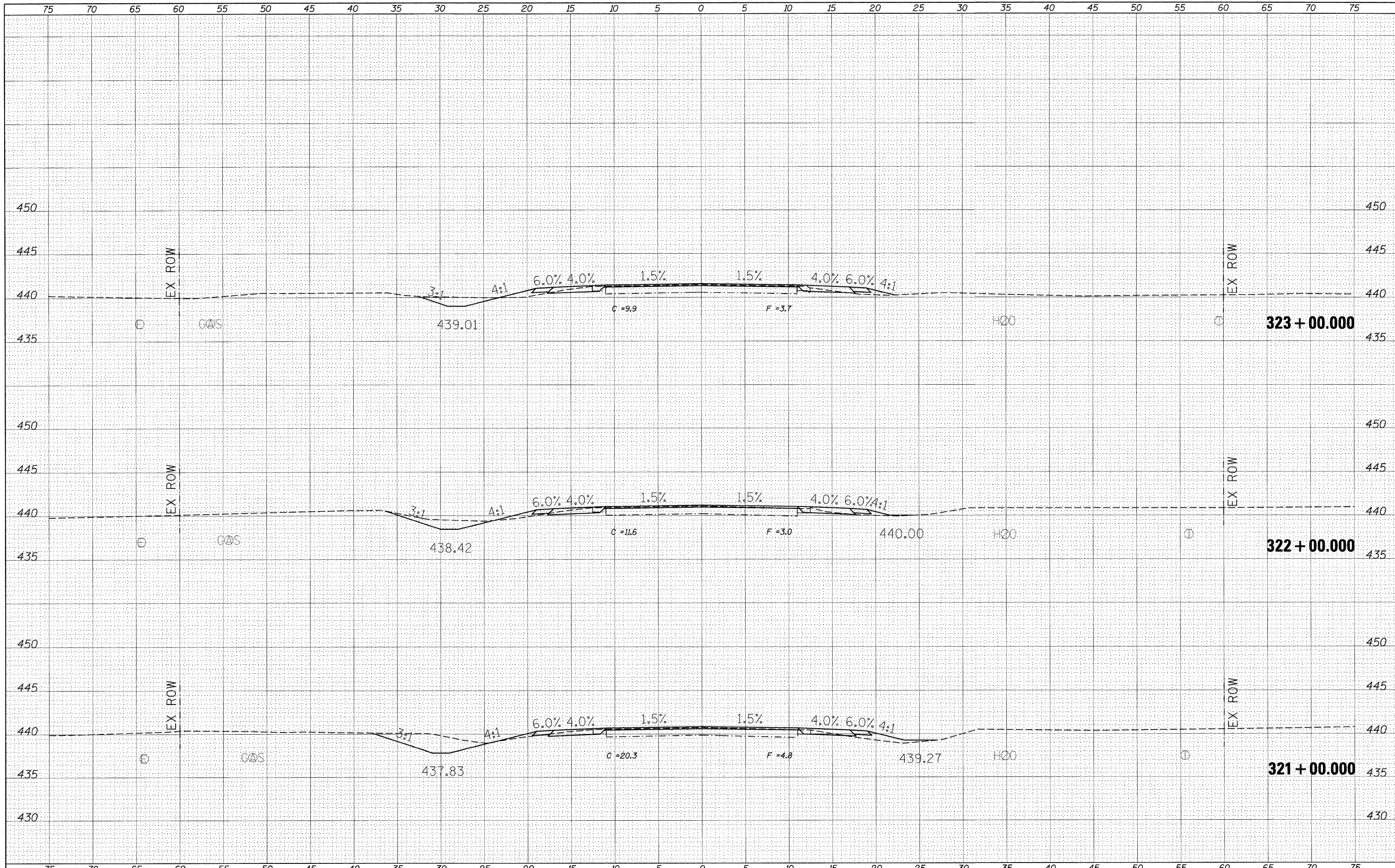
**STATE OF ILLINOIS
DEPARTMENT OF TRANSPORTATION**

CROSS SECTION SHEETS			
SCALE:	SHEET NO.	OF SHEETS	STA. 317+96.796 TO STA. 320+00.000

F.A.P. RTE. 869	SECTION **	COUNTY *	TOTAL SHEETS 299	SHEET NO. 228
ILLINOIS FED. AID PROJECT			CONTRACT NO. 98797	

DATE	
BY	
FINAL SURVEY	
PLOTTED	
NOTE BOOK	
AREAS CHECKED	

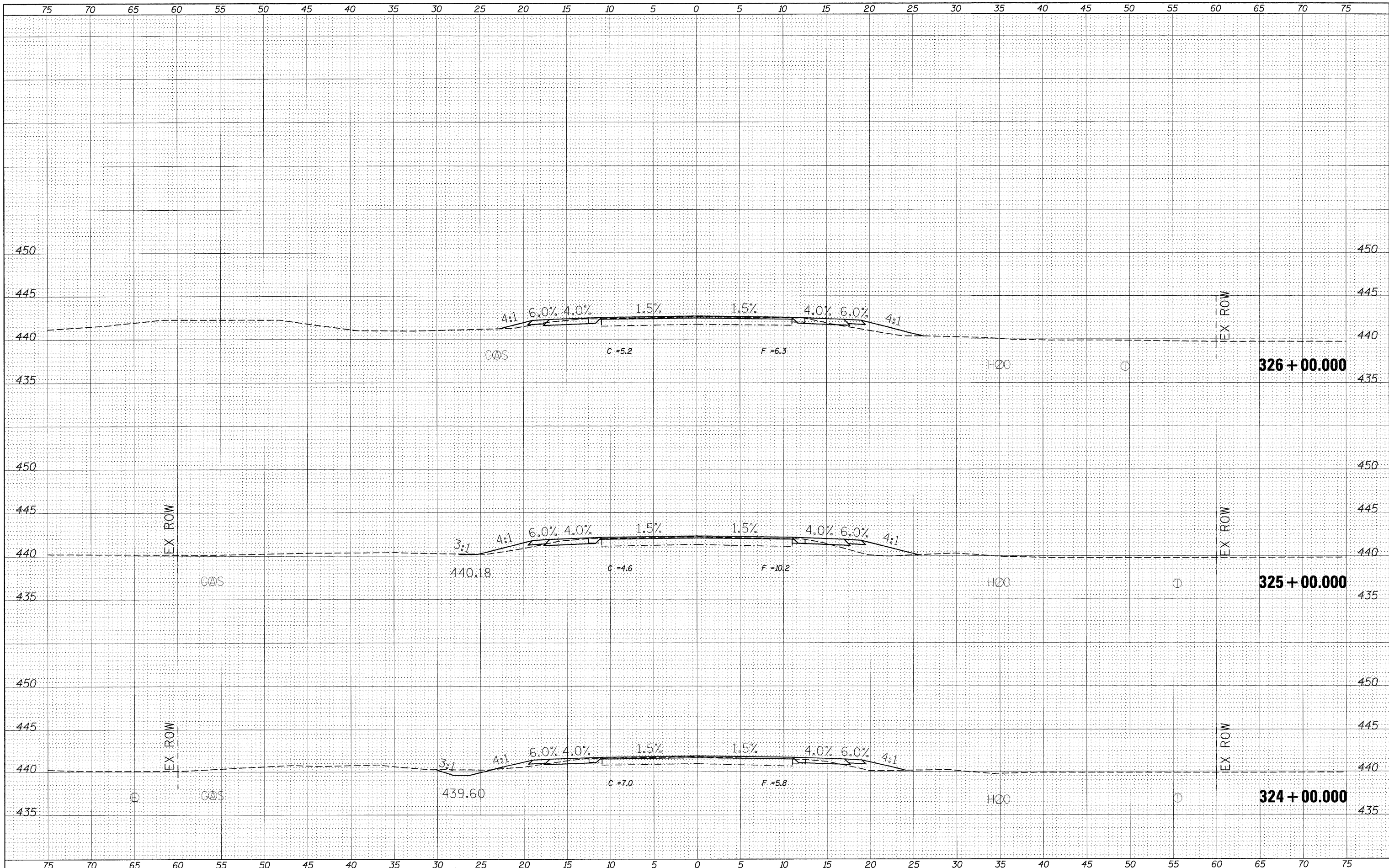
DATE	
BY	
ORIGINAL SURVEY	
PLOTTED	
NOTE BOOK	
AREAS CHECKED	



FILE NAME =	USER NAME = *USER*	DESIGNED -	REVISED -	STATE OF ILLINOIS DEPARTMENT OF TRANSPORTATION	CROSS SECTION SHEETS		F.A.P. RTE.	SECTION	COUNTY	TOTAL SHEETS	SHEET NO.
*FILE#		DRAWN -	REVISED -		869	**	*	299	229		
		CHECKED -	REVISED -		CONTRACT NO. 98797			ILLINOIS FED. AID PROJECT			
		DATE -	REVISED -		SCALE: SHEET NO. OF SHEETS STA. 321+00.000 TO STA. 323+00.000						

DATE	
BY	
SURVEYED	
PLOTTED	
NOTE BOOK	
AREAS CHECKED	

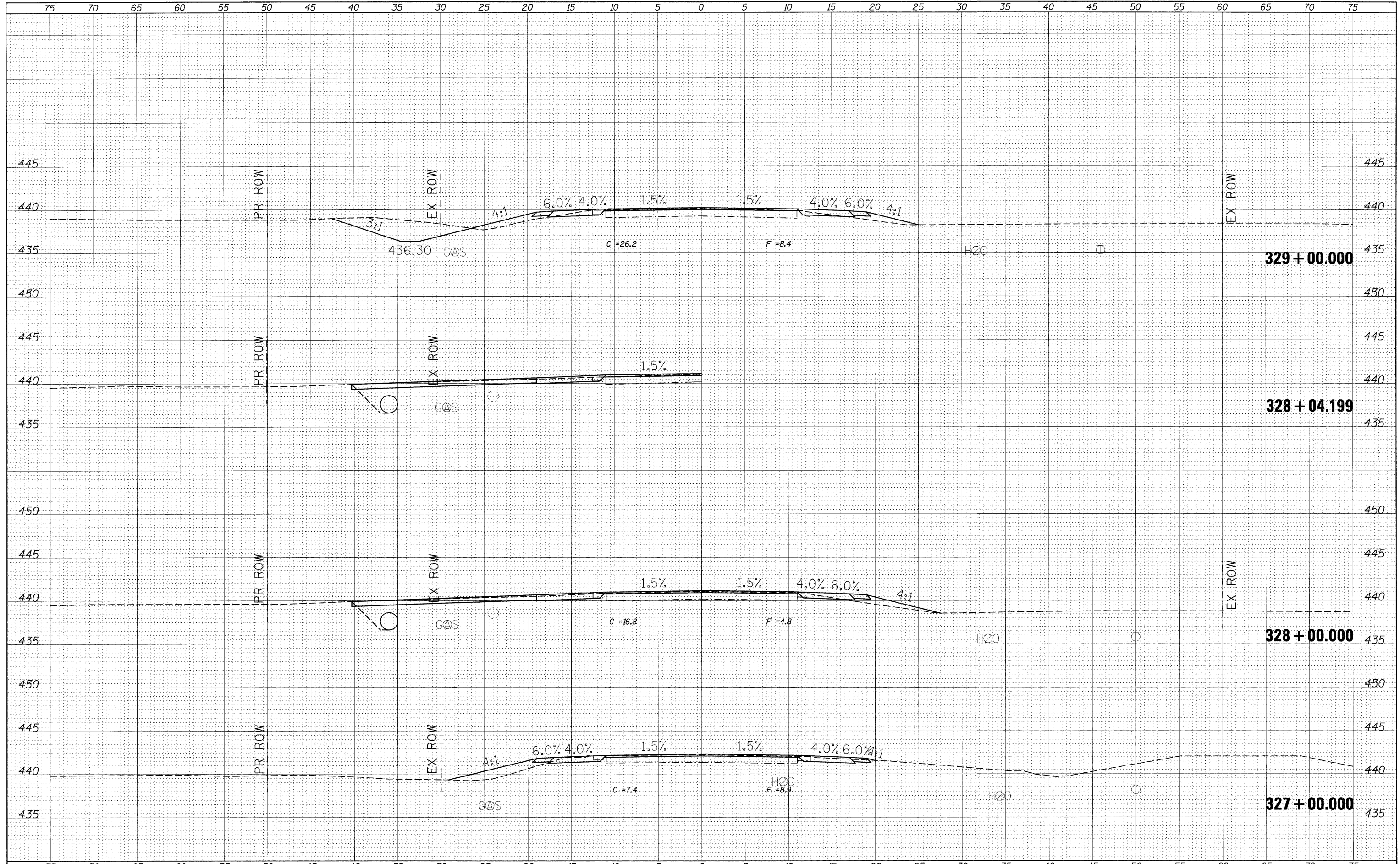
DATE	
BY	
ORIGINAL SURVEY	
PLOTTED	
NOTE BOOK	
AREAS CHECKED	



FILE NAME =	USER NAME = \$USER*	DESIGNED -	REVISED -	STATE OF ILLINOIS DEPARTMENT OF TRANSPORTATION	CROSS SECTION SHEETS		F.A.P. RTE. 869	SECTION ..	COUNTY .	TOTAL SHEETS 299	SHEET NO. 230
\$FILEL\$		DRAWN -	REVISED -		SCALE:	SHEET NO. OF SHEETS	STA. 324+00.000 TO STA. 326+00.000	ILLINOIS FED. AID PROJECT		CONTRACT NO. 98797	
		CHECKED -	REVISED -								
		DATE -	REVISED -								

DATE	
BY	
FINAL SURVEY	
SURVEYED	
PLANNED	
TEMPORARY	
NOTE BOOK	
AREAS CHECKED	
NO.	

DATE	
BY	
ORIGINAL SURVEY	
SURVEYED	
PLANNED	
TEMPORARY	
NOTE BOOK	
AREAS CHECKED	
NO.	

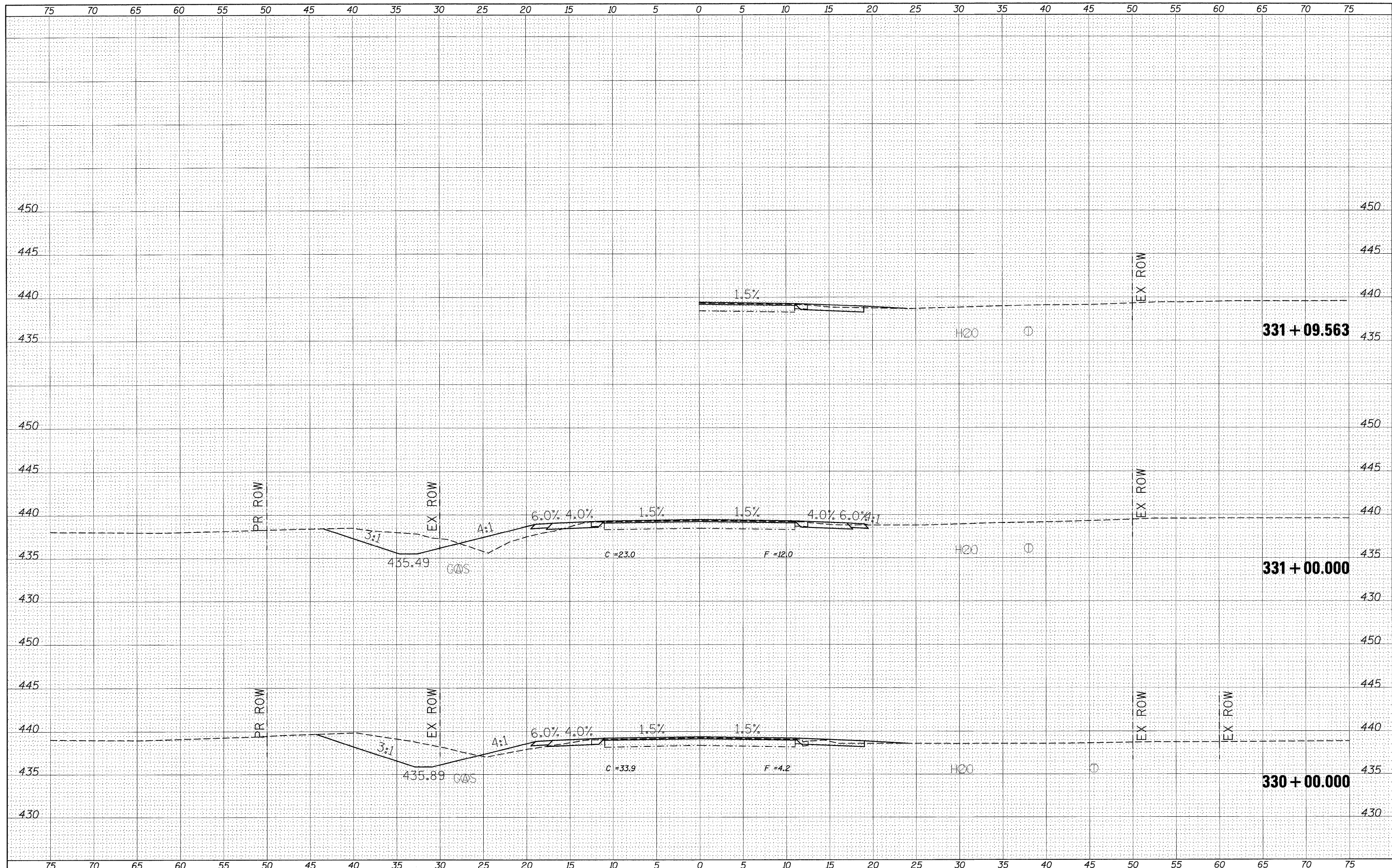


FILE NAME =	USER NAME = #USER#	DESIGNED -	REVISED -	STATE OF ILLINOIS DEPARTMENT OF TRANSPORTATION	CROSS SECTION SHEETS			F.A.P. RTE. 869	SECTION **	COUNTY *	TOTAL SHEETS 299	SHEET NO. 231
#FILE#		DRAWN -	REVISED -		SCALE:	SHEET NO. OF SHEETS	STA. 327+00.000 TO STA. 329+00.000	ILLINOIS FED. AID PROJECT				
		CHECKED -	REVISED -		CONTRACT NO. 98797							
		DATE -	REVISED -		**1-1,1,3,6R-1,RS-3;1,3,6B-2							

*PERRY & FRANKLIN

FINAL SURVEY	SURVEYED	BY	DATE
NOTE BOOK	TEMPERATURE		
NO.	AREAS CHECKED		

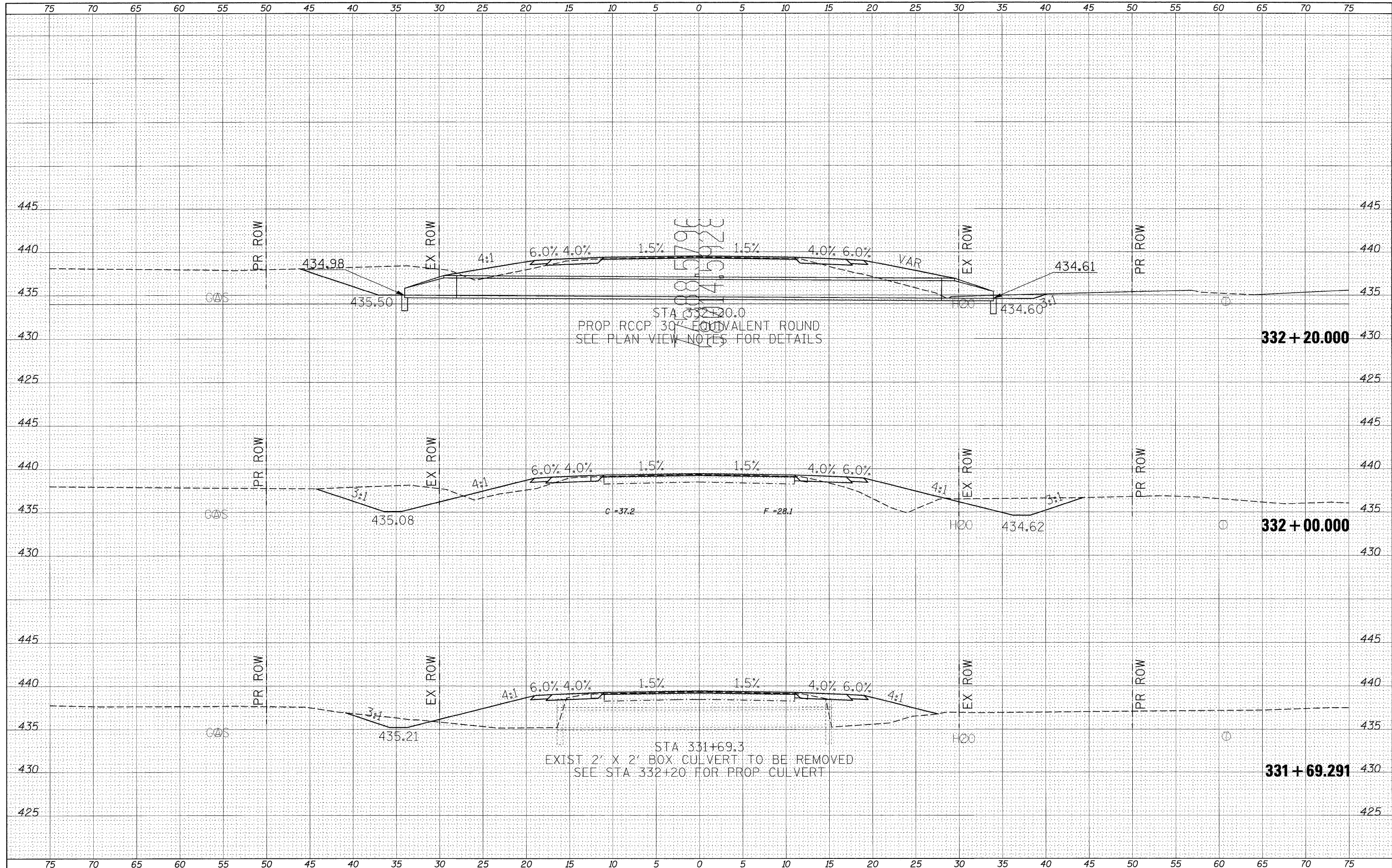
ORIGINAL SURVEY	SURVEYED	BY	DATE
NOTE BOOK	TEMPERATURE		
NO.	AREAS CHECKED		



FILE NAME =	USER NAME = \$USER\$	DESIGNED -	REVISIED -	STATE OF ILLINOIS DEPARTMENT OF TRANSPORTATION	CROSS SECTION SHEETS			F.A.P. RTE. 869	SECTION **	COUNTY *	TOTAL SHEETS 299	SHEET NO. 232	
\$FILEL\$		DRAWN -	REVISIED -		SCALE:	SHEET NO. OF SHEETS	STA. 330+00.000 TO STA. 331+09.563	CONTRACT NO. 98797		[ILLINOIS] FED. AID PROJECT			
		CHECKED -	REVISIED -		**1-1,1,3,6)R-1,RS-3(1,3,6)B-2								
		DATE -	REVISIED -		*PERRY & FRANKLIN								

DATE	
BY	
NO.	
FINAL SURVEY	
NO. BOOK	
NO. SHEET	
NO. CHECKED	

DATE	
BY	
NO.	
ORIGINAL SURVEY	
NO. BOOK	
NO. SHEET	
NO. CHECKED	



FILE NAME =
#FILE#

USER NAME = #USER#
DESIGNED -
DRAWN -
CHECKED -
DATE -

REVISED -
REVISED -
REVISED -
REVISED -

STATE OF ILLINOIS
DEPARTMENT OF TRANSPORTATION

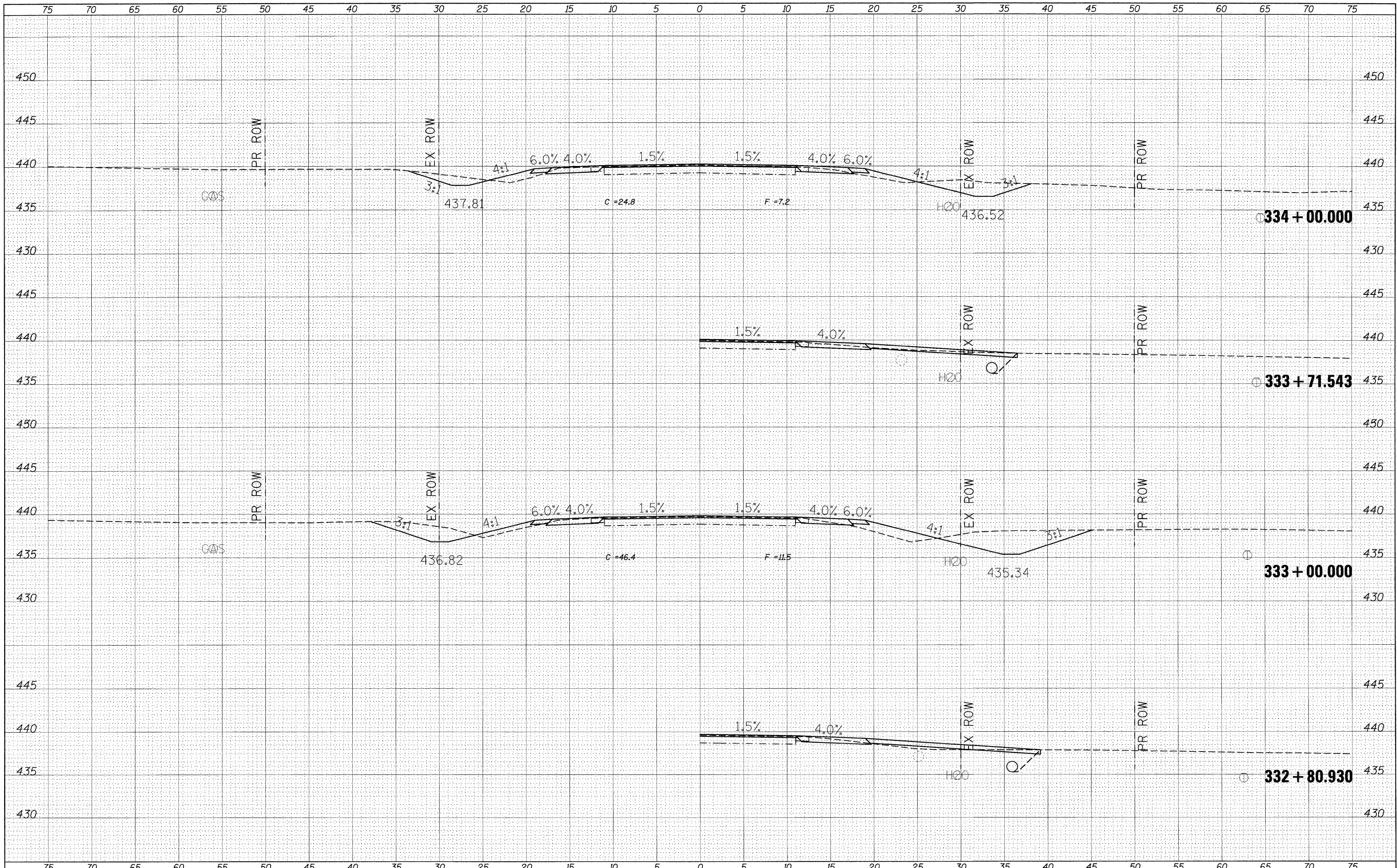
CROSS SECTION SHEETS
SCALE: SHEET NO. OF SHEETS STA. 331+69.291 TO STA. 332+20.000

F.A.P. RTE.	SECTION	COUNTY	TOTAL SHEETS	SHEET NO.
869	**	*	299	233
CONTRACT NO. 98797			ILLINOIS FED. AID PROJECT	

** (1-1, 3, 6) R-1, R5-3 (1, 3, 6) B-2
PERRY & FRANKLIN

FINAL SURVEY BY DATE
 SURVEYED PLOTTED
 NOTE BOOK EMPLOYEE
 AREAS CHECKED

ORIGINAL SURVEY BY DATE
 SURVEYED PLOTTED
 NOTE BOOK EMPLOYEE
 AREAS CHECKED

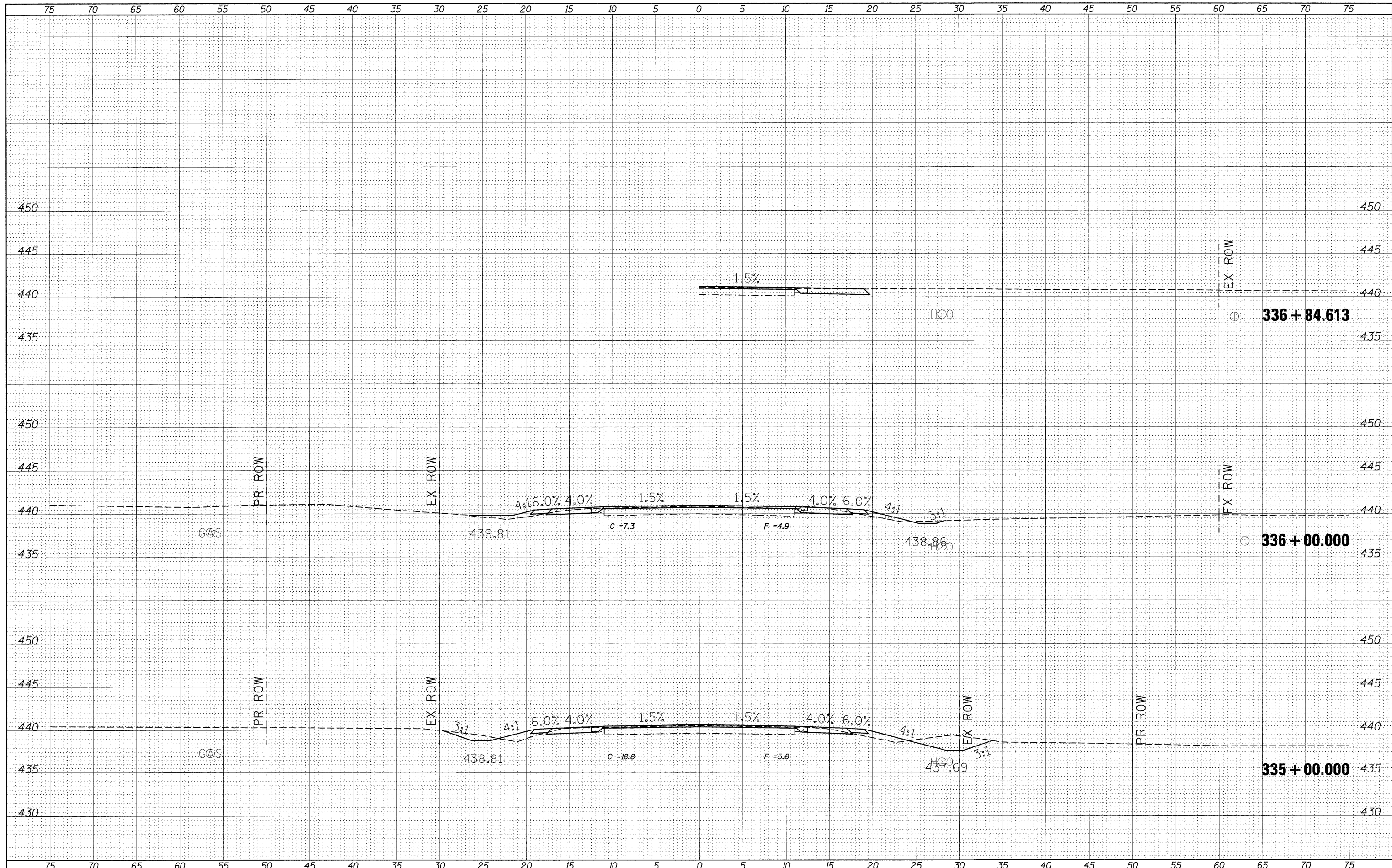


FILE NAME =	USER NAME = #USER#	DESIGNED -	REVISED -	STATE OF ILLINOIS DEPARTMENT OF TRANSPORTATION	CROSS SECTION SHEETS		F.A.P. RTE. 869	SECTION **	COUNTY *	TOTAL SHEETS 299	SHEET NO. 234	
#FILE#		DRAWN -	REVISED -		SCALE:	SHEET NO. OF SHEETS	STA. 332+80.930 TO STA. 334+00.000	CONTRACT NO. 98797				
		CHECKED -	REVISED -		ILLINOIS FED. AID PROJECT							
		DATE -	REVISED -		**1-1,1,3,6R-1,RS-3(1,3,6)B-2							

*PERRY & FRANKLIN

DATE	
BY	
SURVEYED	
TEMPLATE	
AREAS CHECKED	
FINAL SURVEY NOTE BOOK NO.	

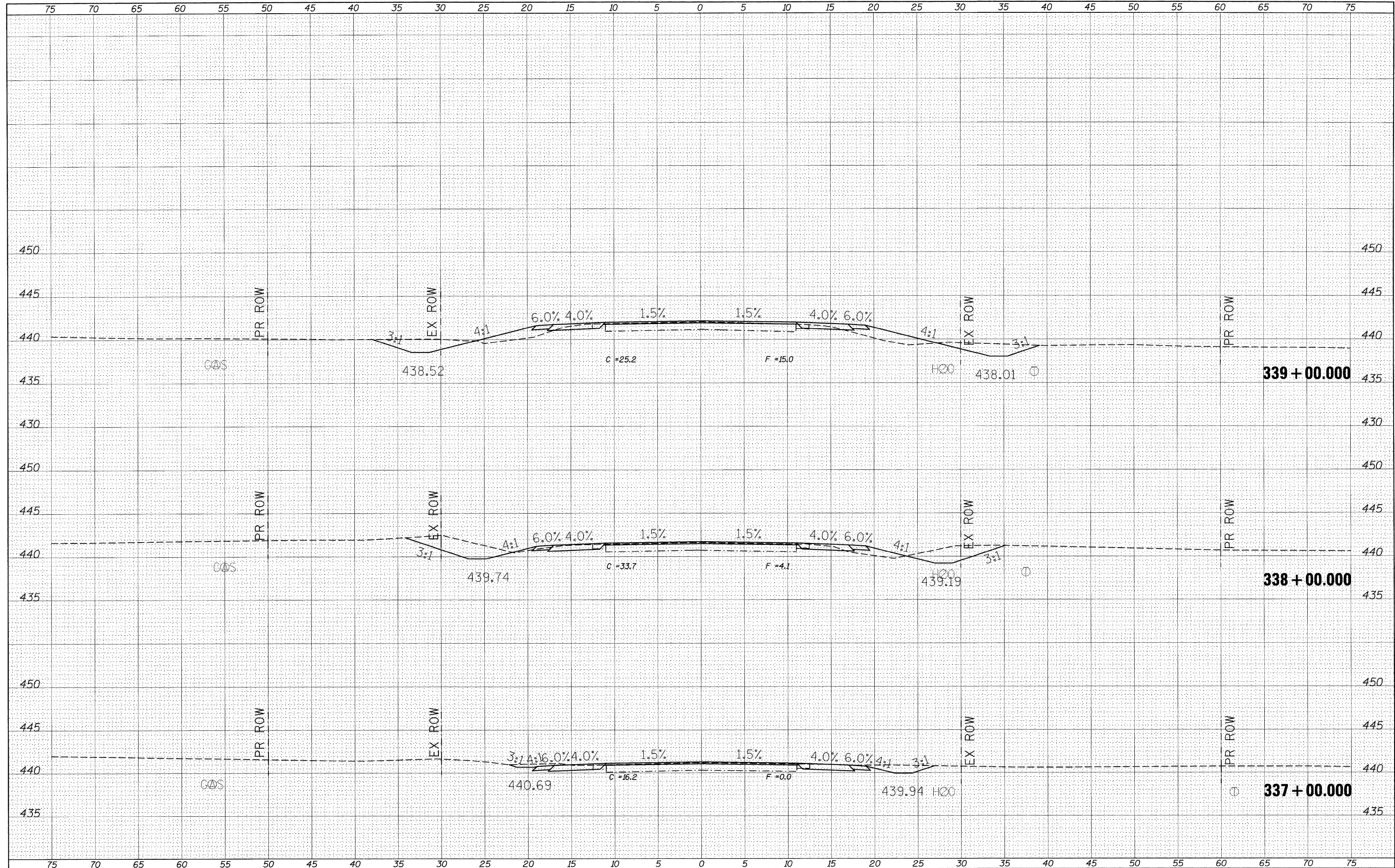
DATE	
BY	
SURVEYED	
TEMPLATE	
AREAS CHECKED	
ORIGINAL SURVEY NOTE BOOK NO.	



FILE NAME =	USER NAME = \$USER\$	DESIGNED -	REVISED -	STATE OF ILLINOIS DEPARTMENT OF TRANSPORTATION	CROSS SECTION SHEETS	F.A.P. RTE. 869	SECTION **	COUNTY *	TOTAL SHEETS 299	SHEET NO. 235	
*FILEL\$	PLOT SCALE = \$SCALE\$	DRAWN -	REVISED -			CONTRACT NO. 98797		ILLINOIS FED. AID PROJECT			
	PLOT DATE = \$DATE\$	CHECKED -	REVISED -			SCALE: SHEET NO. OF SHEETS STA. 335+00.000 TO STA. 336+84.613		**1-1,3,6/R-1,RS-3(1,3,6)B-2			
		DATE -	REVISED -					*PERRY & FRANKLIN			

FINAL	CURVED	DATE
SURVEY	PLOTTED	BY
NOTE BOOK	TEMPLATE	
NO.	AREAS CHECKED	

ORIGINAL	DATE
SURVEY	BY
NOTE BOOK	
NO.	

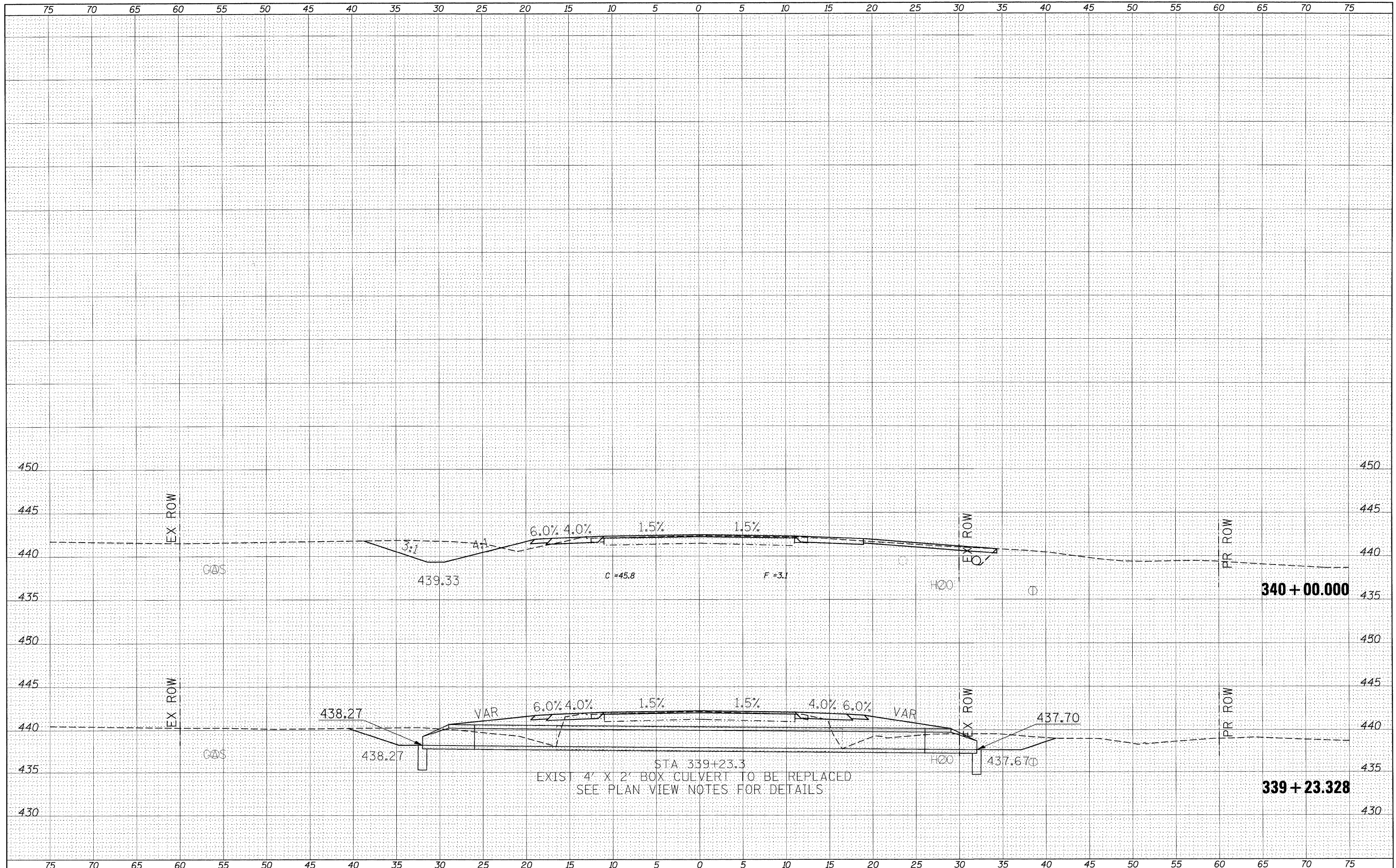


FILE NAME =	USER NAME = #USER#	DESIGNED -	REVISED -	STATE OF ILLINOIS DEPARTMENT OF TRANSPORTATION	CROSS SECTION SHEETS SCALE: SHEET NO. OF SHEETS STA. 337+00.000 TO STA. 339+00.000	F.A.P. RTE. 869	SECTION **	COUNTY .	TOTAL SHEETS 299	SHEET NO. 236	
#FILE#	PLOT SCALE = #SCALE#	DRAWN -	REVISED -			CONTRACT NO. 98797		ILLINOIS FED. AID PROJECT		*PERRY & FRANKLIN	
	PLOT DATE = #DATE#	CHECKED -	REVISED -								
		DATE -	REVISED -								

**1-1,1,3,6/R-1,RS-3;1,3,6/B-2

DATE	
BY	
SURVEYED	
TEMPLATE	
AREAS CHECKED	
FINAL SURVEY NOTE BOOK NO.	

DATE	
BY	
ORIGINAL SURVEY NOTE B.	
AREAS CHECKED	



FILE NAME =	USER NAME = \$USER\$
\$FILEL\$	DESIGNED -
	DRAWN -
	CHECKED -
	DATE -

DESIGNED -	REVISED -
DRAWN -	REVISED -
CHECKED -	REVISED -
DATE -	REVISED -

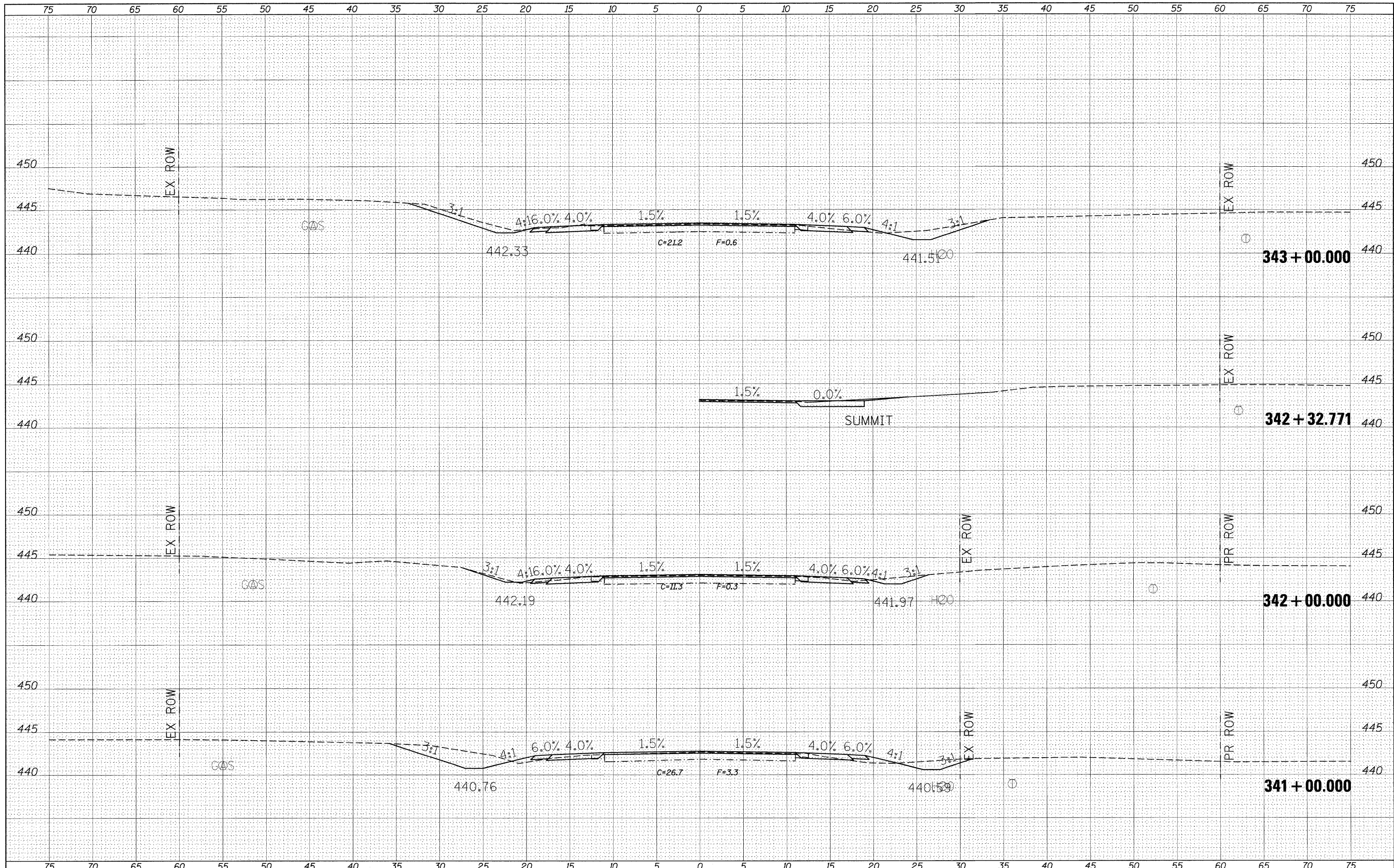
**STATE OF ILLINOIS
DEPARTMENT OF TRANSPORTATION**

CROSS SECTION SHEETS			
SCALE:	SHEET NO.	OF	SHEETS
			STA. 339+23.328 TO STA. 340+00.000

F.A.P. RTE.	SECTION	COUNTY	TOTAL SHEETS	SHEET NO.
869	**	.	299	237
			CONTRACT NO. 98797	
			ILLINOIS FED. AID PROJECT	

BY _____ DATE _____
 SURVEYED _____
 SURVEY _____
 NOTE BOOK _____
 AREAS CHECKED _____
 NO. _____

BY _____ DATE _____
 SURVEYED _____
 SURVEY _____
 NOTE BOOK _____
 AREAS CHECKED _____
 NO. _____

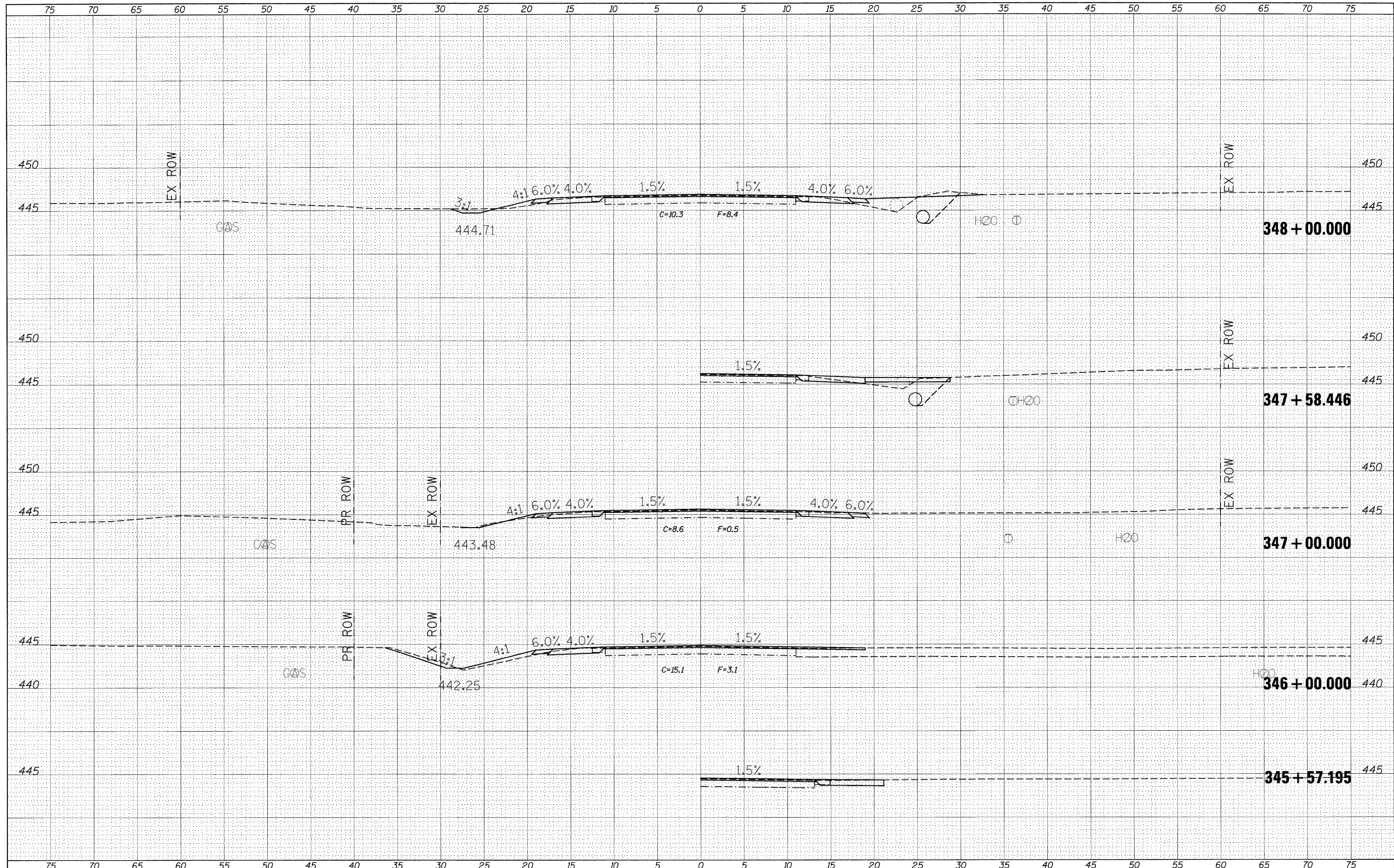


FILE NAME =	USER NAME = #USER#	DESIGNED -	REVISED -	STATE OF ILLINOIS DEPARTMENT OF TRANSPORTATION	CROSS SECTION SHEETS			F.A.P. RTE. 869	SECTION **	COUNTY *	TOTAL SHEETS 299	SHEET NO. 238
#FILE#		DRAWN -	REVISED -					SCALE:	SHEET NO. OF SHEETS	STA. 341+00.000 TO STA. 343+00.000	ILLINOIS FED. AID PROJECT	
		CHECKED -	REVISED -		CONTRACT NO. 98797							
		DATE -	REVISED -		** (1-1, 1.3, 6) R-1, R5-3, (1, 3, 6) B-2							

*PERRY & FRANKLIN

BY _____ DATE _____
 SURVEYED _____
 FINISHED _____
 NOTE BOOK _____
 AREAS CHECKED _____

BY _____ DATE _____
 SURVEYED _____
 FINISHED _____
 NOTE BOOK _____
 AREAS CHECKED _____



FILE NAME = _____
 FILE# _____

USER NAME = *USER*	DESIGNED -	REVISED -
	DRAWN -	REVISED -
PLOT SCALE = *SCALE*	CHECKED -	REVISED -
PLOT DATE = *DATE*	DATE -	REVISED -

**STATE OF ILLINOIS
 DEPARTMENT OF TRANSPORTATION**

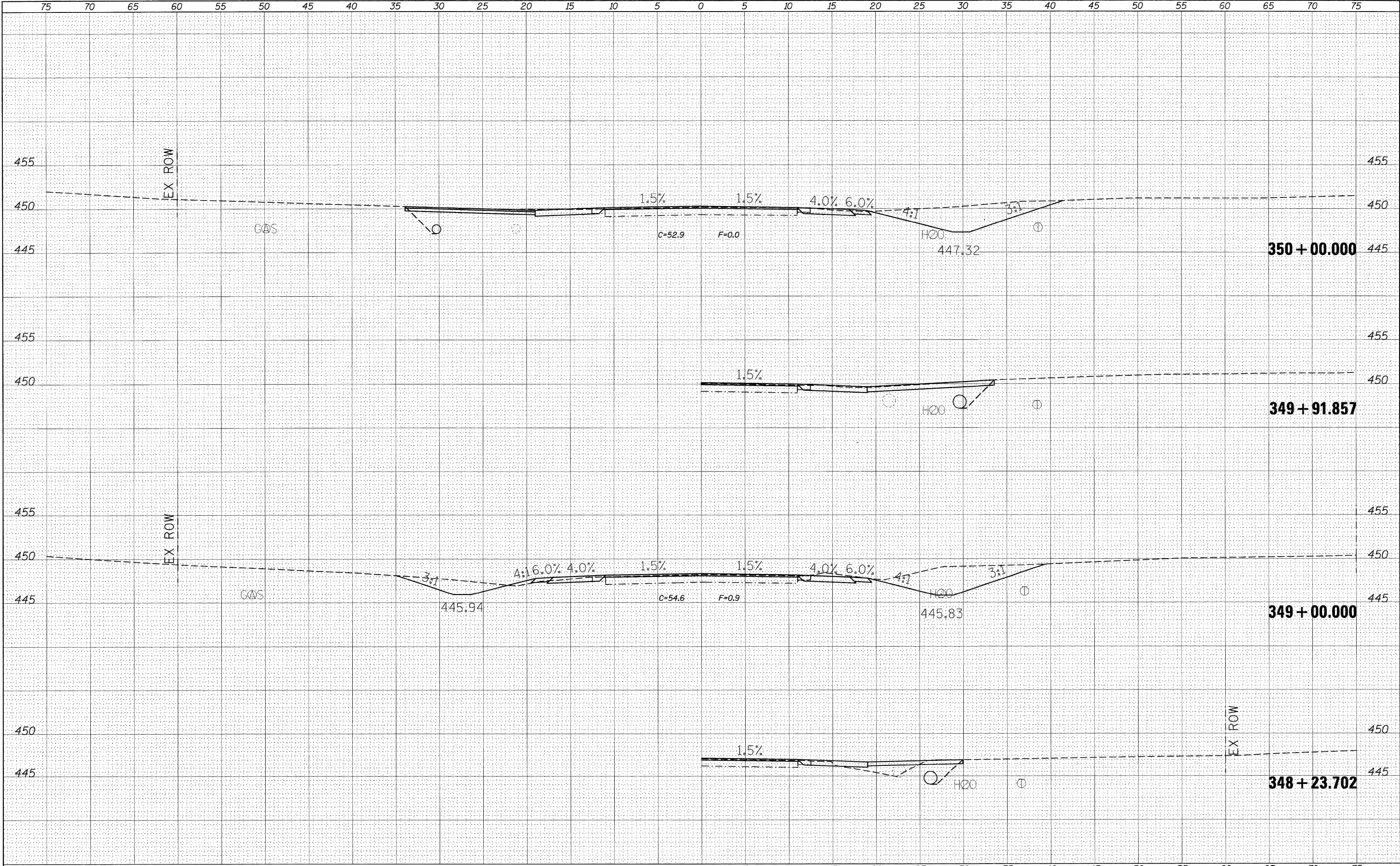
CROSS SECTION SHEETS

SCALE: _____ SHEET NO. _____ OF _____ SHEETS STA. 345+57.195 TO STA. 348+00.000

F.A.P. RTE. 869	SECTION **	COUNTY *	TOTAL SHEETS 299	SHEET NO. 240
ILLINOIS FED. AID PROJECT			CONTRACT NO. 98797	

DATE	
BY	
SUPERVISED	
NOTED	
PLOTTED	
TEMPLATE	
AREAS	
CHECKED	
NO.	

DATE	
BY	
SUPERVISED	
NOTED	
PLOTTED	
TEMPLATE	
AREAS	
CHECKED	
NO.	

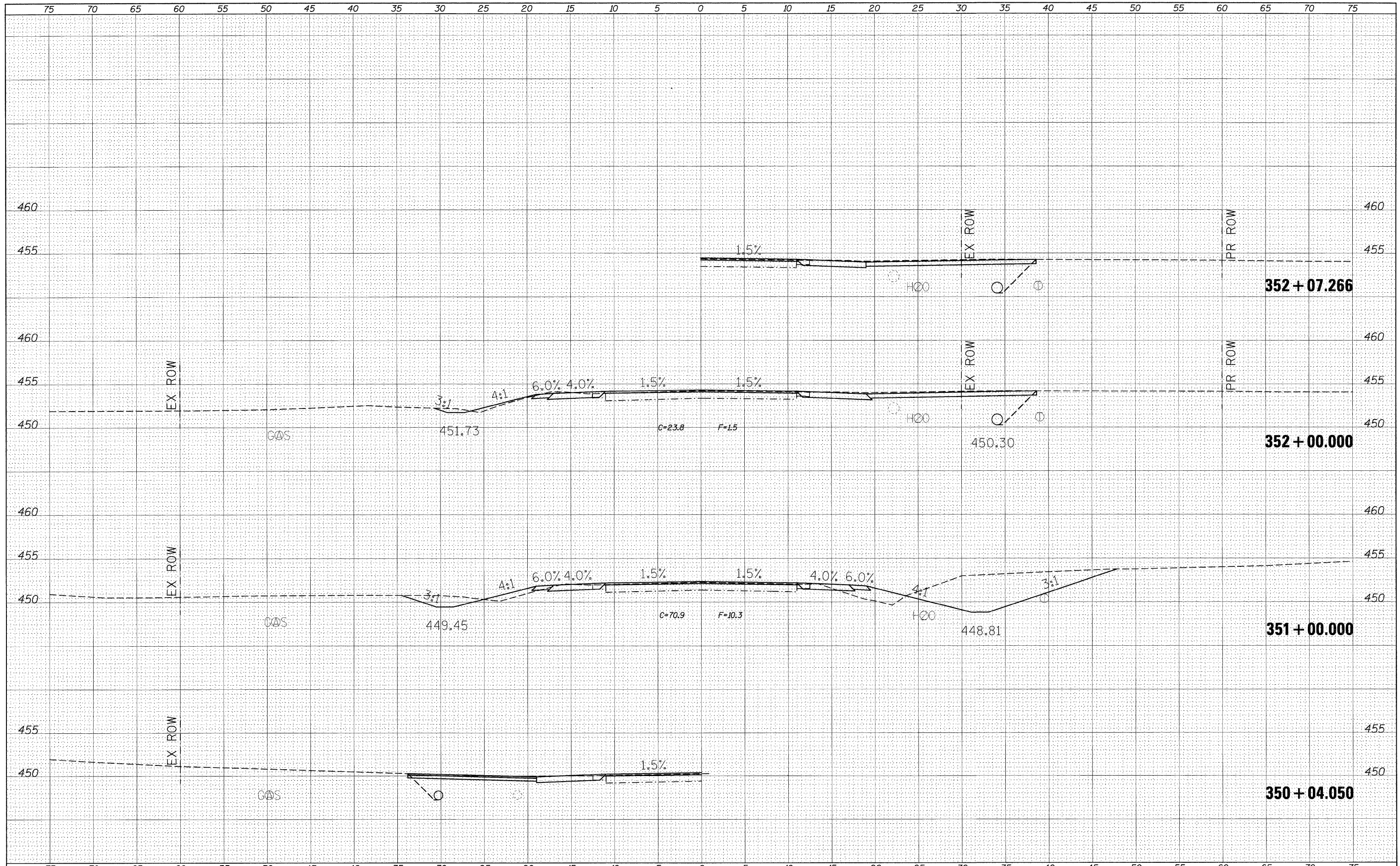


FILE NAME =	USER NAME = #USER#	DESIGNED -	REVISED -	STATE OF ILLINOIS DEPARTMENT OF TRANSPORTATION	CROSS SECTION SHEETS			F.A.P. RTE. 869	SECTION **	COUNTY *	TOTAL SHEETS 299	SHEET NO. 241
#FILE#		DRAWN -	REVISED -		SCALE:	SHEET NO.	OF	SHEETS	STA. 348+23.702 TO STA. 350+00.000	CONTRACT NO. 98797		
		CHECKED -	REVISED -		ILLINOIS FED. AID PROJECT							
		DATE -	REVISED -		**1-1,1,3,6)R-1,R5-3,(1,3,6)B-2							

PERRY & FRANKLIN

BY	DATE
SURVEYED	
PLOTTED	
DATE	
AREAS CHECKED	

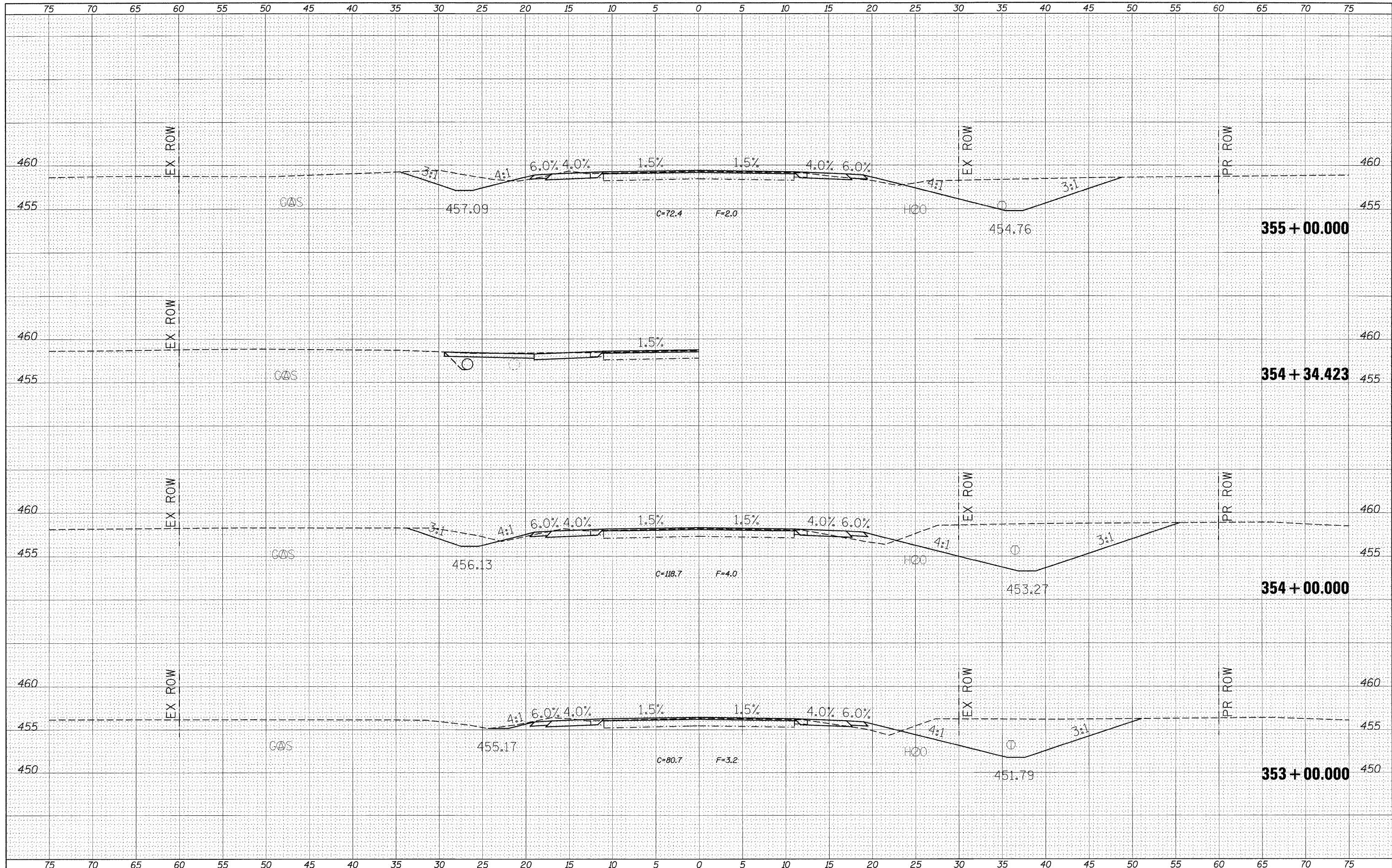
BY	DATE
SURVEYED	
PLOTTED	
DATE	
AREAS CHECKED	



FILE NAME =	USER NAME = #USER*	DESIGNED -	REVISED -	<p align="center">STATE OF ILLINOIS DEPARTMENT OF TRANSPORTATION</p>	<p align="center">CROSS SECTION SHEETS</p>		F.A.P. RTE. 869	SECTION **	COUNTY *	TOTAL SHEETS 299	SHEET NO. 242	
#FILE#		DRAWN -	REVISED -		SCALE:	SHEET NO. OF SHEETS	STA. 350+04.050 TO STA. 352+07.266	CONTRACT NO. 98797		ILLINOIS FED. AID PROJECT		
		CHECKED -	REVISED -		** (1-1,3,6)R-1,RS-3(1,3,6)B-2							
		PLOT SCALE = #SCALE*	REVISED -		*PERRY & FRANKLIN							
		PLOT DATE = #DATE*	REVISED -									

DATE	
BY	
FINAL SURVEY	
NOTED BOOK	
NO.	
SURVEYED	
PLOTTED	
NOTE DATE	
AREAS CHECKED	

DATE	
BY	
ORIGINAL SURVEY	
NOTED BOOK	
NO.	
SURVEYED	
PLOTTED	
NOTE DATE	
AREAS CHECKED	

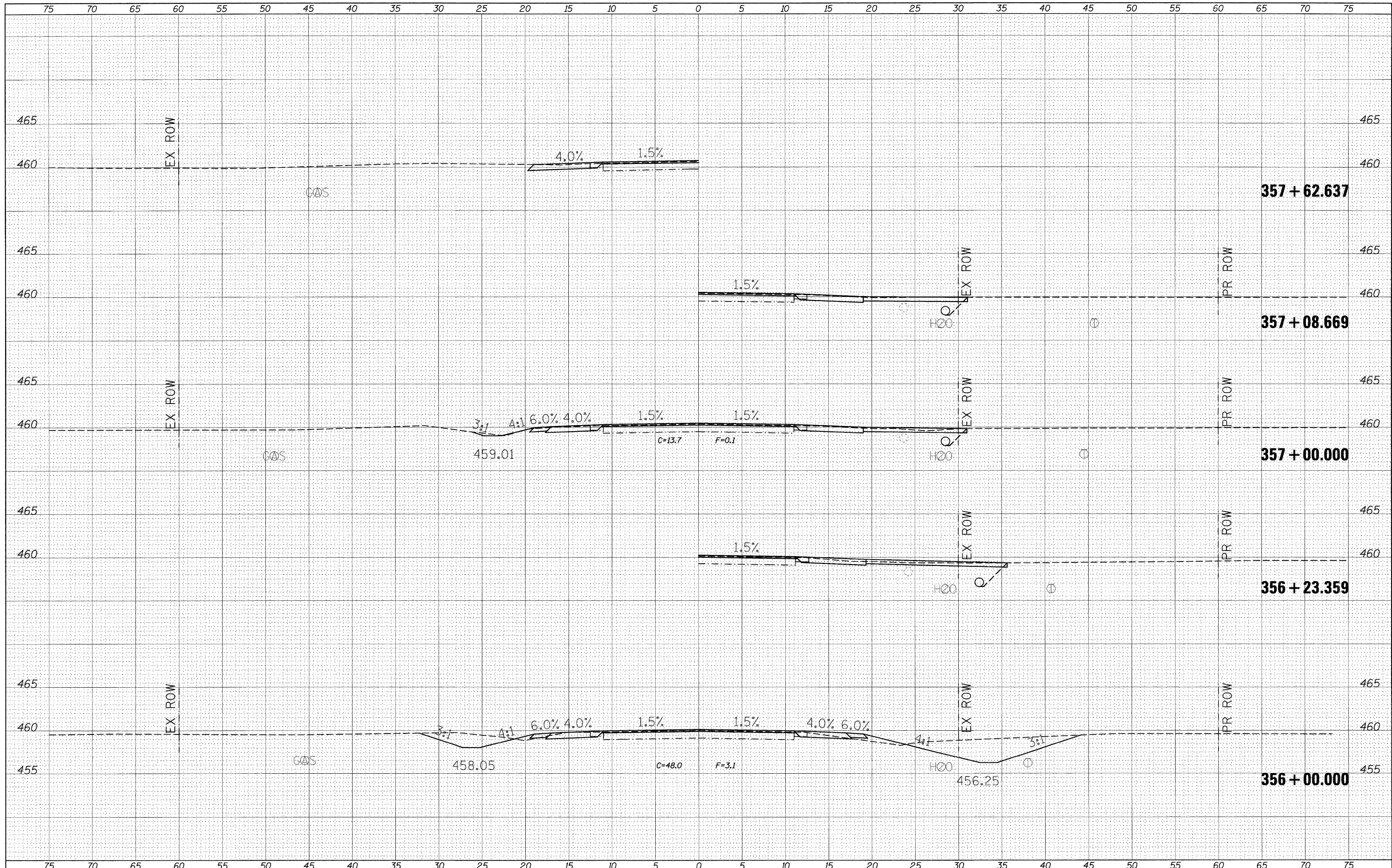


FILE NAME =	USER NAME = \$USER\$	DESIGNED -	REVISED -	STATE OF ILLINOIS DEPARTMENT OF TRANSPORTATION	CROSS SECTION SHEETS SCALE: SHEET NO. OF SHEETS STA. 353+00.000 TO STA. 355+00.000	F.A.P. RTE. 869	SECTION **	COUNTY *	TOTAL SHEETS 299	SHEET NO. 243
\$FILEL\$	PLOT SCALE = \$SCALE\$	DRAWN -	REVISED -			CONTRACT NO. 98797				
	PLOT DATE = \$DATE\$	CHECKED -	REVISED -			ILLINOIS FED. AID PROJECT				
		DATE -	REVISED -			*PERRY & FRANKLIN				

*(1-1,1,3,6)R-1,RS-3(1,3,6)B-2

FINAL SURVEY	DATE
SURVEYED	BY
NOTE BOOK	
NO.	

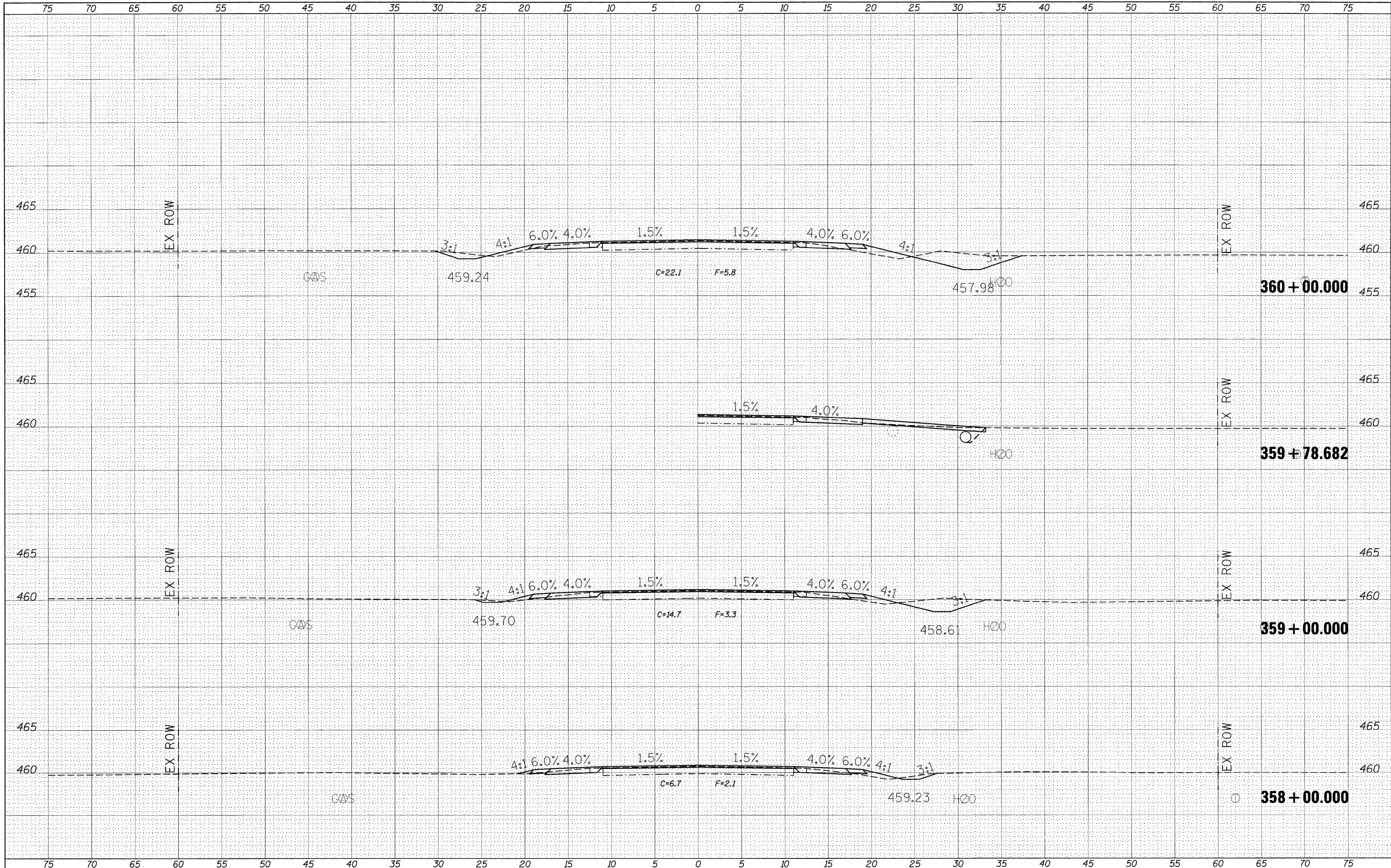
ORIGINAL SURVEY	DATE
SURVEYED	BY
NOTE BOOK	
NO.	



FILE NAME =	USER NAME = #USER#	DESIGNED -	REVISED -	STATE OF ILLINOIS DEPARTMENT OF TRANSPORTATION	CROSS SECTION SHEETS	F.A.P. RTE. 869	SECTION **	COUNTY *	TOTAL SHEETS 299	SHEET NO. 244	
#FILE#		DRAWN -	REVISED -			CONTRACT NO. 98797					
		CHECKED -	REVISED -			SCALE:	SHEET NO. OF SHEETS	STA. 356+00.000 TO STA. 357+62.637	ILLINOIS FED. AID PROJECT		
		DATE - #DATE#	REVISED -								

DATE	
BY	
FINAL SURVEY	
NOTE BOOK	
NO.	
SURVEYED	
PLOTTED	
DATE	
AREAS CHECKED	


DATE	
BY	
ORIGINAL SURVEY	
NOTE BOOK	
NO.	
SURVEYED	
PLOTTED	
DATE	
AREAS CHECKED	



FILE NAME =	USER NAME = \$USER\$	DESIGNED -	REVISED -	STATE OF ILLINOIS DEPARTMENT OF TRANSPORTATION	CROSS SECTION SHEETS	F.A.P. RTE.	SECTION	COUNTY	TOTAL SHEETS	SHEET NO.	
\$FILEL\$		DRAWN -	REVISED -			869	**	*	299	245	
		CHECKED -	REVISED -			CONTRACT NO. 98797					
		DATE -	REVISED -			ILLINOIS FED. AID PROJECT					
SCALE:					SHEET NO. OF SHEETS		STA. 358+00.000 TO STA. 360+00.000				

DATE	
BY	
SUPERVISED	
PLOTTED	
NOTE BOOK	
NO.	
AREAS CHECKED	

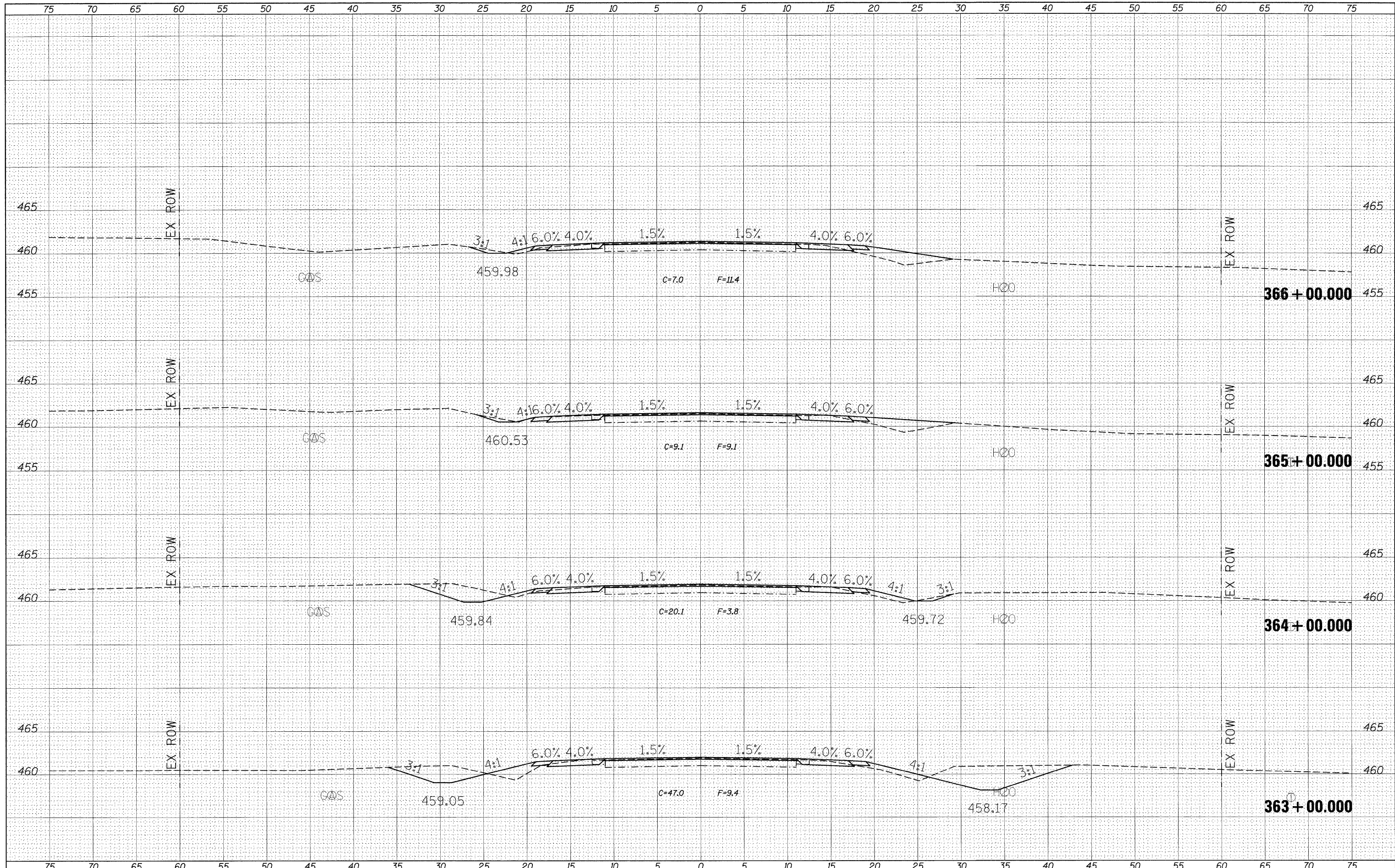
DATE	
BY	
SUPERVISED	
PLOTTED	
NOTE BOOK	
NO.	
AREAS CHECKED	



FILE NAME =	USER NAME = \$USER\$	DESIGNED -	REVISED -	STATE OF ILLINOIS DEPARTMENT OF TRANSPORTATION	CROSS SECTION SHEETS SCALE: SHEET NO. OF SHEETS STA. 361+00.000 TO STA. 362+05.493	F.A.P. RTE.	SECTION	COUNTY	TOTAL SHEETS	SHEET NO.	
\$FILEL\$		DRAWN -	REVISED -			869	**	*	299	246	
		CHECKED -	REVISED -			CONTRACT NO. 98797					
		DATE -	REVISED -			ILLINOIS FED. AID PROJECT					

BY	DATE
SURVEYED	
PLOTTED	
NOTE BOOK	
AREAS CHECKED	
NO.	

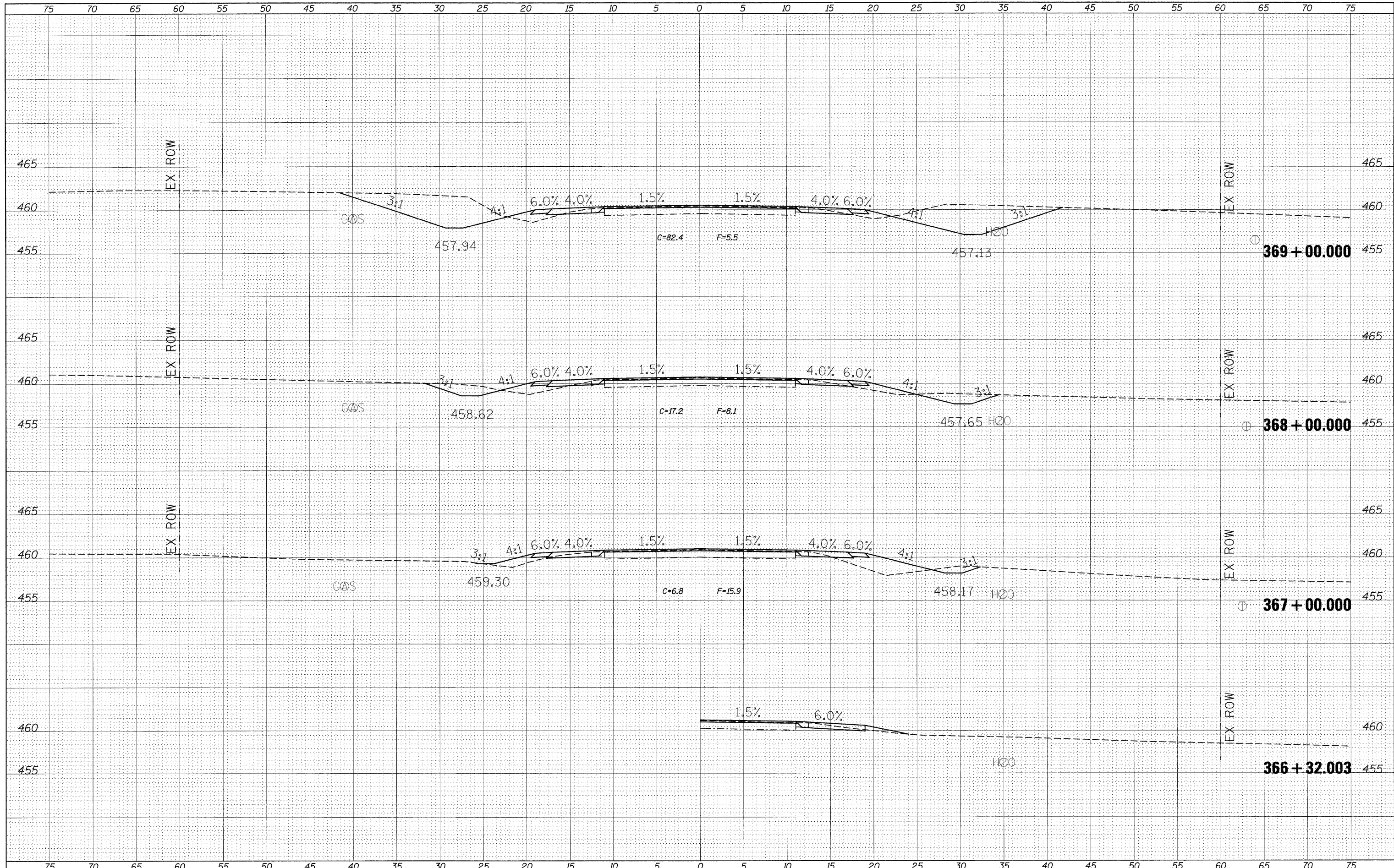
BY	DATE
SURVEYED	
PLOTTED	
NOTE BOOK	
AREAS CHECKED	
NO.	



FILE NAME =	USER NAME = \$USER*	DESIGNED -	REVISED -	STATE OF ILLINOIS DEPARTMENT OF TRANSPORTATION	CROSS SECTION SHEETS			F.A.P. RTE. 869	SECTION ..	COUNTY ..	TOTAL SHEETS 299	SHEET NO. 247
#FILE#		DRAWN -	REVISED -		SCALE:	SHEET NO. OF SHEETS	STA. 363+00.000 TO STA. 366+00.000	CONTRACT NO. 98797				
		CHECKED -	REVISED -		ILLINOIS FED. AID PROJECT							
		DATE -	REVISED -		PERRY & FRANKLIN							

FINAL SURVEY BY DATE
 SURVEYED PLOTTED
 NOTE BOOK NO. AREAS CHECKED

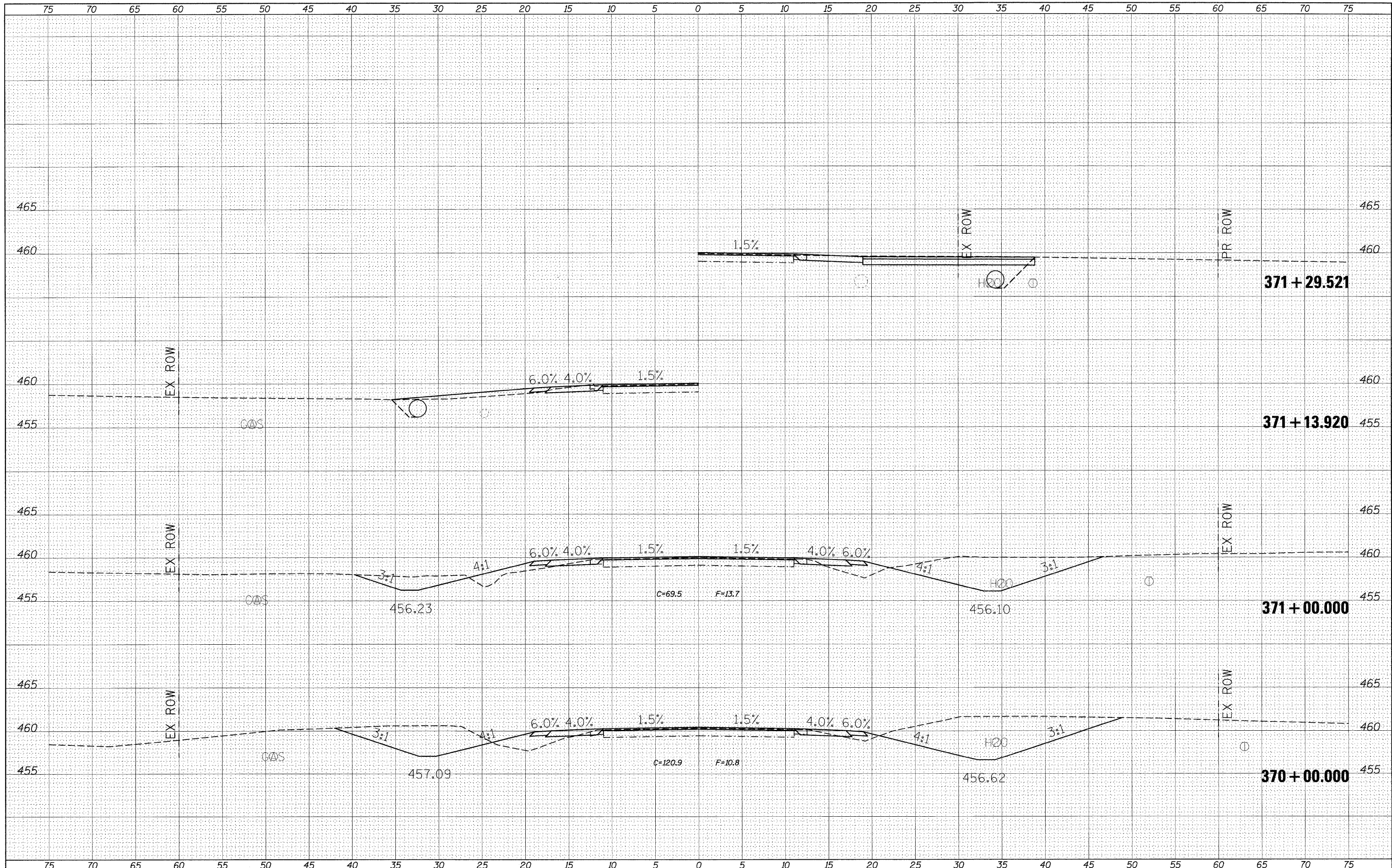
ORIGINAL SURVEY BY DATE
 SURVEYED PLOTTED
 NOTE BOOK NO. AREAS CHECKED



FILE NAME =	USER NAME = #USER*	DESIGNED -	REVISÉ -	STATE OF ILLINOIS DEPARTMENT OF TRANSPORTATION	CROSS SECTION SHEETS	F.A.P. RTE. 869	SECTION **	COUNTY *	TOTAL SHEETS 299	SHEET NO. 248	
#FILEL#	PLOT SCALE = #SCALE*	DRAWN -	REVISÉ -			CONTRACT NO. 98797					
	PLOT DATE = #DATE*	CHECKED -	REVISÉ -			ILLINOIS FED. AID PROJECT					
		DATE -	REVISÉ -			SCALE: SHEET NO. OF SHEETS STA. 366+32.003 TO STA. 369+00.000					

DATE	
BY	
SURVEYED	
TEMPLATE	
AREAS	
CHECKED	
NO.	

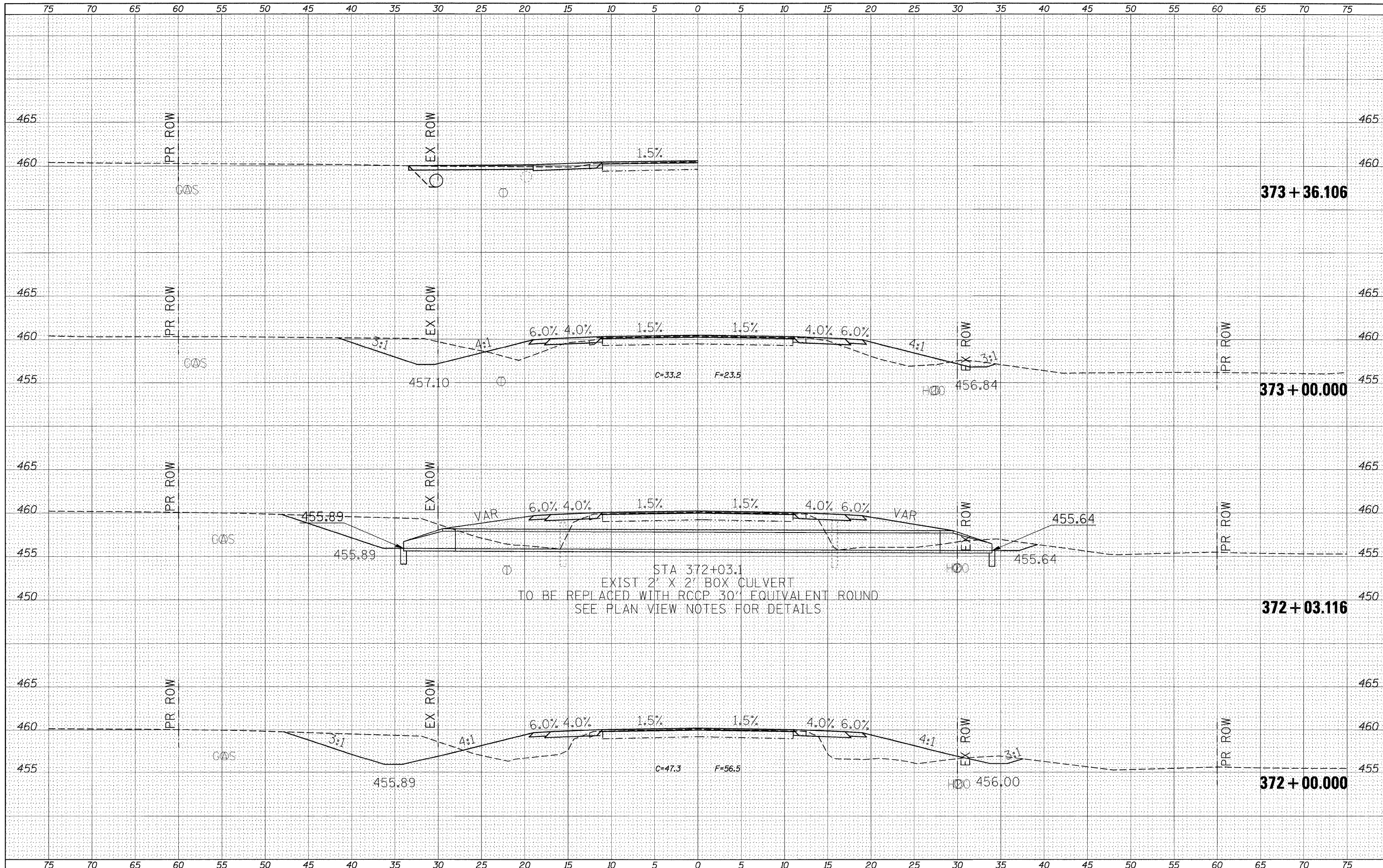
DATE	
BY	
ORIGINAL SURVEY	
TEMPLATE	
AREAS	
CHECKED	
NO.	



FILE NAME =	USER NAME = #USER#	DESIGNED -	REVISED -	STATE OF ILLINOIS DEPARTMENT OF TRANSPORTATION	CROSS SECTION SHEETS		F.A.P. RTE. 869	SECTION **	COUNTY *	TOTAL SHEETS 299	SHEET NO. 249
#FILE#		DRAWN -	REVISED -		SCALE:	SHEET NO. OF SHEETS	STA. 370+00,000 TO STA. 371+29,521	ILLINOIS FED. AID PROJECT		CONTRACT NO. 98797	
		CHECKED -	REVISED -								
		DATE -	REVISED -								

DATE	
BY	
FINAL SURVEY	
NOTE BOOK	
NO.	
TEMPLATES	
AREAS CHECKED	

DATE	
BY	
ORIGINAL SURVEY	
NOTE BOOK	
NO.	
TEMPLATES	
AREAS CHECKED	



FILE NAME =
#FILE#

USER NAME = #USER#
DESIGNED -
DRAWN -
CHECKED -
DATE -

REVISIED -
REVISIED -
REVISIED -
REVISIED -

REVISIED -
REVISIED -
REVISIED -
REVISIED -

**STATE OF ILLINOIS
DEPARTMENT OF TRANSPORTATION**

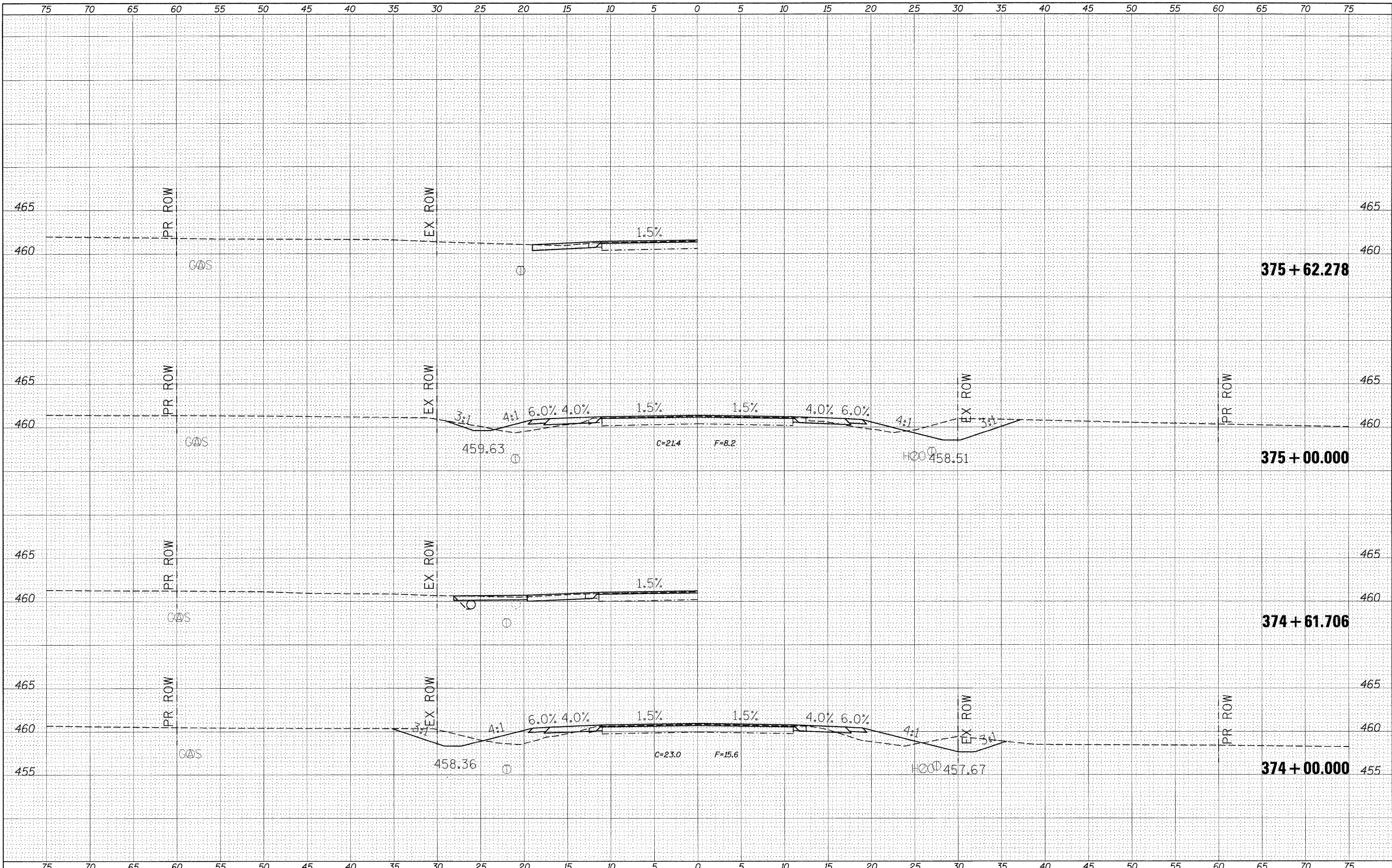
CROSS SECTION SHEETS

SCALE: SHEET NO. OF SHEETS STA. 372+00.000 TO STA. 373+36.106

F.A.P. RTE. 869	SECTION **	COUNTY *	TOTAL SHEETS 299	SHEET NO. 250
ILLINOIS FED. AID PROJECT			CONTRACT NO. 98797	

BY	DATE
SURVEYED	
PLOTTED	
NOTE BOOK	
AREAS CHECKED	
NO.	

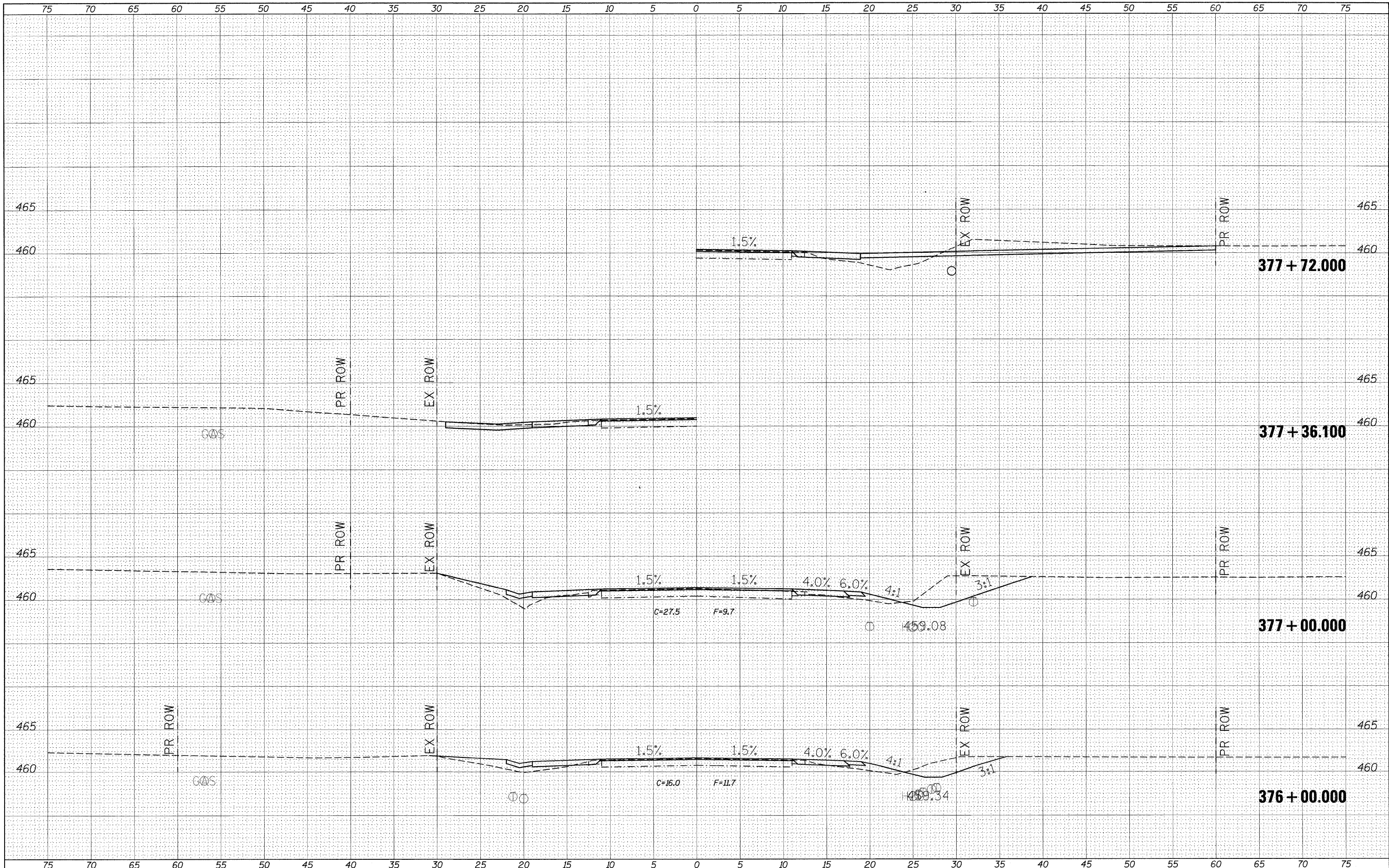
BY	DATE
SURVEYED	
PLOTTED	
NOTE BOOK	
AREAS CHECKED	
NO.	



FILE NAME =	USER NAME = *USER*	DESIGNED -	REVISED -	STATE OF ILLINOIS DEPARTMENT OF TRANSPORTATION	CROSS SECTION SHEETS			F.A.P. RTE. 869	SECTION ..	COUNTY ..	TOTAL SHEETS 299	SHEET NO. 251
#FILE#	PLLOT SCALE = *SCALE*	DRAWN -	REVISED -		SCALE:	SHEET NO. OF SHEETS	STA. 374+00.000 TO STA. 375+62.278	ILLINOIS FED. AID PROJECT		CONTRACT NO. 98797		
	PLLOT DATE = *DATE*	CHECKED -	REVISED -		** (1-11,3,6)R-1,RS-3(1,3,6)B-2							
		DATE -	REVISED -		PERRY & FRANKLIN							

DATE	
BY	
FINAL SURVEY	
SURVEYED	
NOTED	
PLOTTED	
REVISIONS	
AREAS CHECKED	
NO.	

DATE	
BY	
ORIGINAL SURVEY	
SURVEYED	
NOTED	
PLOTTED	
REVISIONS	
AREAS CHECKED	
NO.	



FILE NAME =
 \$FILEL\$

USER NAME = \$USER\$	DESIGNED -	REVISED -
	DRAWN -	REVISED -
PLOT SCALE = \$SCALE\$	CHECKED -	REVISED -
PLOT DATE = \$DATE\$	DATE -	REVISED -

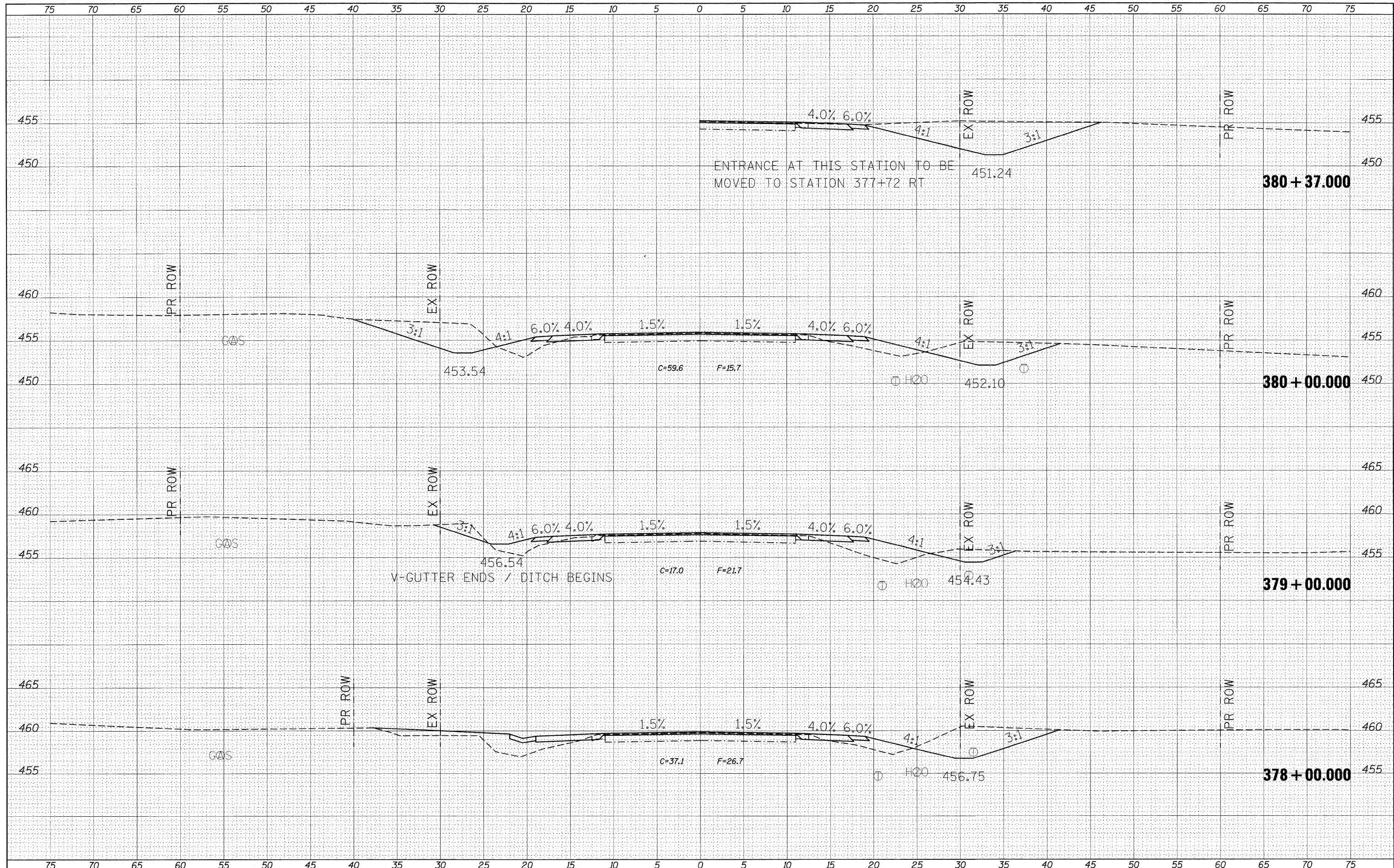
**STATE OF ILLINOIS
 DEPARTMENT OF TRANSPORTATION**

CROSS SECTION SHEETS			
SCALE:	SHEET NO.	OF	SHEETS
			STA. 376+00.000 TO STA. 377+72.000

F.A.P. RTE. 869	SECTION **	COUNTY *	TOTAL SHEETS 299	SHEET NO. 252
			CONTRACT NO. 98797	
			ILLINOIS FED. AID PROJECT	

DATE	
BY	
SURVEYED	
NOTE BOOK	
AREAS CHECKED	

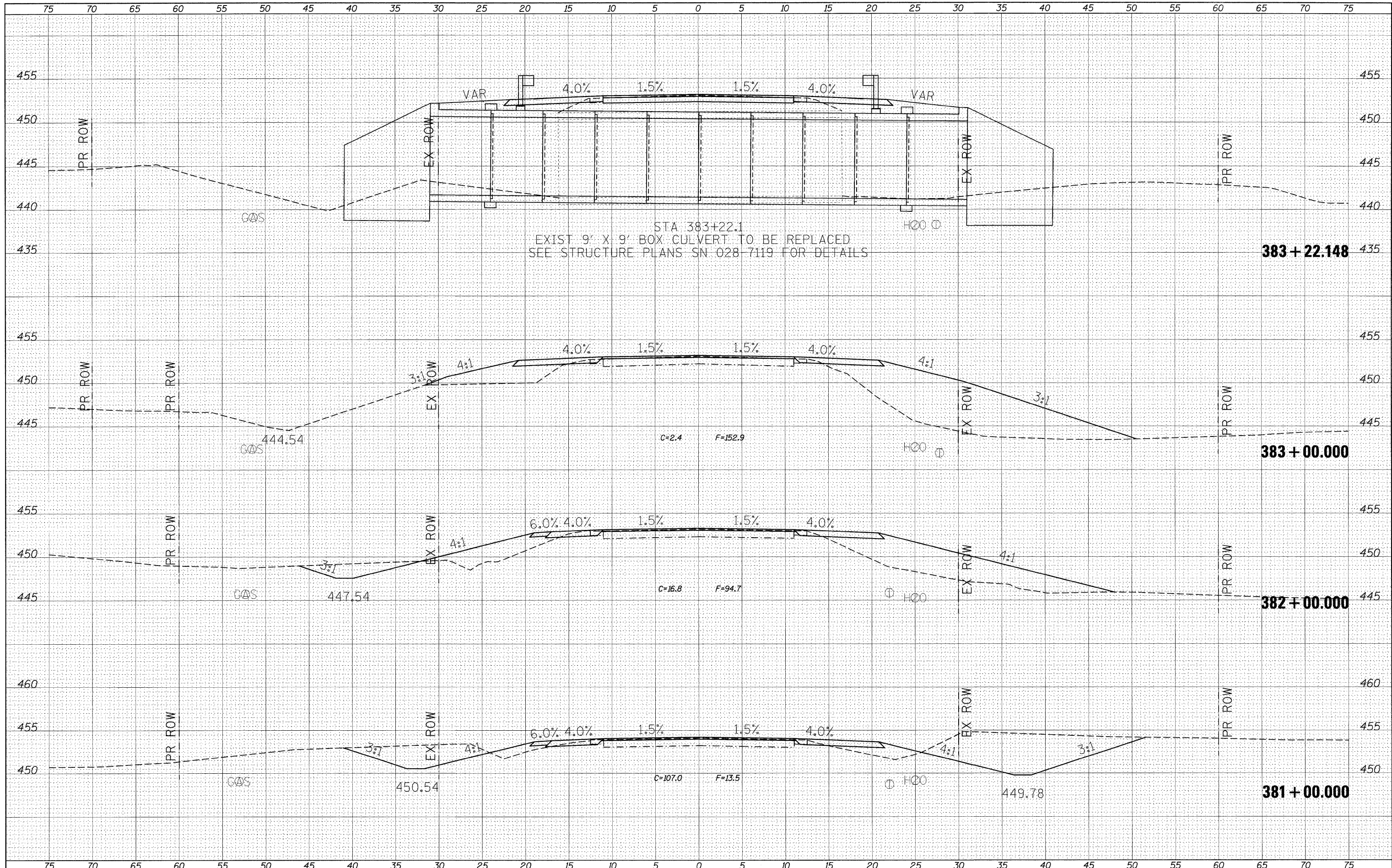
DATE	
BY	
SURVEYED	
NOTE BOOK	
AREAS CHECKED	



FILE NAME =	USER NAME = #USER#	DESIGNED -	REVISED -	STATE OF ILLINOIS DEPARTMENT OF TRANSPORTATION	CROSS SECTION SHEETS		F.A.P. RTE. 869	SECTION **	COUNTY *	TOTAL SHEETS 299	SHEET NO. 253	
#FILEL#		DRAWN -	REVISED -		SCALE:	SHEET NO. OF SHEETS	STA. 378+00.000 TO STA. 380+37.000	CONTRACT NO. 98797				
		CHECKED -	REVISED -		ILLINOIS FED. AID PROJECT							
		DATE -	REVISED -		**1-1,1,3,6R-1,RS-3(1,3,6)B-2							

DATE	
BY	
NO.	
FINAL SURVEY	
NO. BOOK	
NOTE	
NO.	
SURVEYED	
LIMITED	
DATE	
AREAS CHECKED	

DATE	
BY	
NO.	
ORIGINAL SURVEY	
NO. BOOK	
NOTE	
NO.	
SURVEYED	
LIMITED	
DATE	
AREAS CHECKED	



STA 383+22.1
 EXIST 9' X 9' BOX CULVERT TO BE REPLACED
 SEE STRUCTURE PLANS SN 028-7119 FOR DETAILS

FILE NAME =	USER NAME = #USER#
#FILE#	DESIGNED -
	DRAWN -
	CHECKED -
	DATE -

REVISIED -
REVISIED -
REVISIED -
REVISIED -

**STATE OF ILLINOIS
 DEPARTMENT OF TRANSPORTATION**

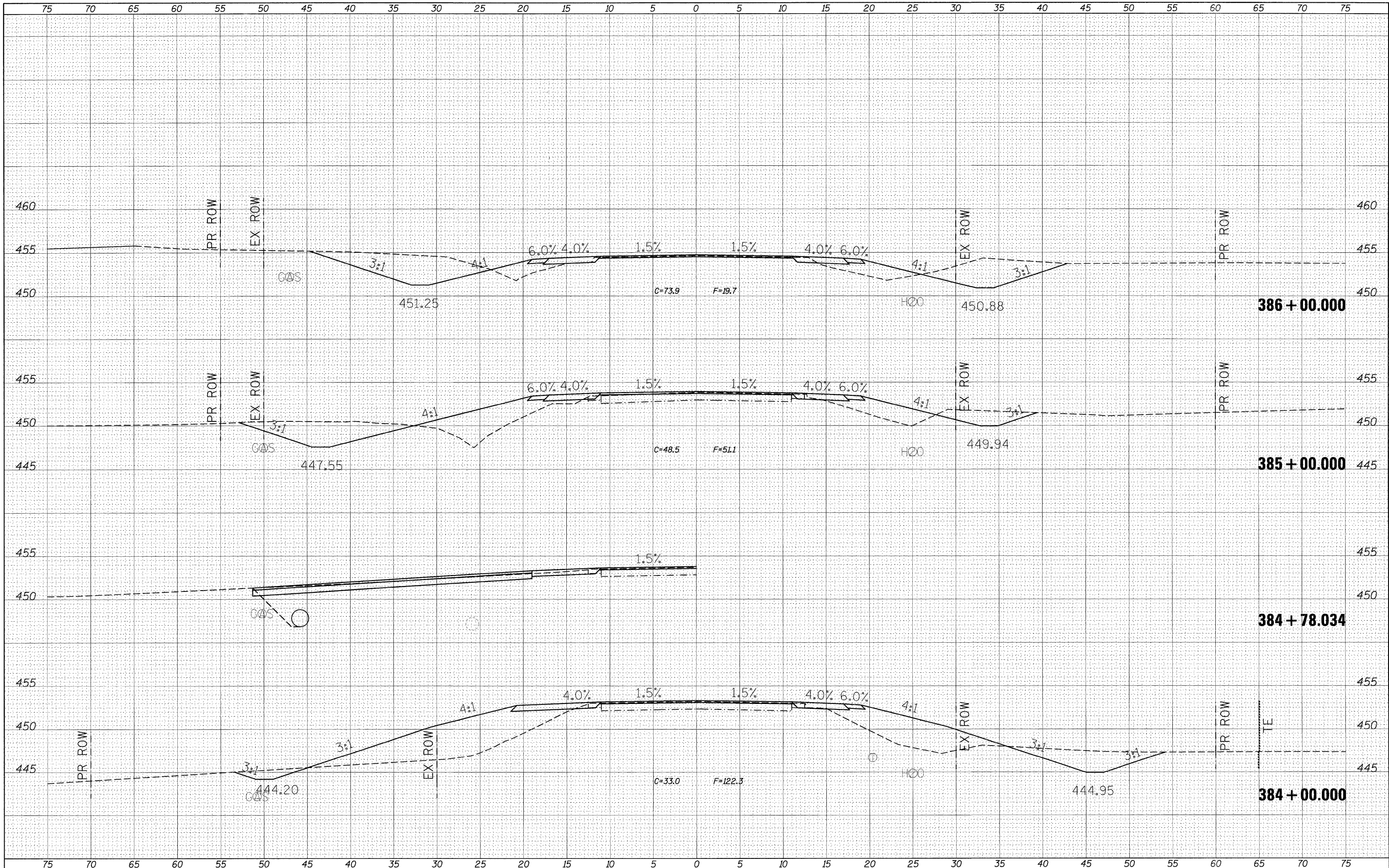
CROSS SECTION SHEETS			
SCALE:	SHEET NO. OF SHEETS	STA. 381+00.000 TO STA. 383+22.148	

F.A.P. RTE. 869	SECTION **	COUNTY *	TOTAL SHEETS 299	SHEET NO. 254
ILLINOIS FED. AID PROJECT			CONTRACT NO. 98797	

•(1-1,1,3,6)R-1,RS-3;(1,3,6)B-2 •PERRY & FRANKLIN

DATE	
BY	
FINAL SURVEY	
NO. _____	
NO. _____	
NO. _____	
NO. _____	
NO. _____	

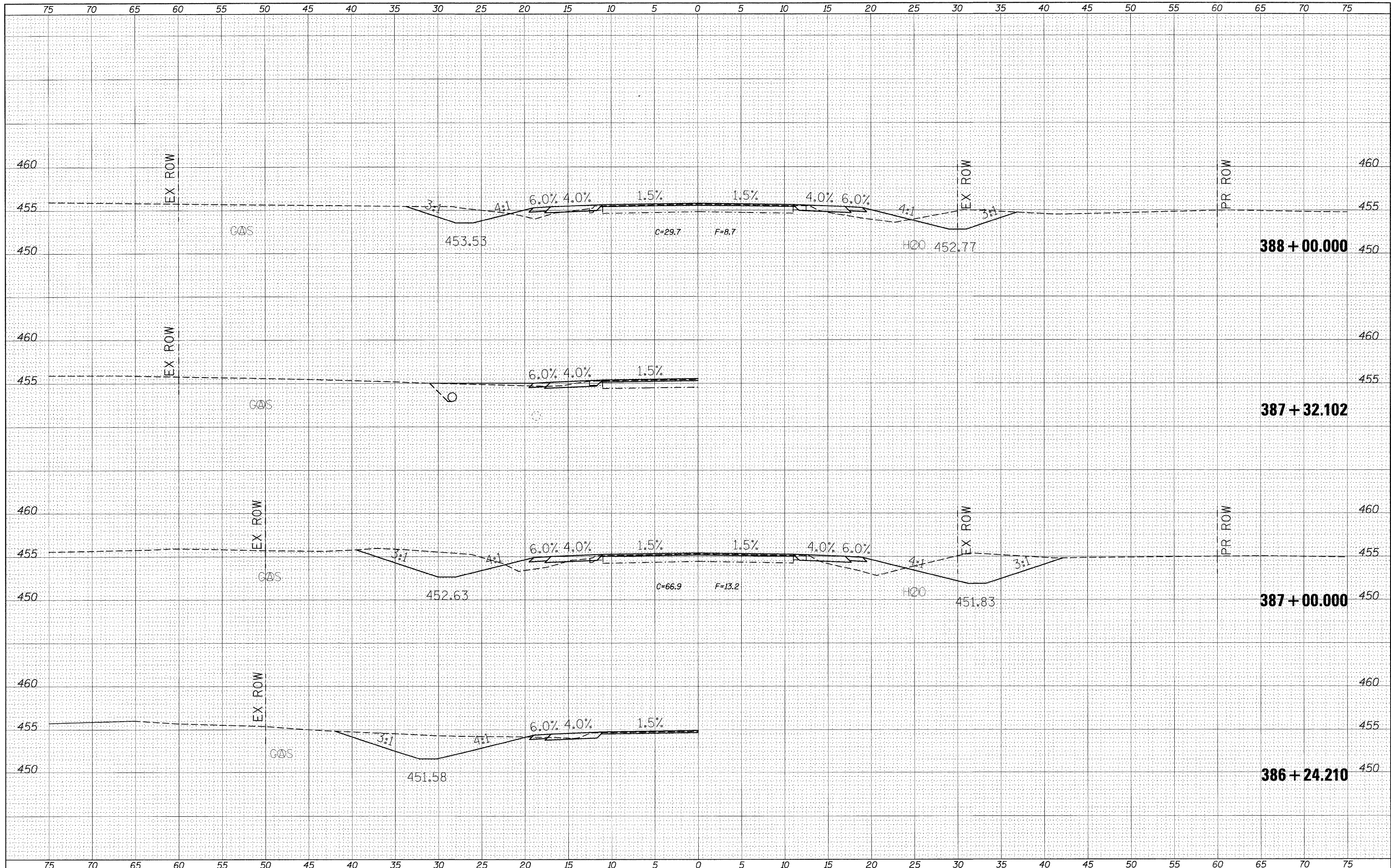
DATE	
BY	
ORIGINAL SURVEY	
NO. _____	
NO. _____	
NO. _____	
NO. _____	
NO. _____	



FILE NAME =	USER NAME = #USER#	DESIGNED -	REVISED -	STATE OF ILLINOIS DEPARTMENT OF TRANSPORTATION	CROSS SECTION SHEETS		F.A.P. RTE. 869	SECTION **	COUNTY *	TOTAL SHEETS 299	SHEET NO. 255
#FILE#		DRAWN -	REVISED -		SCALE:	SHEET NO. OF SHEETS	STA. 384+00.000 TO STA. 386+00.000	ILLINOIS FED. AID PROJECT		CONTRACT NO. 98797	
		CHECKED -	REVISED -								
		DATE -	REVISED -								

DATE	
BY	
SURVEYED	
PLANNED	
FIELD DATE	
AREAS CHECKED	
FINAL SURVEY	
NOTE BOOK	
NO.	

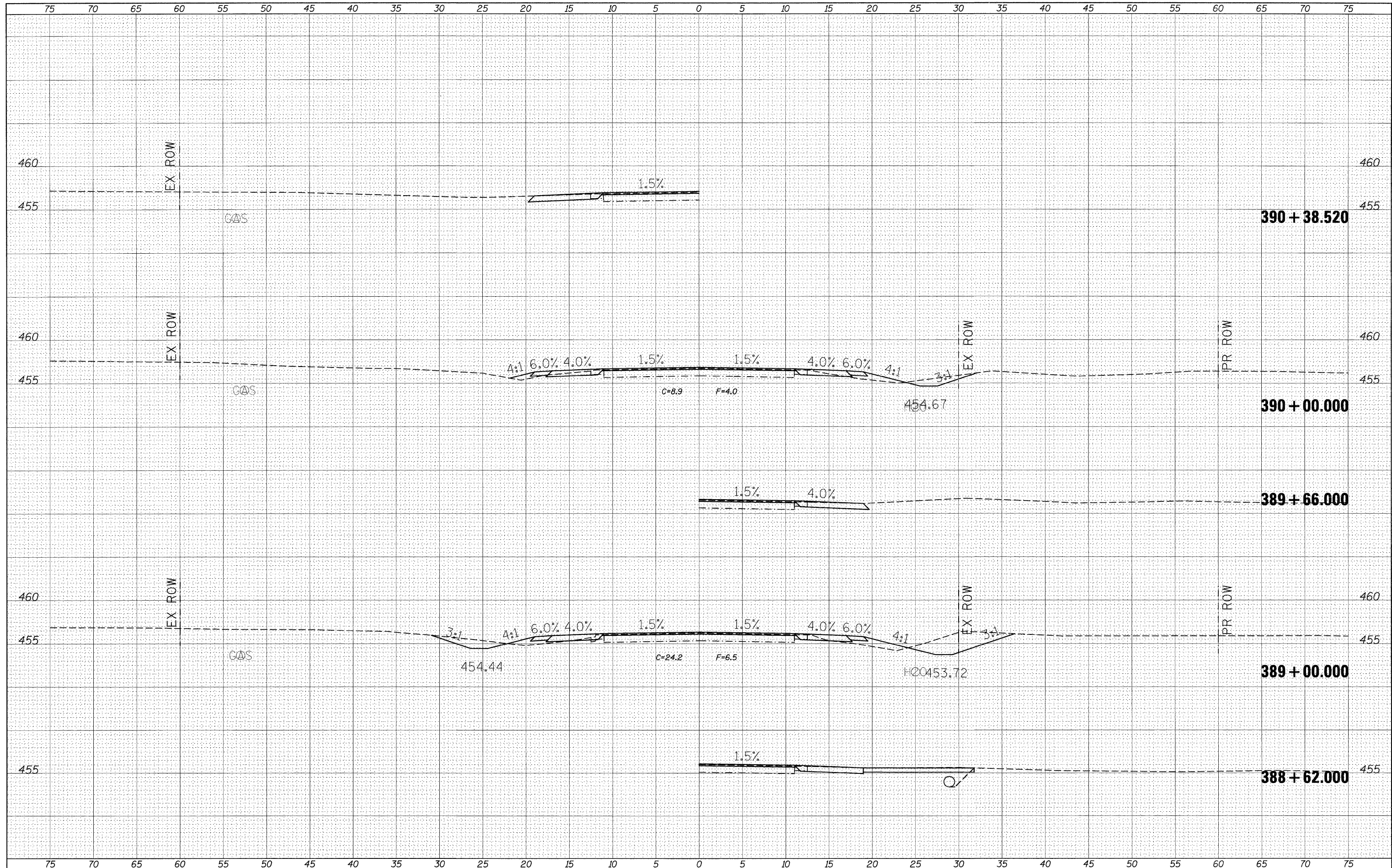
DATE	
BY	
SURVEYED	
PLANNED	
FIELD DATE	
AREAS CHECKED	
ORIGINAL SURV	
NOTE BOOK	
NO.	



FILE NAME =	USER NAME = #USER#	DESIGNED -	REVISED -	STATE OF ILLINOIS DEPARTMENT OF TRANSPORTATION	CROSS SECTION SHEETS		F.A.P. RTE. 869	SECTION **	COUNTY *	TOTAL SHEETS 299	SHEET NO. 256	
#FILE#		DRAWN -	REVISED -		SCALE:	SHEET NO. OF SHEETS	STA. 386+24.210 TO STA. 388+00.000	ILLINOIS FED. AID PROJECT		CONTRACT NO. 98797		
		CHECKED -	REVISED -		** (1-1, 3, 6) R-1, RS-3 (1, 3, 6) B-2							
		DATE -	REVISED -		* PERRY & FRANKLIN							

DATE	
BY	
FINAL SURVEY	
NOTE BOOK	
NO.	
SURVEYED	
TEMPERATURE	
AREAS CHECKED	

DATE	
BY	
ORIGINAL SURVEY	
NOTE BOOK	
NO.	
SURVEYED	
TEMPERATURE	
AREAS CHECKED	



FILE NAME =
 #FILEL#

USER NAME = #USER#	DESIGNED -	REVISED -
	DRAWN -	REVISED -
PLOT SCALE = #SCALE#	CHECKED -	REVISED -
PLOT DATE = #DATE#	DATE -	REVISED -

**STATE OF ILLINOIS
 DEPARTMENT OF TRANSPORTATION**

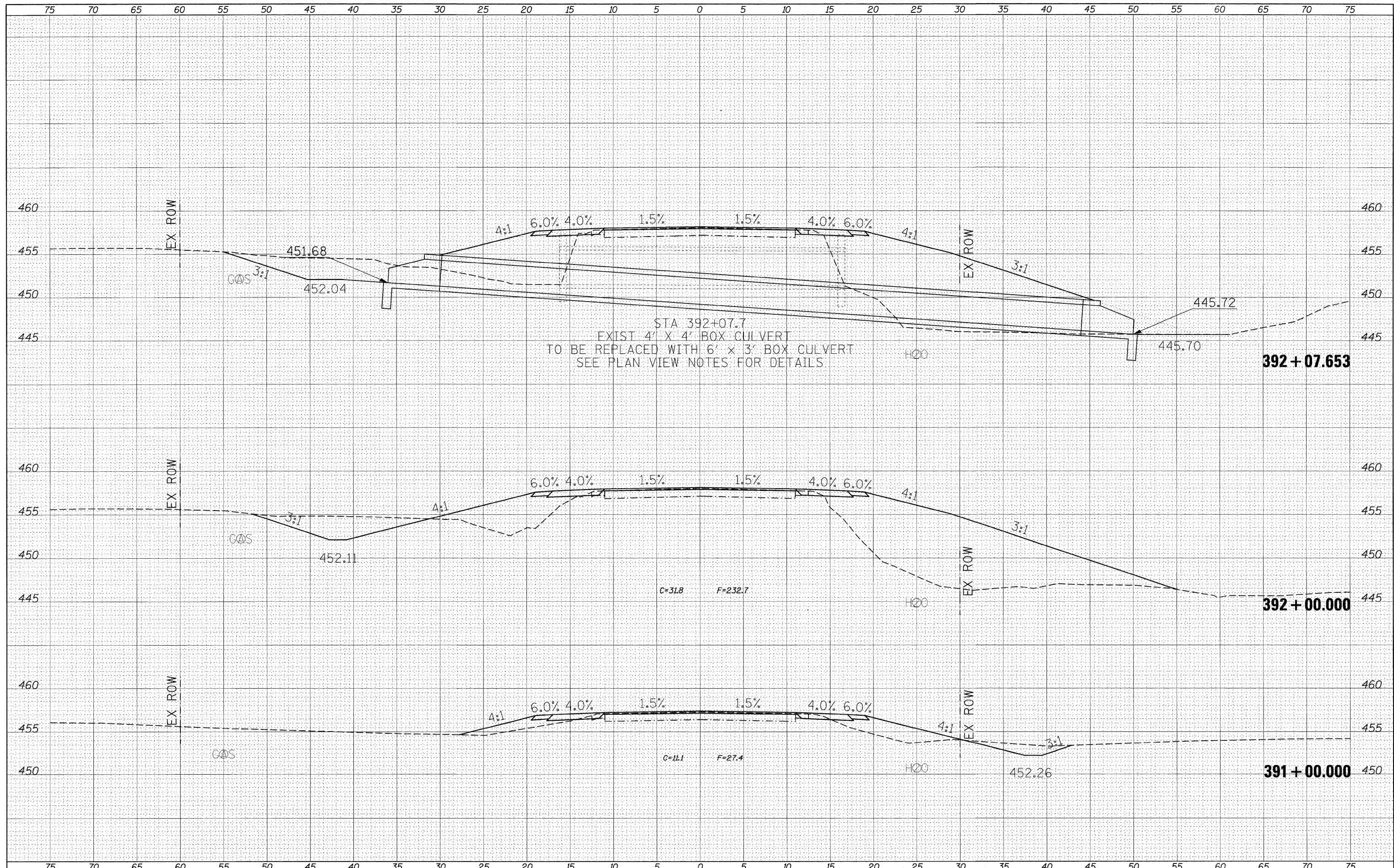
CROSS SECTION SHEETS			
SCALE:	SHEET NO. OF SHEETS	STA. 388+62.000 TO STA. 390+38.520	

F.A.P. RTE. 869	SECTION **	COUNTY *	TOTAL SHEETS 299	SHEET NO. 257
ILLINOIS FED. AID PROJECT			CONTRACT NO. 98797	

**I-1,1,3,6/R-1,RS-3;I,3,6/B-2 *PERRY & FRANKLIN

DATE	
BY	
FINAL SURVEYED	
SURVEY BOOK	
NOTE BOOK	
TEMPLATE	
AREAS CHECKED	
NO.	

DATE	
BY	
ORIGINAL SURVEYED	
SURVEY BOOK	
NOTE BOOK	
TEMPLATE	
AREAS CHECKED	
NO.	



STA 392+07.7
 EXIST 4' X 4' BOX CULVERT
 TO BE REPLACED WITH 6' X 3' BOX CULVERT
 SEE PLAN VIEW NOTES FOR DETAILS.

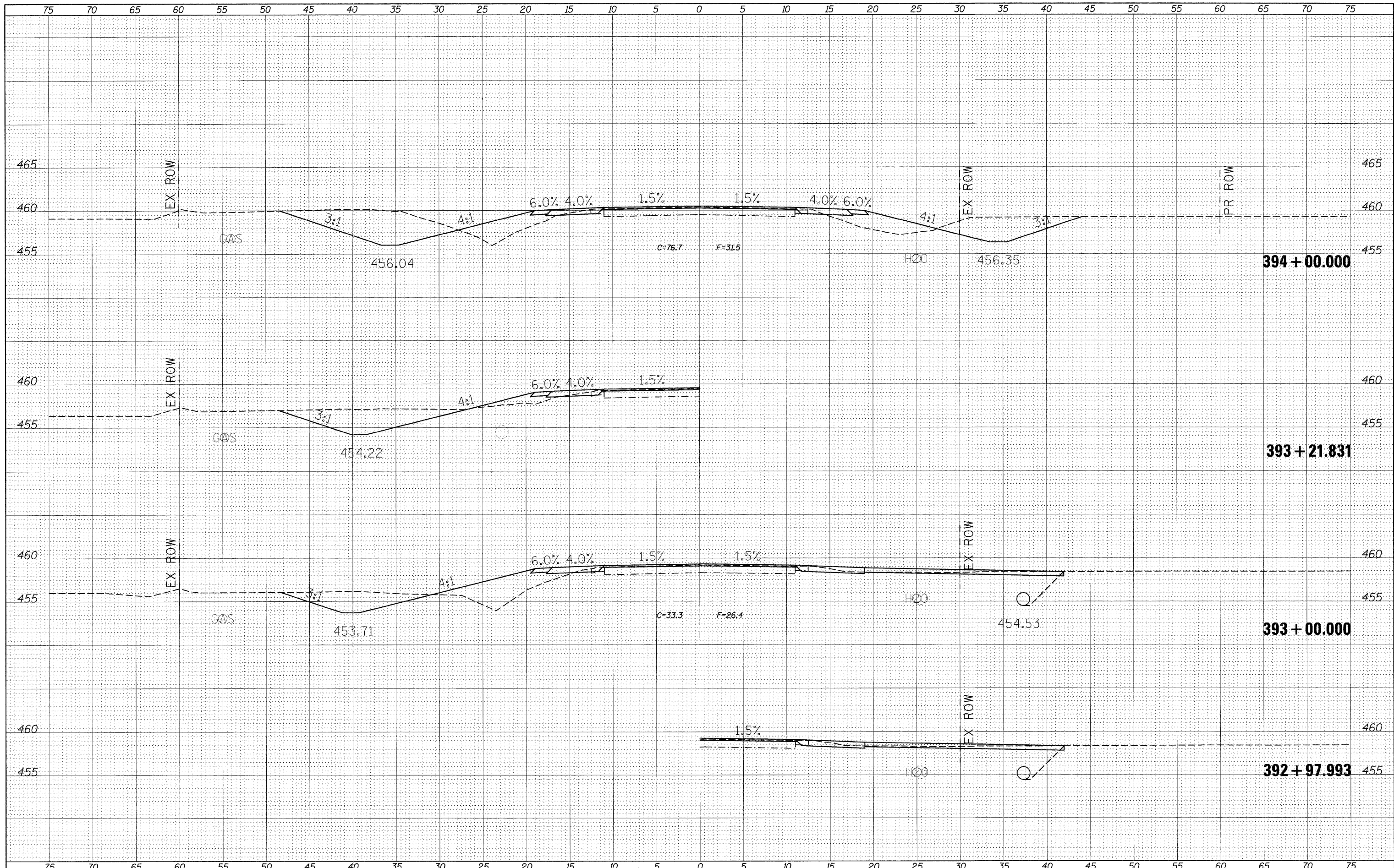
**STATE OF ILLINOIS
 DEPARTMENT OF TRANSPORTATION**

CROSS SECTION SHEETS

FILE NAME =	USER NAME = \$USER\$	DESIGNED -	REVISED -	<table border="1"> <tr><td>F.A.P. RTE.</td><td>SECTION</td><td>COUNTY</td><td>TOTAL SHEETS</td><td>SHEET NO.</td></tr> <tr><td>869</td><td>**</td><td>*</td><td>299</td><td>258</td></tr> <tr><td colspan="4"></td><td>CONTRACT NO. 98797</td></tr> <tr><td colspan="5">ILLINOIS FED. AID PROJECT</td></tr> </table>	F.A.P. RTE.	SECTION	COUNTY	TOTAL SHEETS	SHEET NO.	869	**	*	299	258					CONTRACT NO. 98797	ILLINOIS FED. AID PROJECT				
F.A.P. RTE.	SECTION	COUNTY	TOTAL SHEETS		SHEET NO.																			
869	**	*	299		258																			
					CONTRACT NO. 98797																			
ILLINOIS FED. AID PROJECT																								
\$FILE\$		DRAWN -	REVISED -																					
	PLOT SCALE = \$SCALE\$	CHECKED -	REVISED -																					
	PLOT DATE = \$DATE\$	DATE -	REVISED -																					
SCALE:		SHEET NO. OF SHEETS		STA. 391+00.000 TO STA. 392+07.653																				

BY _____ DATE _____
 SURVEYED _____
 PLOTTED _____
 NOTE BOOK _____
 AREAS CHECKED _____
 NO. _____

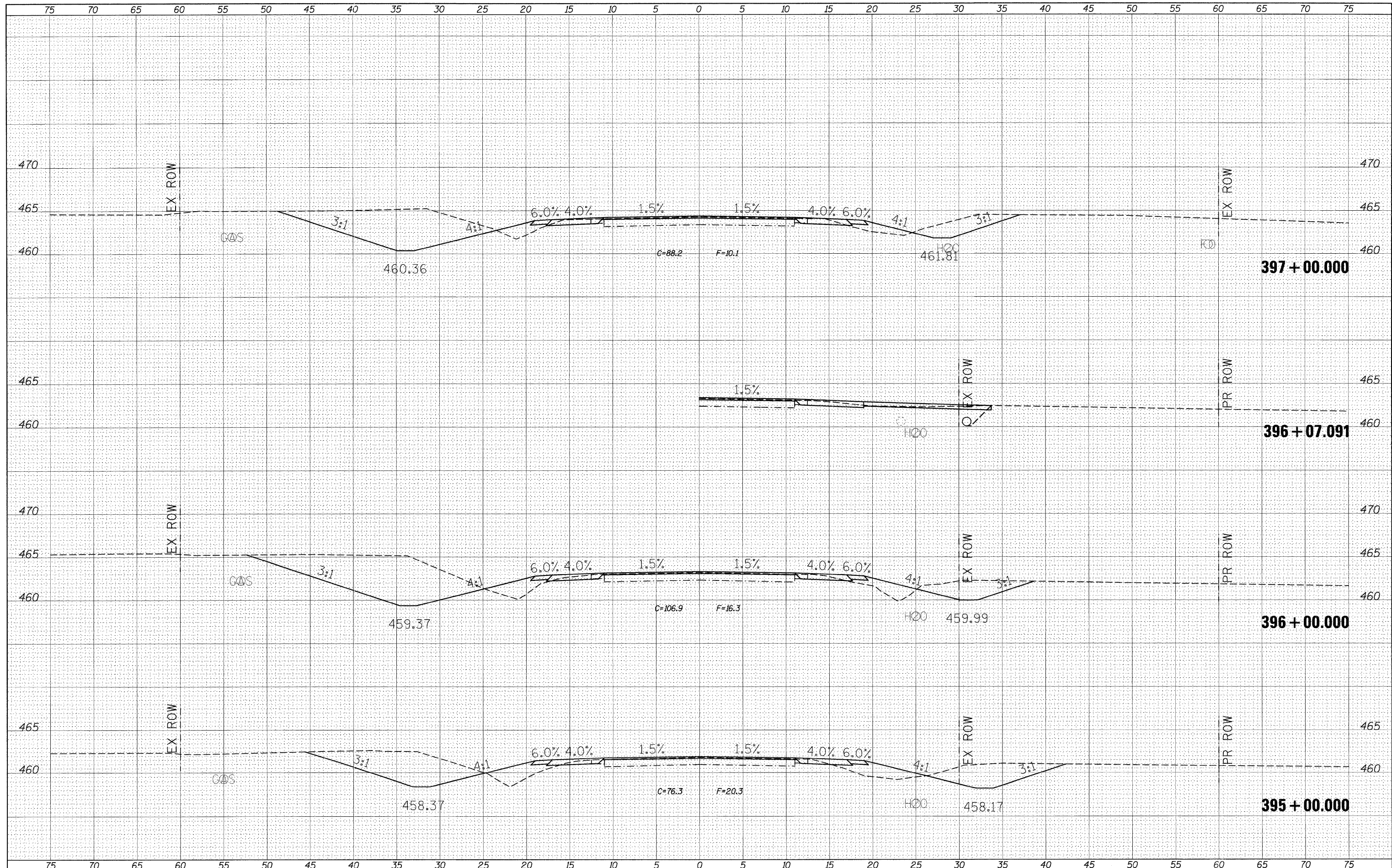
BY _____ DATE _____
 SURVEYED _____
 PLOTTED _____
 NOTE BOOK _____
 AREAS CHECKED _____
 NO. _____



FILE NAME =	USER NAME = #USER#	DESIGNED -	REVISED -	STATE OF ILLINOIS DEPARTMENT OF TRANSPORTATION	CROSS SECTION SHEETS			F.A.P. RTE. 869	SECTION **	COUNTY *	TOTAL SHEETS 299	SHEET NO. 259
#FILE#		DRAWN -	REVISED -		SCALE:	SHEET NO. OF SHEETS	STA. 392+97.993 TO STA. 394+00.000	ILLINOIS FED. AID PROJECT				
		CHECKED -	REVISED -		CONTRACT NO. 98797							
		DATE -	REVISED -		**1-1,3,6/R-1,RS-3(1,3,6)B-2							

DATE	
BY	
SURVEYED	
PLOTTED	
TEMP. DATE	
NOTE BOOK	
AREAS CHECKED	
NO.	

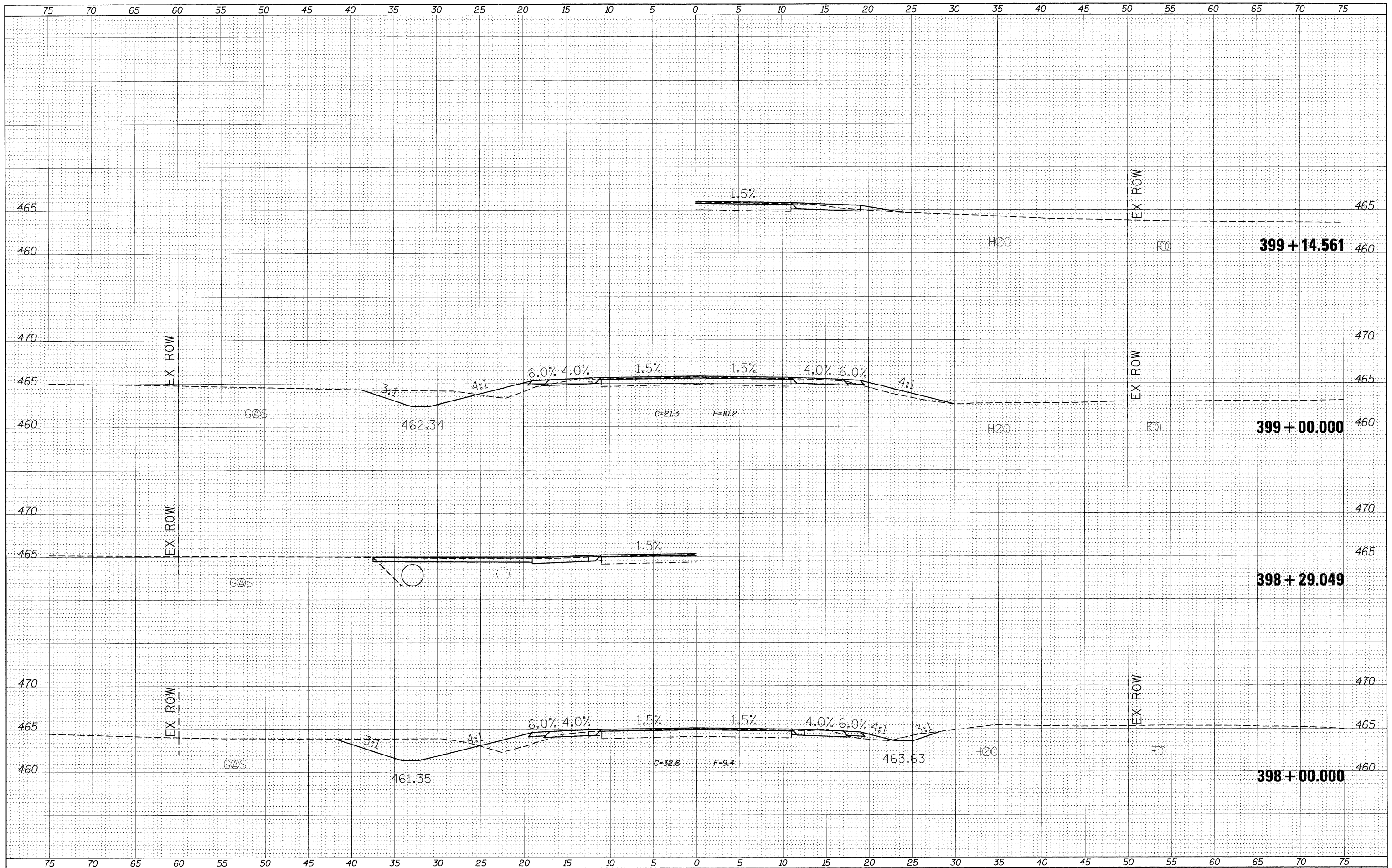
DATE	
BY	
SURVEYED	
PLOTTED	
TEMP. DATE	
NOTE BOOK	
AREAS CHECKED	
NO.	



FILE NAME =	USER NAME = \$USERS\$	DESIGNED -	REVISED -	STATE OF ILLINOIS DEPARTMENT OF TRANSPORTATION	CROSS SECTION SHEETS	F.A.P. RTE.	SECTION	COUNTY	TOTAL SHEETS	SHEET NO.
*FILEL\$		DRAWN -	REVISED -			869	**	*	299	260
		CHECKED -	REVISED -			CONTRACT NO. 98797		ILLINOIS FED. AID PROJECT		
		DATE -	REVISED -			SCALE: SHEET NO. OF SHEETS STA. 395+00,000 TO STA. 397+00,000			**1-1,3,6/R-1,RS-3(1,3,6)B-2	

DATE	
BY	
FINAL SURVEY	
SURVEYED	
PLOTTED	
NOTE BOOK	
NO.	
AREAS CHECKED	

DATE	
BY	
ORIGINAL SURVEY	
SURVEYED	
PLOTTED	
NOTE BOOK	
NO.	
AREAS CHECKED	

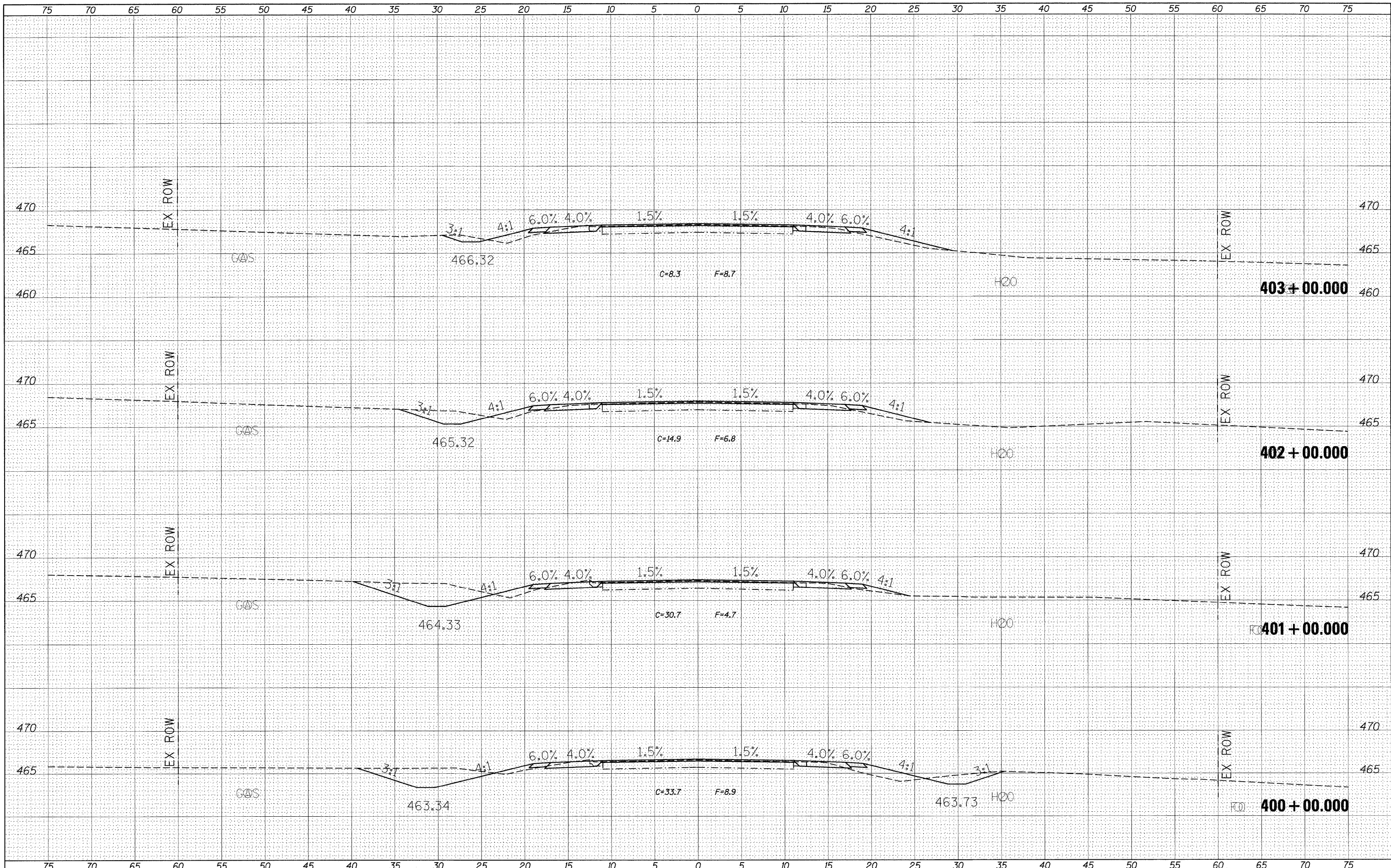


FILE NAME =	USER NAME = #USER#	DESIGNED -	REVISED -	STATE OF ILLINOIS DEPARTMENT OF TRANSPORTATION	CROSS SECTION SHEETS				F.A.P. RTE. 869	SECTION **	COUNTY *	TOTAL SHEETS 299	SHEET NO. 261
FILEL		DRAWN -	REVISED -		SCALE:	SHEET NO.	OF	SHEETS	STA. 398+00.000 TO STA. 399+14.561	CONTRACT NO. 98797			
		CHECKED -	REVISED -		ILLINOIS FED. AID PROJECT								
		DATE -	REVISED -		**1-1,3,6)R-1,R5-3,(1,3,6)B-2								

PERRY & FRANKLIN

DATE	
BY	
SURVEYED	
PLOTTED	
NOTE BOOK	
AREAS CHECKED	
NO.	

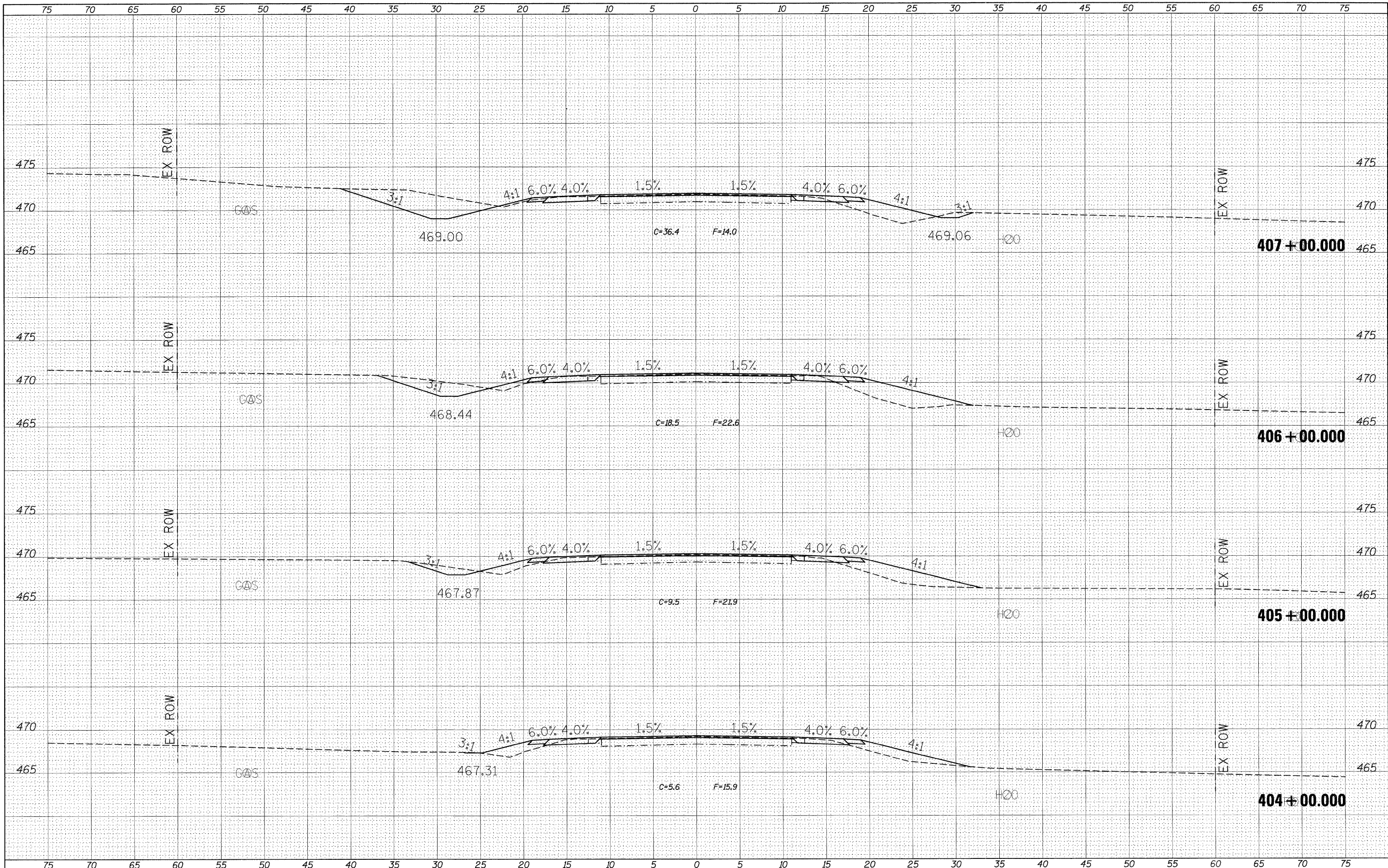
DATE	
BY	
ORIGIN	
SURVEY	
PLOTTED	
NOTE BOOK	
AREAS CHECKED	
NO.	



FILE NAME =	USER NAME = #USER*	DESIGNED -	REVISED -	STATE OF ILLINOIS DEPARTMENT OF TRANSPORTATION	CROSS SECTION SHEETS		F.A.P. RTE. 869	SECTION **	COUNTY *	TOTAL SHEETS 299	SHEET NO. 262	
*FILEL#		DRAWN -	REVISED -		SCALE:	SHEET NO. OF SHEETS	STA. 400+00.000 TO STA. 403+00.000	CONTRACT NO. 98797		ILLINOIS FED. AID PROJECT		
		CHECKED -	REVISED -									
		DATE -	REVISED -									

DATE	
BY	
FINAL SURVEY	
NOTED	
NO. BOOK	
NO.	
SURVEYED	
PLOTTED	
DATE	
AREAS CHECKED	

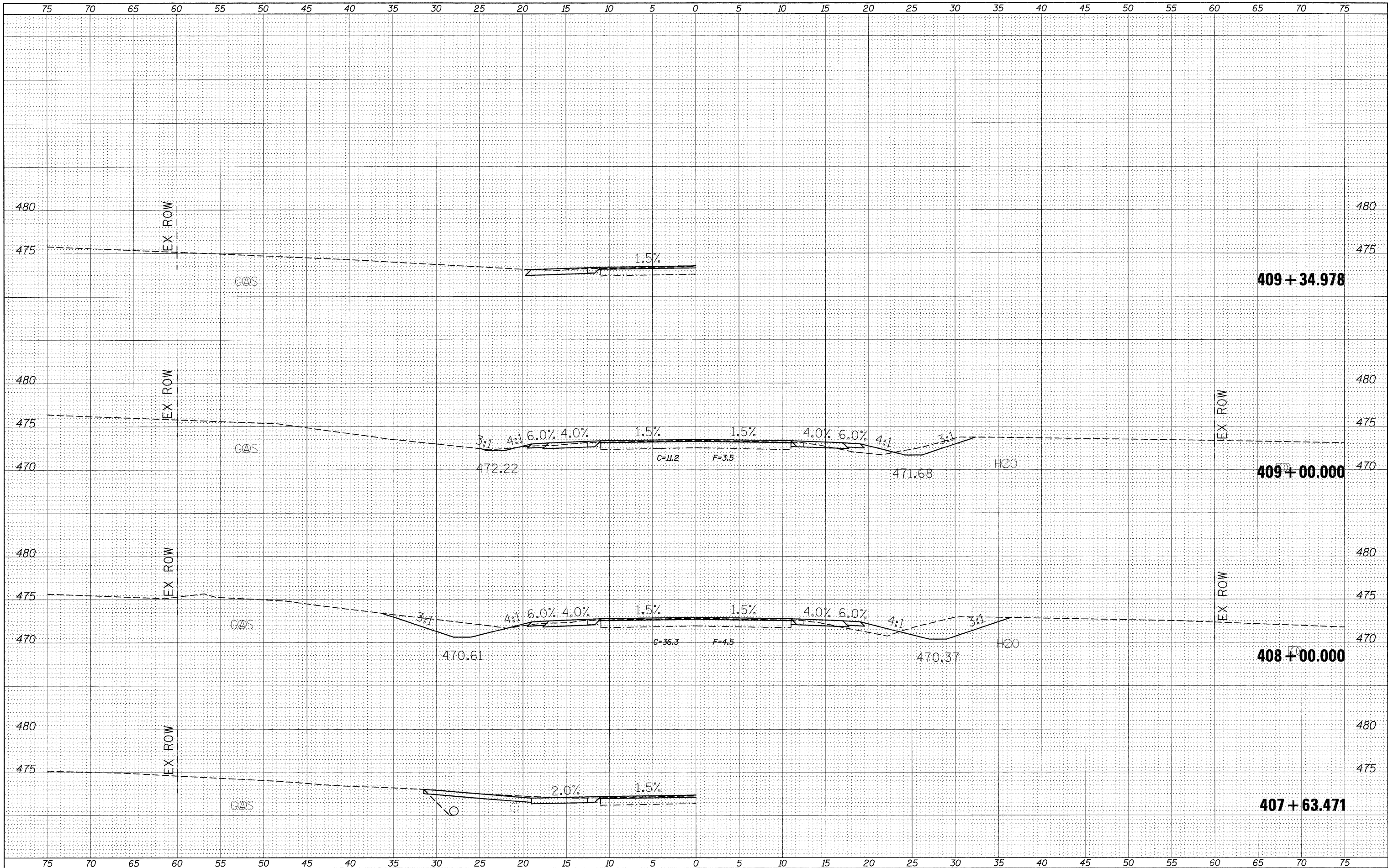
DATE	
BY	
ORIGINAL SURVEY	
NOTED	
NO. BOOK	
NO.	
SURVEYED	
PLOTTED	
DATE	
AREAS CHECKED	



FILE NAME =	USER NAME = #USER#	DESIGNED -	REVISIED -	STATE OF ILLINOIS DEPARTMENT OF TRANSPORTATION	CROSS SECTION SHEETS	F.A.P. RTE.	SECTION	COUNTY	TOTAL SHEETS	SHEET NO.	
#FILEL#		DRAWN -	REVISIED -			869	**	*	299	263	
		CHECKED -	REVISIED -			CONTRACT NO. 98797					
		DATE -	REVISIED -			ILLINOIS FED. AID PROJECT					
SCALE:					SHEET NO. OF SHEETS STA. 404+00.000 TO STA. 407+00.000						

DATE	
BY	
FINAL SURVEY NOTE BOOK NO.	
SURVEYED	
PLANNED	
REVISIONS	
AREAS CHECKED	

DATE	
BY	
ORIGINAL SURVEY NOTE BOOK NO.	
SURVEYED	
PLANNED	
REVISIONS	
AREAS CHECKED	



FILE NAME =
#FILE#

USER NAME = #USER#
DESIGNED -
DRAWN -
PLOT SCALE = #SCALE#
PLOT DATE = #DATE#

REVISED -
REVISED -
REVISED -
REVISED -

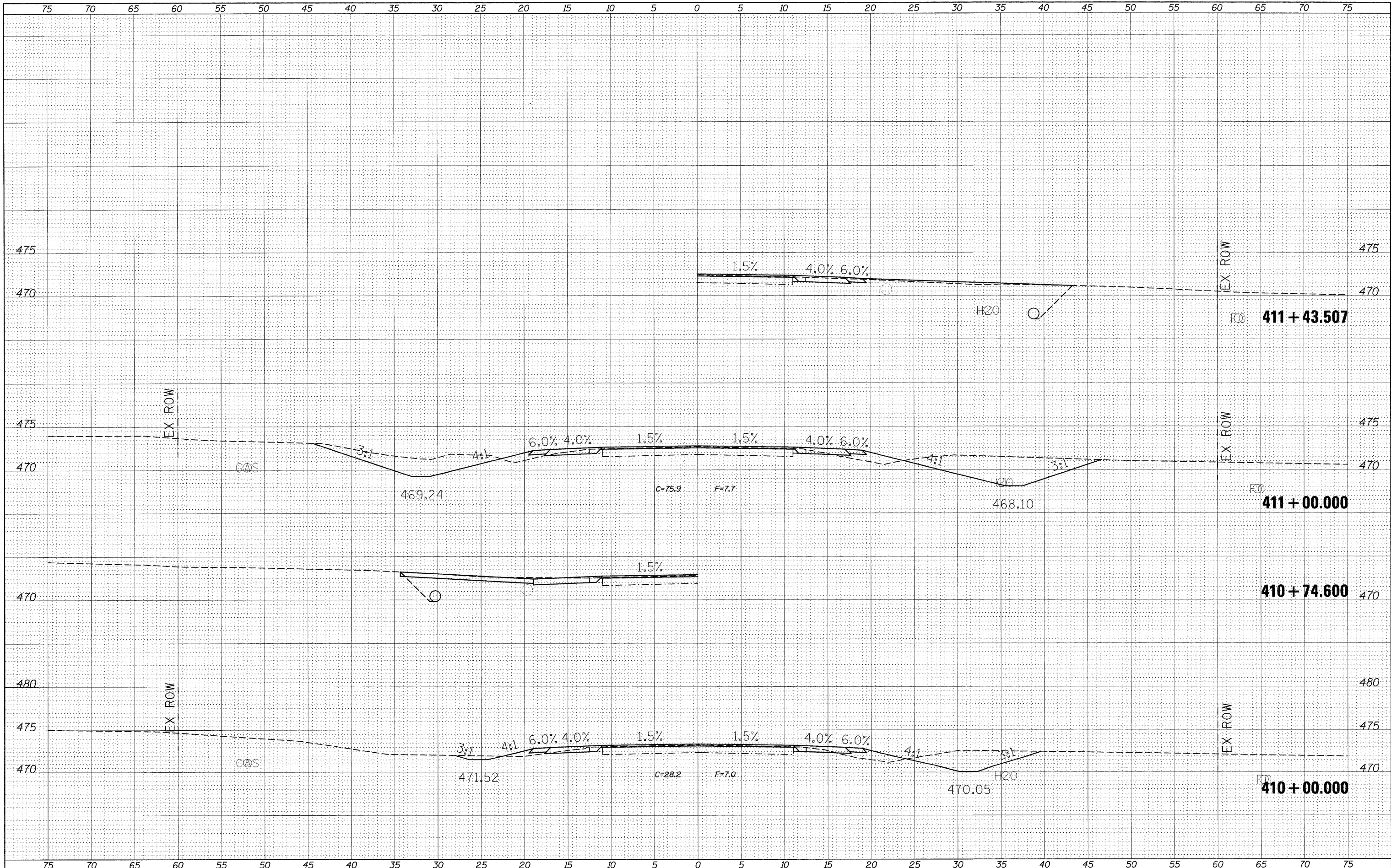
**STATE OF ILLINOIS
DEPARTMENT OF TRANSPORTATION**

CROSS SECTION SHEETS
SCALE: SHEET NO. OF SHEETS STA. 407+63.471 TO STA. 409+34.978

F.A.P. RTE. 869	SECTION **	COUNTY *	TOTAL SHEETS 299	SHEET NO. 264
CONTRACT NO. 98797			ILLINOIS FED. AID PROJECT	

DATE	
BY	
FINAL SURVEY	
NOTE BOOK	
NO.	

DATE	
BY	
ORIGINAL SURVEY	
NOTE B.	
NO.	

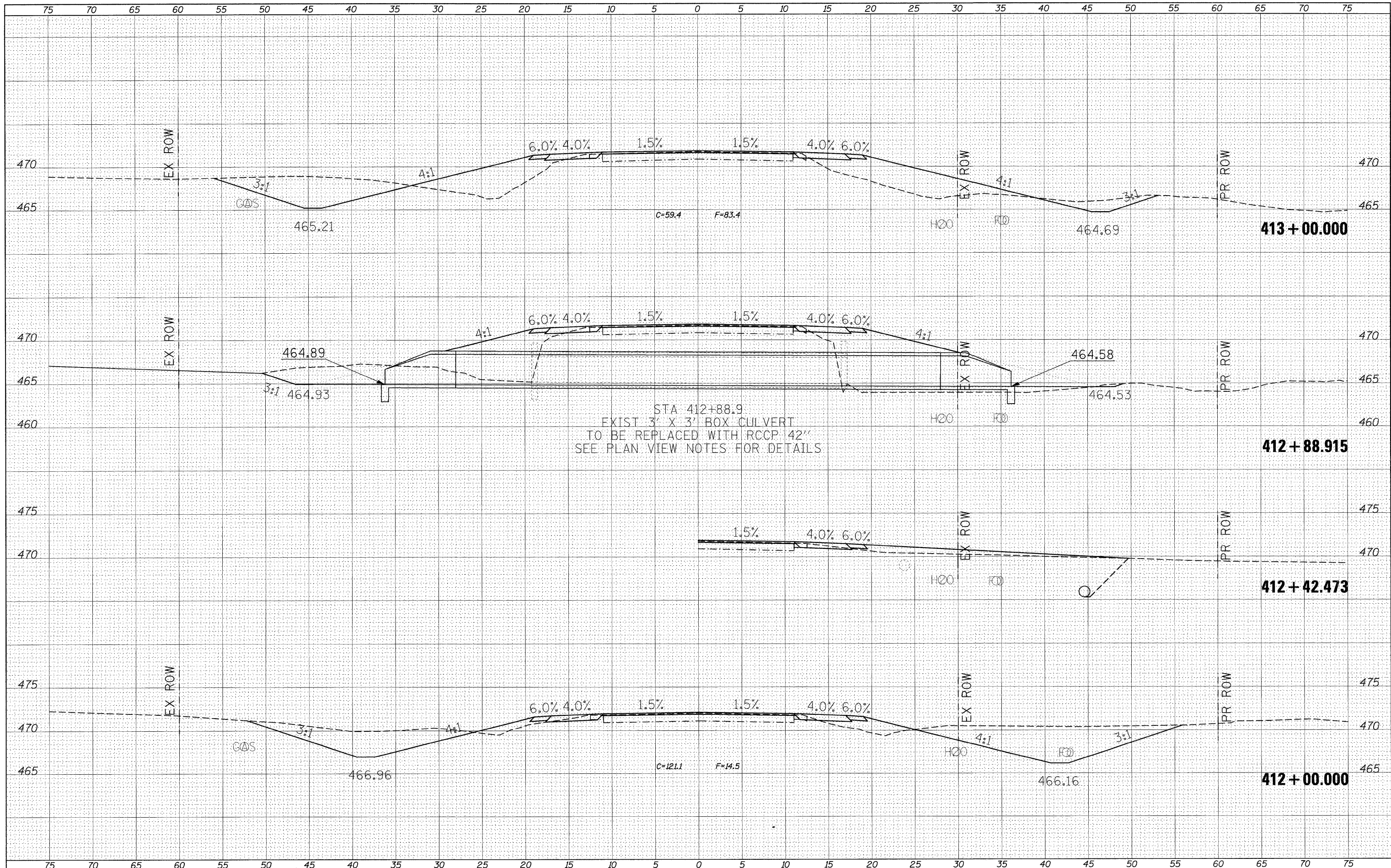


FILE NAME =	USER NAME = \$USER\$	DESIGNED -	REVISED -	STATE OF ILLINOIS DEPARTMENT OF TRANSPORTATION	CROSS SECTION SHEETS	F.A.P. RTE. 869	SECTION **	COUNTY *	TOTAL SHEETS 299	SHEET NO. 265	
\$FILEL\$	PLOT SCALE = \$SCALE\$	DRAWN -	REVISED -			CONTRACT NO. 98797		ILLINOIS FED. AID PROJECT		*PERRY & FRANKLIN	
	PLOT DATE = \$DATE\$	CHECKED -	REVISED -			SCALE: SHEET NO. OF SHEETS STA. 410+00.000 TO STA. 411+43.507					
		DATE -	REVISED -								

**1-1,3,6/R-1,RS-3(1,3,6)B-2

DATE	
BY	
SURVEYED	
PLOTTED	
NOTE BOOK	
AREAS CHECKED	
NO.	

DATE	
BY	
ORIGINAL SURV	
PLOTTED	
NOTE BOOK	
AREAS CHECKED	
NO.	



FILE NAME =	USER NAME = #USER*	DESIGNED -	REVISED -
#FILE#		DRAWN -	REVISED -
		CHECKED -	REVISED -
		DATE -	REVISED -

PLOT SCALE = #SCALE*	
PLOT DATE = #DATE*	

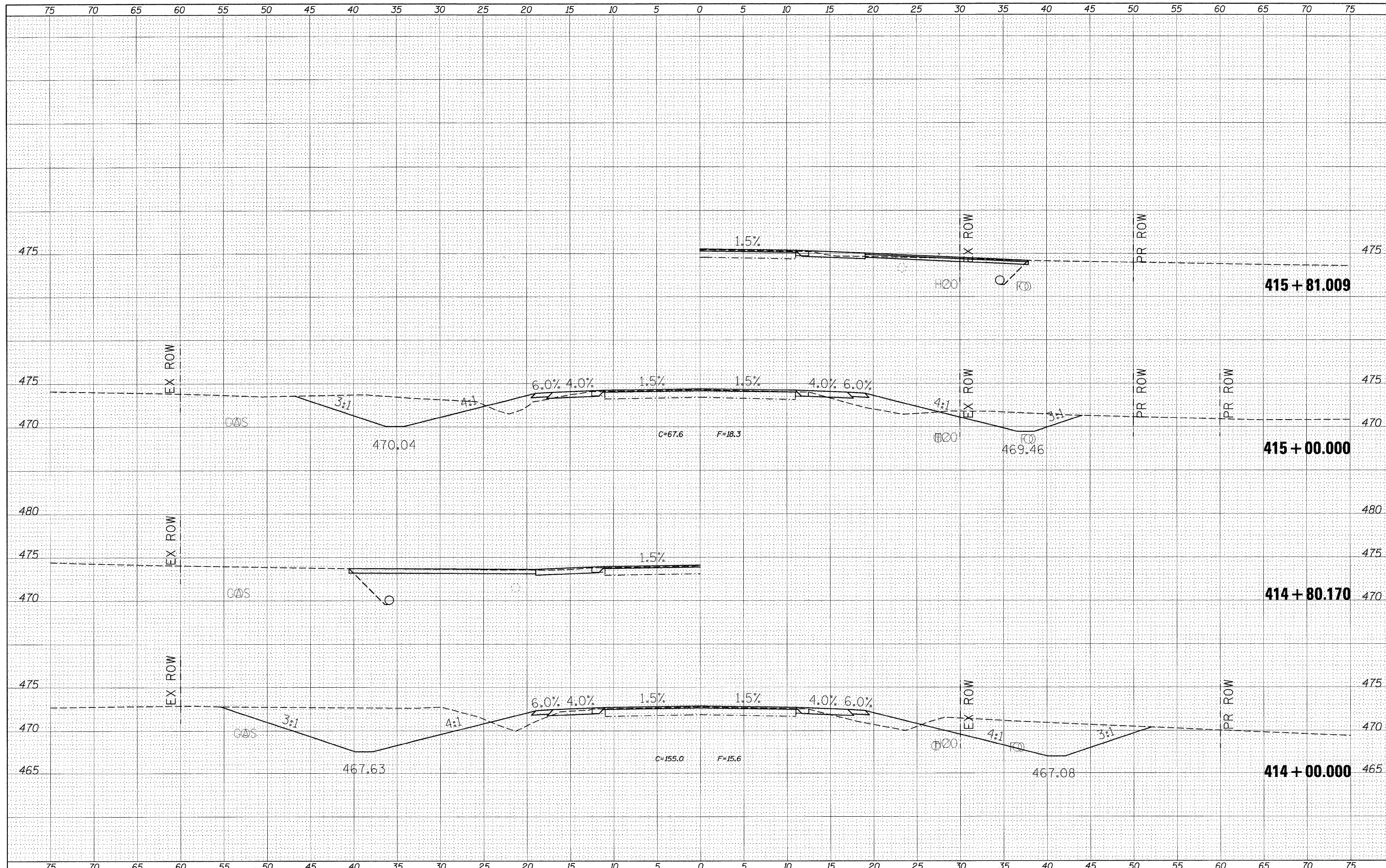
**STATE OF ILLINOIS
DEPARTMENT OF TRANSPORTATION**

CROSS SECTION SHEETS			
SCALE:	SHEET NO.	OF SHEETS	STA. 412+00.000 TO STA. 413+00.000

F.A.P. RTE.	SECTION	COUNTY	TOTAL SHEETS	SHEET NO.
869	**	*	299	266
			CONTRACT NO. 98797	
			ILLINOIS FED. AID PROJECT	

FINAL SURVEY	BY	DATE
SURVEYED		
PLOTTED		
NOTE BOOK		
AREAS CHECKED		
NO.		

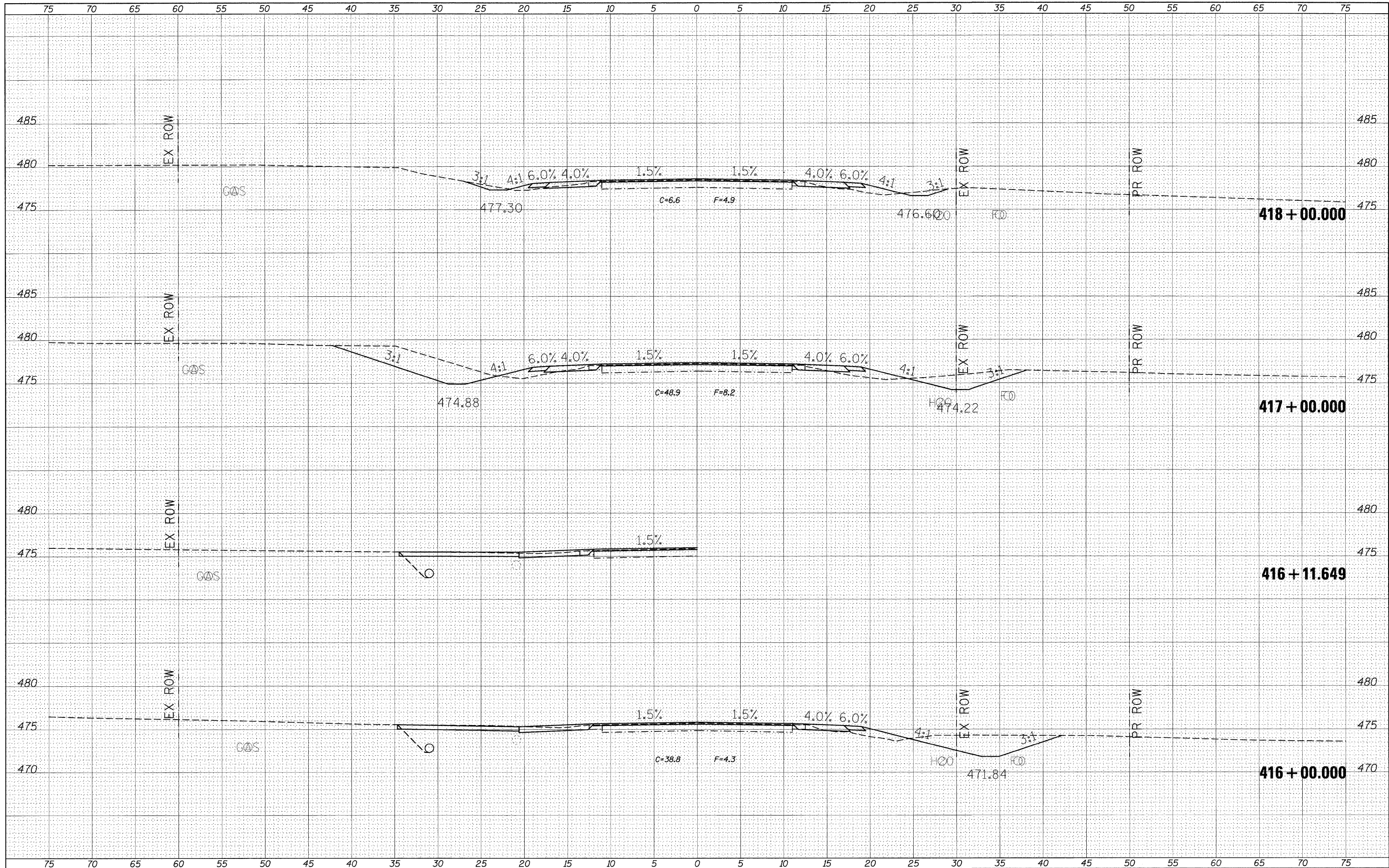
ORIGINAL SURVEY	BY	DATE
SURVEYED		
PLOTTED		
NOTE B		
AREAS CHECKED		
NO.		



FILE NAME =	USER NAME = #USER*	DESIGNED -	REVISED -	STATE OF ILLINOIS DEPARTMENT OF TRANSPORTATION	CROSS SECTION SHEETS			F.A.P. RTE. 869	SECTION ..	COUNTY .	TOTAL SHEETS 299	SHEET NO. 267
#FILE#		DRAWN -	REVISED -		SCALE:	SHEET NO. OF SHEETS	STA. 414+00.000 TO STA. 415+81.009	ILLINOIS FED. AID PROJECT				
		CHECKED -	REVISED -		CONTRACT NO. 98797							
		DATE -	REVISED -		**1-1,1,3,6/R-1,RS-3/1,3,6/B-2							

DATE	
BY	
FINAL SURVEY	
SUPERVISED	
NOTED	
TEMPERATURE	
NO. OF	
AREAS CHECKED	

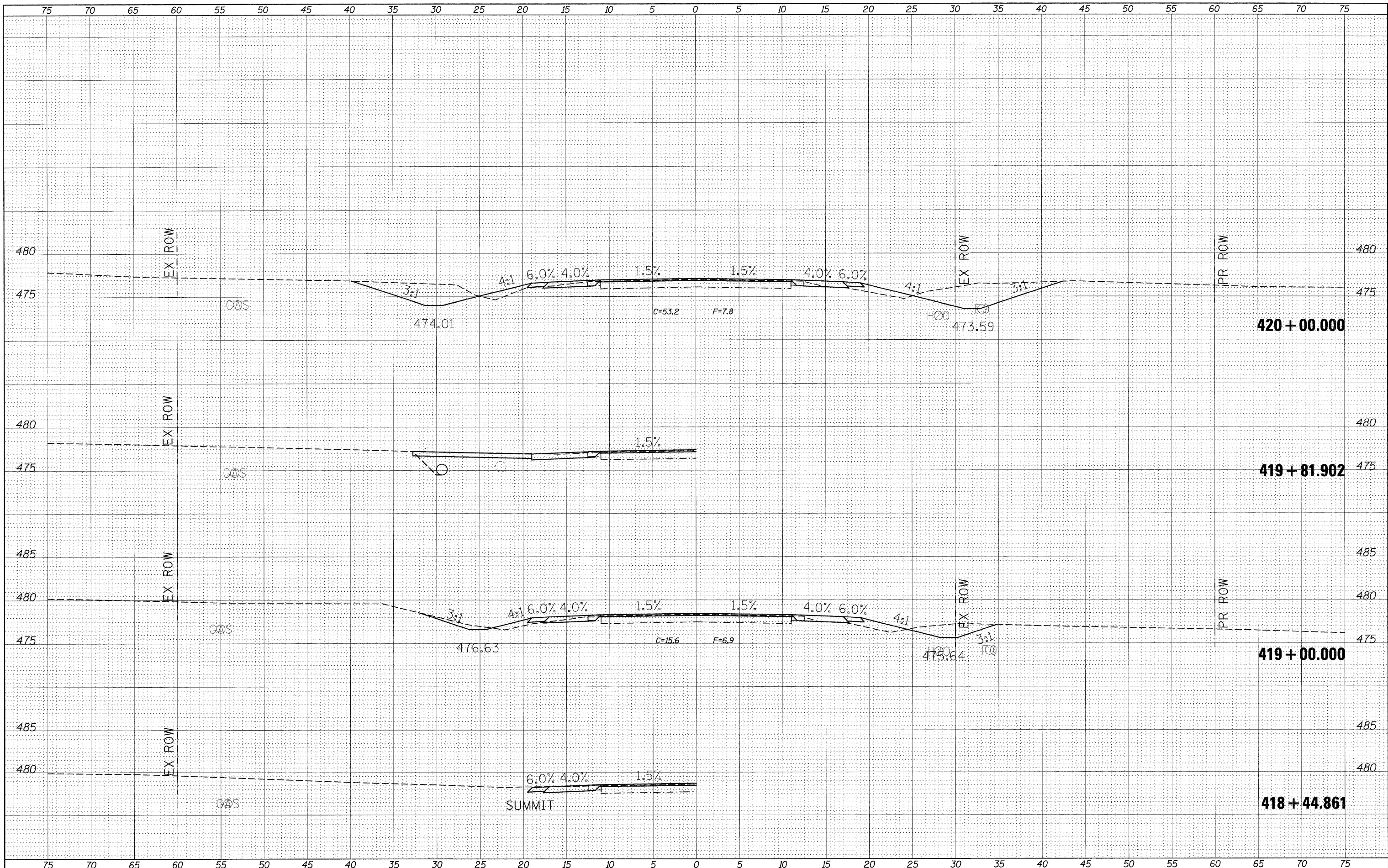
DATE	
BY	
ORIGINAL SURVEY	
SUPERVISED	
NOTED	
TEMPERATURE	
NO. OF	
AREAS CHECKED	



FILE NAME =	USER NAME = #USER#	DESIGNED -	REVISED -	STATE OF ILLINOIS DEPARTMENT OF TRANSPORTATION	CROSS SECTION SHEETS		F.A.P. RTE. 869	SECTION **	COUNTY *	TOTAL SHEETS 299	SHEET NO. 268	
#FILE#		DRAWN -	REVISED -		SCALE:	SHEET NO. OF SHEETS	STA. 416+00.000 TO STA. 418+00.000	ILLINOIS FED. AID PROJECT		CONTRACT NO. 98797		
		CHECKED -	REVISED -									
		DATE -	REVISED -									

DATE	
BY	
SURVEYED	
PLOTTED	
NOTE BOOK	
AREAS CHECKED	

DATE	
BY	
SURVEYED	
PLOTTED	
NOTE BOOK	
AREAS CHECKED	



FILE NAME =
#FILEL#

USER NAME = \$USER\$	DESIGNED -	REVISED -
	DRAWN -	REVISED -
PLOT SCALE = \$SCALE\$	CHECKED -	REVISED -
PLOT DATE = \$DATE\$	DATE -	REVISED -

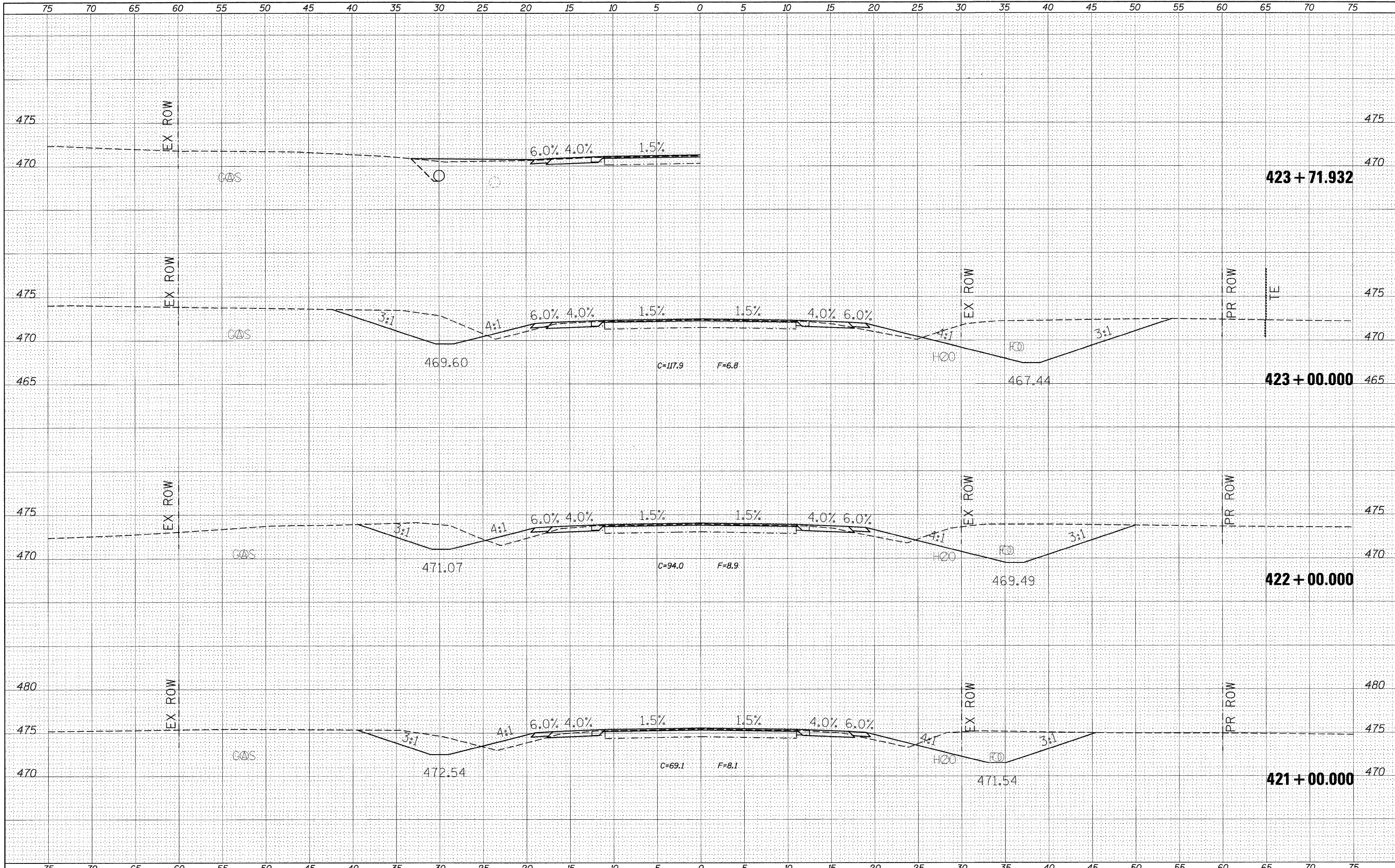
**STATE OF ILLINOIS
DEPARTMENT OF TRANSPORTATION**

CROSS SECTION SHEETS			
SCALE:	SHEET NO.	OF SHEETS	STA. 418+44.861 TO STA. 420+00.000

F.A.P. RTE. 869	SECTION **	COUNTY *	TOTAL SHEETS 299	SHEET NO. 269
CONTRACT NO. 98797			ILLINOIS FED. AID PROJECT	

DATE	
BY	
FINAL SURVEY	
PLOTTED	
NOTE BOOK	
AREAS CHECKED	
NO.	

DATE	
BY	
ORIGINAL SURVEY	
PLOTTED	
NOTE B	
AREAS CHECKED	
NO.	



FILE NAME =
#FILE#

USER NAME = #USER#
DESIGNED -
DRAWN -
CHECKED -
DATE -

REVISED -
REVISED -
REVISED -
REVISED -

**STATE OF ILLINOIS
DEPARTMENT OF TRANSPORTATION**

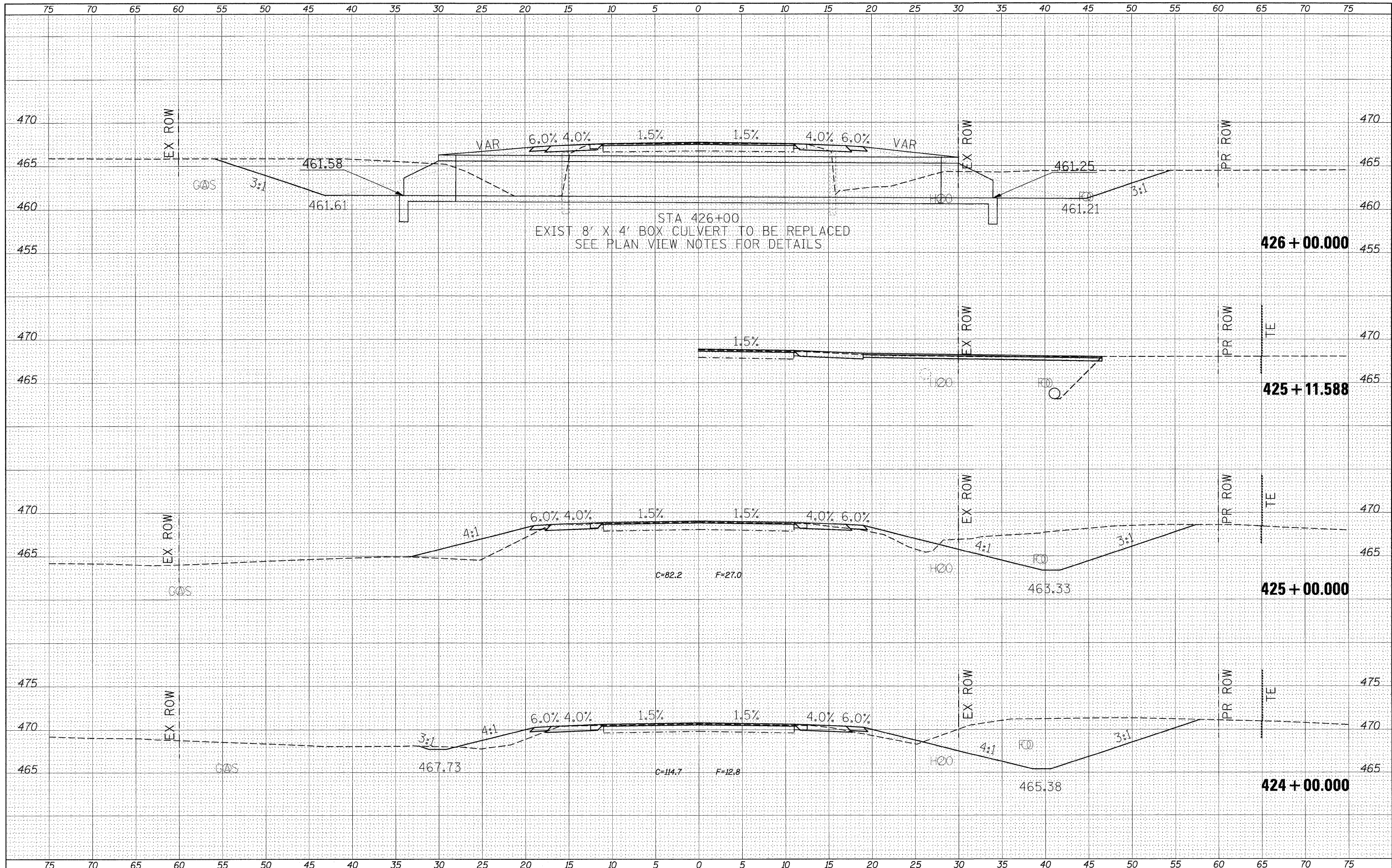
CROSS SECTION SHEETS
SCALE: SHEET NO. OF SHEETS STA. 421+00.000 TO STA. 423+71.932

F.A.P. RTE. 869	SECTION **	COUNTY *	TOTAL SHEETS 299	SHEET NO. 270
CONTRACT NO. 98797			ILLINOIS FED. AID PROJECT	

**1-1,1,3,6)R-1,RS-3;(1,3,6)B-2 *PERRY & FRANKLIN

DATE	
BY	
SURVEYED	
PLOTTED	
CHECKED	
DESIGNED	
REVISIONS	
NO. DATE	
FINAL SURVEY	
NOTE BOOK	
NO.	

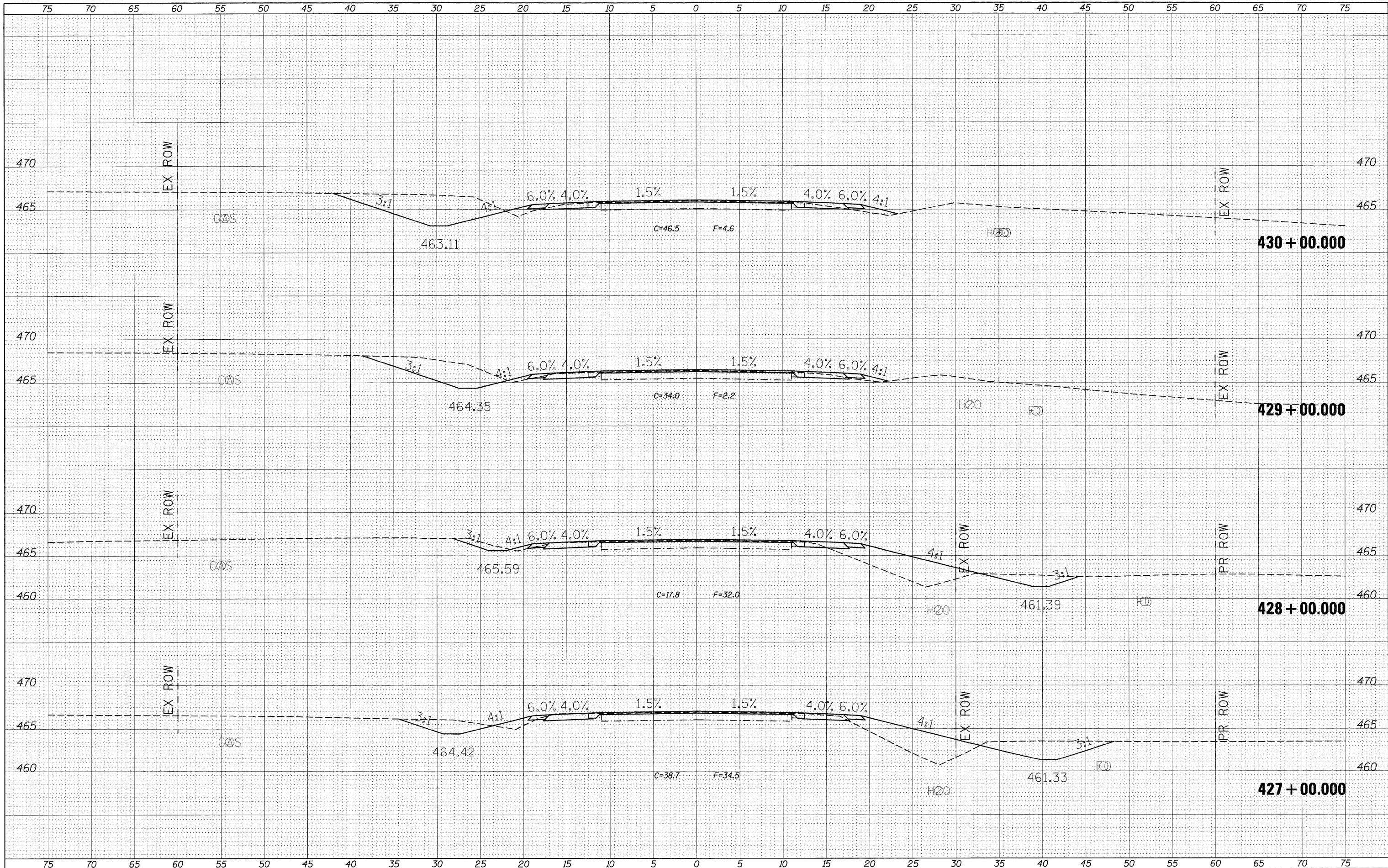
DATE	
BY	
SURVEYED	
PLOTTED	
CHECKED	
DESIGNED	
REVISIONS	
NO. DATE	
ORIGINAL SURVEY	
NOTE E	
NO.	



FILE NAME =	USER NAME = \$USER\$	DESIGNED -	REVISIONS -	STATE OF ILLINOIS DEPARTMENT OF TRANSPORTATION	CROSS SECTION SHEETS		F.A.P. RTE. 869	SECTION **	COUNTY *	TOTAL SHEETS 299	SHEET NO. 271	
FILEL	PLLOT SCALE = \$SCALE*	DRAWN -	REVISIONS -		SCALE:	SHEET NO. OF SHEETS	STA. 424+00.000 TO STA. 426+00.000	ILLINOIS FED. AID PROJECT		CONTRACT NO. 98797		
	PLLOT DATE = \$DATE*	CHECKED -	REVISIONS -									
		DATE -	REVISIONS -									

DATE	
BY	
FINAL SURVEY	
SURVEY	
NOTE BOOK	
NO.	
AREAS CHECKED	

DATE	
BY	
ORIGINAL SURVEY	
SURVEY	
NOTE BOOK	
NO.	
AREAS CHECKED	



FILE NAME =
#FILE#

USER NAME = #USER#	DESIGNED -	REVISED -
	DRAWN -	REVISED -
PLOT SCALE = #SCALE#	CHECKED -	REVISED -
PLOT DATE = #DATE#	DATE -	REVISED -

**STATE OF ILLINOIS
DEPARTMENT OF TRANSPORTATION**

CROSS SECTION SHEETS


SCALE: SHEET NO. OF SHEETS STA. 427+00.00 TO STA. 430+00.00

F.A.P. RTE. 869	SECTION **	COUNTY •	TOTAL SHEETS 299	SHEET NO. 272
ILLINOIS FED. AID PROJECT			CONTRACT NO. 98797	

**1-1,3,6)R-1,RS-3(1,3,6)B-2 *PERRY & FRANKLIN

DATE	
BY	
FINAL SURVEY	
PLOTTED	
NOTE BOOK	
AREAS CHECKED	
NO.	

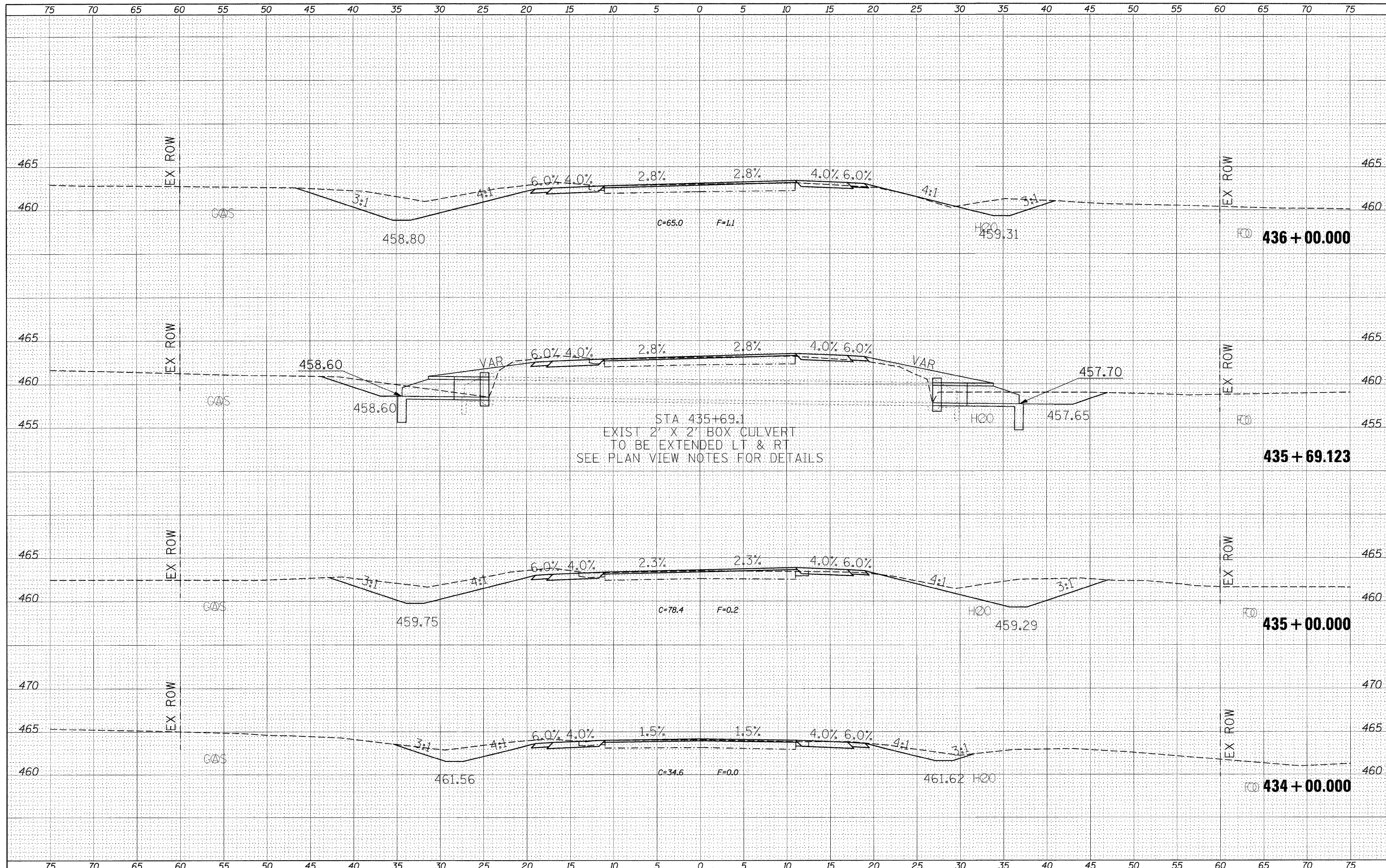
DATE	
BY	
ORIGINAL SURVEY	
PLOTTED	
NOTE BOOK	
AREAS CHECKED	
NO.	



FILE NAME =	USER NAME = \$USER\$	DESIGNED -	REVISED -	STATE OF ILLINOIS DEPARTMENT OF TRANSPORTATION	CROSS SECTION SHEETS	F.A.P. RTE. 869	SECTION **	COUNTY *	TOTAL SHEETS 299	SHEET NO. 273		
\$FILEL\$	PLOT SCALE = \$SCALE\$	DRAWN -	REVISED -			SCALE: SHEET NO. OF SHEETS STA. 431+00.000 TO STA. 433+00.000		CONTRACT NO. 98797				
	PLOT DATE = \$DATE\$	CHECKED -	REVISED -			ILLINOIS FED. AID PROJECT						
		DATE -	REVISED -			** (1-1,3,6)R-1,RS-3(1,3,6)B-2						

DATE	
BY	
SURVEYED	
FINAL SURVEY	
NOTE BOOK	
AREAS CHECKED	
NO.	

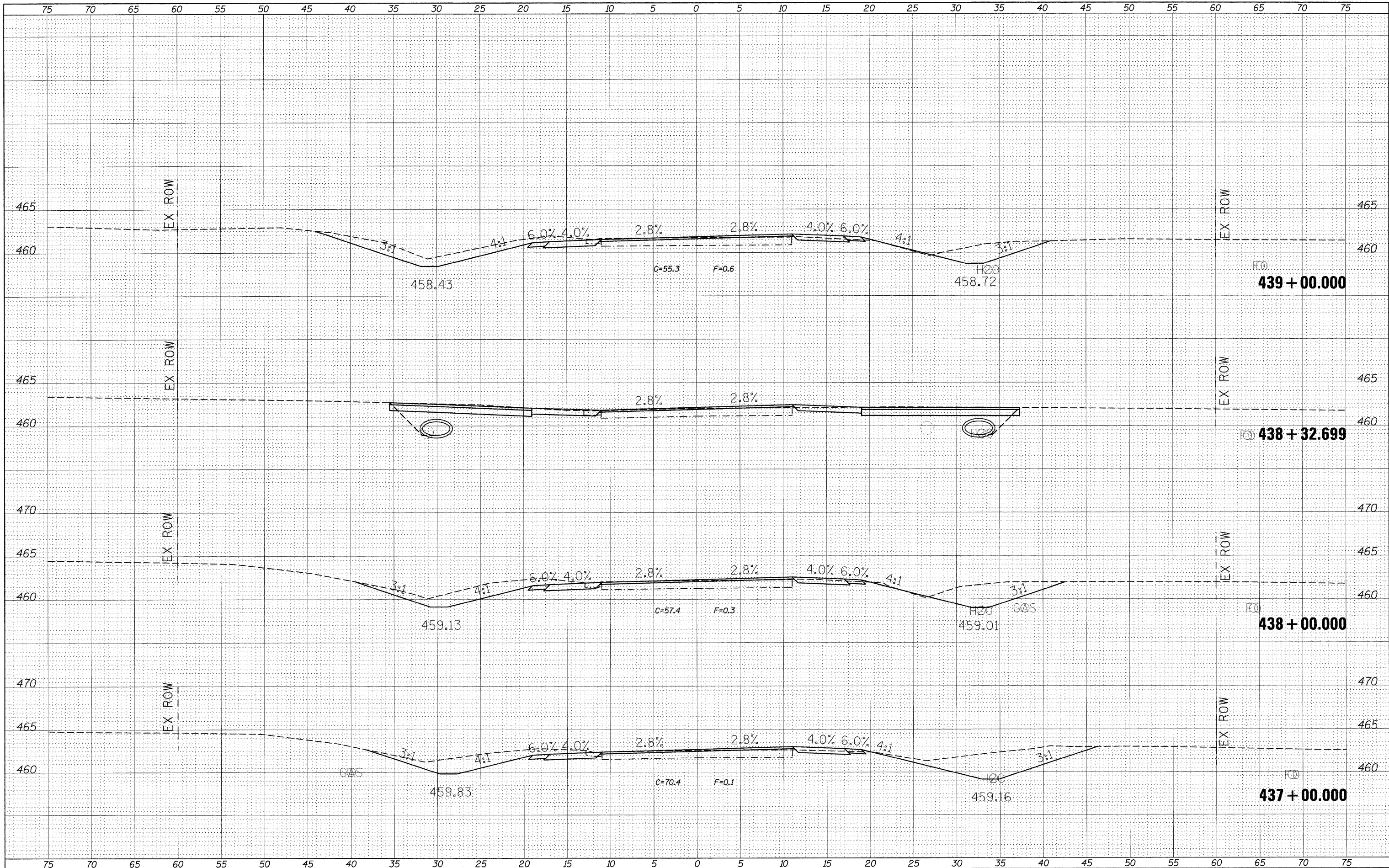
DATE	
BY	
SURVEYED	
FINAL SURVEY	
NOTE BOOK	
AREAS CHECKED	
NO.	



FILE NAME =	USER NAME = #USER#	DESIGNED -	REVISED -	STATE OF ILLINOIS DEPARTMENT OF TRANSPORTATION	CROSS SECTION SHEETS		F.A.P. RTE. 869	SECTION **	COUNTY *	TOTAL SHEETS 299	SHEET NO. 274	
#FILE#		DRAWN -	REVISED -		SCALE:	SHEET NO. OF SHEETS	STA. 434+00.000 TO STA. 436+00.000	ILLINOIS FED. AID PROJECT		CONTRACT NO. 98797		
		CHECKED -	REVISED -									
		DATE -	REVISED -									

DATE	
BY	
SURVEYED	
PLOTTED	
NOTE BOOK	
AREAS CHECKED	
NO.	

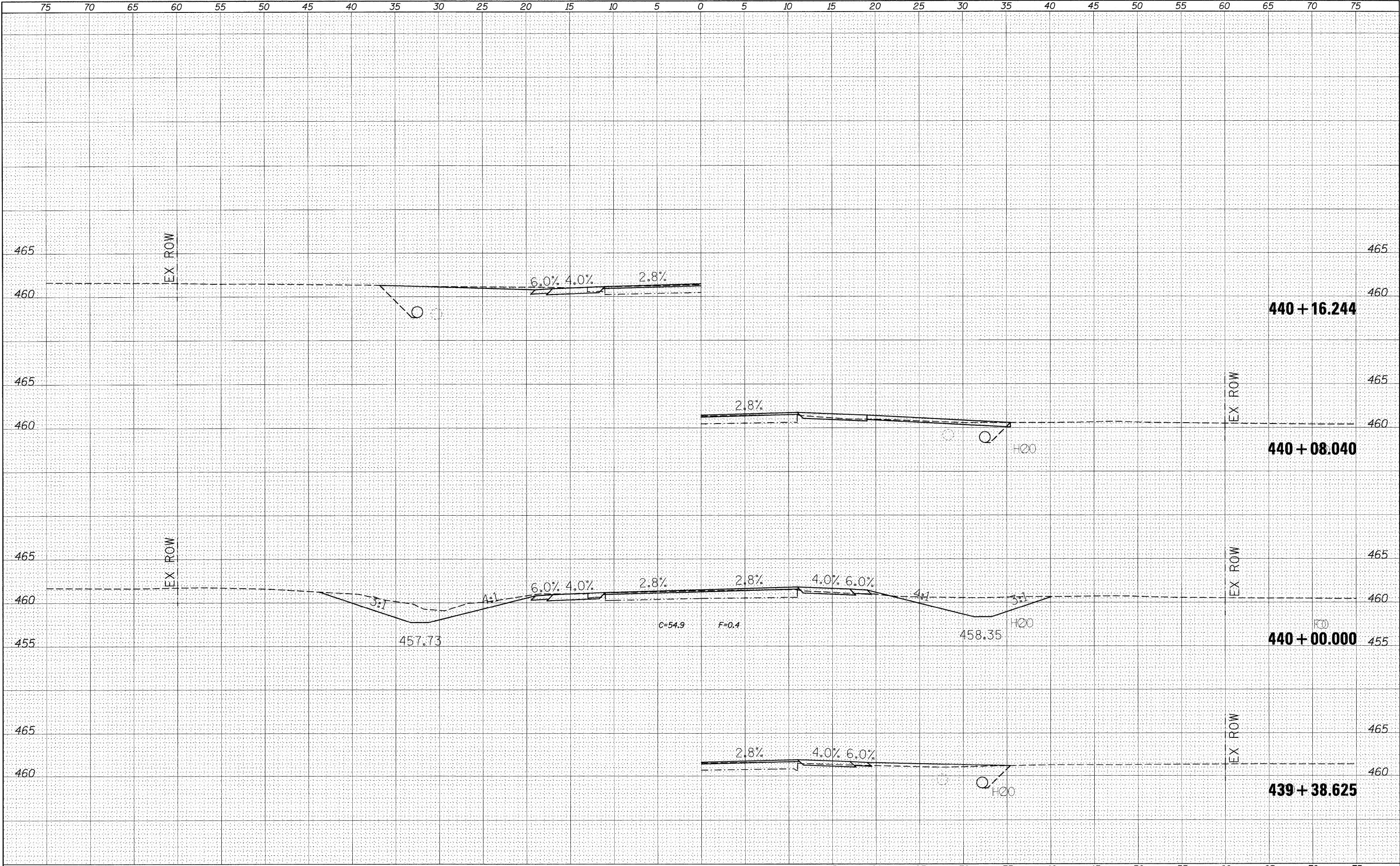
DATE	
BY	
SURVEYED	
PLOTTED	
NOTE BOOK	
AREAS CHECKED	
NO.	



FILE NAME =	USER NAME = #USER*	DESIGNED -	REVISED -	STATE OF ILLINOIS DEPARTMENT OF TRANSPORTATION	CROSS SECTION SHEETS	F.A.P. RTE. 869	SECTION **	COUNTY *	TOTAL SHEETS 299	SHEET NO. 275	
#FILE#		DRAWN -	REVISED -			CONTRACT NO. 98797	ILLINOIS FED. AID PROJECT				
		CHECKED -	REVISED -			SCALE:	SHEET NO. OF SHEETS	STA. 437+00.000 TO STA. 439+00.000			
		DATE -	REVISED -								

DATE	
BY	
FINAL SURVEY	SURVEYED
NOTE BOOK	NOTED
NO.	NO.
AREAS CHECKED	AREAS CHECKED

DATE	
BY	
ORIGINAL SURVEY	SURVEYED
NOTE BOOK	NOTED
NO.	NO.
AREAS CHECKED	AREAS CHECKED

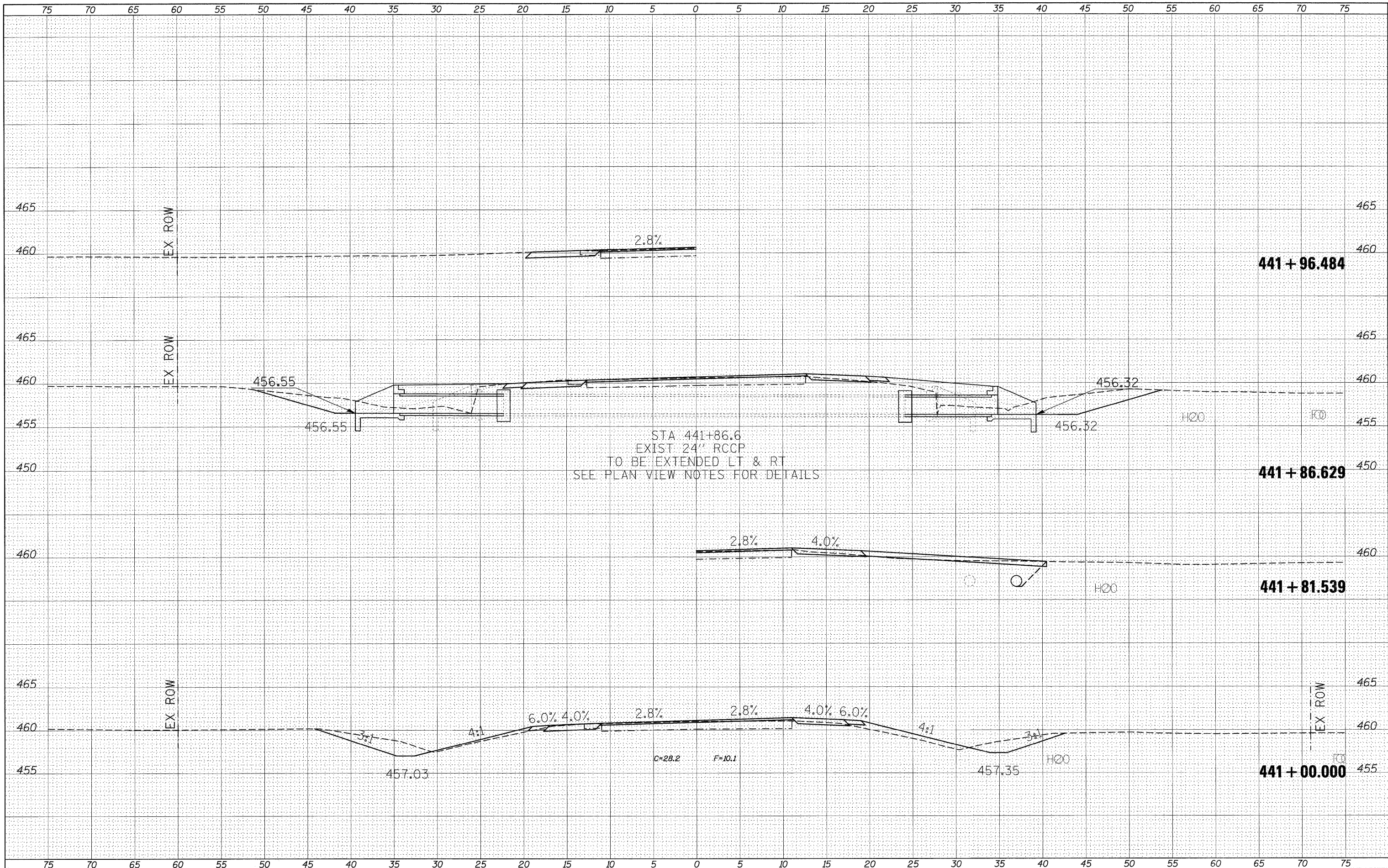


FILE NAME =	USER NAME = #USER#	DESIGNED -	REVISED -	STATE OF ILLINOIS DEPARTMENT OF TRANSPORTATION	CROSS SECTION SHEETS			F.A.P. RTE. 869	SECTION **	COUNTY *	TOTAL SHEETS 299	SHEET NO. 276
#FILEL#		DRAWN -	REVISED -		SCALE:	SHEET NO. OF SHEETS	STA. 439+38.625 TO STA. 440+16.244	ILLINOIS FED. AID PROJECT		CONTRACT NO. 98797		
		CHECKED -	REVISED -									
		DATE -	REVISED -									

••(1-1,1,3,6)R-1,R5-3,(1,3,6)B-2 •PERRY & FRANKLIN

DATE	
BY	
SURVEYED	
PLOTTED	
NOTE BOOK	
AREAS CHECKED	
NO.	

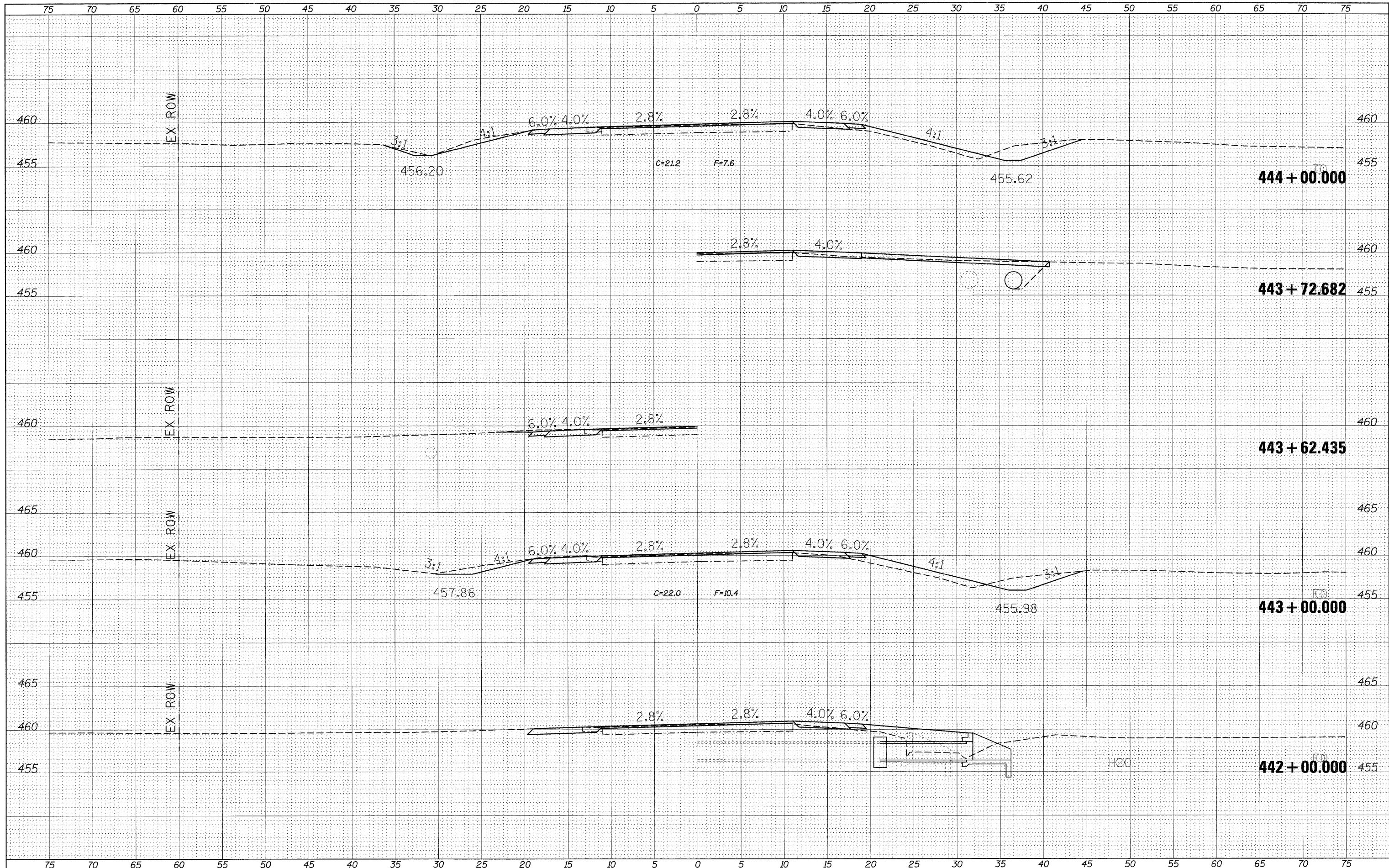
DATE	
BY	
ORIGINAL SURVEY	
PLOTTED	
NOTE ()	
AREAS CHECKED	
NO.	



FILE NAME =	USER NAME = #USER#	DESIGNED -	REVISIED -	STATE OF ILLINOIS DEPARTMENT OF TRANSPORTATION	CROSS SECTION SHEETS	F.A.P. RTE.	SECTION	COUNTY	TOTAL SHEETS	SHEET NO.	
#FILEL#		DRAWN -	REVISIED -			869	**	.	299	277	
		CHECKED -	REVISIED -			CONTRACT NO. 98797					
		DATE -	REVISIED -			ILLINOIS FED. AID PROJECT					
SCALE:					SHEET NO. OF SHEETS		STA. 441+00.000 TO STA. 441+96.484				

DATE	
BY	
FINAL SURVEY	
SURVEYED	
NOTE BOOK	
NO.	
PLOTTED	
DATE	
AREAS CHECKED	

DATE	
BY	
ORIGINAL SURVEY	
SURVEYED	
NOTE B	
NO.	
PLOTTED	
DATE	
AREAS CHECKED	



FILE NAME =
#FILE#

USER NAME = #USER#
DESIGNED -
DRAWN -
CHECKED -
DATE -

REVISED -
REVISED -
REVISED -
REVISED -

**STATE OF ILLINOIS
DEPARTMENT OF TRANSPORTATION**

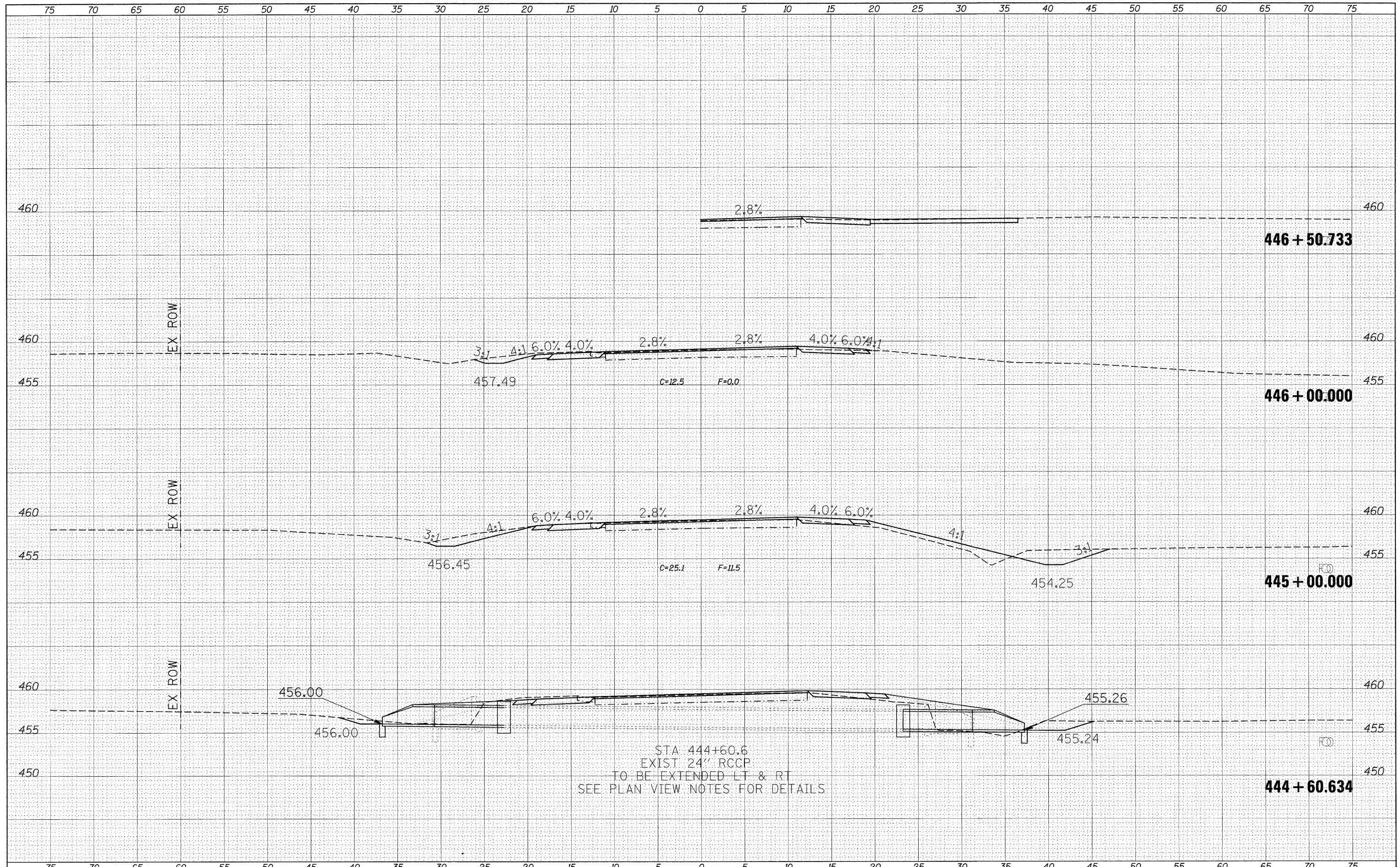
CROSS SECTION SHEETS
SCALE: SHEET NO. OF SHEETS STA. 442+00.000 TO STA. 444+00.000

F.A.P. RTE. 869	SECTION **	COUNTY *	TOTAL SHEETS 299	SHEET NO. 278
CONTRACT NO. 98797			ILLINOIS FED. AID PROJECT	

**1-1,3,6)R-1,RS-3;(1,3,6)B-2 *PERRY & FRANKLIN

DATE	
BY	
SURVEYED	
PLANNED	
FINAL	
NOTE BOOK	
NO.	
AREAS CHECKED	

DATE	
BY	
SURVEYED	
PLANNED	
ORIGINAL	
NOTE B.	
NO.	
AREAS CHECKED	



FILE NAME =	USER NAME = #USER#
#FILEL#	DESIGNED -
	DRAWN -
	CHECKED -
	DATE -

REVISED -
REVISED -
REVISED -
REVISED -

DESIGNED -
DRAWN -
CHECKED -
DATE -

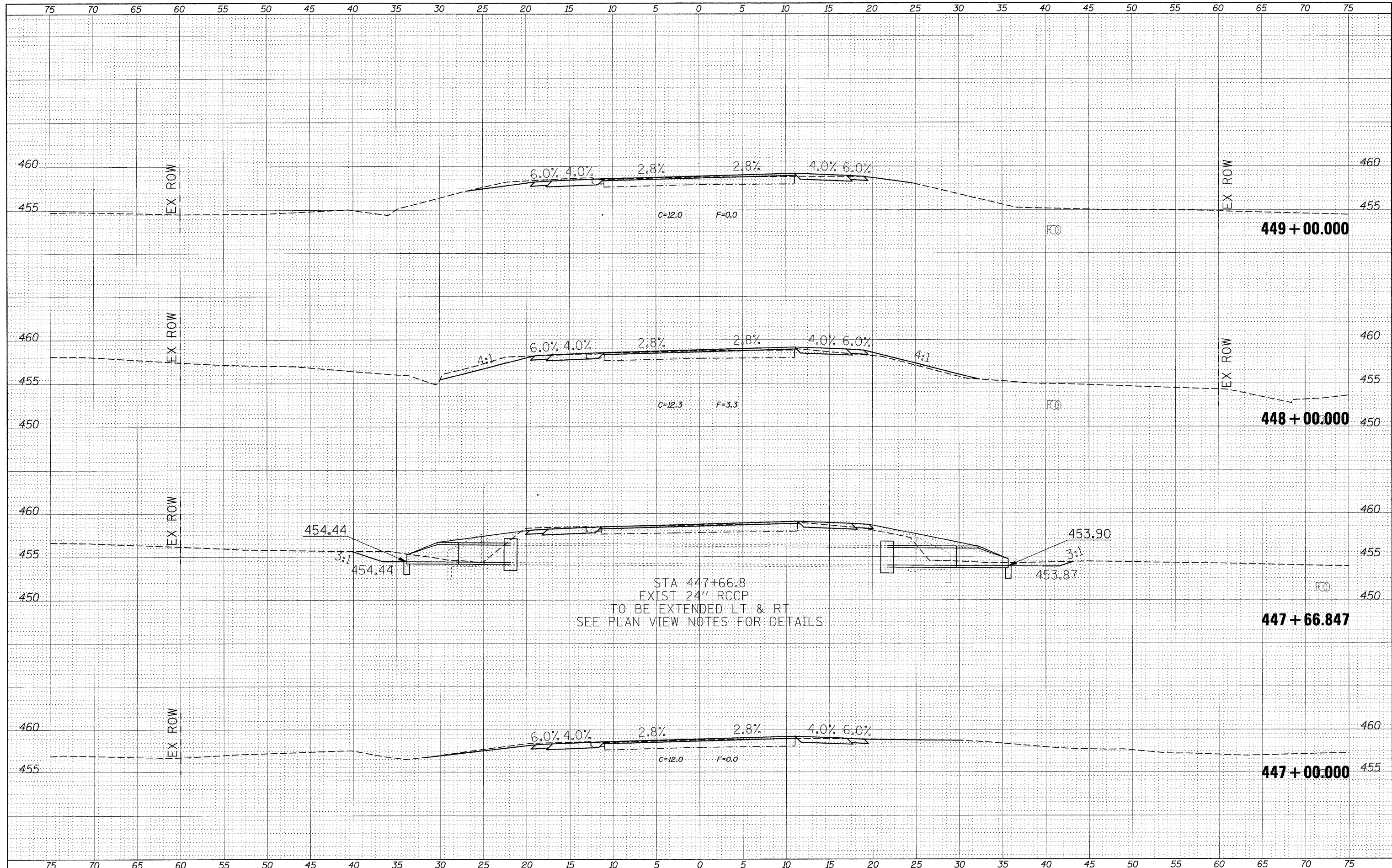
**STATE OF ILLINOIS
DEPARTMENT OF TRANSPORTATION**

CROSS SECTION SHEETS	
SCALE:	SHEET NO. OF SHEETS
STA. 444+60.634 TO STA. 446+50.733	

F.A.P. RTE. 869	SECTION **	COUNTY *	TOTAL SHEETS 299	SHEET NO. 279
CONTRACT NO. 98797			ILLINOIS FED. AID PROJECT	

DATE	
BY	
SURVEYED	
PLOTTED	
NOTED	
AREAS CHECKED	
NO.	

DATE	
BY	
SURVEYED	
PLOTTED	
NOTED	
AREAS CHECKED	
NO.	

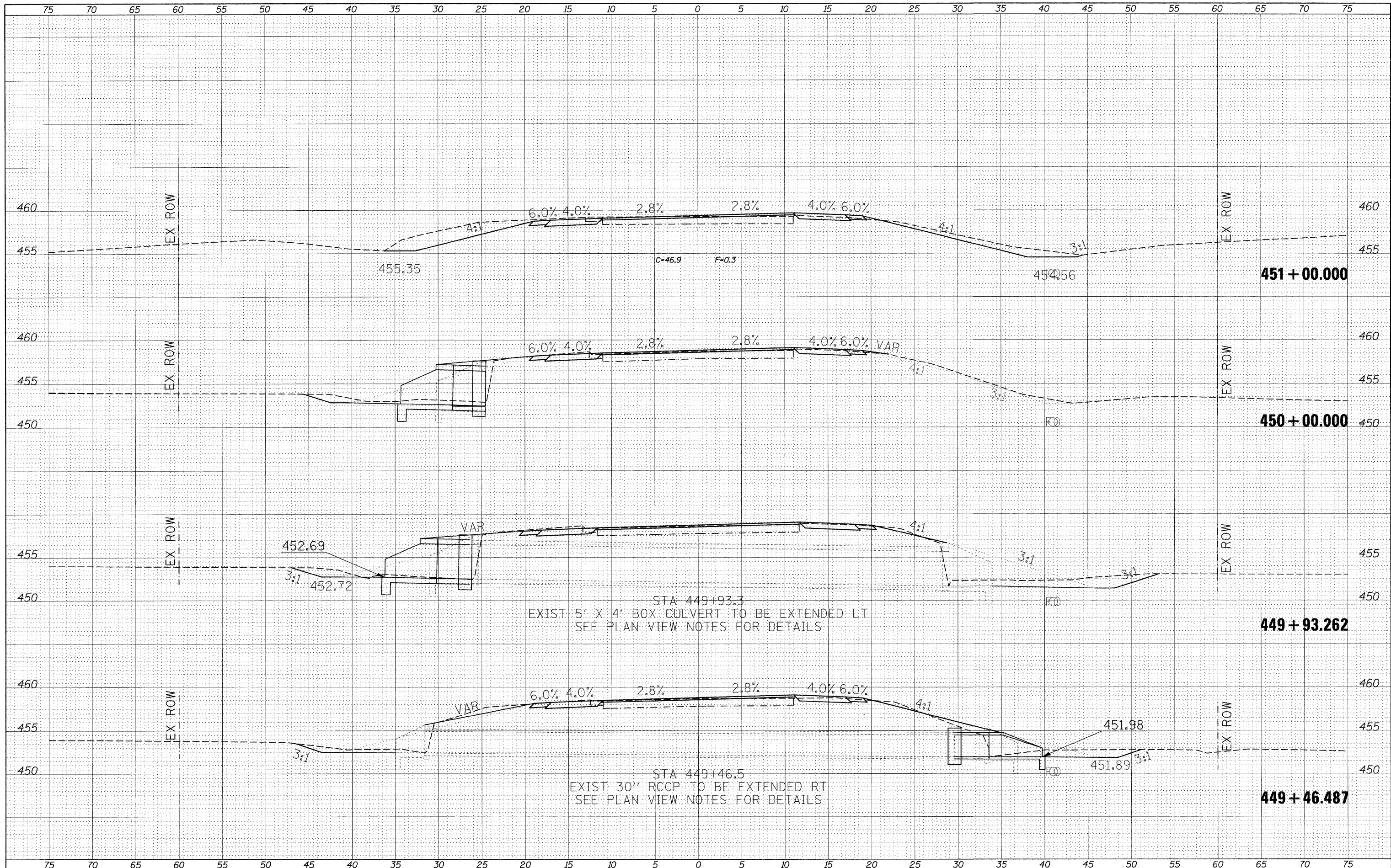


FILE NAME =	USER NAME = \$USER\$	DESIGNED -	REVISED -	STATE OF ILLINOIS DEPARTMENT OF TRANSPORTATION	CROSS SECTION SHEETS		F.A.P. RTE. 869	SECTION **	COUNTY *	TOTAL SHEETS 299	SHEET NO. 280	
\$FILEL\$		DRAWN -	REVISED -		SCALE:	SHEET NO. OF SHEETS	STA. 447+00.000 TO STA. 449+00.000	ILLINOIS FED. AID PROJECT		CONTRACT NO. 98797		
		CHECKED -	REVISED -									
		DATE -	REVISED -									

** (1-1,3,6)R-1,RS-3(1,3,6)B-2 *PERRY & FRANKLIN

DATE	
BY	
SURVEYED	
PLOTTED	
EMPL. NO.	
NOTE BOOK	
AREAS CHECKED	
NO.	

DATE	
BY	
SURVEYED	
PLOTTED	
EMPL. NO.	
NOTE BOOK	
AREAS CHECKED	
NO.	

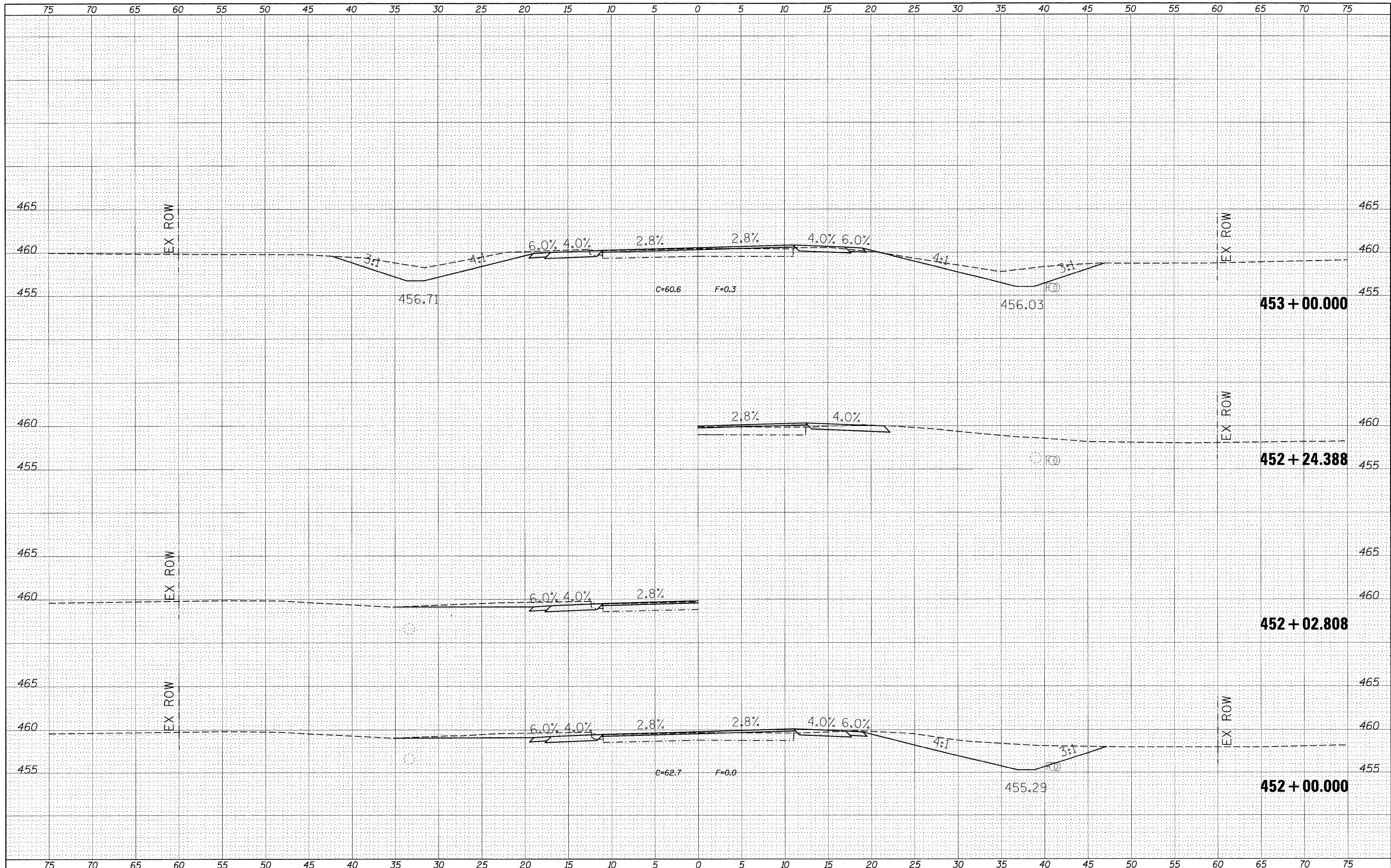


FILE NAME =	USER NAME = \$USER\$	DESIGNED -	REVISED -	STATE OF ILLINOIS DEPARTMENT OF TRANSPORTATION	CROSS SECTION SHEETS	F.A.P. RTE.	SECTION	COUNTY	TOTAL SHEETS	SHEET NO.	
#FILE#		DRAWN -	REVISED -			869	**	*	299	281	
	PLOT SCALE = \$SCALE\$	CHECKED -	REVISED -			CONTRACT NO. 98797					
	PLOT DATE = \$DATE\$	DATE -	REVISED -			ILLINOIS FED. AID PROJECT					

SCALE: SHEET NO. OF SHEETS STA. 449+46.487 TO STA. 451+00.000
 **1-1,3,6/R-1,RS-3;1,3,6B-2 *PERRY & FRANKLIN

DATE	
BY	
FINAL SURVEY	
NOTE BOOK	
NO.	

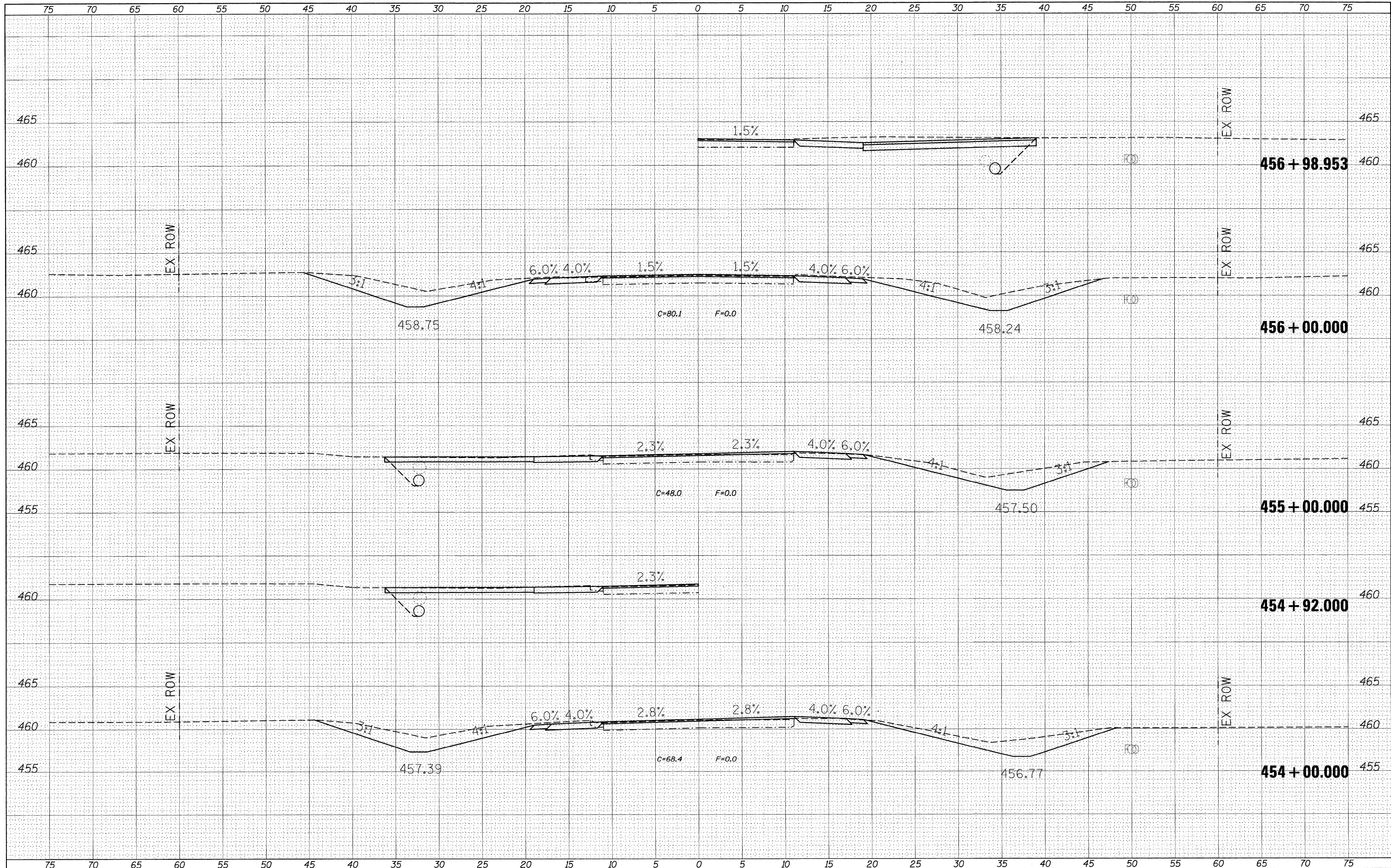
DATE	
BY	
ORIGINAL SURVEY	
NOTE	
NO.	



FILE NAME =	USER NAME = \$USER\$	DESIGNED -	REVISED -	STATE OF ILLINOIS DEPARTMENT OF TRANSPORTATION	CROSS SECTION SHEETS	F.A.P. RTE.	SECTION	COUNTY	TOTAL SHEETS	SHEET NO.
#FILE#		DRAWN -	REVISED -			869	**	*	299	282
	PLOT SCALE = \$SCALE\$	CHECKED -	REVISED -			CONTRACT NO. 98797		ILLINOIS FED. AID PROJECT		
	PLOT DATE = \$DATE\$	DATE -	REVISED -			SCALE: SHEET NO. OF SHEETS STA. 452+00.000 TO STA. 453+00.000		** (1,1,3,6)R-1,RS-3;(1,3,6)B-2		

DATE	
BY	
FINAL SURVEY	
NOTED	
PLOTTED	
NOTE BOOK	
AREAS CHECKED	
NO.	

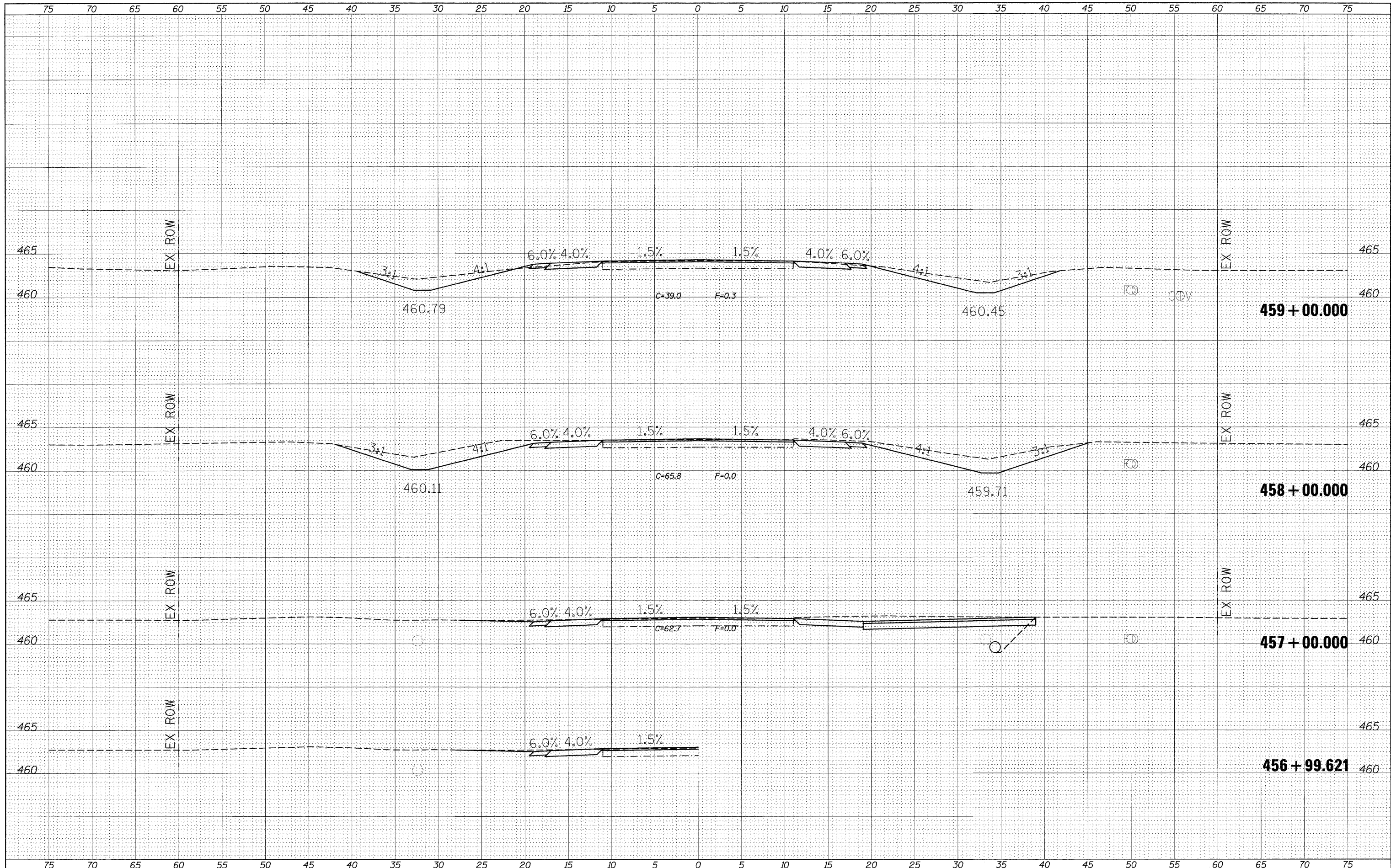
DATE	
BY	
ORIGINAL SURVEY	
NOTED	
PLOTTED	
NOTE BOOK	
AREAS CHECKED	
NO.	



FILE NAME =	USER NAME = #USER#	DESIGNED -	REVISD -	STATE OF ILLINOIS DEPARTMENT OF TRANSPORTATION	CROSS SECTION SHEETS	F.A.P. RTEL.	SECTION	COUNTY	TOTAL SHEETS	SHEET NO.	
#FILEL#		DRAWN -	REVISD -			869	**	*	299	283	
		CHECKED -	REVISD -			CONTRACT NO. 98797					
PLOT SCALE = #SCALE#		DATE -	REVISD -			ILLINOIS FED. AID PROJECT					
PLOT DATE = #DATE#						** (1-1, 3, 6) R-1, RS-3 (1, 3, 6) B-2					
					SCALE:	SHEET NO. OF SHEETS		STA. 454+00.000 TO STA. 456+98.953			
					*PERRY & FRANKLIN						

DATE	
BY	
SURVEYED	
PLANNED	
NOTE BOOK	
AREAS CHECKED	
NO.	

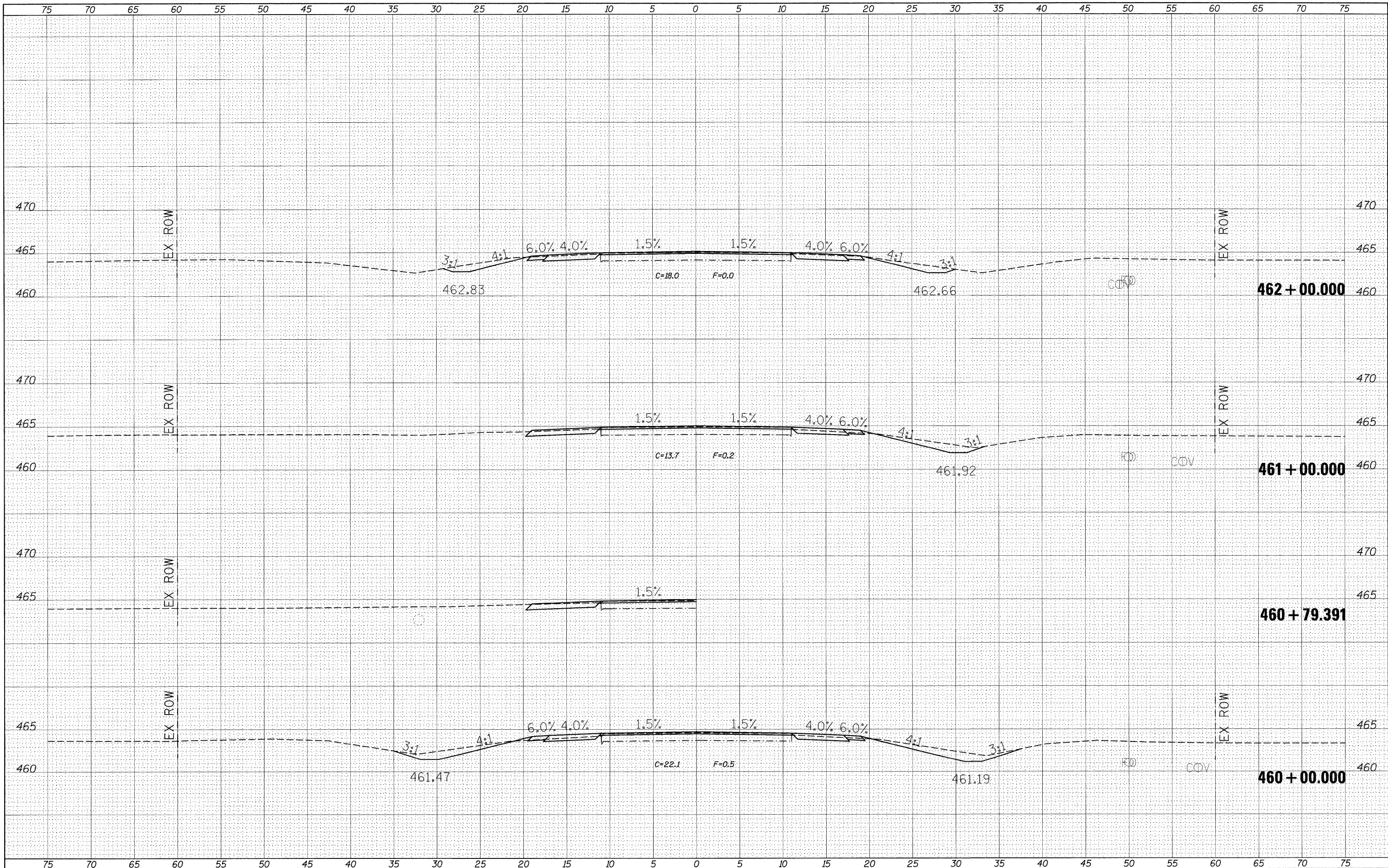
DATE	
BY	
SURVEYED	
PLANNED	
NOTE BOOK	
AREAS CHECKED	
NO.	



FILE NAME =	USER NAME = #USER#	DESIGNED -	REVISED -	STATE OF ILLINOIS DEPARTMENT OF TRANSPORTATION	CROSS SECTION SHEETS			F.A.P. RTE. 869	SECTION **	COUNTY *	TOTAL SHEETS 299	SHEET NO. 284	
#FILE#		DRAWN -	REVISED -		SCALE:	SHEET NO. OF SHEETS	STA. 456+99.621 TO STA. 459+00.000	ILLINOIS FED. AID PROJECT		CONTRACT NO. 98797			
		CHECKED -	REVISED -										
		DATE -	REVISED -										

DATE	
BY	
SUPERVISED	
FLIPPED	
NOTE BOOK	
NO.	

DATE	
BY	
SUPERVISED	
FLIPPED	
NOTE BOOK	
NO.	



FILE NAME =
#FILE#

USER NAME = #USER#	DESIGNED -	REVISED -
	DRAWN -	REVISED -
PLOT SCALE = #SCALE#	CHECKED -	REVISED -
PLOT DATE = #DATE#	DATE -	REVISED -

**STATE OF ILLINOIS
DEPARTMENT OF TRANSPORTATION**

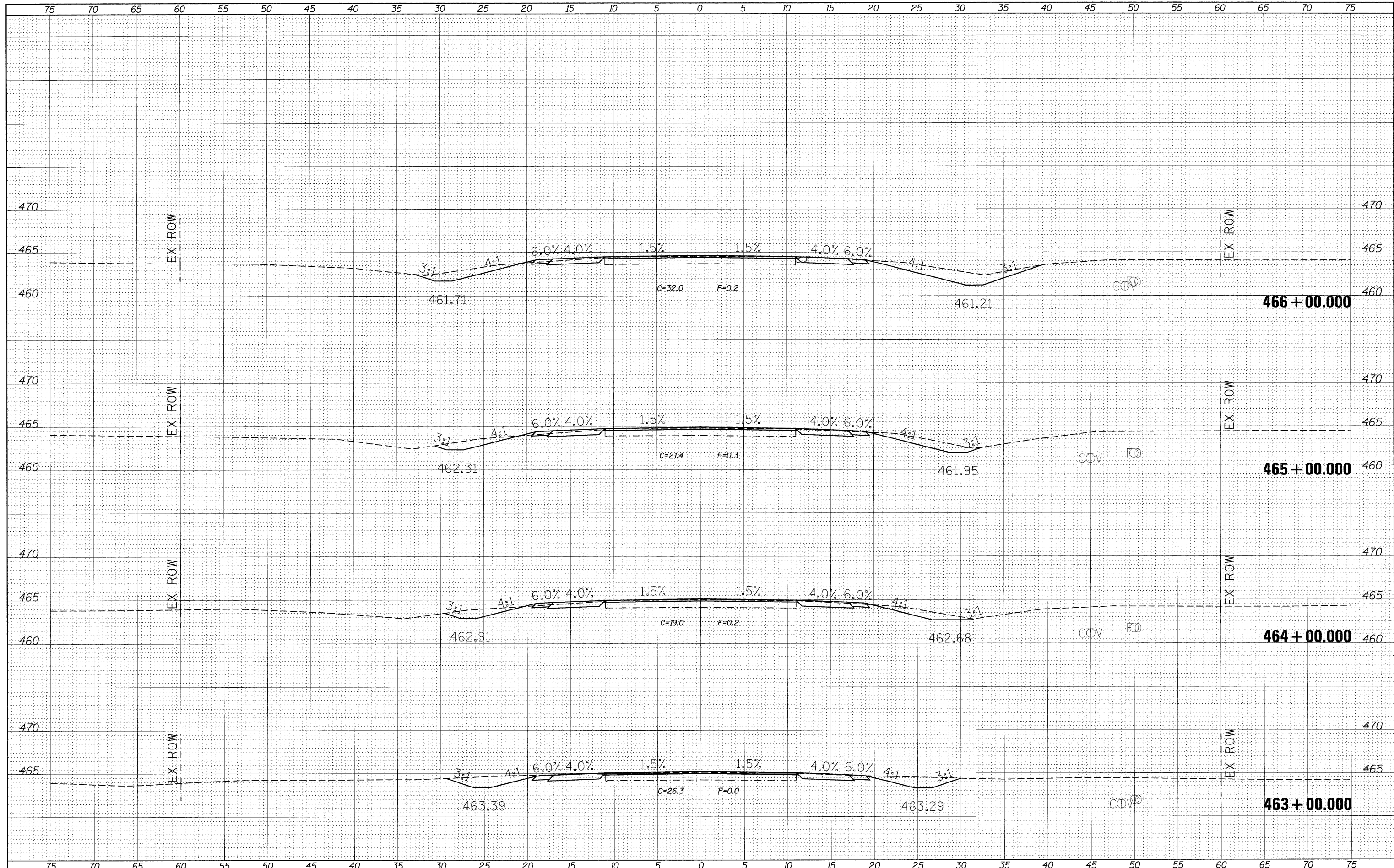
CROSS SECTION SHEETS
SCALE: SHEET NO. OF SHEETS STA. 460+00.000 TO STA. 462+00.000

F.A.P. RTE. 869	SECTION **	COUNTY *	TOTAL SHEETS 299	SHEET NO. 285
ILLINOIS FED. AID PROJECT			CONTRACT NO. 98797	

**1-1,1,3,6)R-1,RS-3(1,3,6)B-2 *PERRY & FRANKLIN

DATE	
BY	
SURVEYED	
PLOTTED	
NOTE BOOK	
AREAS CHECKED	
NO.	

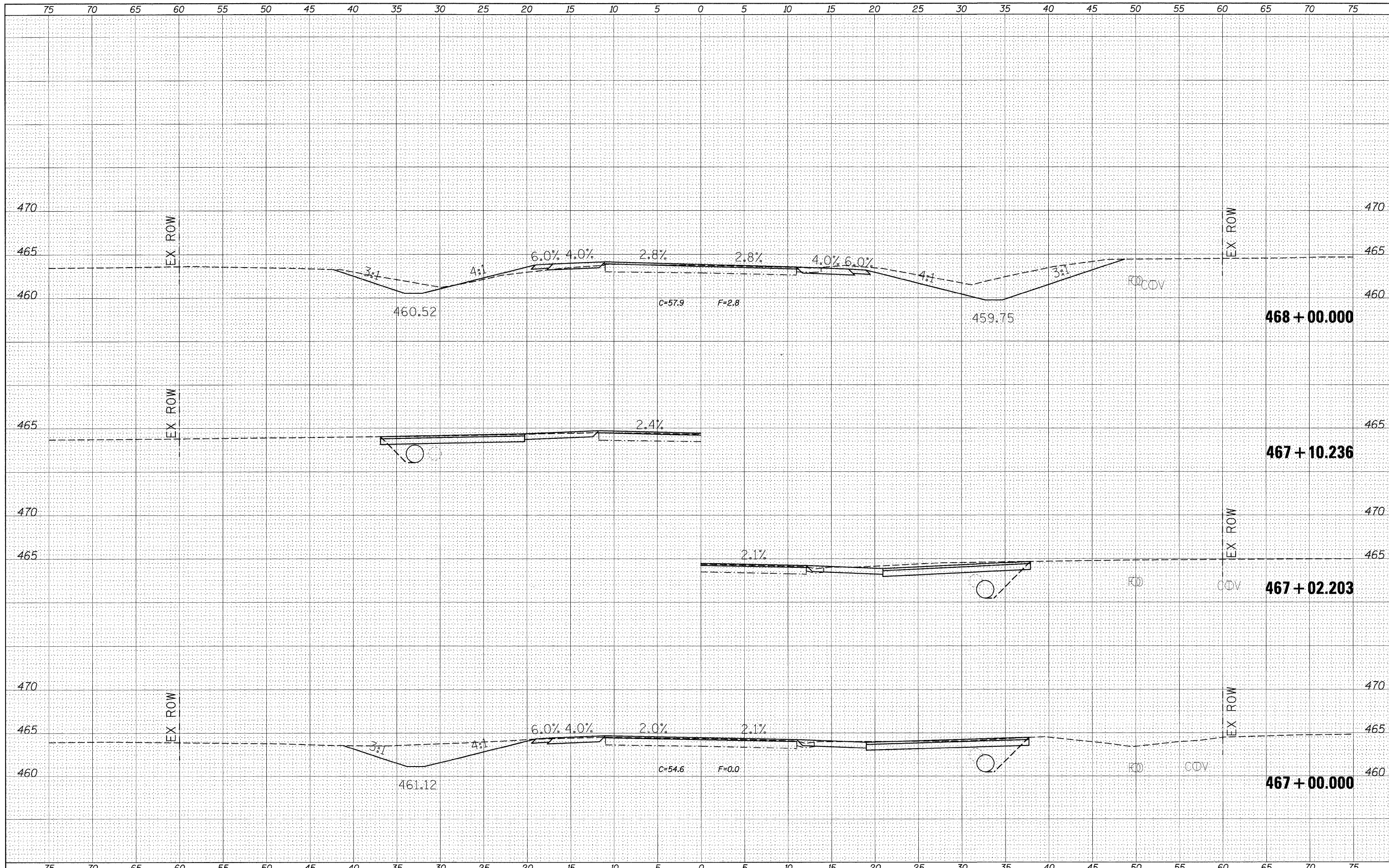
DATE	
BY	
SURVEYED	
PLOTTED	
NOTE BOOK	
AREAS CHECKED	
NO.	



FILE NAME =	USER NAME = #USER#	DESIGNED -	REVISED -	STATE OF ILLINOIS DEPARTMENT OF TRANSPORTATION	CROSS SECTION SHEETS	F.A.P. RTE.	SECTION	COUNTY	TOTAL SHEETS	SHEET NO.
#FILE#		DRAWN -	REVISED -			869	**	.	299	286
		CHECKED -	REVISED -			CONTRACT NO. 98797		ILLINOIS FED. AID PROJECT		
		DATE -	REVISED -			SCALE: SHEET NO. OF SHEETS STA. 463+00.000 TO STA. 466+00.000		**1-1,3,6)R-1,RS-3(1,3,6)B-2		

DATE	
BY	
FINAL SURVEY	
NOTE BOOK	
NO.	

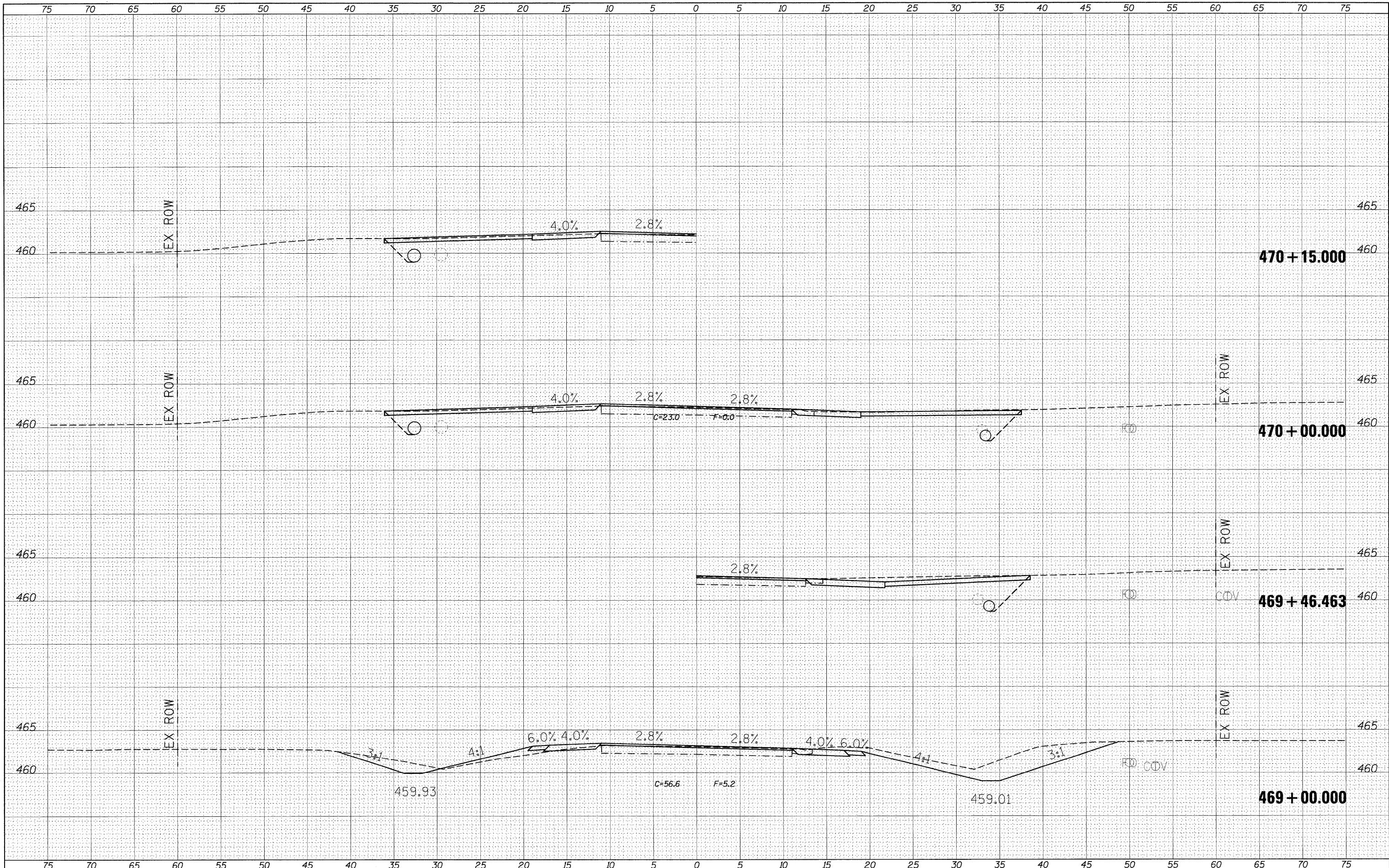
DATE	
BY	
ORIGINAL SURVEY	
NOTE BOOK	
NO.	



FILE NAME =	USER NAME = #USER#	DESIGNED -	REVISED -	STATE OF ILLINOIS DEPARTMENT OF TRANSPORTATION	CROSS SECTION SHEETS SCALE: SHEET NO. OF SHEETS STA. 467+00.000 TO STA. 468+00.000	F.A.P. RTE. 869	SECTION **	COUNTY *	TOTAL SHEETS 287	SHEET NO. 287	
#FILE#		DRAWN -	REVISED -			CONTRACT NO. 98797		ILLINOIS FED. AID PROJECT			
PLOT SCALE = #SCALE#		CHECKED -	REVISED -								
PLOT DATE = #DATE#		DATE -	REVISED -								

DATE	
BY	
SURVEYED	
PLOTTED	
NOTE	
AREAS CHECKED	
NO.	

DATE	
BY	
SURVEYED	
PLOTTED	
NOTE	
AREAS CHECKED	
NO.	

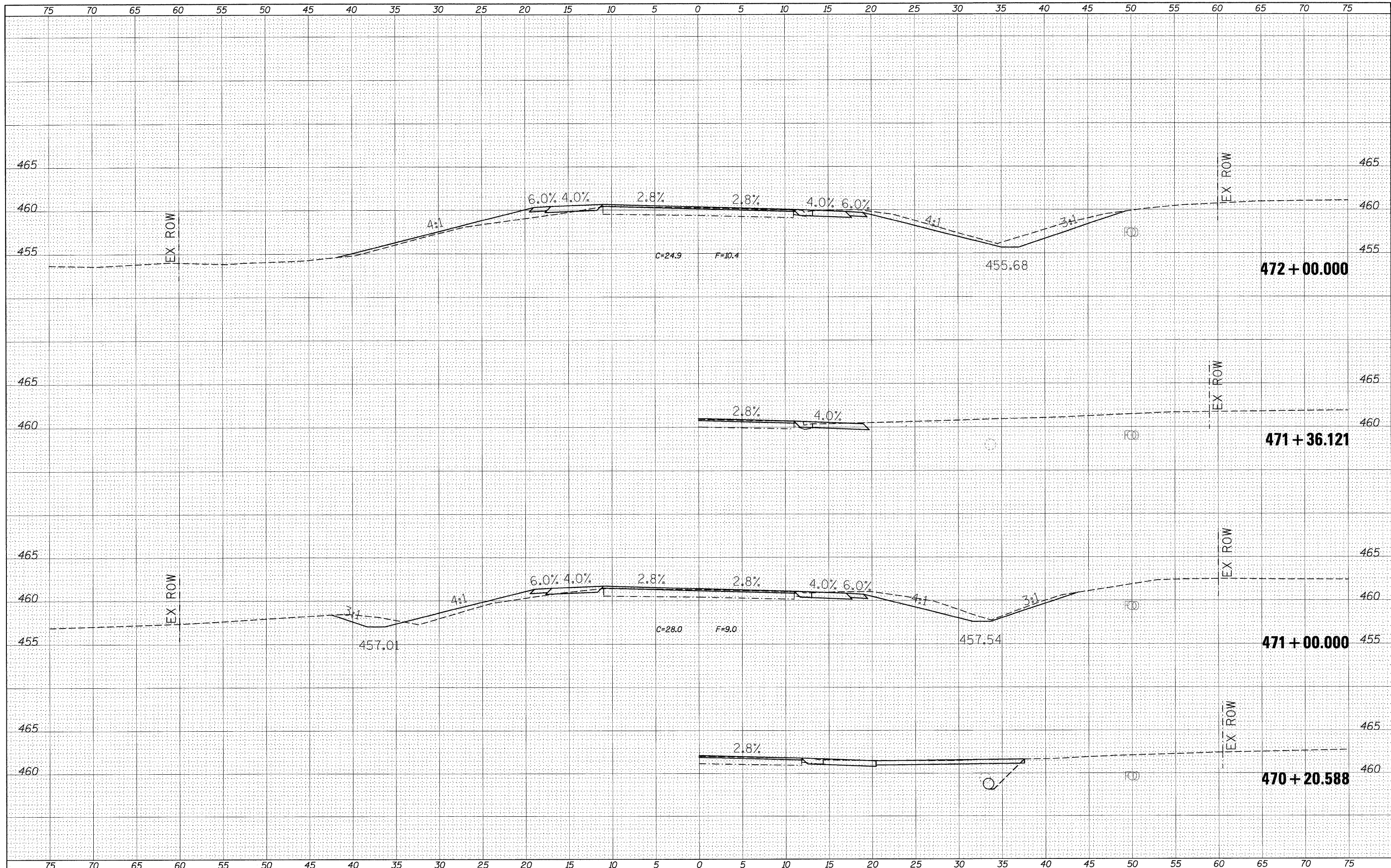


FILE NAME =	USER NAME = \$USER\$	DESIGNED -	REVISED -	STATE OF ILLINOIS DEPARTMENT OF TRANSPORTATION	CROSS SECTION SHEETS		F.A.P. RTE.	SECTION	COUNTY	TOTAL SHEETS	SHEET NO.
\$FILEL\$		DRAWN -	REVISED -		869	**	*	299	288		
	PLLOT SCALE = \$SCALE\$	CHECKED -	REVISED -		CONTRACT NO. 98797			ILLINOIS FED. AID PROJECT			
	PLLOT DATE = \$DATE\$	DATE -	REVISED -		SCALE:	SHEET NO. OF SHEETS	STA. 469+00.000 TO STA. 470+15.000	*PERRY & FRANKLIN			

**U-1,1,3,6)R-1,RS-3;(1,3,6)B-2

DATE	
BY	
SURVEYED	
PLOTTED	
NOTE BOOK	
AREAS CHECKED	
NO.	

DATE	
BY	
ORIGINAL SURVEY	
PLOTTED	
NOTE BOOK	
AREAS CHECKED	
NO.	



FILE NAME =
 #FILE#

USER NAME = #USER#	DESIGNED -	REVISED -
	DRAWN -	REVISED -
PLOT SCALE = #SCALE#	CHECKED -	REVISED -
PLOT DATE = #DATE#	DATE -	REVISED -

**STATE OF ILLINOIS
 DEPARTMENT OF TRANSPORTATION**

CROSS SECTION SHEETS

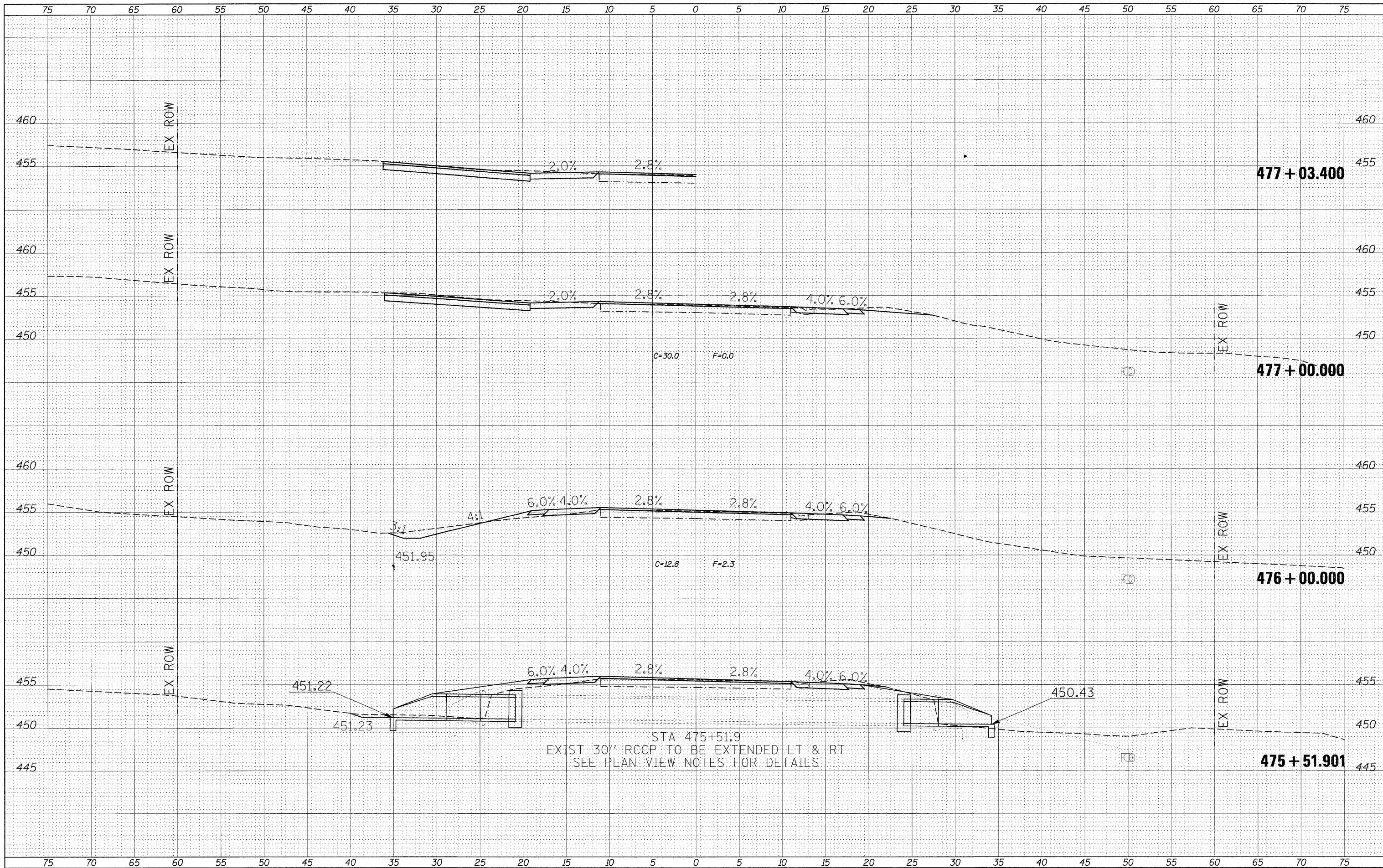
SCALE: SHEET NO. OF SHEETS STA. 470+20.588 TO STA. 472+00.000

F.A.P. RTE.	SECTION	COUNTY	TOTAL SHEETS	SHEET NO.
869	**	*	299	289
			CONTRACT NO. 98797	
			ILLINOIS FED. AID PROJECT	

**1-1,3,6)R-1,RS-3;1,3,6)B-2 PERRY & FRANKLIN

DATE	
BY	
FINAL SURVEY	
SURVEYED	
PLOTTED	
NOTE BOOK	
TEMPLATE	
AREAS CHECKED	
NO.	

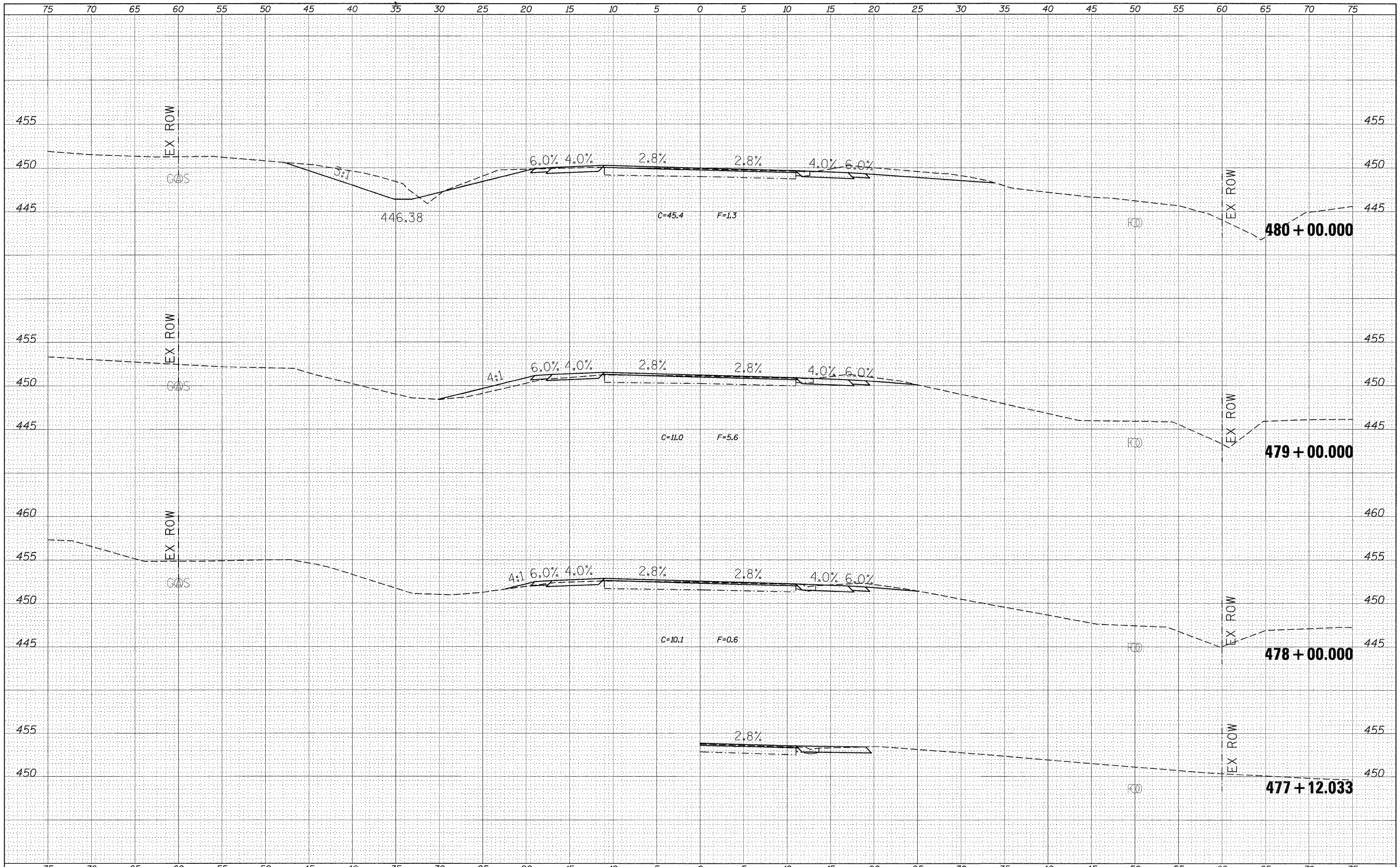
DATE	
BY	
ORIGINAL SURVEY	
SURVEYED	
PLOTTED	
NOTE BOOK	
TEMPLATE	
AREAS CHECKED	
NO.	



FILE NAME =	USER NAME = steincw	DESIGNED -	REVISED -	STATE OF ILLINOIS DEPARTMENT OF TRANSPORTATION	CROSS SECTION SHEETS		F.A.P. RTE.	SECTION	COUNTY	TOTAL SHEETS	SHEET NO.
c:\pw_work\p\idot\steincw\dms43654\work-xsst2.dgn	DRAWN -	REVISED -	869				**	*	299	291	
PLOT SCALE = 5.0000' / 1" IN.	CHECKED -	REVISED -	CONTRACT NO. 98797								
PLOT DATE = 4/13/2011	DATE -	REVISED -	ILLINOIS FED. AID PROJECT								
SCALE:					SHEET NO.	OF SHEETS	STA. 475+51.901 TO STA. 477+03.400		ILLINOIS FED. AID PROJECT		

DATE	
BY	
ORIGINAL SURVEY	
SHRINKED SURVEY	
PLOTTED	
NOTE BOOK	
TEMPLATE	
AREAS CHECKED	
NO.	

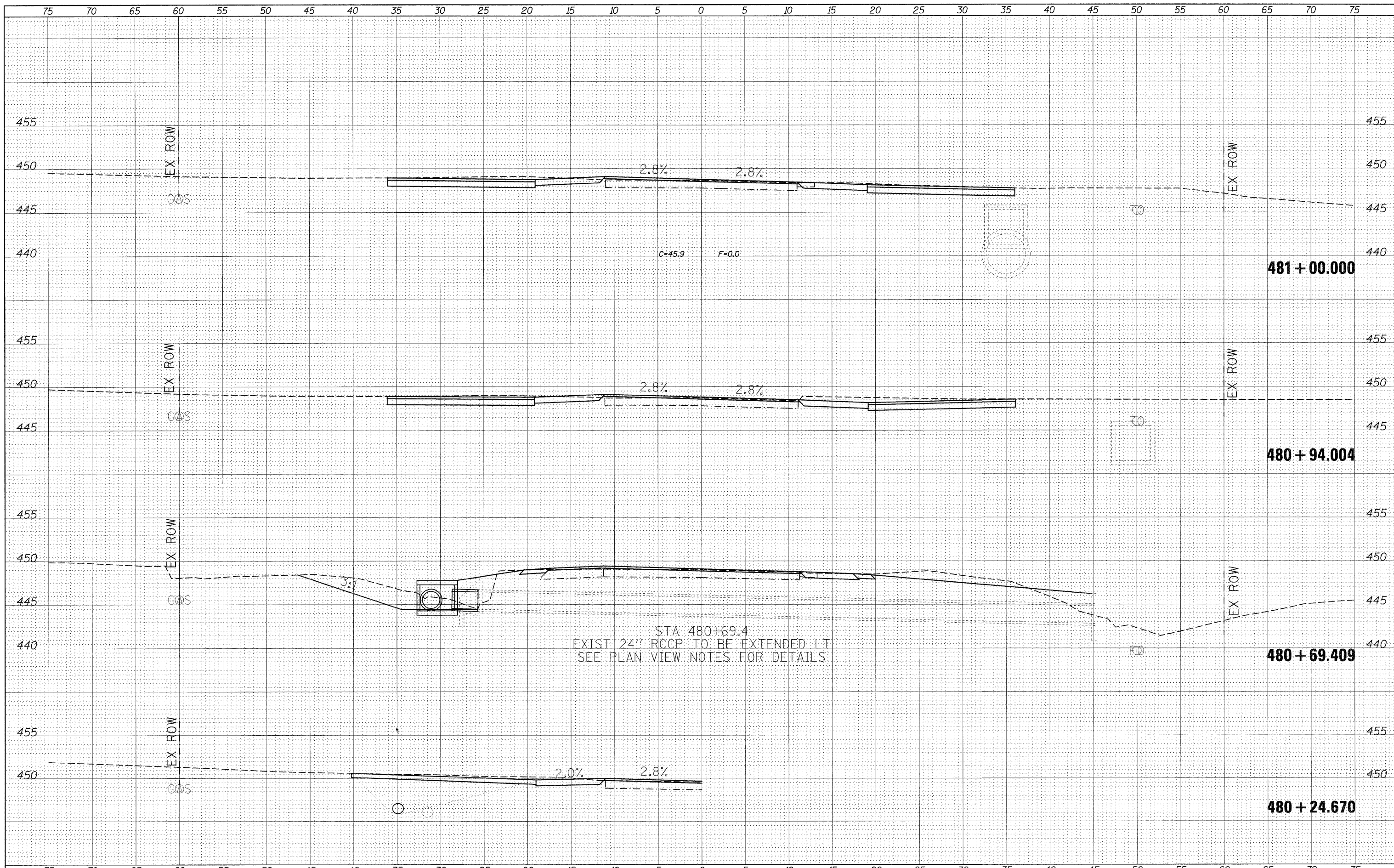
DATE	
BY	
ORIGINAL SURVEY	
SHRINKED SURVEY	
PLOTTED	
NOTE BOOK	
TEMPLATE	
AREAS CHECKED	
NO.	



FILE NAME =	USER NAME = steinow	DESIGNED -	REVISED -	STATE OF ILLINOIS DEPARTMENT OF TRANSPORTATION	CROSS SECTION SHEETS				F.A.P. RTE.	SECTION	COUNTY	TOTAL SHEETS	SHEET NO.
ct:\pw\work\p\wdos\steinow\dms43654\work\ssht2.dgn		DRAWN -	REVISED -		869	**	*	299	292				
PLOT SCALE = 5.0000' / IN.		CHECKED -	REVISED -		SCALE: SHEET NO. OF SHEETS STA. 477+12.033 TO STA. 480+00.000				CONTRACT NO. 98797				
PLOT DATE = 4/13/2011		DATE -	REVISED -		ILLINOIS FED. AID PROJECT				**1-1,1,3,6R-1,RS-3(1,3,6)B-2				

DATE	
BY	
ORIGINAL SURVEY	
SURVEYED	
PLOTTED	
TEMPLATE	
NOTE BOOK	
AREAS CHECKED	
NO.	

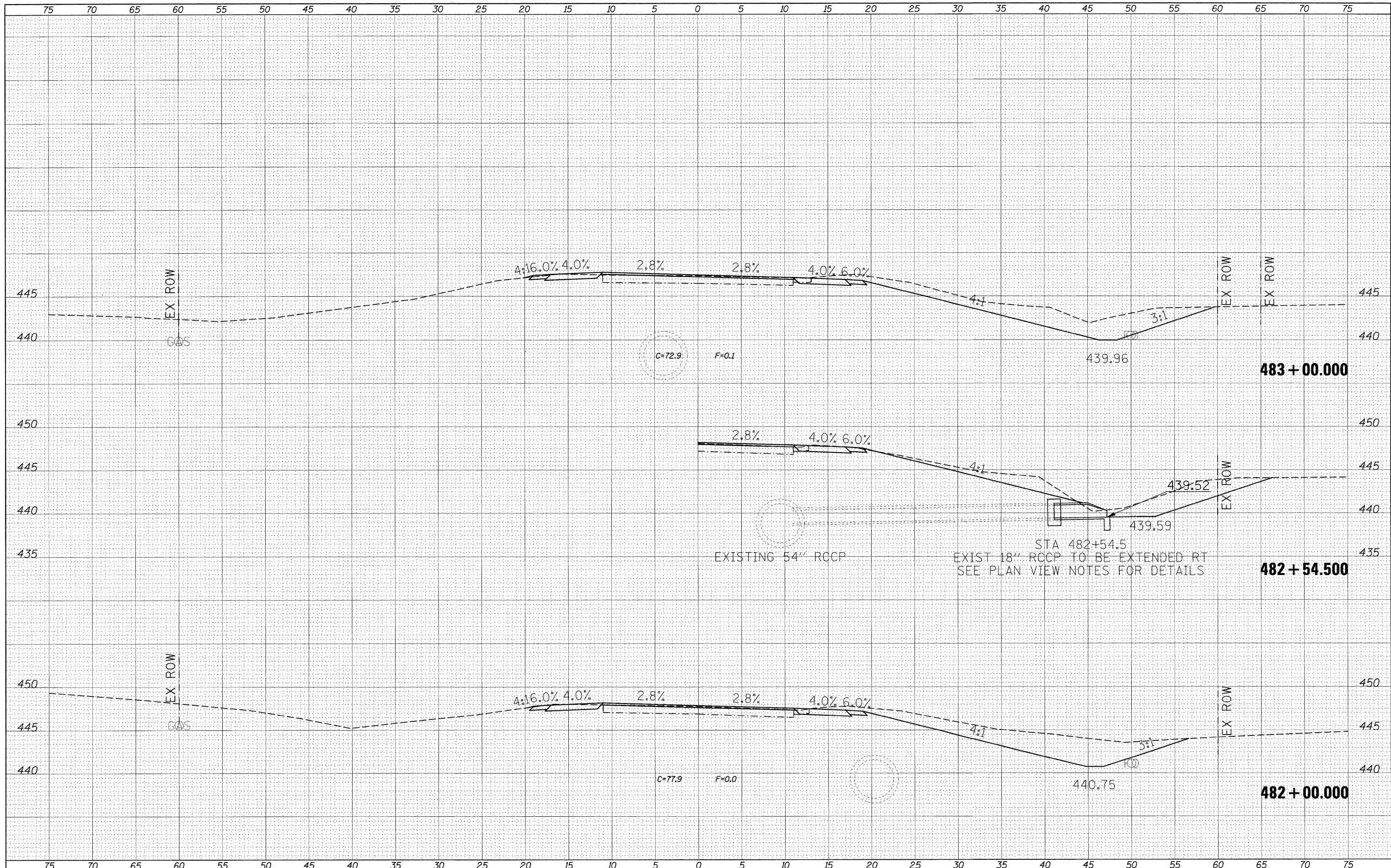
DATE	
BY	
ORIGINAL SURVEY	
SURVEYED	
PLOTTED	
TEMPLATE	
NOTE BOOK	
AREAS CHECKED	
NO.	



FILE NAME =	USER NAME = steincw	DESIGNED -	REVISED -	STATE OF ILLINOIS DEPARTMENT OF TRANSPORTATION	CROSS SECTION SHEETS				F.A.P. RTE.	SECTION	COUNTY	TOTAL SHEETS	SHEET NO.	
ci:\pw_work\pwidot\steincw\dms43654\work-xasht2.dgn		DRAWN -	REVISED -		SCALE:	SHEET NO.	OF	SHEETS	STA. 480+24.670 TO STA. 481+00.000	869	**	*	299	293
		PLOT SCALE = 5.0000' / IN.	REVISED -		CONTRACT NO. 98797					ILLINOIS FED. AID PROJECT				
		PLOT DATE = 4/13/2011	REVISED -						**1-1,1,3,6R-1,RS-3;1,3,6IB-2					

DATE	
BY	
SURVEYED	
PLOTTED	
FINAL SURVEY	
NOTE BOOK	
NO.	

DATE	
BY	
SURVEYED	
PLOTTED	
ORIGINAL SURV.	
NOTE BOOK	
NO.	



FILE NAME =	USER NAME = #USER#
#FILE#	DESIGNED -
	DRAWN -
	CHECKED -
	DATE - #DATE#

REVISIED -
REVISIED -
REVISIED -
REVISIED -

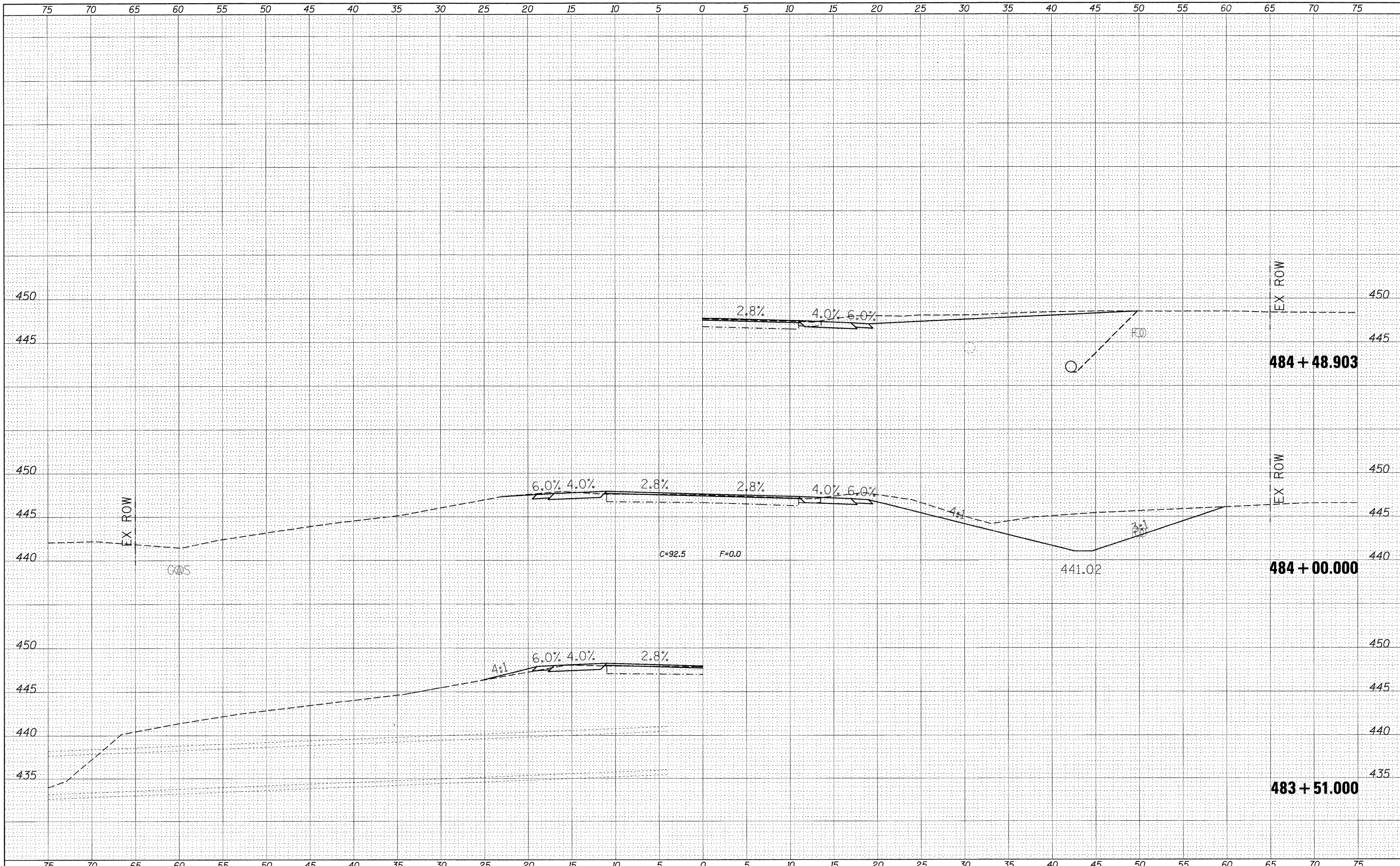
**STATE OF ILLINOIS
DEPARTMENT OF TRANSPORTATION**

CROSS SECTION SHEETS			
SCALE:	SHEET NO.	OF SHEETS	STA. 482+00.000 TO STA. 483+00.000

F.A.P. RTE.	SECTION	COUNTY	TOTAL SHEETS	SHEET NO.
869	**	*	299	294
ILLINOIS FED. AID PROJECT			CONTRACT NO. 98797	

DATE	
BY	
FINAL SURVEY	
SURVEYED	
PLOTTED	
SCALE	
NOTE BOOK	
AREAS CHECKED	
NO.	

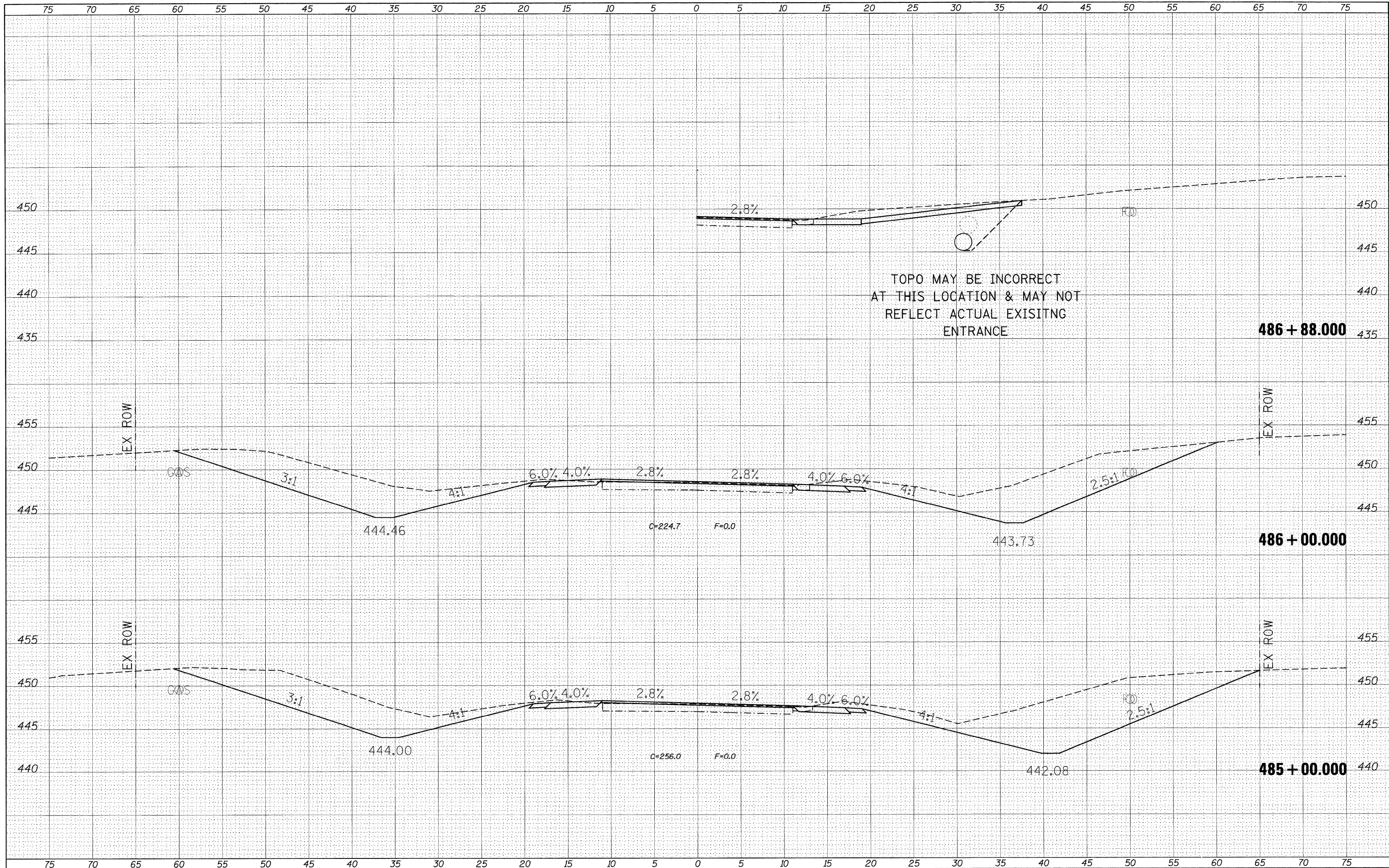
DATE	
BY	
ORIGINAL SURVEY	
SURVEYED	
PLOTTED	
SCALE	
NOTE BOOK	
AREAS CHECKED	
NO.	



FILE NAME =	USER NAME = #USER#	DESIGNED -	REVISD -	STATE OF ILLINOIS DEPARTMENT OF TRANSPORTATION	CROSS SECTION SHEETS				F.A.P. RTE.	SECTION	COUNTY	TOTAL SHEETS	SHEET NO.
#FILEL#		DRAWN -	REVISD -		869	**	*	299	295				
	PLOT SCALE = #SCALE#	CHECKED -	REVISD -		SCALE: SHEET NO. OF SHEETS STA. 483+51.000 TO STA. 484+48.903				CONTRACT NO. 98797				
	PLOT DATE = #DATE#	DATE -	REVISD -		ILLINOIS FED. AID PROJECT				CONTRACT NO. 98797				

BY	DATE
FINAL SURVEY	NO.
SURVEYED	NO.
PLOTTED	NO.
NOTE	NO.
AREAS CHECKED	NO.

BY	DATE
ORIGINAL SURVEY	NO.
SURVEYED	NO.
PLOTTED	NO.
NOTE	NO.
AREAS CHECKED	NO.



FILE NAME =
#FILE#

USER NAME = #USER#	DESIGNED -	REVISED -
	DRAWN -	REVISED -
PLOT SCALE = #SCALE#	CHECKED -	REVISED -
PLOT DATE = #DATE#	DATE -	REVISED -

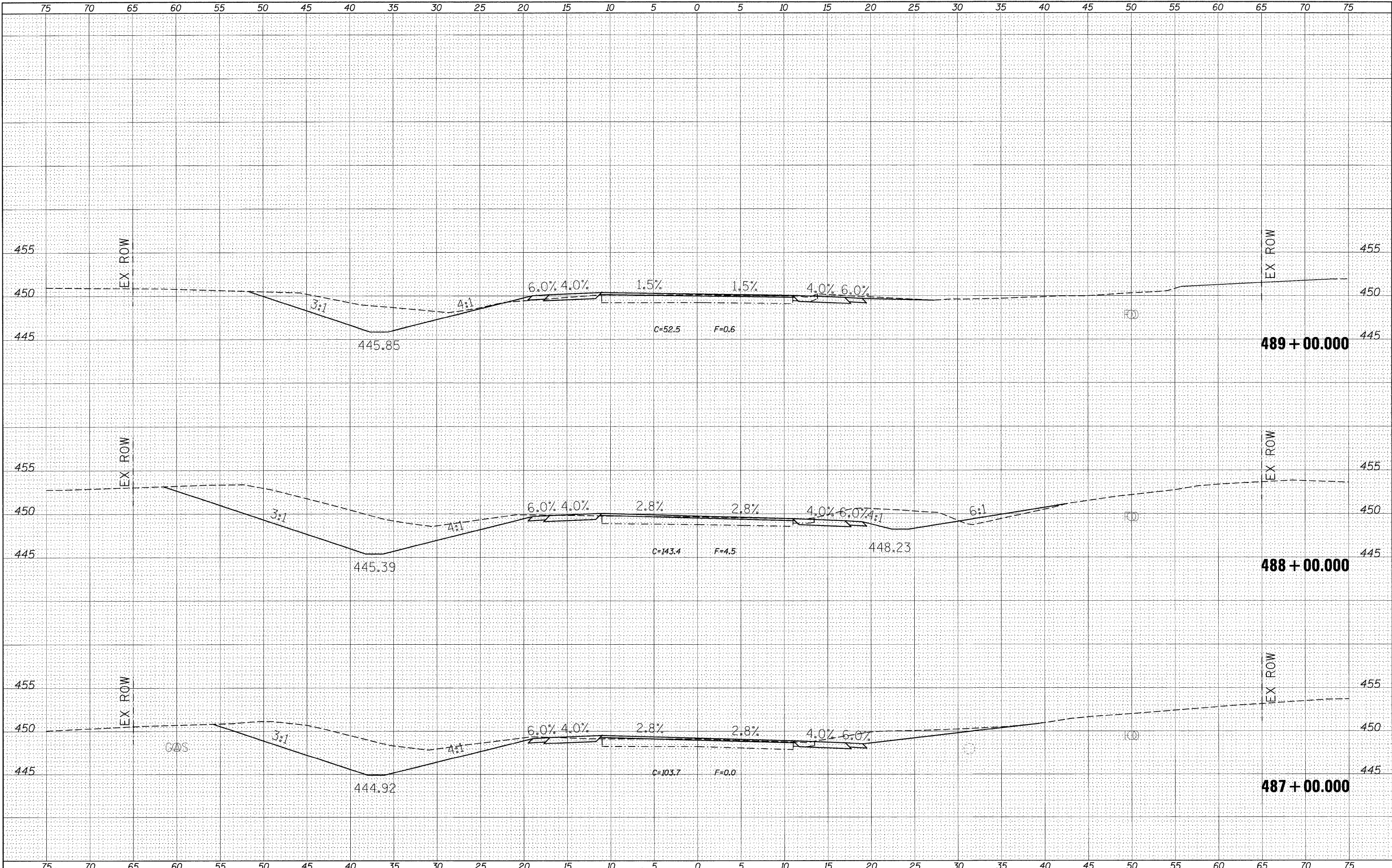
**STATE OF ILLINOIS
DEPARTMENT OF TRANSPORTATION**

CROSS SECTION SHEETS			
SCALE:	SHEET NO.	OF SHEETS	STA. 485+00.000 TO STA. 486+88.000

F.A.P. RTE. 869	SECTION **	COUNTY *	TOTAL SHEETS 299	SHEET NO. 296
ILLINOIS FED. AID PROJECT			CONTRACT NO. 98797	

FINAL	SURVEYED	DATE
SURVEY	PLANTED	BY
NOTE BOOK	TEMPLATE	
NO.	AREAS CHECKED	

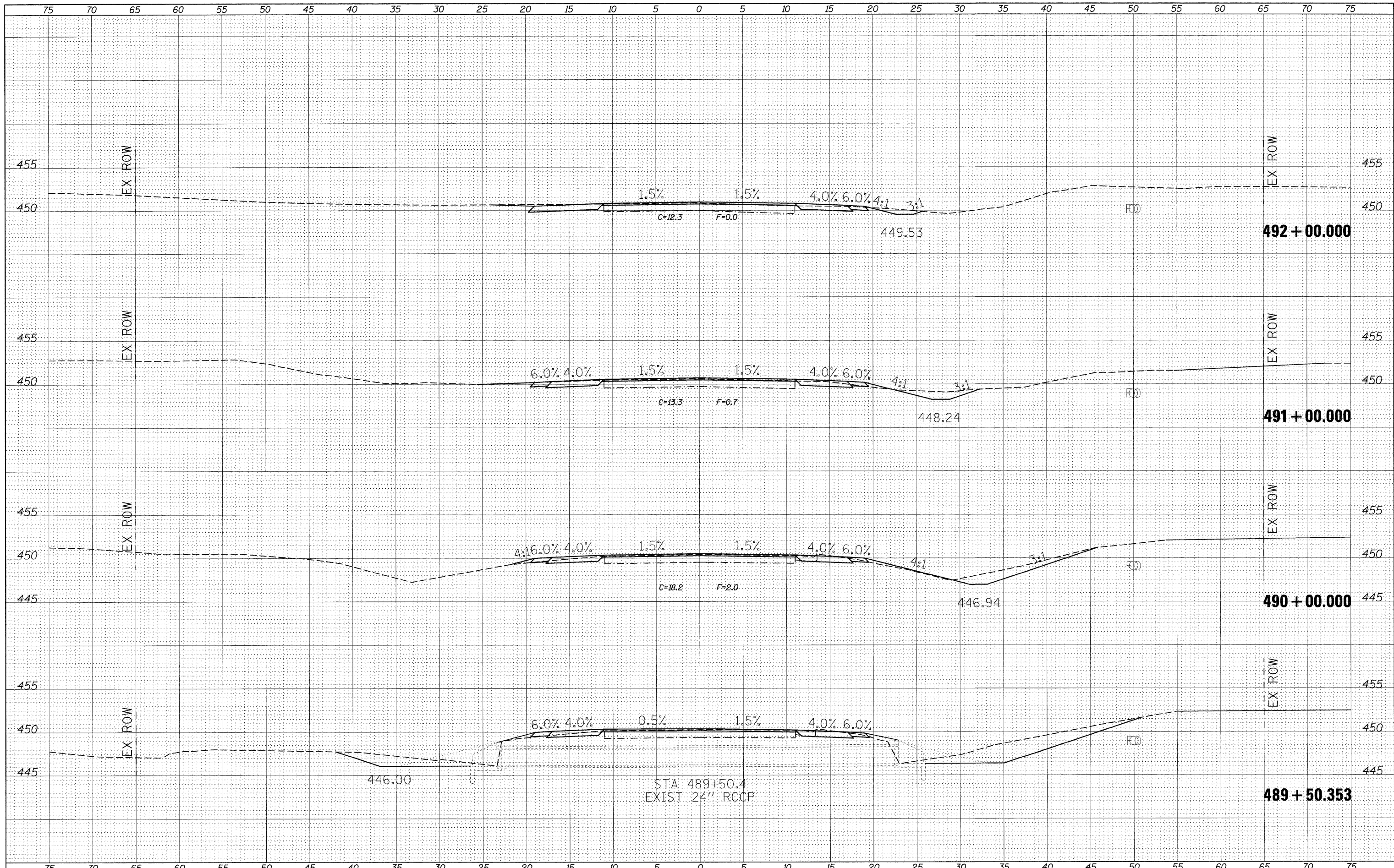
ORIGINAL	SURVEYED	DATE
SURVEY	PLANTED	BY
NOTE B	TEMPLATE	
NO.	AREAS CHECKED	



FILE NAME =	USER NAME = #USER*	DESIGNED -	REVISED -	STATE OF ILLINOIS DEPARTMENT OF TRANSPORTATION	CROSS SECTION SHEETS			F.A.P. RTE. 869	SECTION **	COUNTY *	TOTAL SHEETS 299	SHEET NO. 297
#FILEL\$		DRAWN -	REVISED -		SCALE:	SHEET NO. OF SHEETS	STA. 487+00.000 TO STA. 489+00.000	CONTRACT NO. 98797		ILLINOIS FED. AID PROJECT		
		CHECKED -	REVISED -		** (1-1, 1.3, 6) R-1, RS-3 (1, 3, 6) B-2							
		DATE -	REVISED -		* PERRY & FRANKLIN							

BY	DATE
SURVEYED	
NOTE BOOK	
AREAS CHECKED	
NO.	

BY	DATE
SURVEYED	
NOTE BOOK	
AREAS CHECKED	
NO.	



FILE NAME =
#FILE#

USER NAME = #USER#	DESIGNED -	REVISED -
PLOT SCALE = #SCALE#	DRAWN -	REVISED -
PLOT DATE = #DATE#	CHECKED -	REVISED -
	DATE -	REVISED -

**STATE OF ILLINOIS
DEPARTMENT OF TRANSPORTATION**

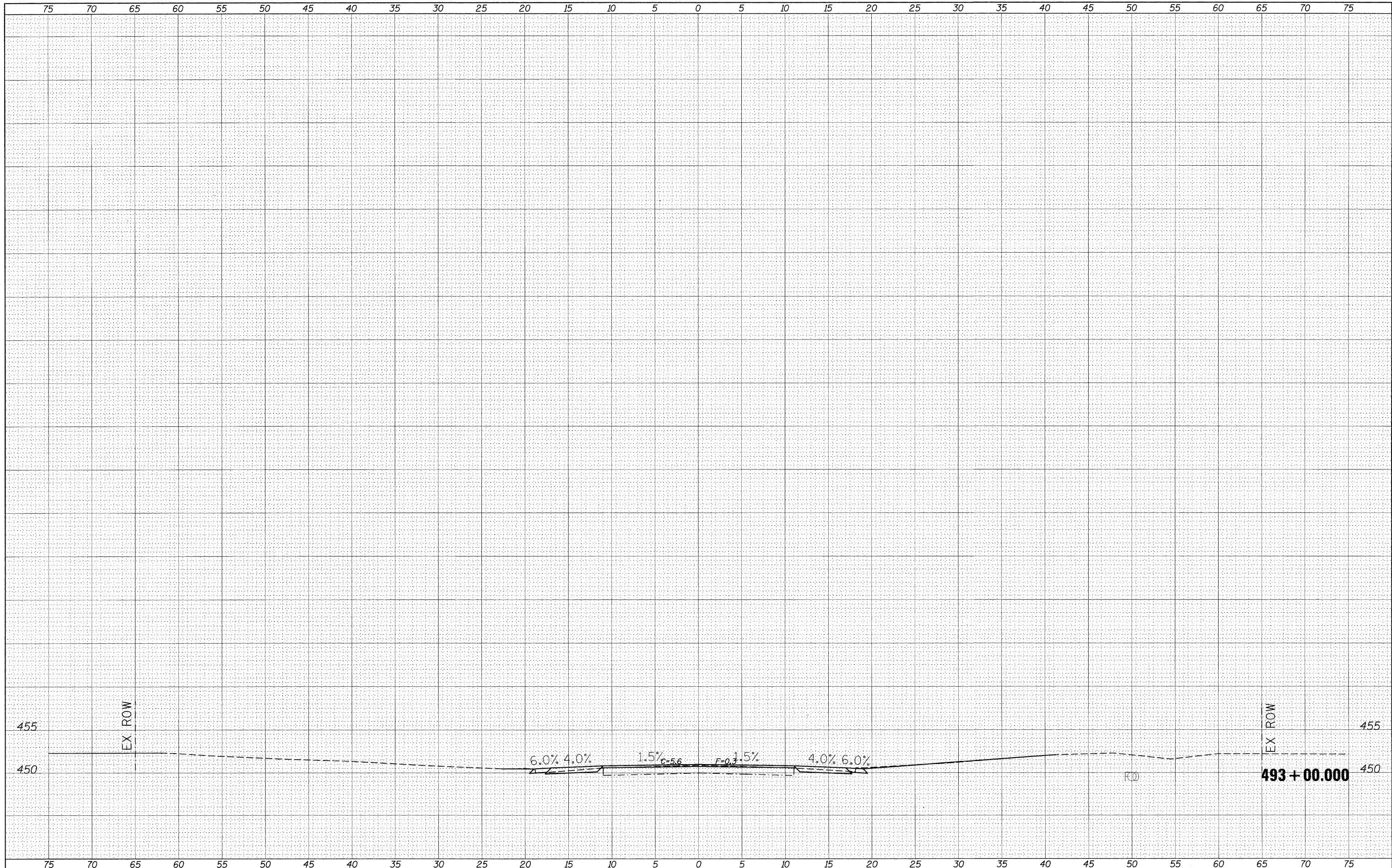
CROSS SECTION SHEETS

SCALE: SHEET NO. OF SHEETS STA. 489+50.353 TO STA. 492+00.000

F.A.P. RTE. 869	SECTION **	COUNTY *	TOTAL SHEETS 299	SHEET NO. 298
ILLINOIS FED. AID PROJECT			CONTRACT NO. 98797	

DATE	
BY	
SURVEYED	
TEMPLATE	
AREAS CHECKED	
FINAL SURVEY NOTE BOOK NO.	

DATE	
BY	
ORIGINAL SURVEY NOTE BOOK NO.	
SURVEYED	
TEMPLATE	
AREAS CHECKED	



FILE NAME =	USER NAME = #USER#
#FILEL#	DESIGNED -
	DRAWN -
	CHECKED -
	DATE -

DESIGNED -	REVISED -
DRAWN -	REVISED -
CHECKED -	REVISED -
DATE -	REVISED -

DESIGNED -	REVISED -
DRAWN -	REVISED -
CHECKED -	REVISED -
DATE -	REVISED -

**STATE OF ILLINOIS
DEPARTMENT OF TRANSPORTATION**

CROSS SECTION SHEETS	
SCALE:	SHEET NO. OF SHEETS STA. 493+00.000 TO STA. 493+00.000

F.A.P. RTE. 869	SECTION **	COUNTY *	TOTAL SHEETS 299	SHEET NO. 299
ILLINOIS FED. AID PROJECT			CONTRACT NO. 98797	