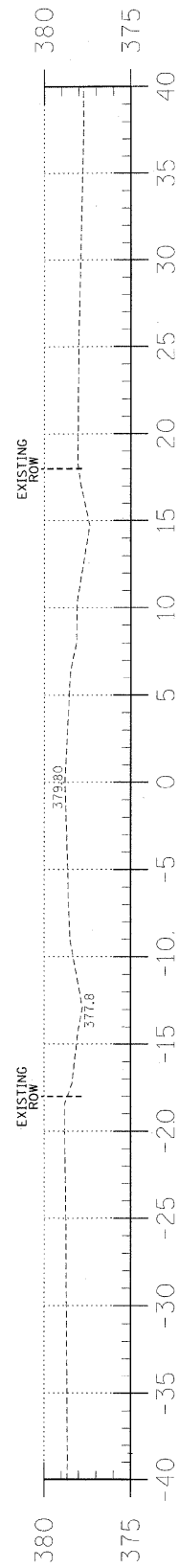
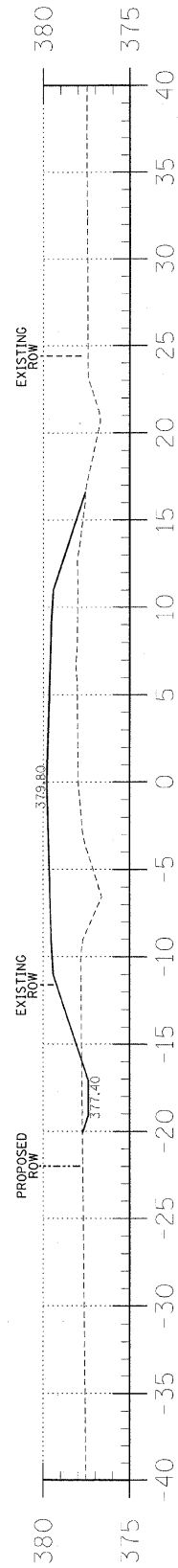


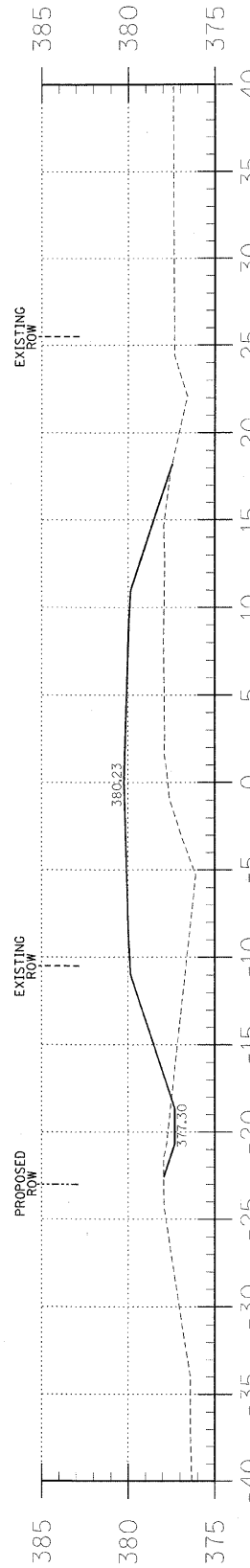
9+00



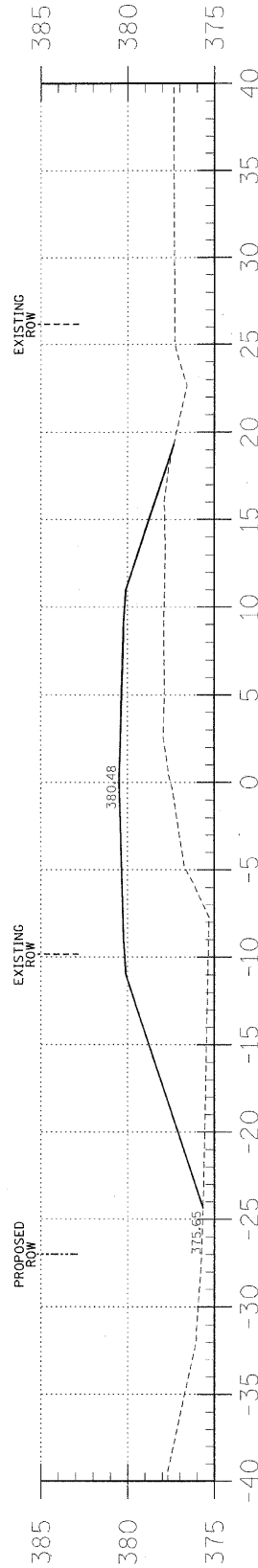
8+00



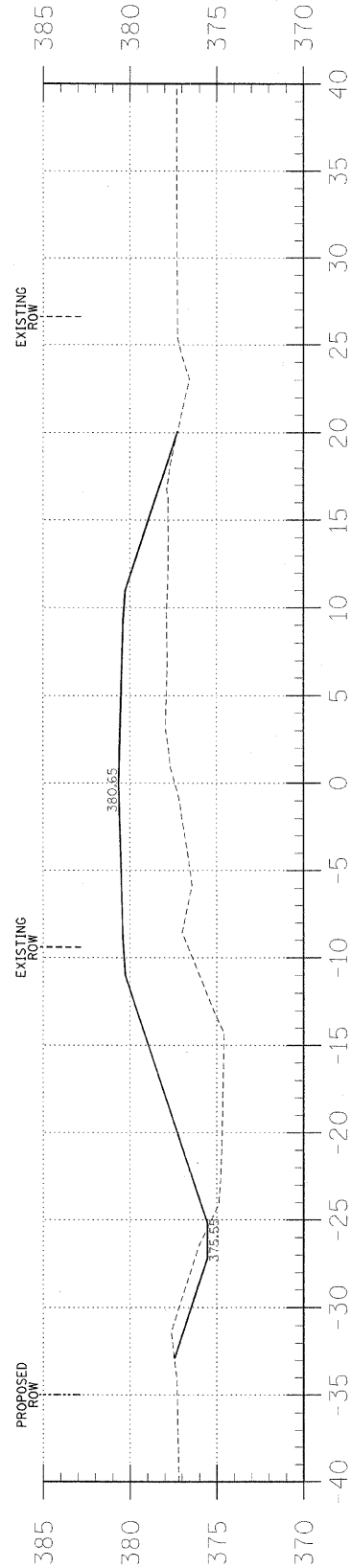
7+00



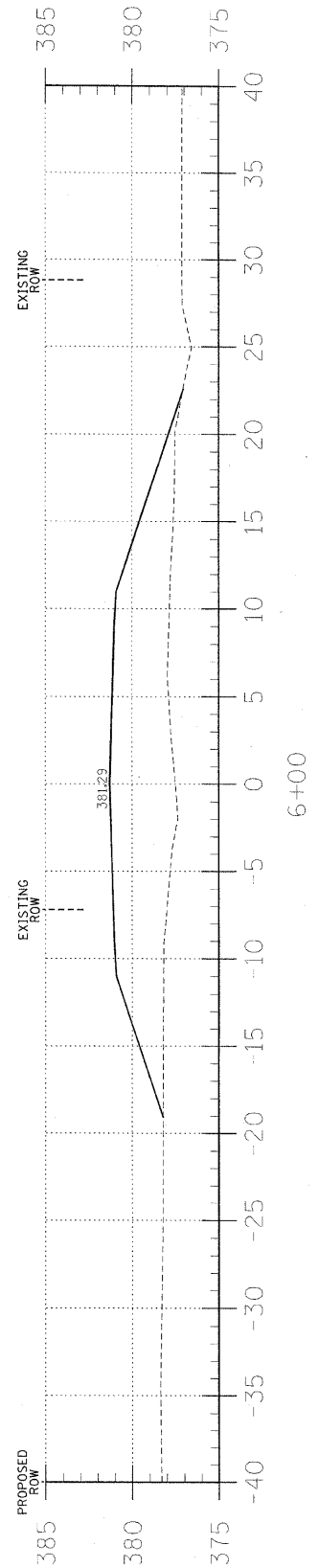
6+75



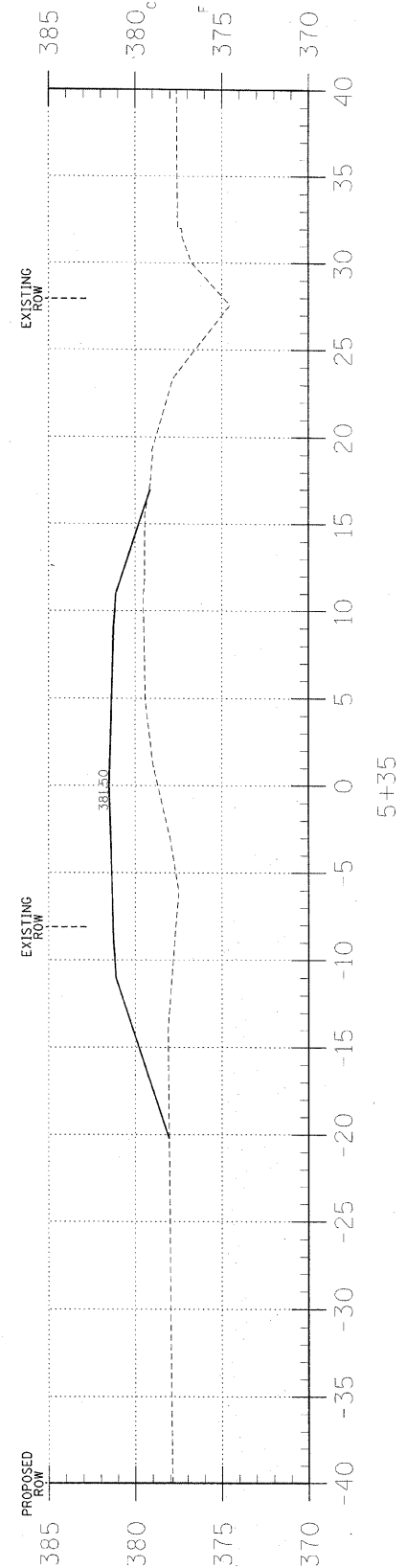
6+60



6+50



6+00



5+35

C = 1.1  
F = 49.3

C = 1.3  
F = 78.1

C = 0.0  
F = 111.3

C = 4.1  
F = 123.3

C = 0.0  
F = 100.5


|                                |                |                  |              |           |
|--------------------------------|----------------|------------------|--------------|-----------|
| TR                             | SECTION        | COUNTY           | TOTAL SHEETS | SHEET NO. |
| 28A                            | 07-08137-00-BR | WHITE            | 13           | 4         |
| FED. ROAD DIST. NO. 9 ILLINOIS |                | FED. AID PROJECT |              |           |
| PROJECT# BROS-193(038)         |                | CONTRACT# 99441  |              |           |
| JOB NO. C-99-546-07            |                | BEAR CREEK TRIB  |              |           |
| LEC JOB # HW11007WH            |                |                  |              |           |

323 W. 3RD ST.  
P.O. BOX 160  
MT. CARMEL, IL  
62863  
PHONE:  
(618)-262-8651  
FAX:  
(618)-263-3327

405 W. STATE ST.  
SUITE 1  
PRINCETON, IN  
47670  
PHONE:  
(812)-366-7611  
FAX:  
(812)-385-2812



PROFESSIONAL DESIGN FIRM  
LAND SURVEY & PROFESSIONAL ENGINEERING CORPORATION  
184-000887  
(62-032435)(35-002769)



AARON M. MEFFORD  
NAME  
*Aaron Mefford*  
SIGNATURE  
DATE  
2-15-11  
EXPIRES

TOWNSHIP ROUTE 28A  
OVER BEAR CREEK TRIBUTARY  
WHITE COUNTY, ILLINOIS

SHEET TITLE:  
CROSS-SECTIONS

SCALE: 1" = 5'  
BY: AMM  
DATE: 2011  
REV:

4 OF 13 SHEETS

SHEET NO.  
4