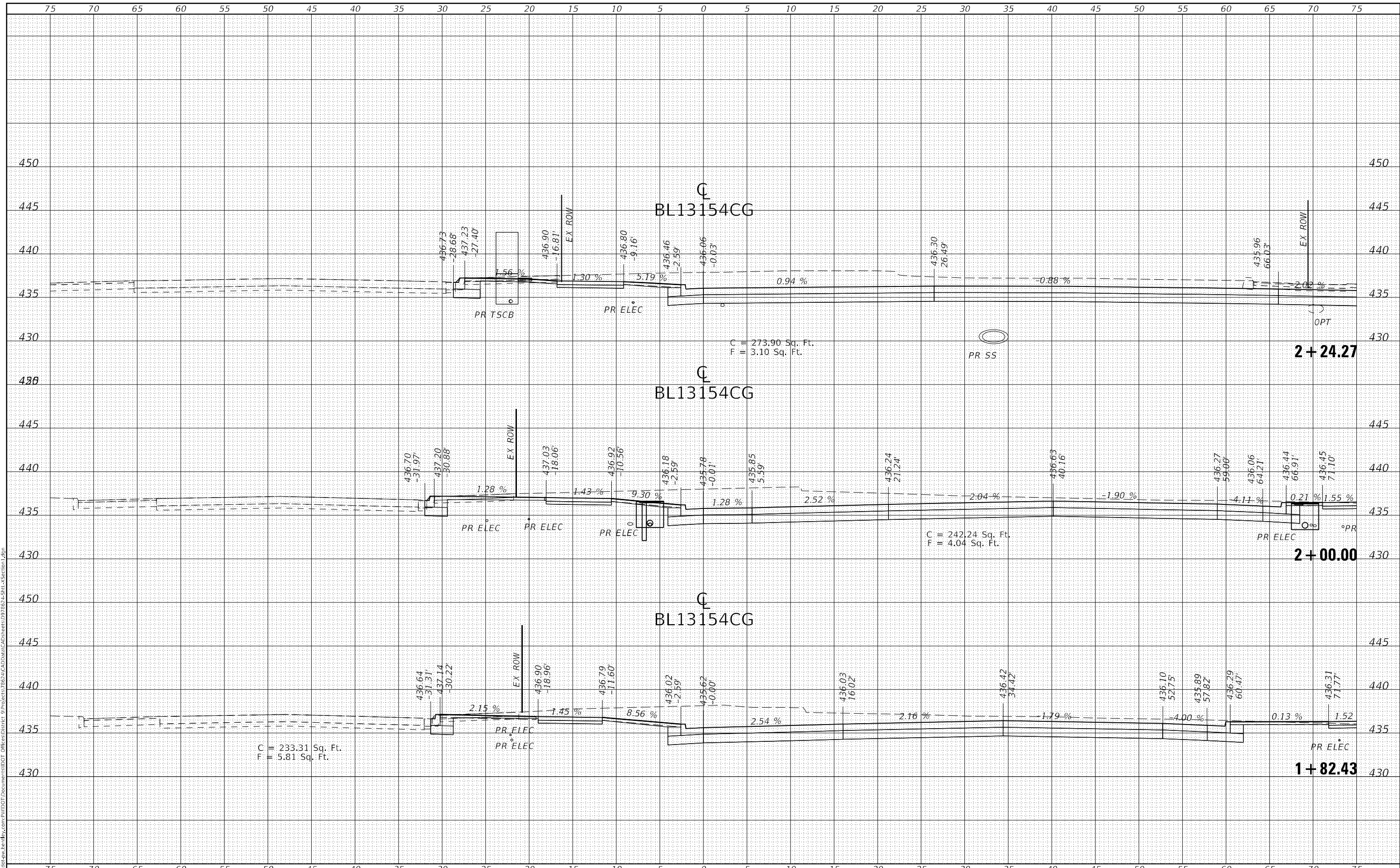


DATE	
BY	
FINAL SURVEY	SURVEYED
NOTE BOOK	PLOTTED
NO.	TEMPLATE
	AREAS CHECKED

DATE	
BY	
ORIGINAL SURVEY	SURVEYED
NOTE BOOK	PLOTTED
NO.	TEMPLATE
	AREAS CHECKED

MODEL: Definit
 FILE NAME: d:\work\pww\hwy\com\pww\DOT\Documents\DOT\Drawings\1021\2-103RS-6\CAD\Sheet\97862-1-SPH-XSection1.dwg



USER NAME = TaylorND	DESIGNED -	REVISED -
	DRAWN -	REVISED -
PLOT SCALE = 10,0000 * / in.	CHECKED -	REVISED -
PLOT DATE = 3/28/2022	DATE -	REVISED -

**STATE OF ILLINOIS
 DEPARTMENT OF TRANSPORTATION**

CROSS SECTIONS - BL13154CG			
SCALE:	SHEET	OF	SHEETS
	STA. 1+82.43		TO STA. 2+24.27

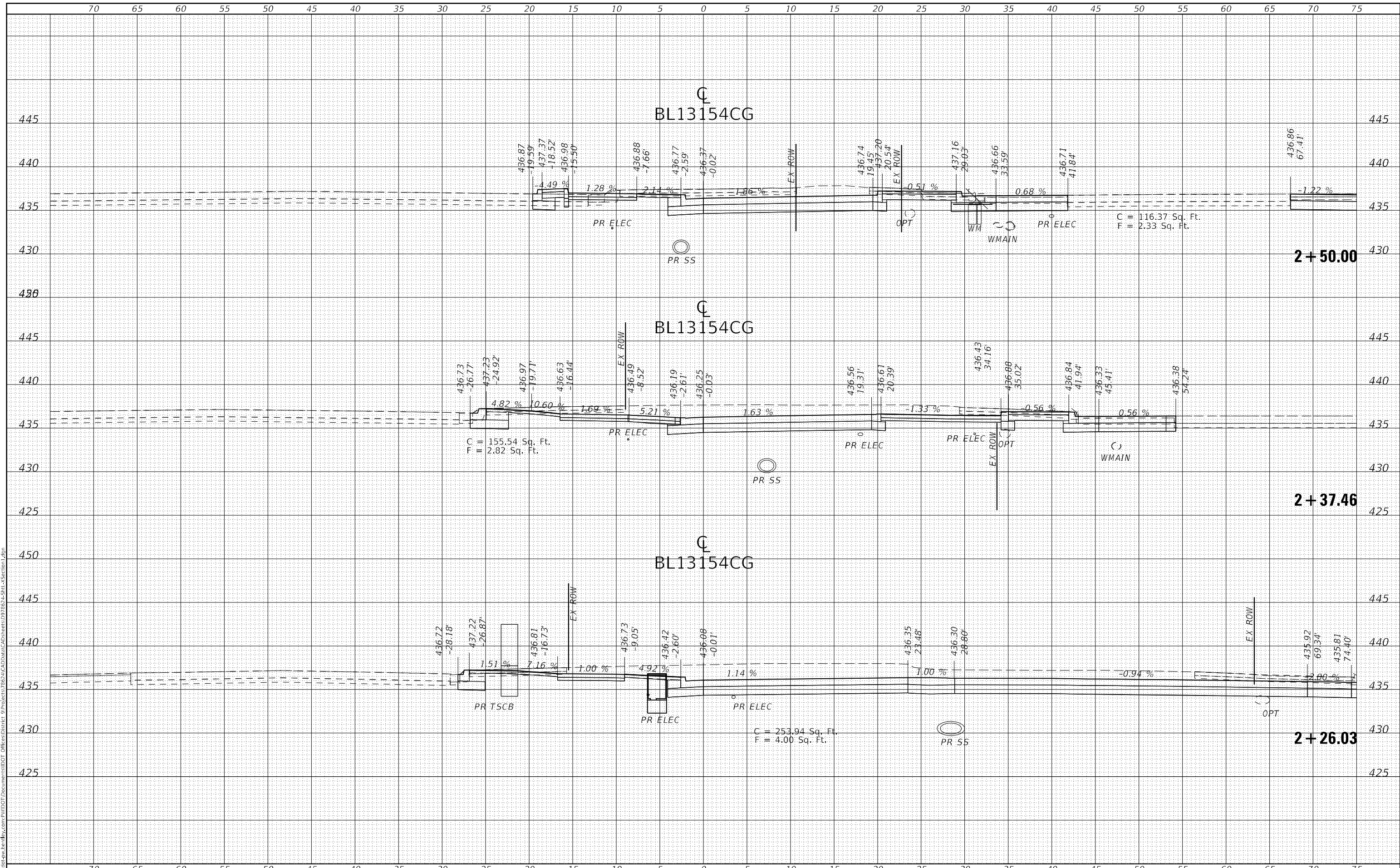
F.A. RTE.	SECTION	COUNTY	TOTAL SHEETS	SHEET NO.
*	(8,19,102)M-2:103RS-6	PERRY	245	201
CONTRACT NO. 78624				
ILLINOIS FED. AID PROJECT				

1FAP 42/FAP 841

DATE	
BY	
SURVEYED	
PLOTTED	
TEMPLATE	
NOTE BOOK	
AREAS CHECKED	
NO.	

DATE	
BY	
SURVEYED	
PLOTTED	
TEMPLATE	
NOTE BOOK	
AREAS CHECKED	
NO.	

MODEL: Definit
 FILE NAME: D:\work\pww\hwy\com\pww\DOT\Documents\1021\DOT\Drawings\1021\1021-15\1021-15\Section1.dgn



USER NAME = TaylorND	DESIGNED -	REVISED -
	DRAWN -	REVISED -
PLOT SCALE = 10,000' = 1 in.	CHECKED -	REVISED -
PLOT DATE = 3/28/2022	DATE -	REVISED -

**STATE OF ILLINOIS
 DEPARTMENT OF TRANSPORTATION**

CROSS SECTIONS - BL13154CG			
SCALE:	SHEET	OF SHEETS	STA. 2+26.03 TO STA. 2+50.00

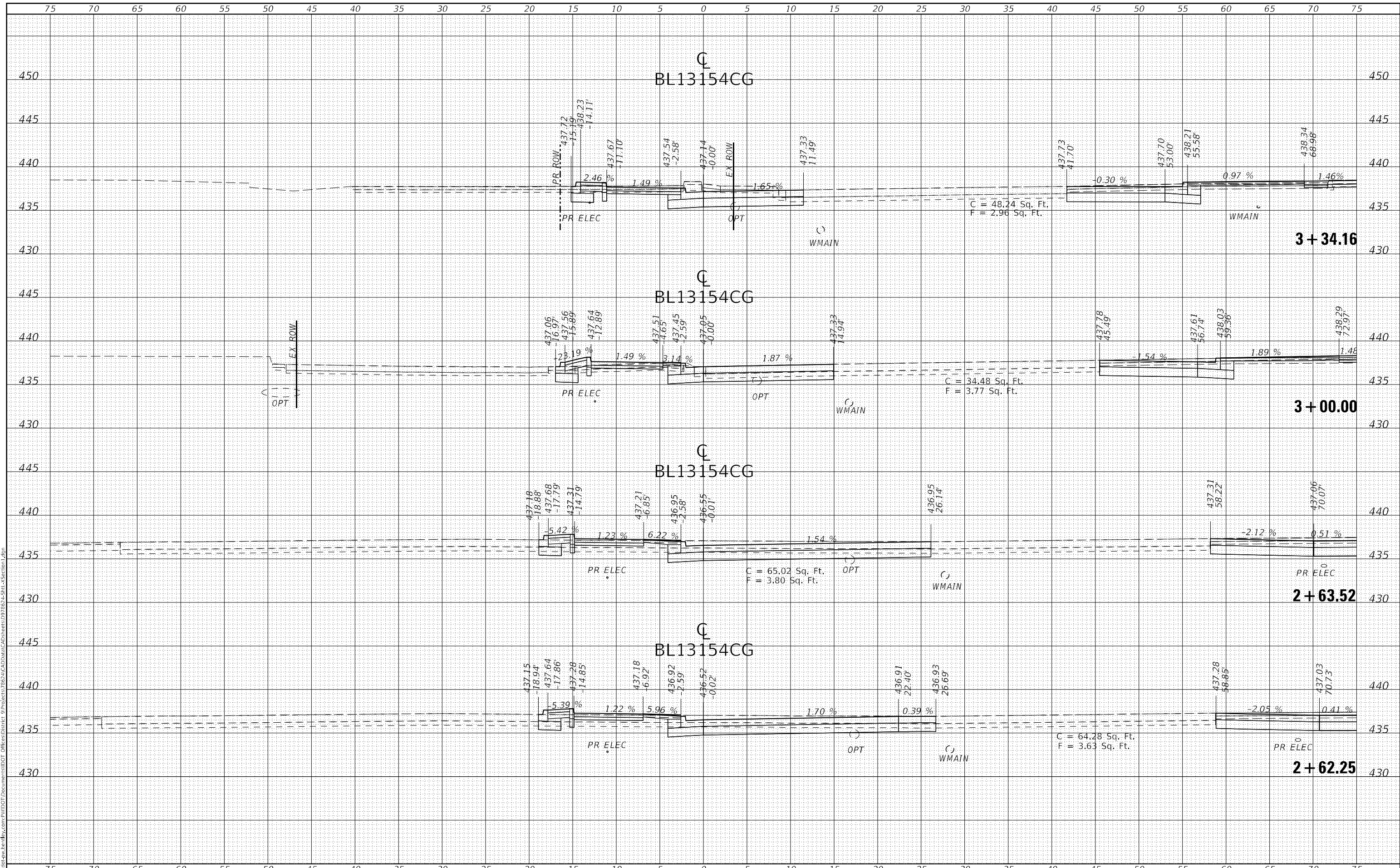
F.A. RTE.	SECTION	COUNTY	TOTAL SHEETS	SHEET NO.
*	(8,19,102)N-2:103RS-6	PERRY	245	202
				CONTRACT NO. 78624
ILLINOIS FED. AID PROJECT				

1FAP 42/FAP 841

DATE	
BY	
FINAL SURVEY	SURVEYED
NOTE BOOK	PLOTTED
NO.	TEMPLATE
	AREAS CHECKED

DATE	
BY	
ORIGINAL SURVEY	SURVEYED
NOTE BOOK	PLOTTED
NO.	TEMPLATE
	AREAS CHECKED

MODEL: Definit
 FILE NAME: p:\work\paw_bentley.com\p\w\DOT Documents\107 Documents\107262\107262-15\SHL-XSection1.dgn



USER NAME = TaylorND	DESIGNED -	REVISED -
	DRAWN -	REVISED -
PLOT SCALE = 10,0000' / in.	CHECKED -	REVISED -
PLOT DATE = 3/28/2022	DATE -	REVISED -

**STATE OF ILLINOIS
 DEPARTMENT OF TRANSPORTATION**

CROSS SECTIONS - BL13154CG	
SCALE:	SHEET OF SHEETS
STA. 2+62.25	TO STA. 3+34.16

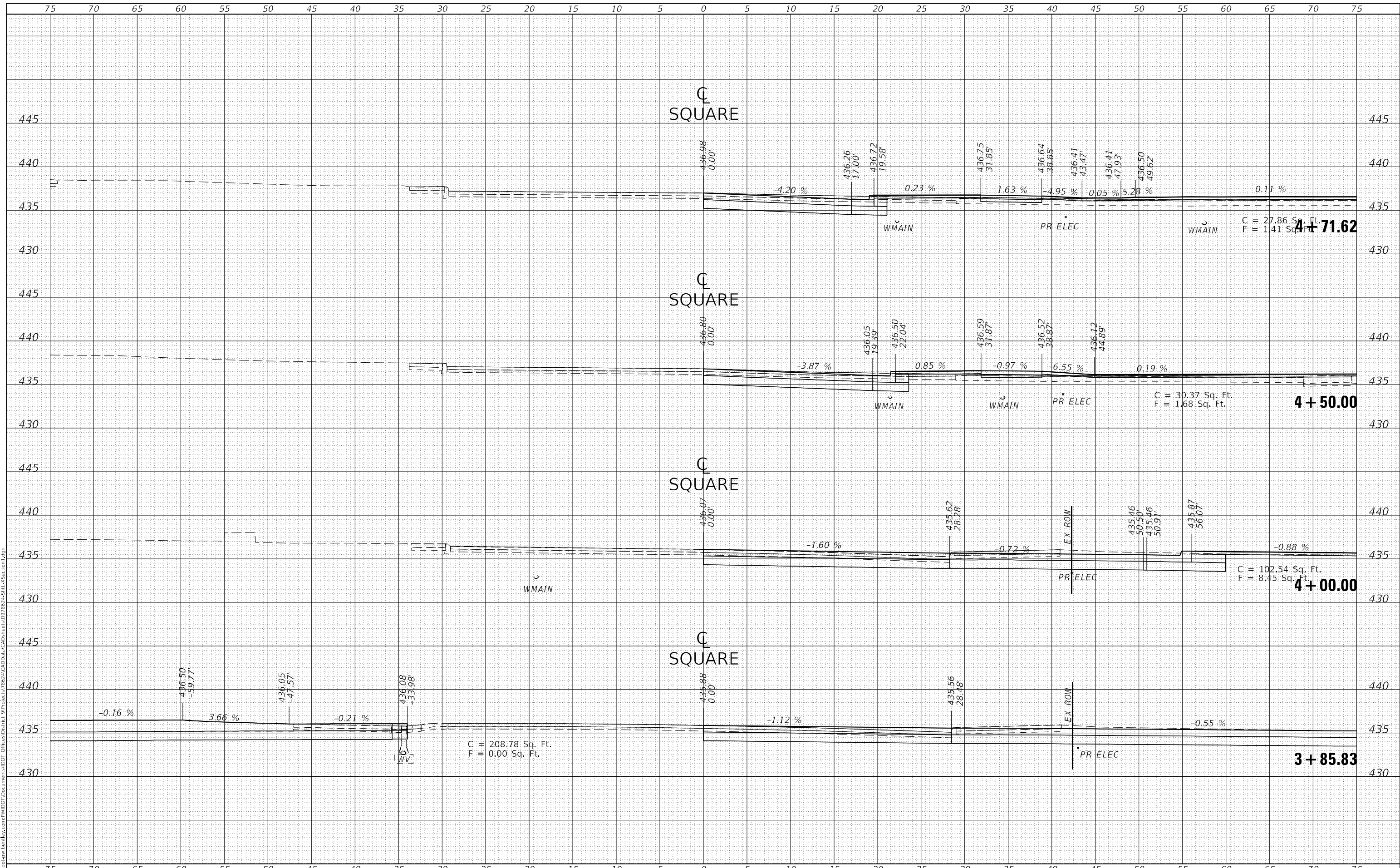
F.A. RTE.	SECTION	COUNTY	TOTAL SHEETS	SHEET NO.
*	(8,19,102)M-2:103RS-6	PERRY	245	203
CONTRACT NO. 78624				
ILLINOIS FED. AID PROJECT				

1FAP 42/FAP 841

DATE	
BY	
FINAL SURVEY	SURVEYED
NOTE BOOK	PLOTTED
NO.	TEMPLATE
	AREAS CHECKED

DATE	
BY	
ORIGINAL SURVEY	SURVEYED
NOTE BOOK	PLOTTED
NO.	TEMPLATE
	AREAS CHECKED

MODEL: Definit
 FILE NAME: p:\work\paw_bentley.com\p\w\DOT\Documents\101DOT\Documents\101DOT\CAD\Sheet\97862-1-SPH-XSection-1.dwg



USER NAME = TaylorND	DESIGNED -	REVISED -
	DRAWN -	REVISED -
PLOT SCALE = 10,0000' / in.	CHECKED -	REVISED -
PLOT DATE = 3/28/2022	DATE -	REVISED -

**STATE OF ILLINOIS
DEPARTMENT OF TRANSPORTATION**

CROSS SECTIONS - SQUARE	
SCALE:	SHEET OF SHEETS
STA. 3+85.83	TO STA. 4+71.62

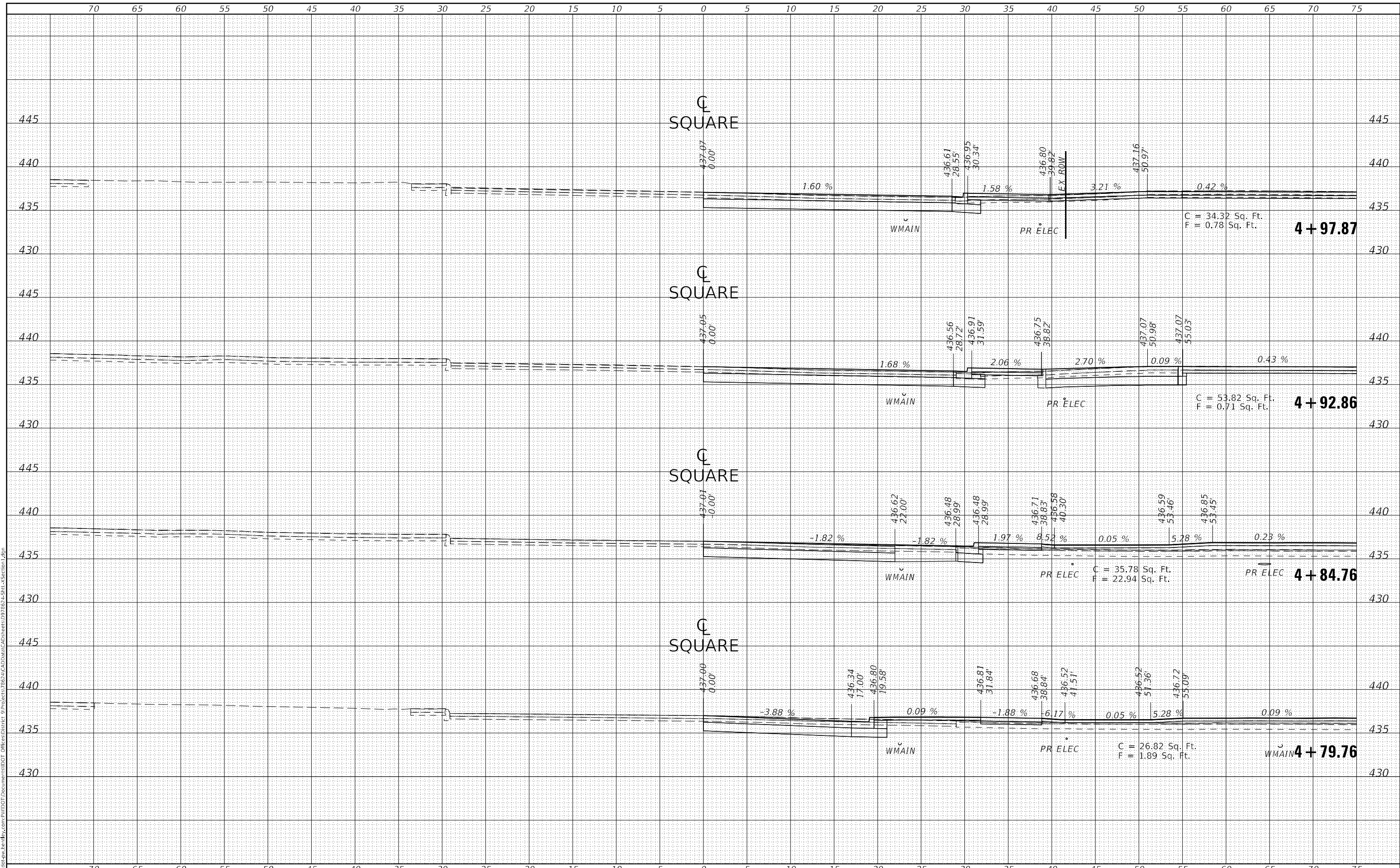
F.A. RTE.	SECTION	COUNTY	TOTAL SHEETS	SHEET NO.
*	(8,19,102)M-2:103RS-6	PERRY	245	204
CONTRACT NO. 78624				
ILLINOIS FED. AID PROJECT				

1FAP 42/FAP 841

DATE	
BY	
SURVEYED	
PLOTTED	
TEMPLATE	
AREAS CHECKED	
FINAL SURVEY	
NOTE BOOK	
NO.	

DATE	
BY	
SURVEYED	
PLOTTED	
TEMPLATE	
AREAS CHECKED	
ORIGINAL SURVEY	
NOTE BOOK	
NO.	

MODEL: Definit
 FILE NAME: p:\work\paw_bentley.com\p\w\DOT Documents\1101 Documents\7862\FAP\DOT\CAD\Sheet\9782-15-SP1-XSection.dgn

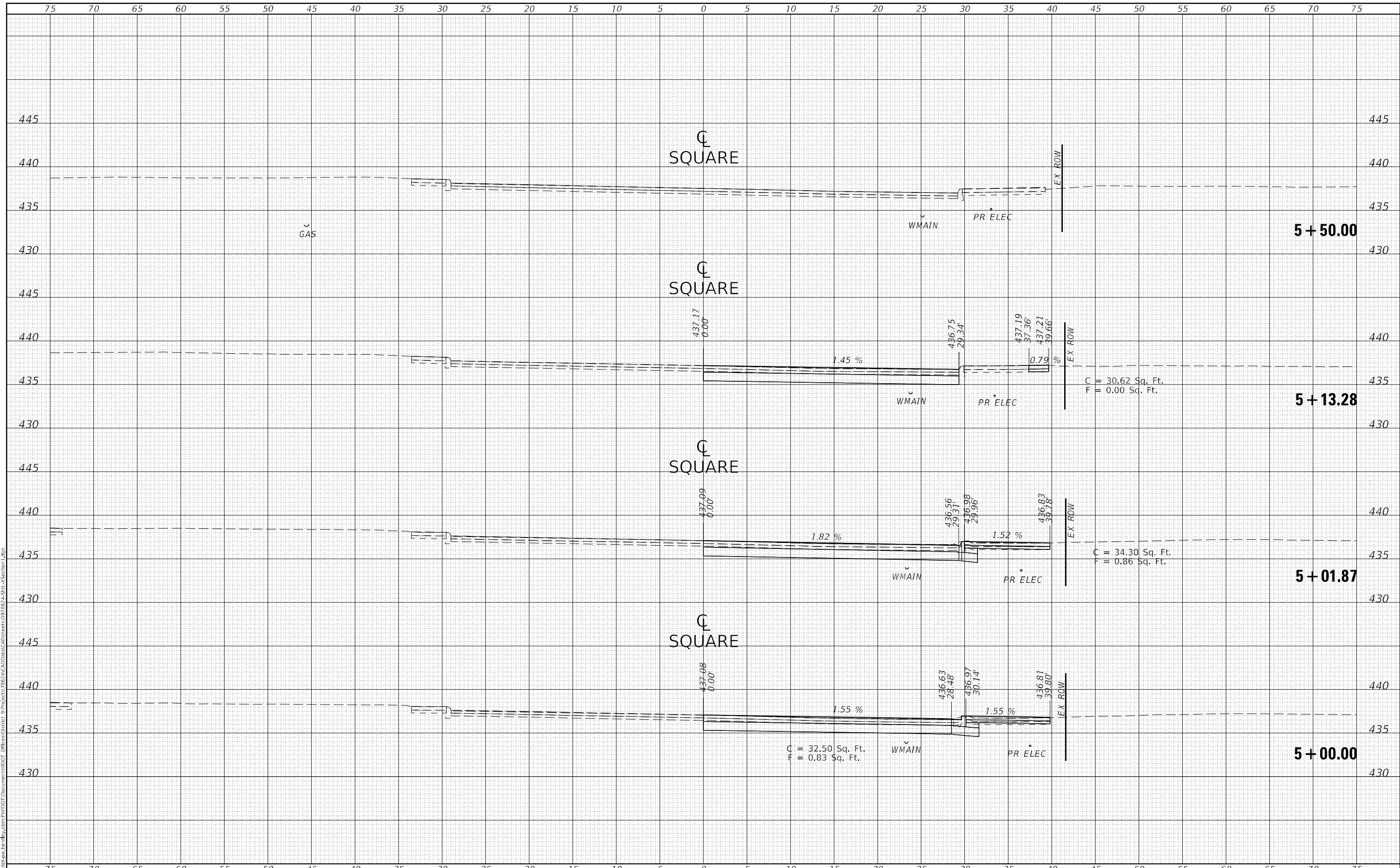


USER NAME = TaylorND	DESIGNED -	REVISED -	STATE OF ILLINOIS DEPARTMENT OF TRANSPORTATION		CROSS SECTIONS - SQUARE		F.A. RTE.	SECTION	COUNTY	TOTAL SHEETS	SHEET NO.		
PLOT SCALE = 10,000' / in.	DRAWN -	REVISED -			SCALE:	SHEET	OF	SHEETS	STA. 4+79.76	TO STA. 4+97.87	PERRY	245	205
PLOT DATE = 3/28/2022	CHECKED -	REVISED -			CONTRACT NO. 78624	ILLINOIS FED. AID PROJECT		1FAP 42/FAP 841					

DATE	
BY	
FINAL SURVEY	SURVEYED
NOTE BOOK	PLOTTED
NO.	TEMPLATE
	AREAS CHECKED

DATE	
BY	
ORIGINAL SURVEY	SURVEYED
NOTE BOOK	PLOTTED
NO.	TEMPLATE
	AREAS CHECKED

MODEL: Definit
 FILE NAME: p:\work\paw_bentley.com\p\w\DOT Documents\11021 Documents\78624\CAD\Sheet\978624_SPH-XSection1.dgn



USER NAME = TaylorND	DESIGNED -	REVISED -
	DRAWN -	REVISED -
PLOT SCALE = 10,0000 * / in.	CHECKED -	REVISED -
PLOT DATE = 3/28/2022	DATE -	REVISED -

**STATE OF ILLINOIS
 DEPARTMENT OF TRANSPORTATION**

CROSS SECTIONS - SQUARE	
SCALE:	SHEET OF SHEETS
STA. 5+00.00	TO STA. 5+50.00

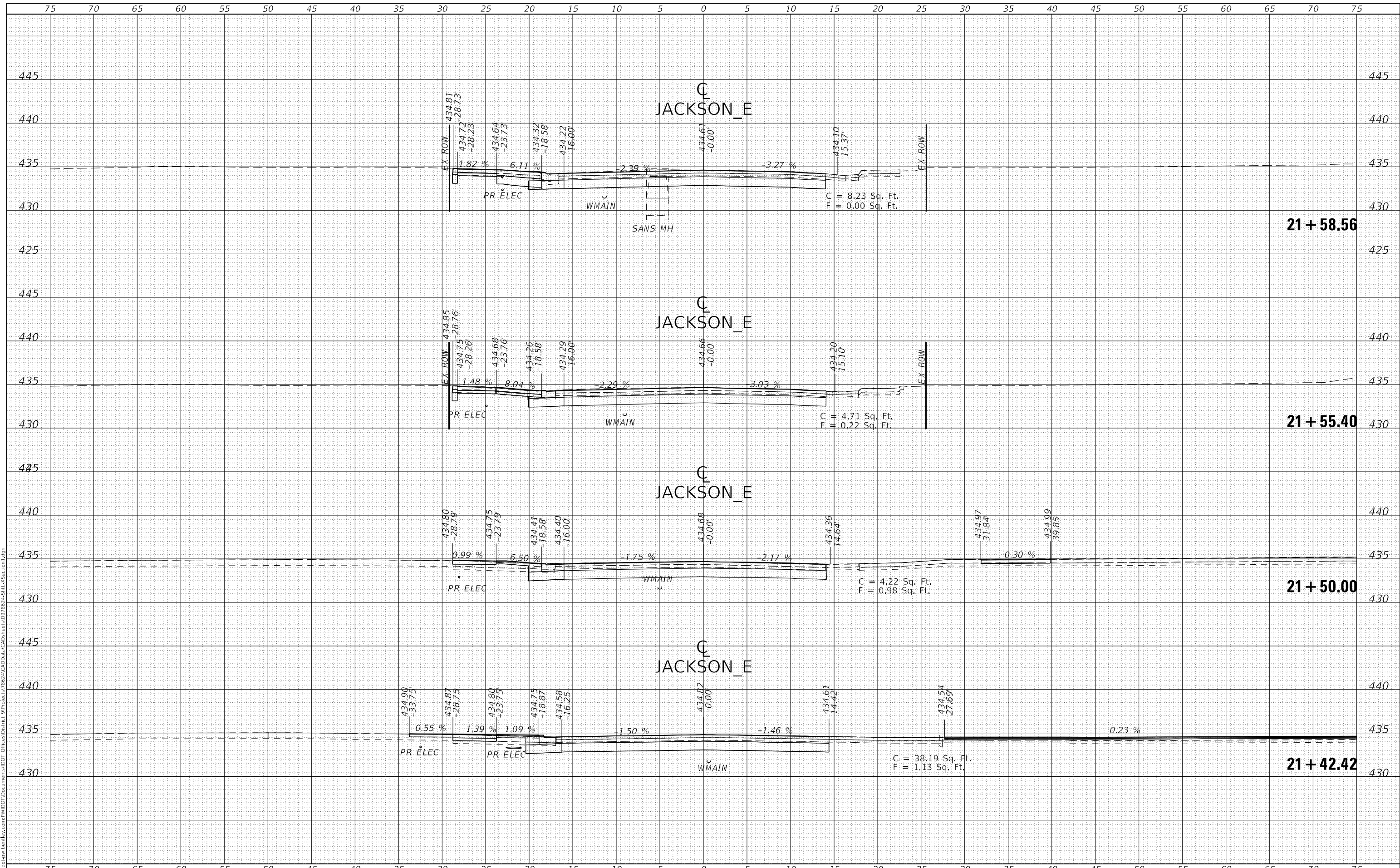
F.A. RTE.	SECTION	COUNTY	TOTAL SHEETS	SHEET NO.
*	(8,19,102)N-2:103RS-6	PERRY	245	206
CONTRACT NO. 78624				
ILLINOIS FED. AID PROJECT				

1FAP 42/FAP 841

DATE	
BY	
FINAL SURVEY	SURVEYED
NOTE BOOK	PLOTTED
NO.	TEMPLATE
	AREAS CHECKED

DATE	
BY	
ORIGINAL SURVEY	SURVEYED
NOTE BOOK	PLOTTED
NO.	TEMPLATE
	AREAS CHECKED

MODEL: D:\infra\pwr\hwy\com\pww\DOT\Documents\7862\7862\CAD\Drawings\97862-1-SPH-X\Section_1.dwg
 FILE NAME: D:\infra\pwr\hwy\com\pww\DOT\Documents\7862\7862\CAD\Drawings\97862-1-SPH-X\Section_1.dwg



USER NAME = TaylorND	DESIGNED -	REVISED -
	DRAWN -	REVISED -
PLOT SCALE = 10,0000 * / in.	CHECKED -	REVISED -
PLOT DATE = 3/28/2022	DATE -	REVISED -

**STATE OF ILLINOIS
DEPARTMENT OF TRANSPORTATION**

CROSS SECTIONS - JACKSON				
SCALE:	SHEET	OF	SHEETS	STA. 21+42.42 TO STA. 21+58.56

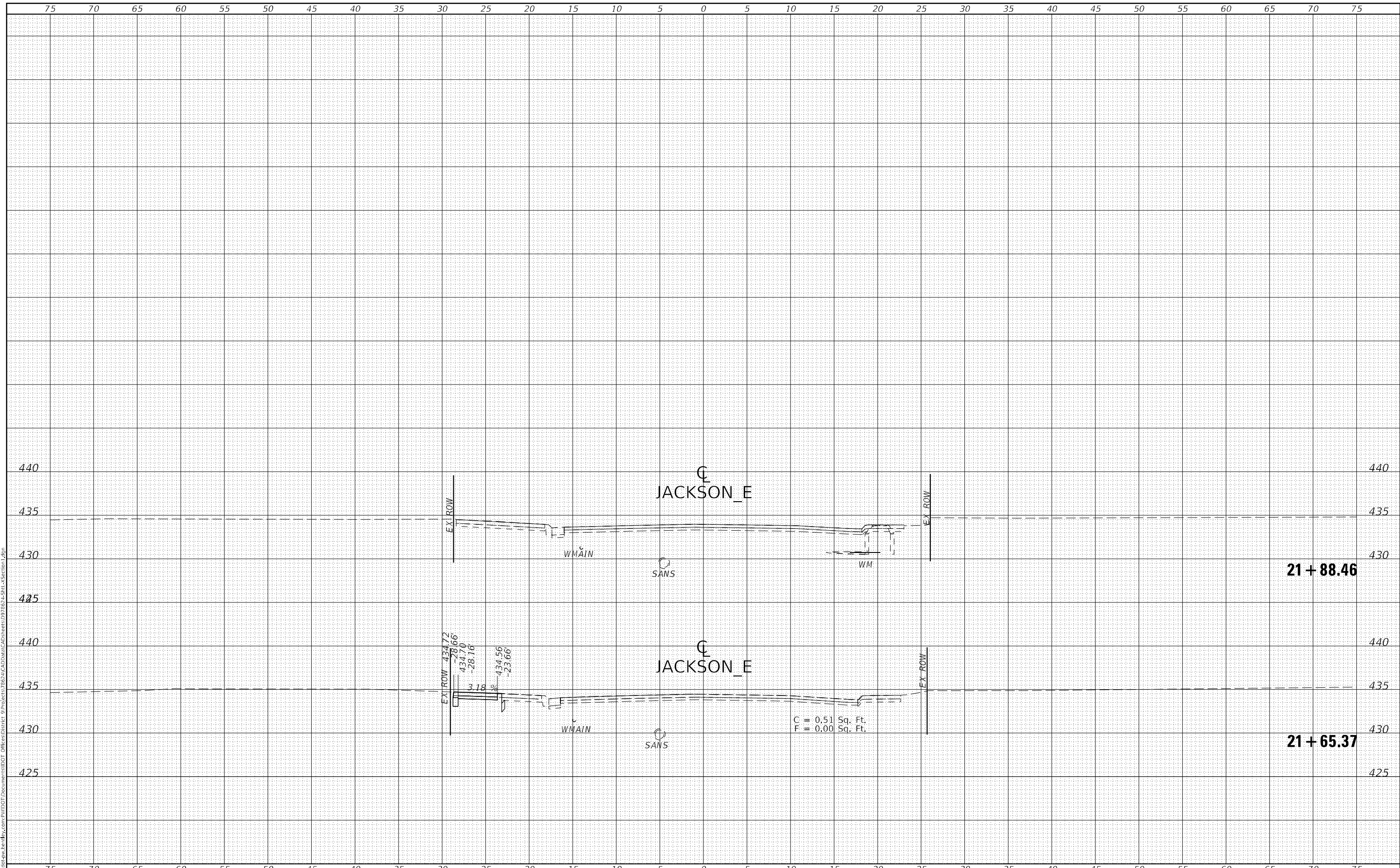
F.A. RTE.	SECTION	COUNTY	TOTAL SHEETS	SHEET NO.
*	(8,19,102)N-2:103RS-6	PERRY	245	207
CONTRACT NO. 78624				
ILLINOIS FED. AID PROJECT				

1FAP 42/FAP 841

FINAL SURVEY NO.	SURVEYED	DATE
NOTE BOOK	PLOTTED	
	TEMPLATE	
	AREAS CHECKED	

ORIGINAL SURVEY NO.	SURVEYED	DATE
	PLOTTED	
	TEMPLATE	
	AREAS CHECKED	

MODEL: Definit
 FILE NAME: D:\work\paw\hwy\com\pww\DOT Documents\78624\CAD\Sheet\978624_SPH-XSection.dgn



USER NAME = TaylorND	DESIGNED -	REVISED -
	DRAWN -	REVISED -
PLOT SCALE = 10,0000' / in.	CHECKED -	REVISED -
PLOT DATE = 3/28/2022	DATE -	REVISED -

**STATE OF ILLINOIS
 DEPARTMENT OF TRANSPORTATION**

CROSS SECTIONS - JACKSON

SCALE: SHEET OF SHEETS STA. 21+65.37 TO STA. 21+88.46

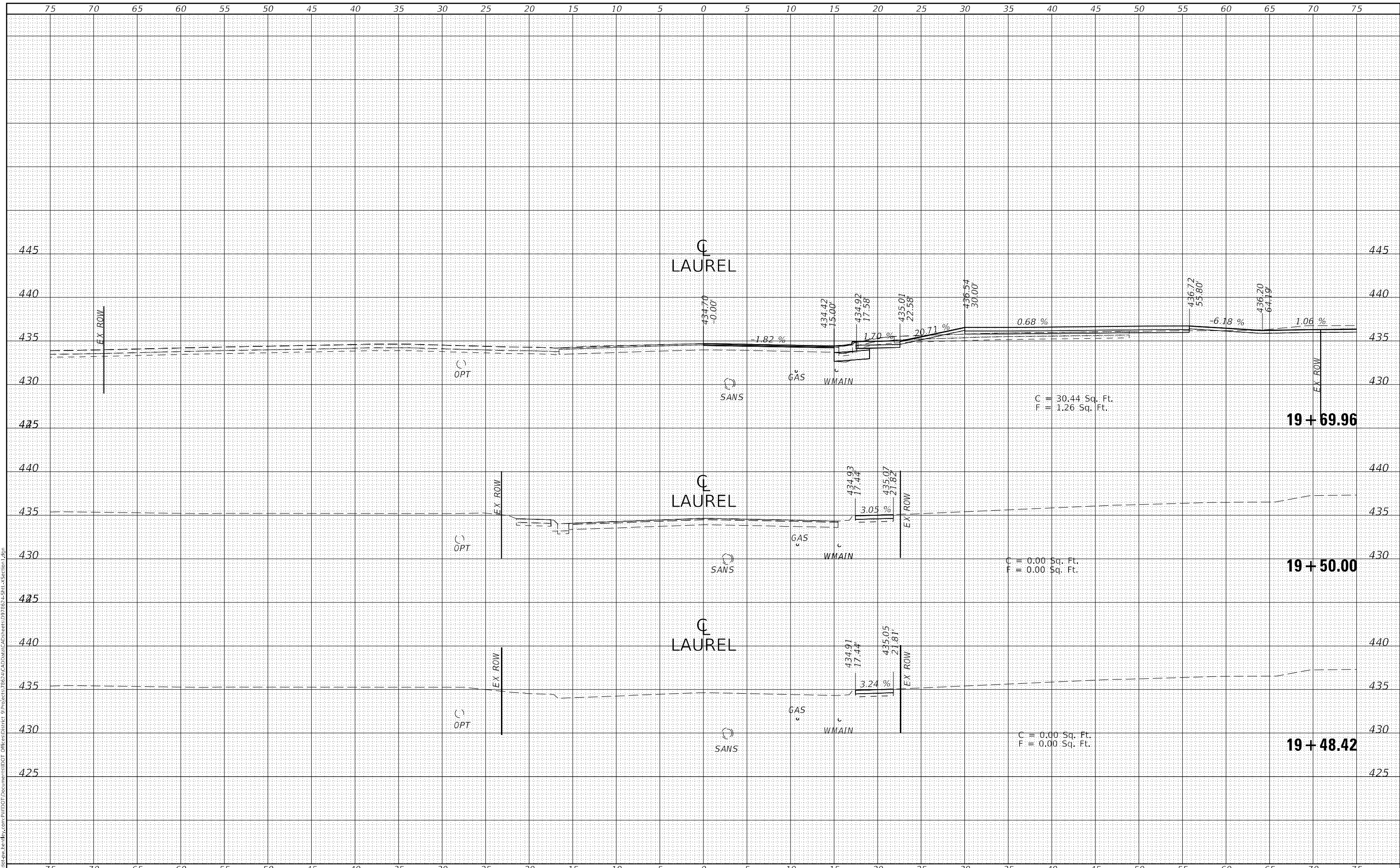
F.A. RTE.	SECTION	COUNTY	TOTAL SHEETS	SHEET NO.
*	(8,19,102)N-2:103RS-6	PERRY	245	208
CONTRACT NO. 78624				
ILLINOIS FED. AID PROJECT				

¹FAP 42/FAP 841

FINAL SURVEY	SURVEYED	BY	DATE
NOTE BOOK	PLOTTED		
NO.	TEMPLATE		
	AREAS CHECKED		

ORIGINAL SURVEY	SURVEYED	BY	DATE
NOTE BOOK	PLOTTED		
NO.	TEMPLATE		
	AREAS CHECKED		

MODEL: D:\infra\pww\kyle\pww\kyle.com\PIV\DOT\Documents\DOT\Drawings\1982\1982-1982\1982-1982-XSection1.dwg
 FILE NAME: D:\infra\pww\kyle\pww\kyle.com\PIV\DOT\Drawings\1982\1982-1982\1982-1982-XSection1.dwg



USER NAME = TaylorND	DESIGNED -	REVISED -
	DRAWN -	REVISED -
PLOT SCALE = 10,000' = 1 in.	CHECKED -	REVISED -
PLOT DATE = 3/28/2022	DATE -	REVISED -

**STATE OF ILLINOIS
DEPARTMENT OF TRANSPORTATION**

CROSS SECTIONS - LAUREL

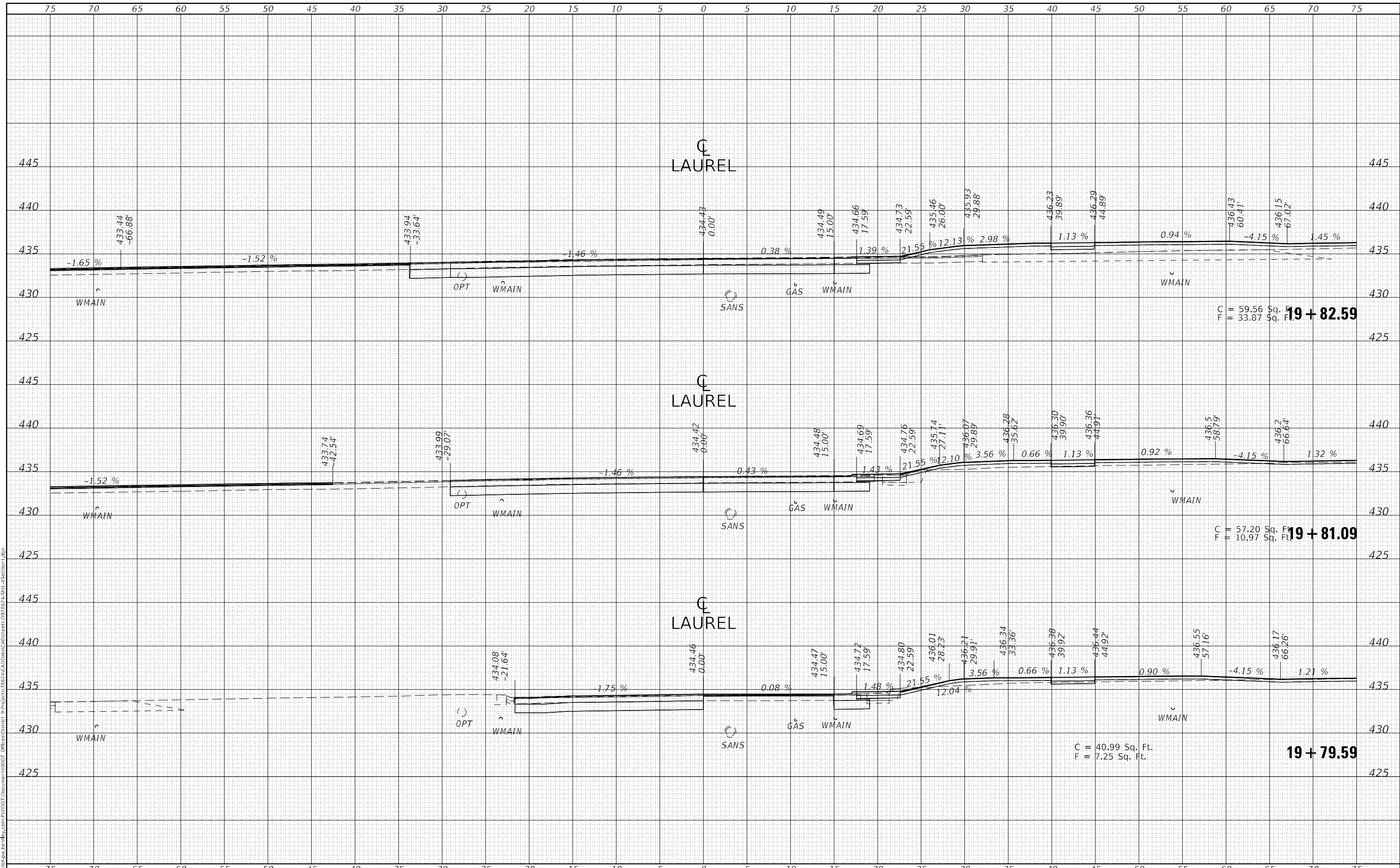
SCALE:	SHEET	OF	SHEETS	STA. 19+48.42	TO STA. 19+69.96
F.A. RTE.	SECTION	COUNTY	TOTAL SHEETS	SHEET NO.	
*	(8,19,102)N-2:103RS-6	PERRY	245	209	
CONTRACT NO. 78624					
ILLINOIS FED. AID PROJECT					

1FAP 42/FAP 841

DATE	
BY	
SURVEYED	
PLOTTED	
TEMPLATE	
AREAS CHECKED	
FINAL SURVEY	
NOTE BOOK	
NO.	

DATE	
BY	
SURVEYED	
PLOTTED	
TEMPLATE	
AREAS CHECKED	
ORIGINAL SURVEY	
NOTE BOOK	
NO.	

MODEL: D:\mtr\...
FILE NAME: D:\mtr\...
C:\Program Files\AutoCAD\AutoCAD\bin\acad.exe 7862\103RS-6\CAD\Sheet\19+79.59-15Plot-XSection.dwg



C = 59.56 Sq. Ft.
F = 33.87 Sq. Ft.
19 + 82.59

C = 57.20 Sq. Ft.
F = 10.97 Sq. Ft.
19 + 81.09

C = 40.99 Sq. Ft.
F = 7.25 Sq. Ft.
19 + 79.59

USER NAME = TaylorND	DESIGNED -	REVISED -
	DRAWN -	REVISED -
PLOT SCALE = 10,000' / in.	CHECKED -	REVISED -
PLOT DATE = 3/28/2022	DATE -	REVISED -

STATE OF ILLINOIS
DEPARTMENT OF TRANSPORTATION

CROSS SECTIONS - LAUREL

SCALE: SHEET OF SHEETS STA. 19+79.59 TO STA. 19+82.59

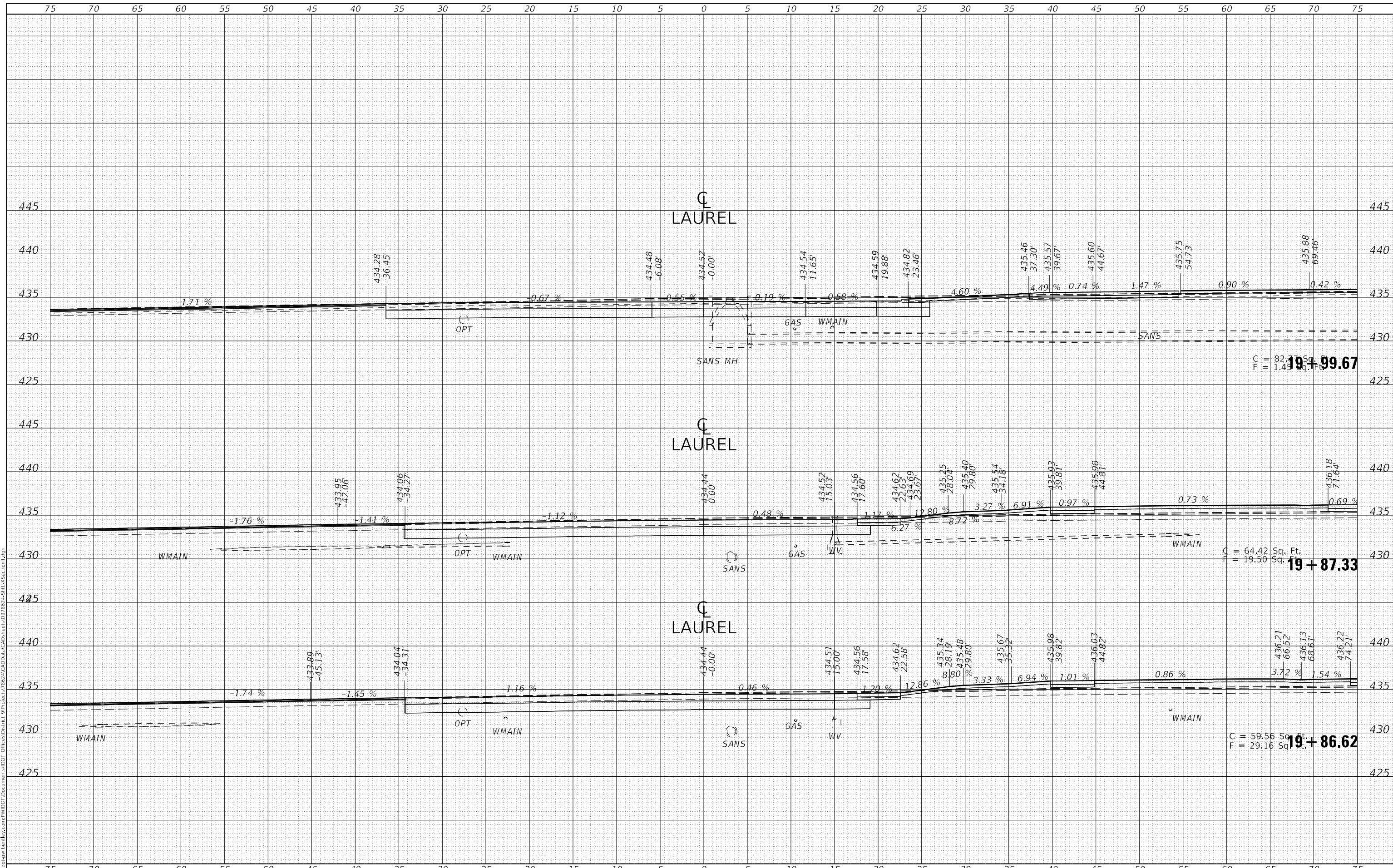
F.A. RTE.	SECTION	COUNTY	TOTAL SHEETS	SHEET NO.
	(8,19,102)N-2:103RS-6	PERRY	245	210
CONTRACT NO. 78624				
ILLINOIS FED. AID PROJECT				

1FAP 42/FAP 841

FINAL SURVEY NO.	SURVEYED	DATE
NOTE BOOK	PLOTTED	
AREAS CHECKED	TEMPLATE	
	AREAS CHECKED	

ORIGINAL SURVEY NO.	SURVEYED	DATE
NOTE BOOK	PLOTTED	
AREAS CHECKED	TEMPLATE	
	AREAS CHECKED	

MODEL: D:\nfile\...
 FILE NAME: D:\nfile\...
 PLOT DATE = 3/28/2022



USER NAME = TaylorND
 DESIGNED -
 DRAWN -
 CHECKED -
 DATE -

REVISOR -
 REVISIONS -

**STATE OF ILLINOIS
DEPARTMENT OF TRANSPORTATION**

CROSS SECTIONS - LAUREL


F.A. RTE.	SECTION	COUNTY	TOTAL SHEETS	SHEET NO.
	(8,19,102)M-2:103RS-6	PERRY	245	211
			CONTRACT NO. 78624	
ILLINOIS FED. AID PROJECT			FAP 42/FAP 841	

SCALE: SHEET OF SHEETS STA. 19+86.62 TO STA. 19+99.67

FINAL SURVEY NO.	SURVEYED	DATE
NOTE BOOK	PLOTTED	BY
AREAS CHECKED	TEMPLATE	
	AREAS CHECKED	

ORIGINAL SURVEY NO.	SURVEYED	DATE
	PLOTTED	BY
	TEMPLATE	
	AREAS CHECKED	

MODEL: Definit
 FILE NAME: p:\work\paw_bentley.com\pww\dtd\Documents\DOT\Drawings\1021\Drawings\1021\1021-15-SPH-XSection1.dwg



USER NAME = TaylorND	DESIGNED -	REVISED -
	DRAWN -	REVISED -
PLOT SCALE = 10,000' / in.	CHECKED -	REVISED -
PLOT DATE = 3/28/2022	DATE -	REVISED -

**STATE OF ILLINOIS
DEPARTMENT OF TRANSPORTATION**

CROSS SECTIONS - LAUREL

SCALE: SHEET OF SHEETS STA. 20+00.00 TO STA. 20+39.76

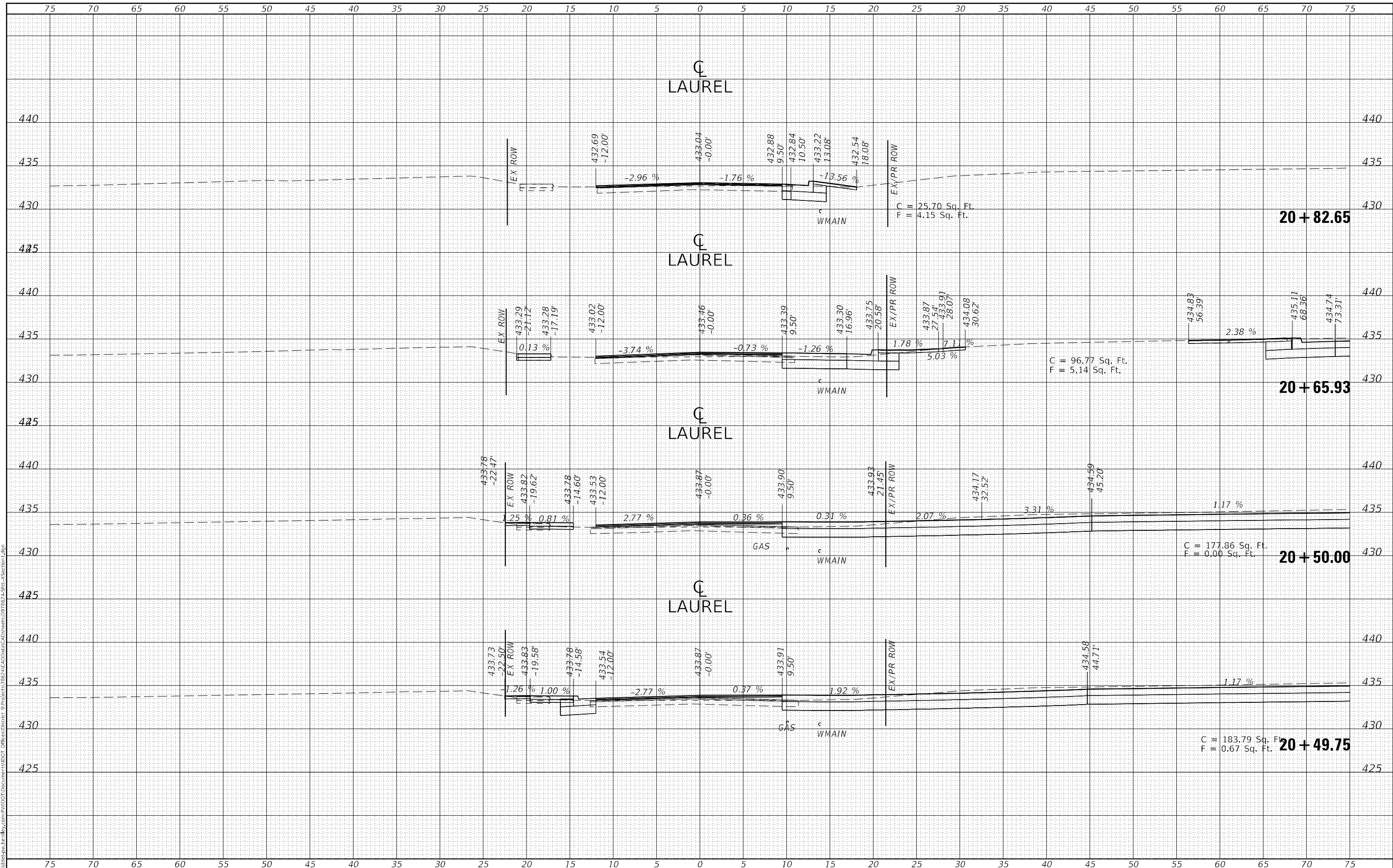
F.A. RTE.	SECTION	COUNTY	TOTAL SHEETS	SHEET NO.
*	(8,19,102)M-2:103RS-6	PERRY	245	212
CONTRACT NO. 78624				

¹FAP 42/FAP 841

FINAL SURVEY NO.	SURVEYED	DATE
NOTE BOOK	PLOTTED	BY
AREAS CHECKED	TEMPLATE	
	AREAS CHECKED	

ORIGINAL SURVEY NO.	SURVEYED	DATE
NOTE BOOK	PLOTTED	BY
AREAS CHECKED	TEMPLATE	
	AREAS CHECKED	

MODEL: Definitive.dwg
 FILE NAME: p:\work\paw-bentley.com\p\w\DOT\Documents\DOT\Drawings\10178624\CAD\Sheet\978624-5-SPH-X-Section1.dwg



USER NAME = TaylorND	DESIGNED -	REVISED -
DESIGNED -	DRAWN -	REVISED -
PLLOT SCALE = 10,0000 * / in.	CHECKED -	REVISED -
PLLOT DATE = 3/28/2022	DATE -	REVISED -

STATE OF ILLINOIS
DEPARTMENT OF TRANSPORTATION

CROSS SECTIONS - LAUREL

SCALE: SHEET OF SHEETS STA. 20+49.75 TO STA. 20+82.65

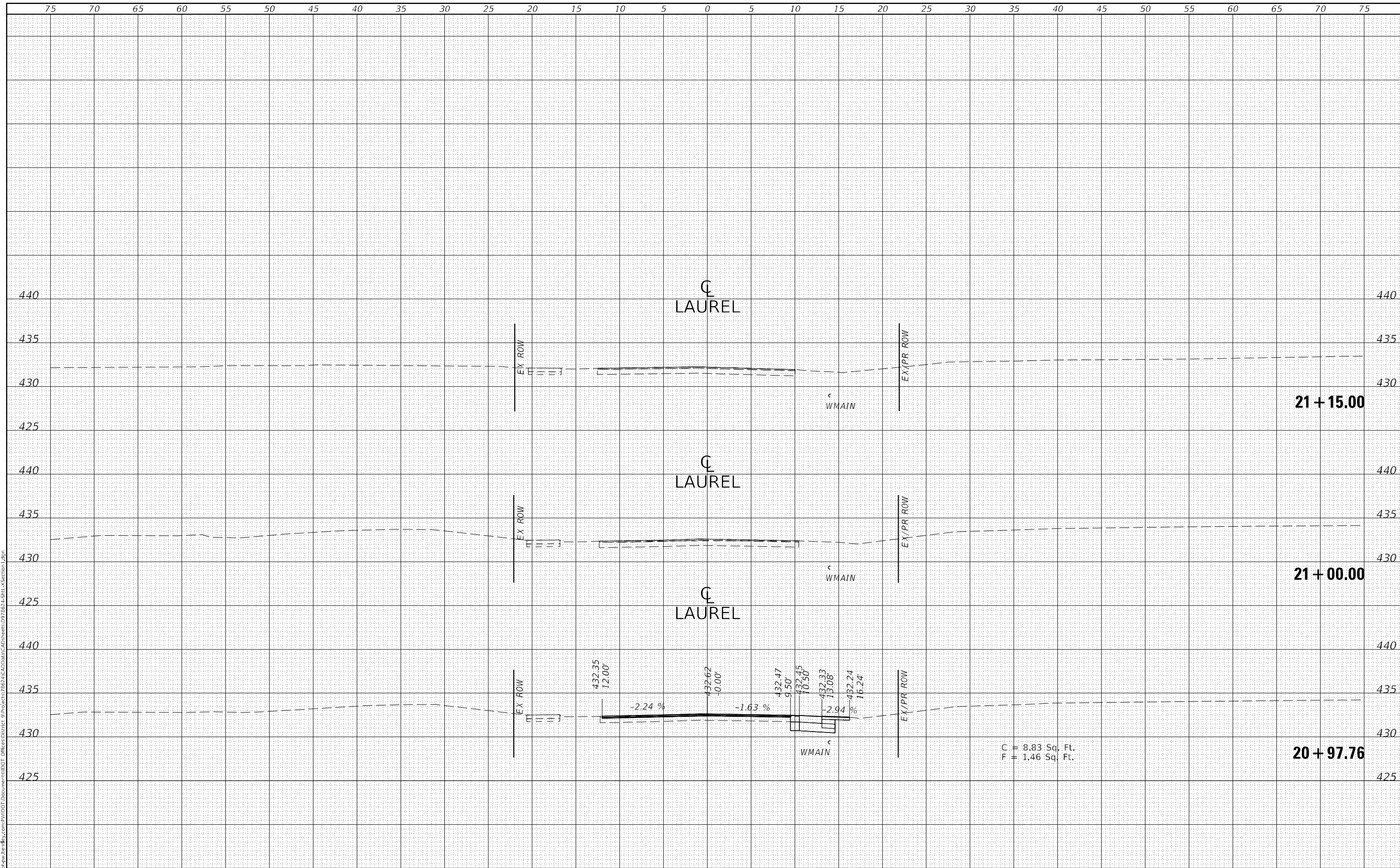
F.A. RTE.	SECTION	COUNTY	TOTAL SHEETS	SHEET NO.
*	(8.19,102)M-2:103RS-6	PERRY	245	213
				CONTRACT NO. 78624
ILLINOIS FED. AID PROJECT				

1FAP 42/FAP 841

FINAL SURVEY NO.	SURVEYED	BY	DATE
NOTE BOOK	PLOTTED		
AREAS CHECKED	TEMPLATE		
	AREAS CHECKED		

ORIGINAL SURVEY NO.	SURVEYED	BY	DATE
	PLOTTED		
	TEMPLATE		
	AREAS CHECKED		

MODEL: Definit
 FILE NAME: p:\work\paw_bentley.com\p\1\1\DOT Documents\1\DOT Documents\78624\CAD\Sheet\978624_SPH-XSection.dgn



USER NAME = TaylorND	DESIGNED -	REVISED -
	DRAWN -	REVISED -
PLOT SCALE = 10,000 * / in.	CHECKED -	REVISED -
PLOT DATE = 3/28/2022	DATE -	REVISED -

**STATE OF ILLINOIS
 DEPARTMENT OF TRANSPORTATION**

CROSS SECTIONS - LAUREL

SCALE: SHEET OF SHEETS STA. 20+97.76 TO STA. 21+15.00

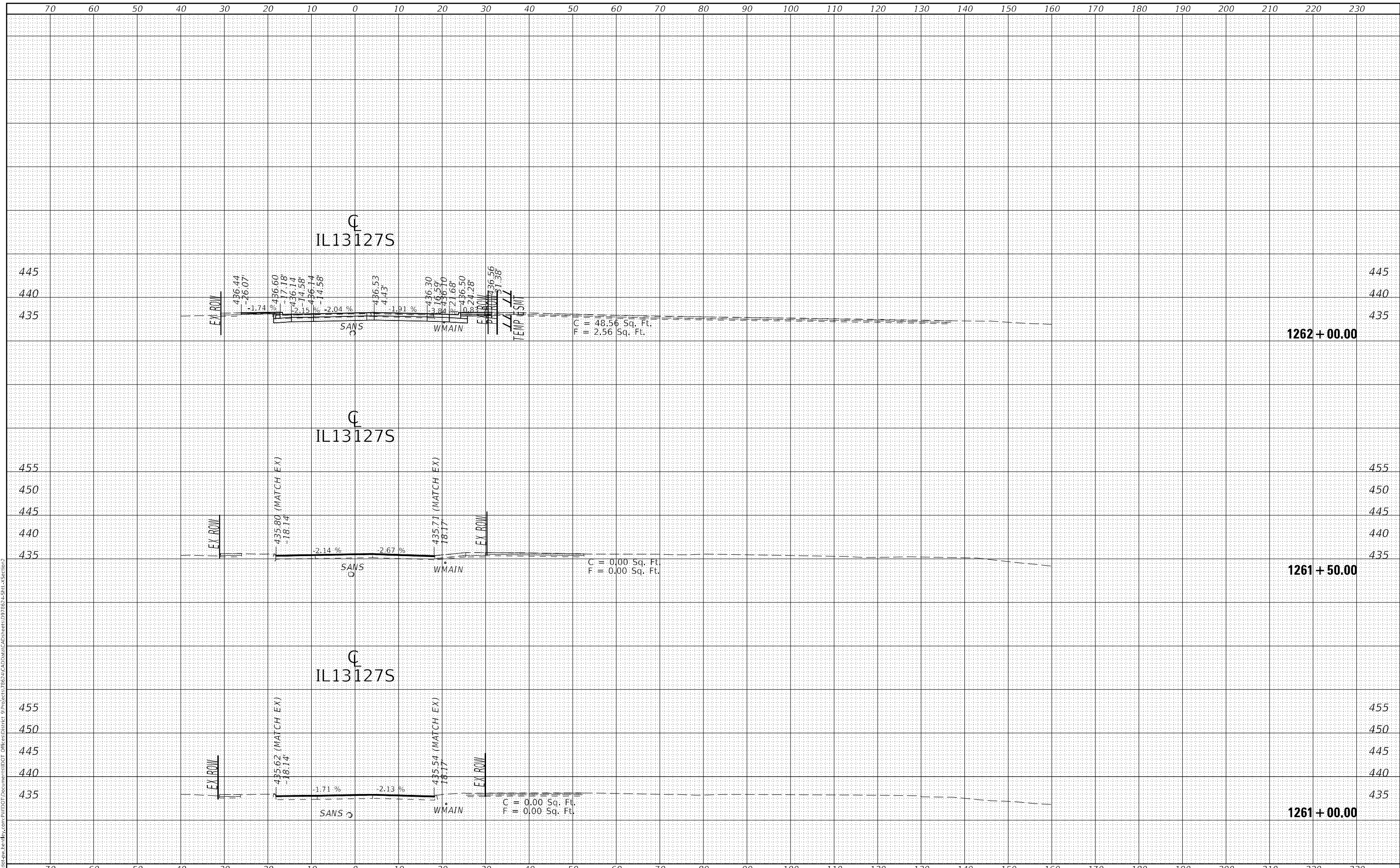
F.A. RTE.	SECTION	COUNTY	TOTAL SHEETS	SHEET NO.
*	(8,19,102)N-2:103RS-6	PERRY	245	214
				CONTRACT NO. 78624
ILLINOIS FED. AID PROJECT				

1FAP 42/FAP 841

FINAL SURVEY	SURVEYED	BY	DATE
NOTE BOOK	PLOTTED		
NO.	TEMPLATE		
	AREAS CHECKED		
	AREAS CHECKED		

ORIGINAL SURVEY	SURVEYED	BY	DATE
NOTE BOOK	PLOTTED		
NO.	TEMPLATE		
	AREAS CHECKED		
	AREAS CHECKED		

MODEL: Definit
 FILE NAME: D:\work\pww\hwy\com\pww\DOT Documents\78624\CAD\Sheet\978624-SHT-X-Section2



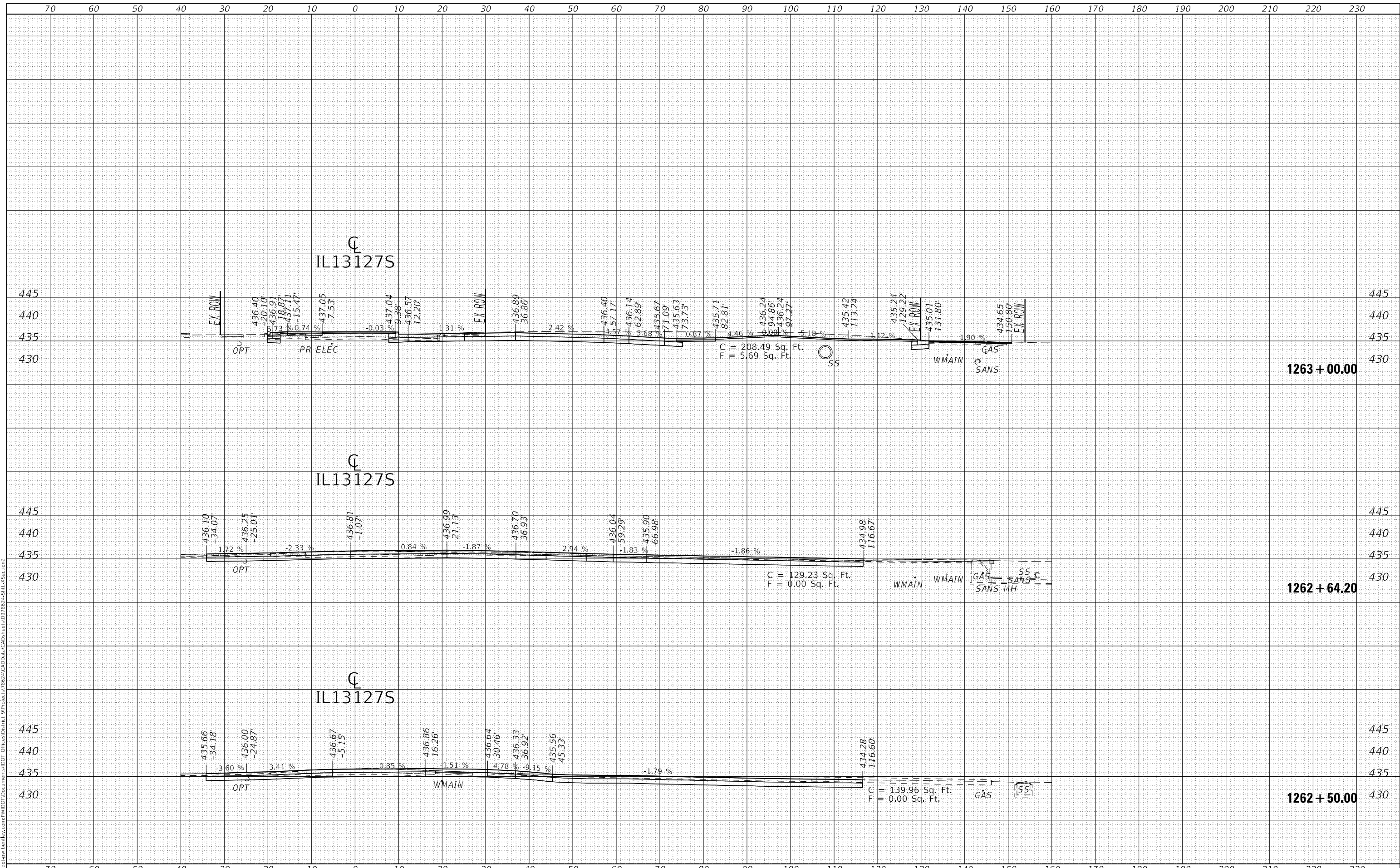
USER NAME = TaylorND	DESIGNED -	REVISED -	STATE OF ILLINOIS DEPARTMENT OF TRANSPORTATION	CROSS SECTIONS - IL13127S		F.A. RTE.	SECTION	COUNTY	TOTAL SHEETS	SHEET NO.
PLOT SCALE = 20,0000' / in.	CHECKED -	REVISED -				*	(8,19,102)N-2:103RS-6	PERRY	245	215
PLOT DATE = 3/28/2022	DATE -	REVISED -				CONTRACT NO. 78624				
SCALE: SHEET OF SHEETS STA. 1261+00.00 TO STA. 1262+00.00						ILLINOIS FED. AID PROJECT				

1FAP 42/FAP 841

FINAL SURVEY	SURVEYED	DATE
NOTE BOOK	PLOTTED	BY
NO.	TEMPLATE	
	AREAS CHECKED	

ORIGINAL SURVEY	SURVEYED	DATE
NOTE BOOK	PLOTTED	BY
NO.	TEMPLATE	
	AREAS CHECKED	

MODEL: Definit
 FILE NAME: D:\work\pww\hwy\com\pww\DOT\Documents\DOT\Drawings\1262\1262\1262-15-SPH-XSection2



**STATE OF ILLINOIS
 DEPARTMENT OF TRANSPORTATION**

CROSS SECTIONS - IL13127S

USER NAME = TaylorND	DESIGNED -	REVISED -
	DRAWN -	REVISED -
PLOT SCALE = 20,000' = 1" in.	CHECKED -	REVISED -
PLOT DATE = 3/28/2022	DATE -	REVISED -

SCALE: SHEET OF SHEETS STA. 1262+50.00 TO STA. 1263+00.00


F.A. RTE.	SECTION	COUNTY	TOTAL SHEETS	SHEET NO.
*	(8,19,102)N-2:103RS-6	PERRY	245	216
				CONTRACT NO. 78624

¹FAP 42/FAP 841

DATE	
BY	
FINAL SURVEY	SURVEYED
NOTE BOOK	PLOTTED
NO.	TEMPLATE
	AREAS CHECKED

DATE	
BY	
ORIGINAL SURVEY	SURVEYED
NOTE BOOK	PLOTTED
NO.	TEMPLATE
	AREAS CHECKED

MODEL: Defn.rvt
 FILE NAME: D:\work\pww\hwy\com\pww\DOT\Documents\107\107.dwg
 PLOT DATE: 3/28/2022



USER NAME = TaylorND	DESIGNED -	REVISED -
	DRAWN -	REVISED -
PLOT SCALE = 20,000' = 1 in.	CHECKED -	REVISED -
PLOT DATE = 3/28/2022	DATE -	REVISED -

**STATE OF ILLINOIS
DEPARTMENT OF TRANSPORTATION**

CROSS SECTIONS - IL13127S

SCALE: SHEET OF SHEETS STA. 1263+33.54 TO STA. 1263+59.71

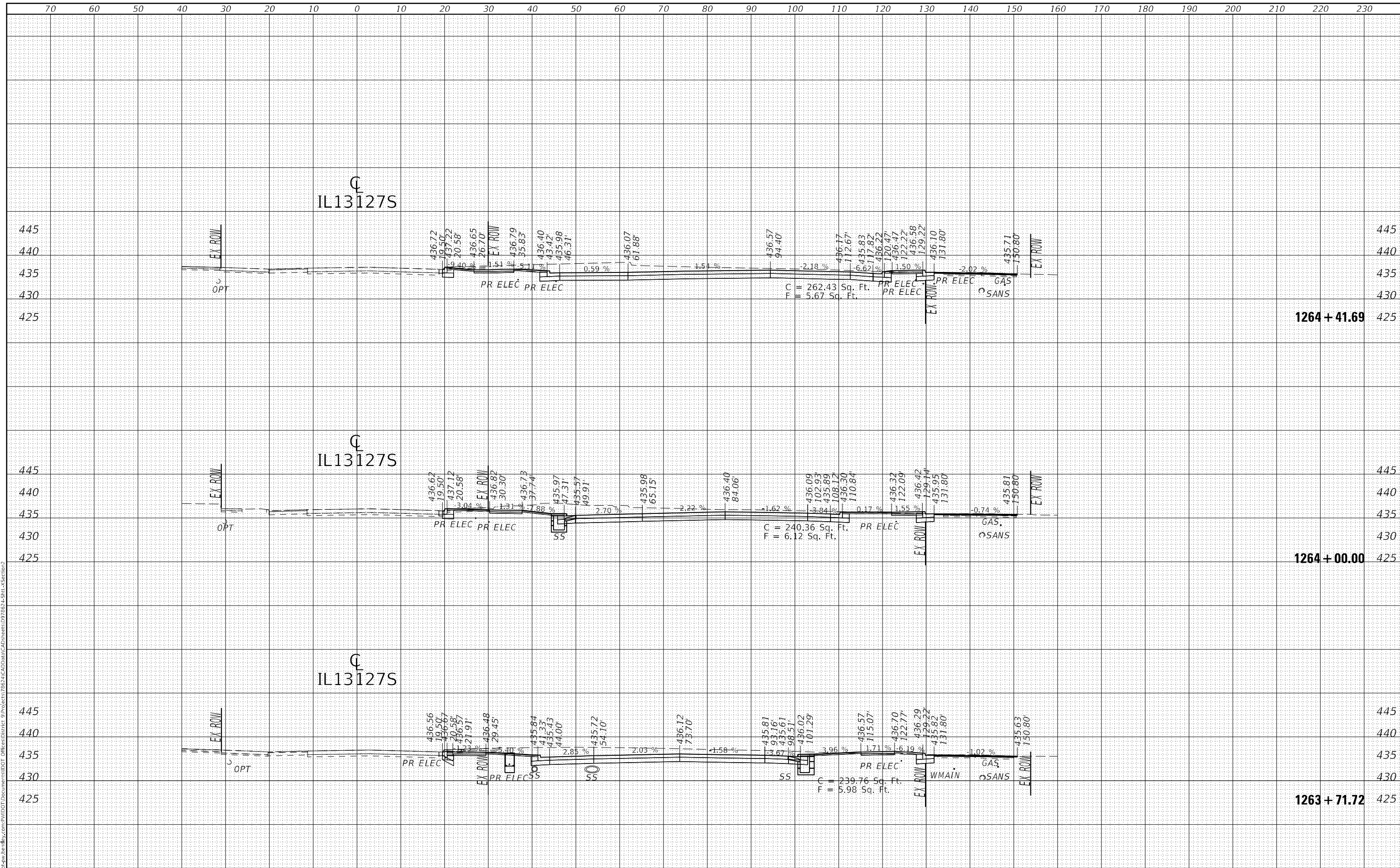
F.A. RTE.	SECTION	COUNTY	TOTAL SHEETS	SHEET NO.
*	(8,19,102)N-2:103RS-6	PERRY	245	217
CONTRACT NO. 78624				
ILLINOIS FED. AID PROJECT				

1FAP 42/FAP 841

FINAL SURVEY	SURVEYED	DATE
NOTE BOOK	PLOTTED	BY
NO.	TEMPLATE	
	AREAS CHECKED	

ORIGINAL SURVEY	SURVEYED	DATE
NOTE BOOK	PLOTTED	BY
NO.	TEMPLATE	
	AREAS CHECKED	

MODEL: Defn.rvt
 FILE NAME: D:\work\pww\hwy\com\pww\DOT\Documents\1263\1263-2\CAD\Sheet\1263-2-SP11-X-Section.dwg



USER NAME = TaylorND	DESIGNED -	REVISED -
	DRAWN -	REVISED -
PLOT SCALE = 20,0000 * / in.	CHECKED -	REVISED -
PLOT DATE = 3/28/2022	DATE -	REVISED -

**STATE OF ILLINOIS
DEPARTMENT OF TRANSPORTATION**

CROSS SECTIONS - IL13127S

SCALE: SHEET OF SHEETS STA. 1263+71.72 TO STA. 1264+41.69

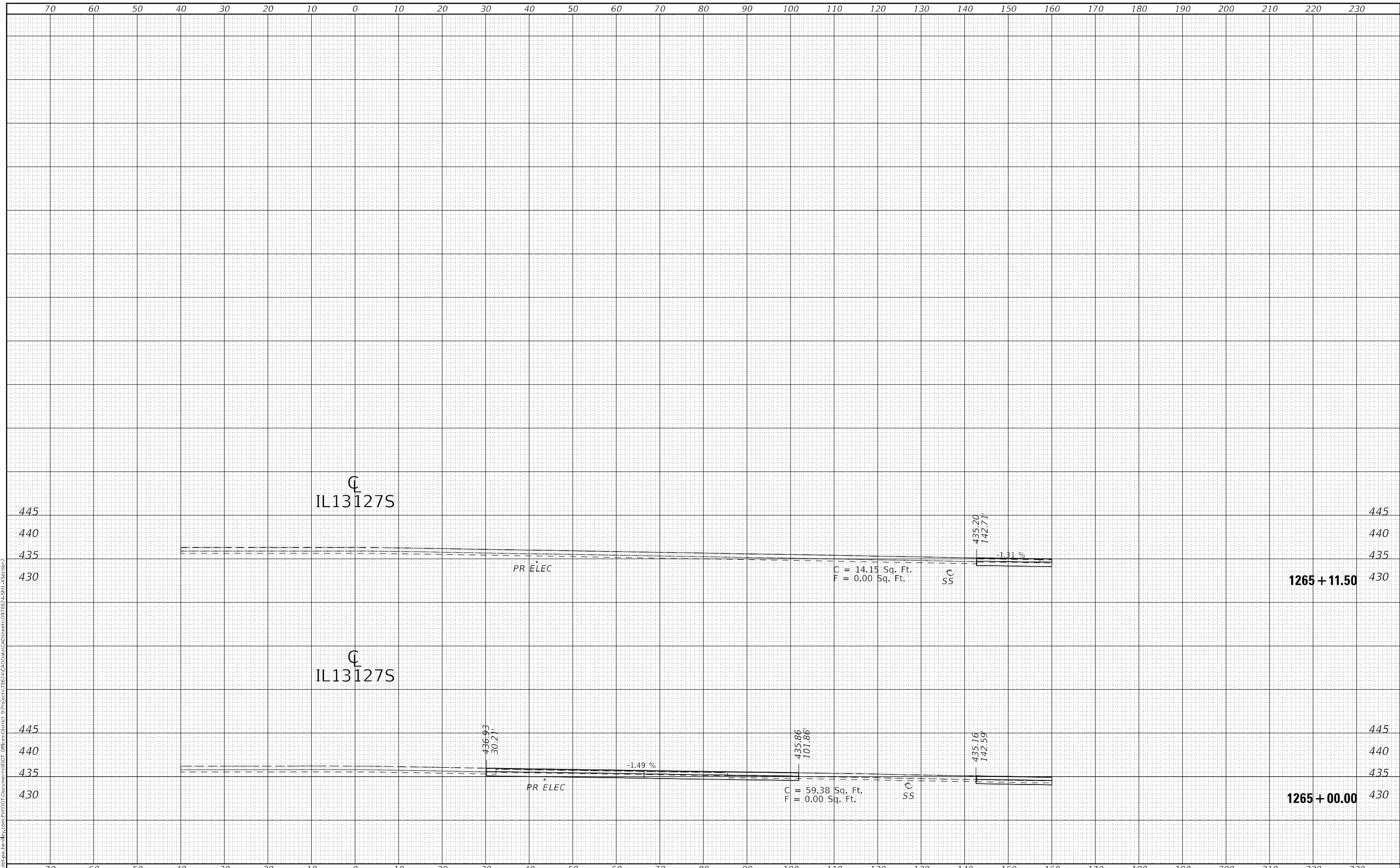
F.A. RTE.	SECTION	COUNTY	TOTAL SHEETS	SHEET NO.
*	(8,19,102)N-2:103RS-6	PERRY	245	218
CONTRACT NO. 78624				

1FAP 42/FAP 841

FINAL SURVEY	SURVEYED	BY	DATE
NOTE BOOK	PLOTTED		
NO.	TEMPLATE		
	AREAS CHECKED		

ORIGINAL SURVEY	SURVEYED	BY	DATE
NOTE BOOK	PLOTTED		
NO.	TEMPLATE		
	AREAS CHECKED		

MODEL: Definit
 FILE NAME: D:\wll\def-pw-berleby.com\PIV\DOT Documents\1120T Documents\7862\1120T\CAD\Sheet\07862-15-SPH-X-Section2



USER NAME = TaylorND	DESIGNED -	REVISED -
	DRAWN -	REVISED -
PLOT SCALE = 20,0000 * / in.	CHECKED -	REVISED -
PLOT DATE = 3/28/2022	DATE -	REVISED -

**STATE OF ILLINOIS
 DEPARTMENT OF TRANSPORTATION**

CROSS SECTIONS - IL13127S	
SCALE:	SHEET OF SHEETS
STA. 1265+00.00	TO STA. 1265+11.50

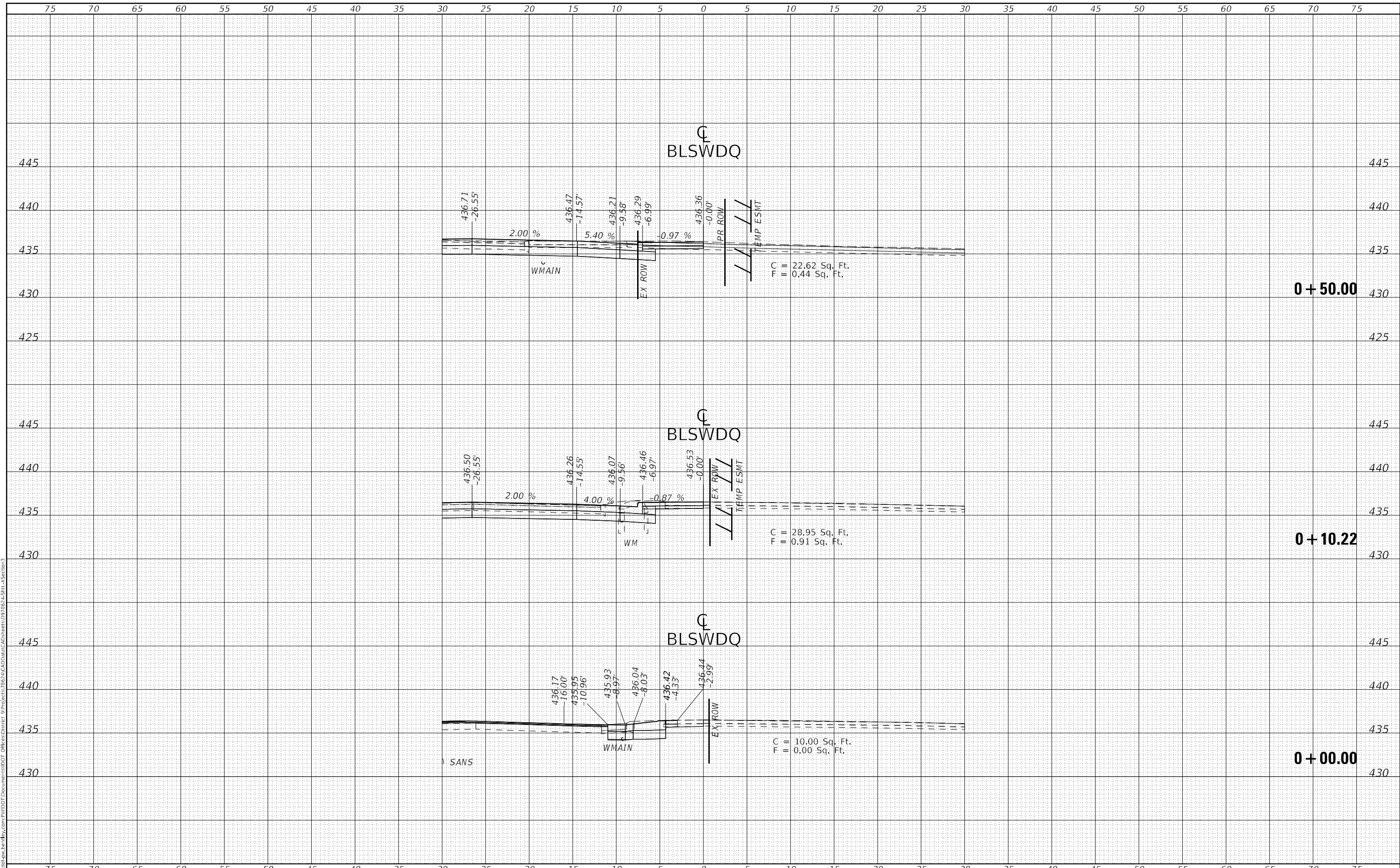
F.A. RTE.	SECTION	COUNTY	TOTAL SHEETS	SHEET NO.
*	(8,19,102)N-2:103RS-6	PERRY	245	220
CONTRACT NO. 78624				
ILLINOIS FED. AID PROJECT				

¹FAP 42/FAP 841

DATE	
BY	
FINAL SURVEY NO.	
SURVEYED	
PLOTTED	
TEMPLATE	
NOTE BOOK	
AREAS CHECKED	

DATE	
BY	
ORIGINAL SURVEY NO.	
SURVEYED	
PLOTTED	
TEMPLATE	
NOTE BOOK	
AREAS CHECKED	

MODEL: Defn.rvt
FILE NAME: D:\work\pww\hwy\com\pww\DOT\Documents\DOT\Office\center\pww\78624\CAD\Drawings\978624\SPH-X\Section3



USER NAME = TaylorND	DESIGNED -	REVISED -
	DRAWN -	REVISED -
PLOT SCALE = 10,0000 * / in.	CHECKED -	REVISED -
PLOT DATE = 3/28/2022	DATE -	REVISED -

**STATE OF ILLINOIS
DEPARTMENT OF TRANSPORTATION**

CROSS SECTIONS - BLSWDQ	
SCALE:	SHEET OF SHEETS
STA. +00.00	TO STA. +50.00


F.A. RTE.	SECTION	COUNTY	TOTAL SHEETS	SHEET NO.
*	(8,19,102)N-2:103RS-6	PERRY	245	221
CONTRACT NO. 78624				
ILLINOIS FED. AID PROJECT				

1FAP 42/FAP 841

FINAL SURVEY NO.	SURVEYED	BY	DATE
NOTE BOOK	PLOTTED		
AREAS CHECKED	TEMPLATE		
	AREAS CHECKED		

ORIGINAL SURVEY NO.	SURVEYED	BY	DATE
NOTE BOOK	PLOTTED		
AREAS CHECKED	TEMPLATE		
	AREAS CHECKED		

MODEL: Definit
FILE NAME: p:\work\paw\hwy\com\p\w\DOT\Documents\DOT\Drawings\DOT\Drawings\7862\CAD\Drawings\7862-LS\SH-X\Section3



USER NAME = TaylorND	DESIGNED -	REVISD -
	DRAWN -	REVISD -
PLOT SCALE = 10,0000 * / in.	CHECKED -	REVISD -
PLOT DATE = 3/28/2022	DATE -	REVISD -

**STATE OF ILLINOIS
DEPARTMENT OF TRANSPORTATION**

CROSS SECTIONS - BLSWDQ


SCALE: SHEET OF SHEETS STA. +85.17 TO STA. +85.17

F.A. RTE.	SECTION	COUNTY	TOTAL SHEETS	SHEET NO.
*	(8,19,102)N-2:103RS-6	PERRY	245	222
CONTRACT NO. 78624				

DATE	
BY	
FINAL SURVEY	SURVEYED
NOTE BOOK	PLOTTED
NO.	TEMPLATE
	AREAS CHECKED

DATE	
BY	
ORIGINAL SURVEY	SURVEYED
NOTE BOOK	PLOTTED
NO.	TEMPLATE
	AREAS CHECKED

MODEL: Definit
 FILE NAME: D:\work\pww\hwy\com\pww\DOT\Documents\DOT\Office\Station\DOT\Office\Station\7862\CAD\Drawings\7862-15PH-1\Section3



USER NAME = TaylorND	DESIGNED -	REVISED -
	DRAWN -	REVISED -
PLOT SCALE = 10,0000 * / in.	CHECKED -	REVISED -
PLOT DATE = 3/28/2022	DATE -	REVISED -

**STATE OF ILLINOIS
DEPARTMENT OF TRANSPORTATION**

CROSS SECTIONS - BLMCDSWSOUTH

SCALE: SHEET OF SHEETS STA. +00.00 TO STA. +22.34


F.A. RTE.	SECTION	COUNTY	TOTAL SHEETS	SHEET NO.
*	(8,19,102)N-2:103RS-6	PERRY	245	223
				CONTRACT NO. 78624

1FAP 42/FAP 841

DATE	
BY	
SURVEYED	
PLOTTED	
TEMPLATE	
AREAS CHECKED	
FINAL SURVEY	
NOTE BOOK	
NO.	

DATE	
BY	
SURVEYED	
PLOTTED	
TEMPLATE	
AREAS CHECKED	
ORIGINAL SURVEY	
NOTE BOOK	
NO.	

MODEL: Definit
 FILE NAME: D:\Illinois\pww\hennelby.com\PIV\DOT\Documents\1027\DOT\Documents\1027\262\262\15PH1-X\Section3



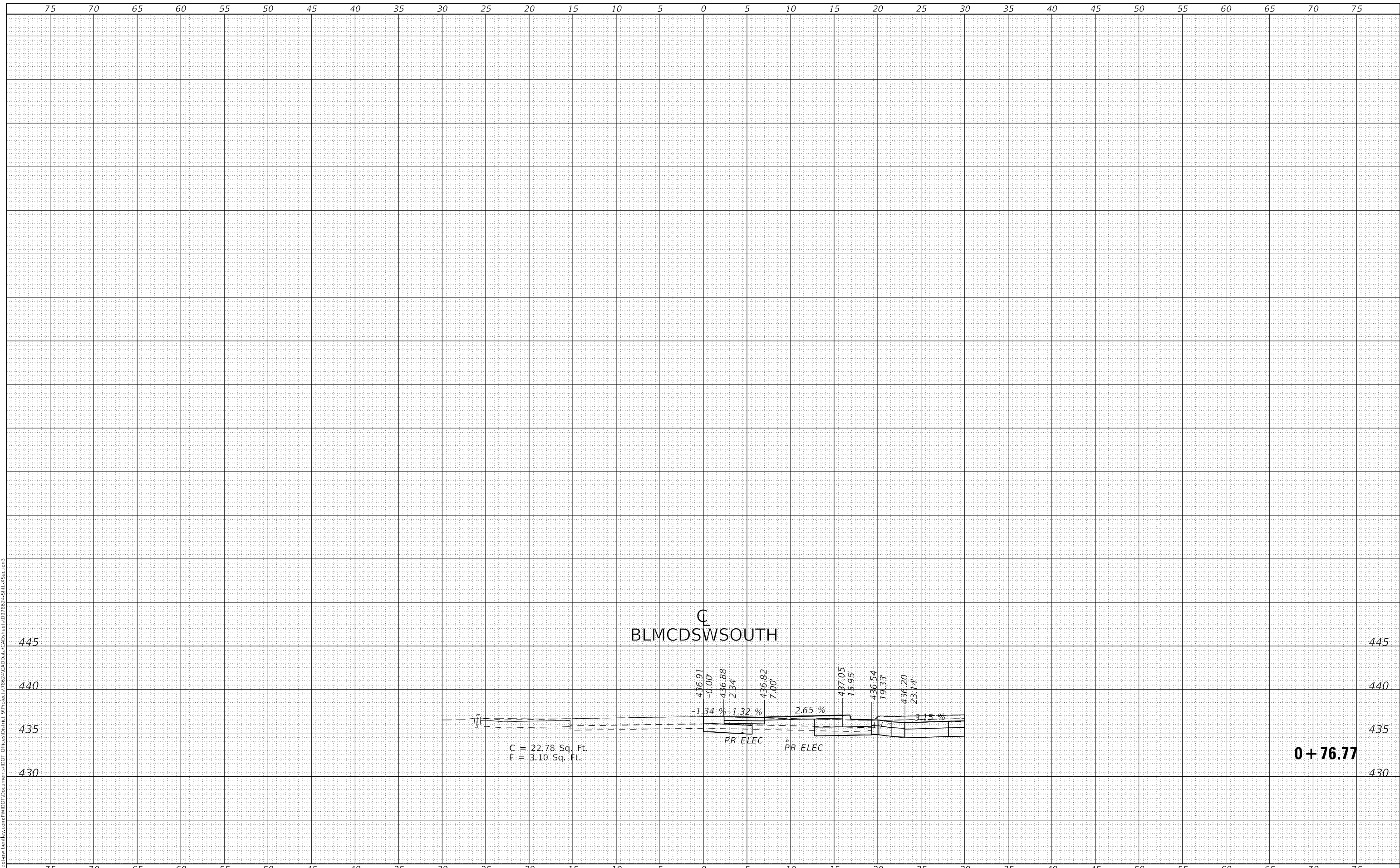
USER NAME = TaylorND	DESIGNED -	REVISED -	STATE OF ILLINOIS DEPARTMENT OF TRANSPORTATION	CROSS SECTIONS - BLMCDSWSOUTH		F.A. RTE.	SECTION	COUNTY	TOTAL SHEETS	SHEET NO.			
PLOT SCALE = 10,0000 * / in.	DRAWN -	REVISED -		SCALE:	SHEET	OF	SHEETS	STA. +28.07	TO STA. +66.99	(8,19,102)N-2:103RS-6	PERRY	245	224
PLOT DATE = 3/28/2022	CHECKED -	REVISED -		CONTRACT NO. 78624									
	DATE -	REVISED -											

1FAP 42/FAP 841

FINAL SURVEY NO.	SURVEYED	BY	DATE
NOTE BOOK	PLOTTED		
AREAS CHECKED	TEMPLATE		
	AREAS CHECKED		

ORIGINAL SURVEY NO.	SURVEYED	BY	DATE
NOTE BOOK	PLOTTED		
AREAS CHECKED	TEMPLATE		
	AREAS CHECKED		

MODEL: Definit
 FILE NAME: D:\work\pww\hwy\com\pww\DOT\Documents\DOT\Drawings\DOT\Drawings\7862\CAD\Drawings\7862-15-SPH-XSection3



USER NAME = TaylorND	DESIGNED -	REVISED -
	DRAWN -	REVISED -
PLOT SCALE = 10,0000 * / in.	CHECKED -	REVISED -
PLOT DATE = 3/28/2022	DATE -	REVISED -

**STATE OF ILLINOIS
 DEPARTMENT OF TRANSPORTATION**

CROSS SECTIONS - BLMCDSWSOUTH	
SCALE:	SHEET OF SHEETS STA. +76.77 TO STA. +76.77

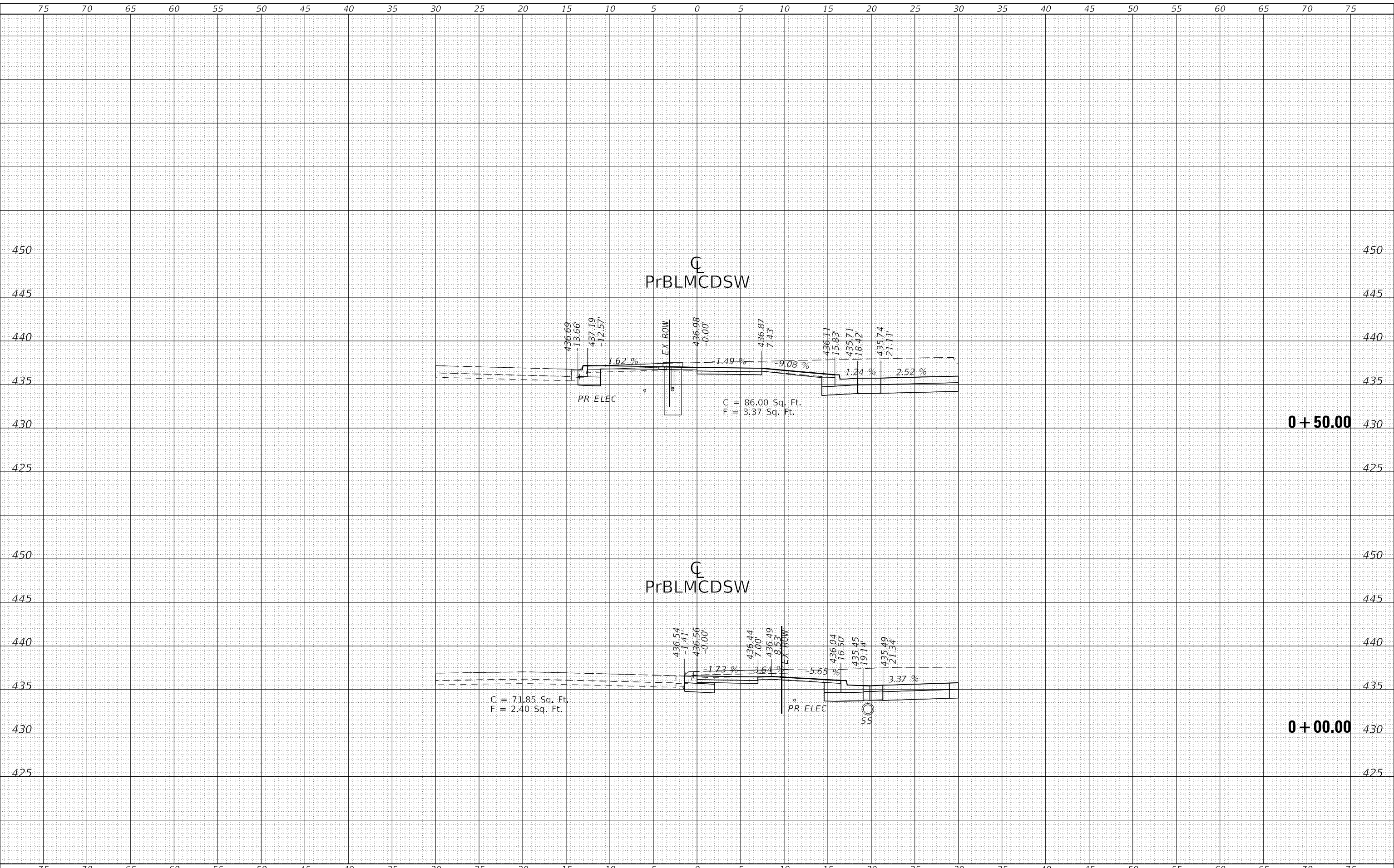
F.A. RTE.	SECTION	COUNTY	TOTAL SHEETS	SHEET NO.
*	(8,19,102)N-2:103RS-6	PERRY	245	225
CONTRACT NO. 78624				

1FAP 42/FAP 841

FINAL SURVEY		SURVEYED		DATE
NO.	BY	DATE	PLOTTED	

ORIGINAL SURVEY		SURVEYED		DATE
NO.	BY	DATE	PLOTTED	

MODEL: Definit
FILE NAME: i:\work\pwr\berkeley.com\PIV\DOT\Document\st1DOT\Documents\7862\FAP\DOT\CAD\Sheet\97862-15-SP1-1\Section3



USER NAME = TaylorND	DESIGNED -	REVISED -
	DRAWN -	REVISED -
PLOT SCALE = 10,000' */ in.	CHECKED -	REVISED -
PLOT DATE = 3/28/2022	DATE -	REVISED -

STATE OF ILLINOIS
DEPARTMENT OF TRANSPORTATION

CROSS SECTIONS - PrBLMCDSW			
SCALE:	SHEET	OF	SHEETS
STA. +00.00		TO STA. +50.00	


F.A. RTE.	SECTION	COUNTY	TOTAL SHEETS	SHEET NO.
*	(8,19,102)N-2:103RS-6	PERRY	245	226
CONTRACT NO. 78624				
ILLINOIS FED. AID PROJECT				

1 FAP 42/FAP 841

DATE	
BY	
FINAL SURVEY	SURVEYED
NOTE BOOK	PLOTTED
NO.	TEMPLATE
	AREAS CHECKED

DATE	
BY	
ORIGINAL SURVEY	SURVEYED
NOTE BOOK	PLOTTED
NO.	TEMPLATE
	AREAS CHECKED

MODEL: Defn.dwg
 FILE NAME: D:\work\pww\hwy\com\pww\DOT\Documents\DOT\Drawings\DOT\Drawings\7862\FAP\7862-1\SPH-X\Section3



USER NAME = TaylorND	DESIGNED -	REVISED -
	DRAWN -	REVISED -
PLOT SCALE = 10,0000 * / in.	CHECKED -	REVISED -
PLOT DATE = 3/28/2022	DATE -	REVISED -

**STATE OF ILLINOIS
DEPARTMENT OF TRANSPORTATION**

CROSS SECTIONS - PrBLMCDSW

SCALE: SHEET OF SHEETS STA. +79.56 TO STA. +83.86

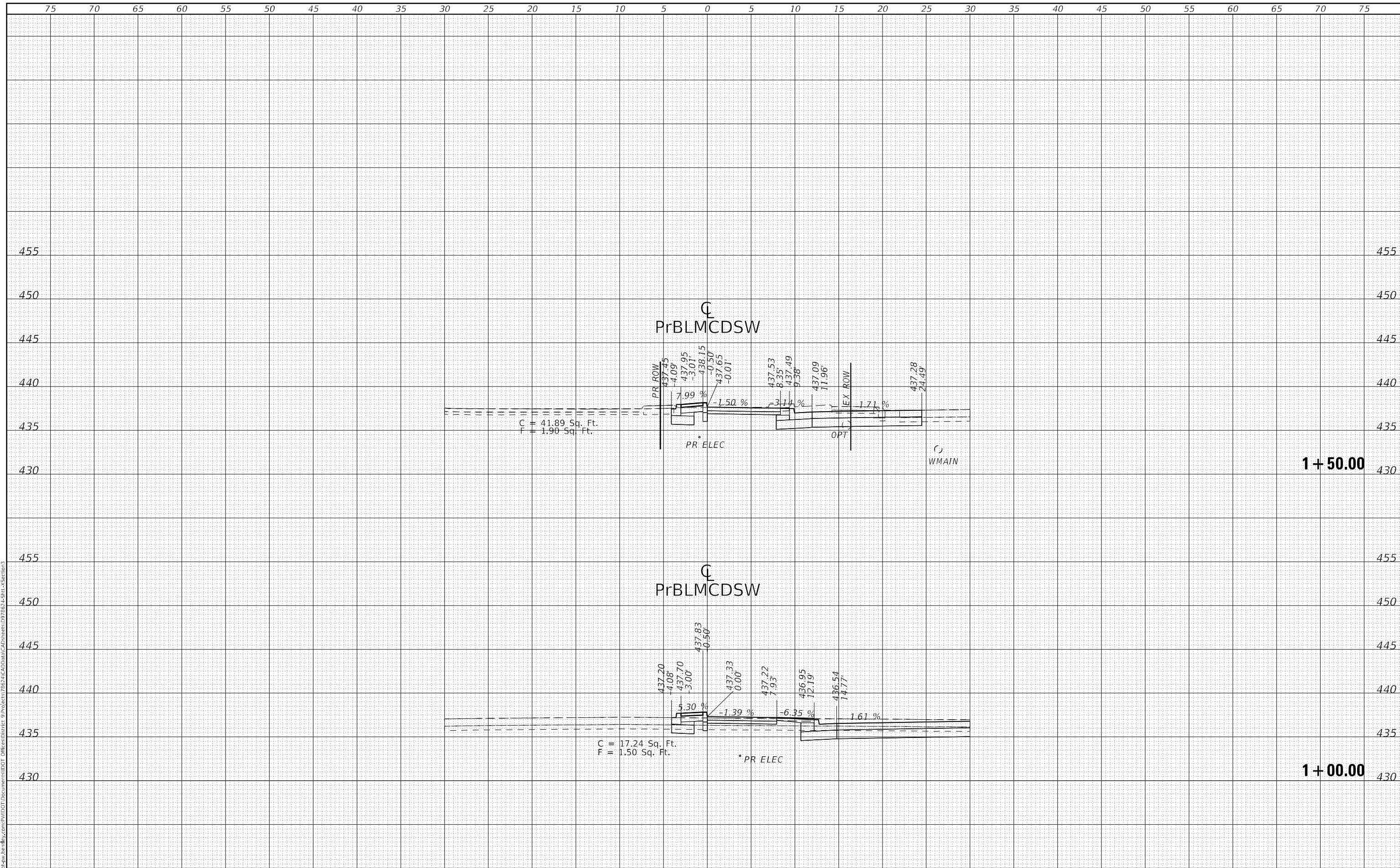
F.A. RTE.	SECTION	COUNTY	TOTAL SHEETS	SHEET NO.
*	(8,19,102)N-2:103RS-6	PERRY	245	227
CONTRACT NO. 78624				
ILLINOIS FED. AID PROJECT				

¹FAP 42/FAP 841

FINAL SURVEY NO.	SURVEYED	DATE
NOTE BOOK	PLOTTED	
AREAS CHECKED	TEMPLATE	
	AREAS CHECKED	

ORIGINAL SURVEY NO.	SURVEYED	DATE
NOTE BOOK	PLOTTED	
AREAS CHECKED	TEMPLATE	
	AREAS CHECKED	

MODEL: Definit
 FILE NAME: p:\work\paw_bentley.com\p\w\DOT Documents\1021\DOT Documents\7862\FAP\DOT\CAD\Sheet\97862-1-SPH-X-Section3



USER NAME = TaylorND	DESIGNED -	REVISED -
	DRAWN -	REVISED -
PLOT SCALE = 10,0000 * / in.	CHECKED -	REVISED -
PLOT DATE = 3/28/2022	DATE -	REVISED -

**STATE OF ILLINOIS
 DEPARTMENT OF TRANSPORTATION**

CROSS SECTIONS - PrBLMCDSW
 SCALE: SHEET OF SHEETS STA. 1+00.00 TO STA. 1+50.00

F.A. RTE.	SECTION	COUNTY	TOTAL SHEETS	SHEET NO.
*	(8,19,102)N-2:103RS-6	PERRY	245	228
CONTRACT NO. 78624				
ILLINOIS FED. AID PROJECT				

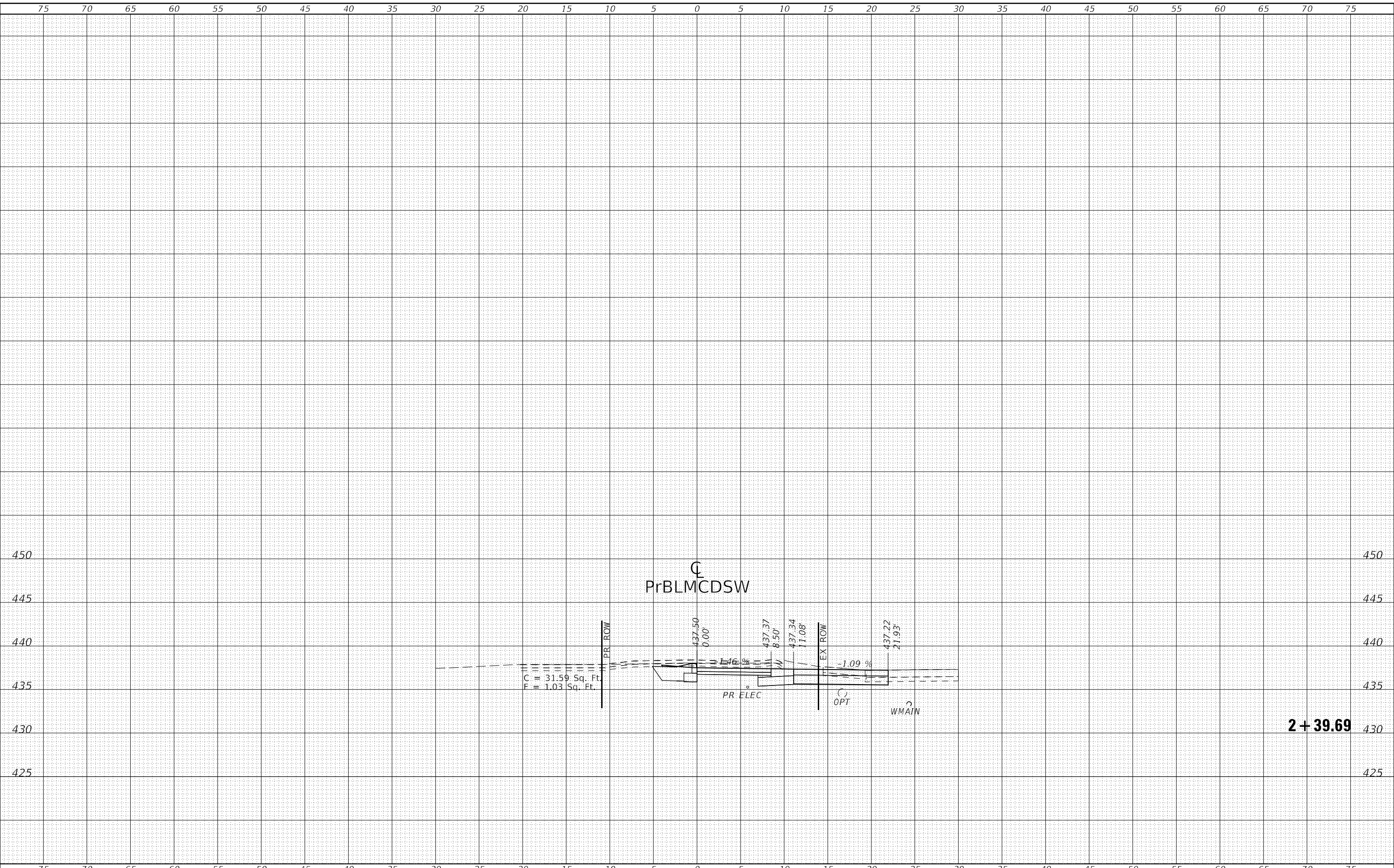
1FAP 42/FAP 841

75 70 65 60 55 50 45 40 35 30 25 20 15 10 5 0 5 10 15 20 25 30 35 40 45 50 55 60 65 70 75

FINAL SURVEY NO.	SURVEYED	DATE
NOTE BOOK	PLOTTED	
	TEMPLATE	
	AREAS CHECKED	

ORIGINAL SURVEY NO.	SURVEYED	DATE
	PLOTTED	
	TEMPLATE	
	AREAS CHECKED	

MODEL: DefnIntr
FILE NAME: D:\wll\pww\hwy\cadd\pww\pww\DOT Documents\78624\CAD\Drawings\78624-15-SP1-XSection3



USER NAME = TaylorND	DESIGNED -	REVISED -
	DRAWN -	REVISED -
PLOT SCALE = 10,000 * / in.	CHECKED -	REVISED -
PLOT DATE = 3/28/2022	DATE -	REVISED -

**STATE OF ILLINOIS
DEPARTMENT OF TRANSPORTATION**

CROSS SECTIONS - PrBLMCDSW	
SCALE:	SHEET OF SHEETS STA. 2+39.69 TO STA. 2+39.69

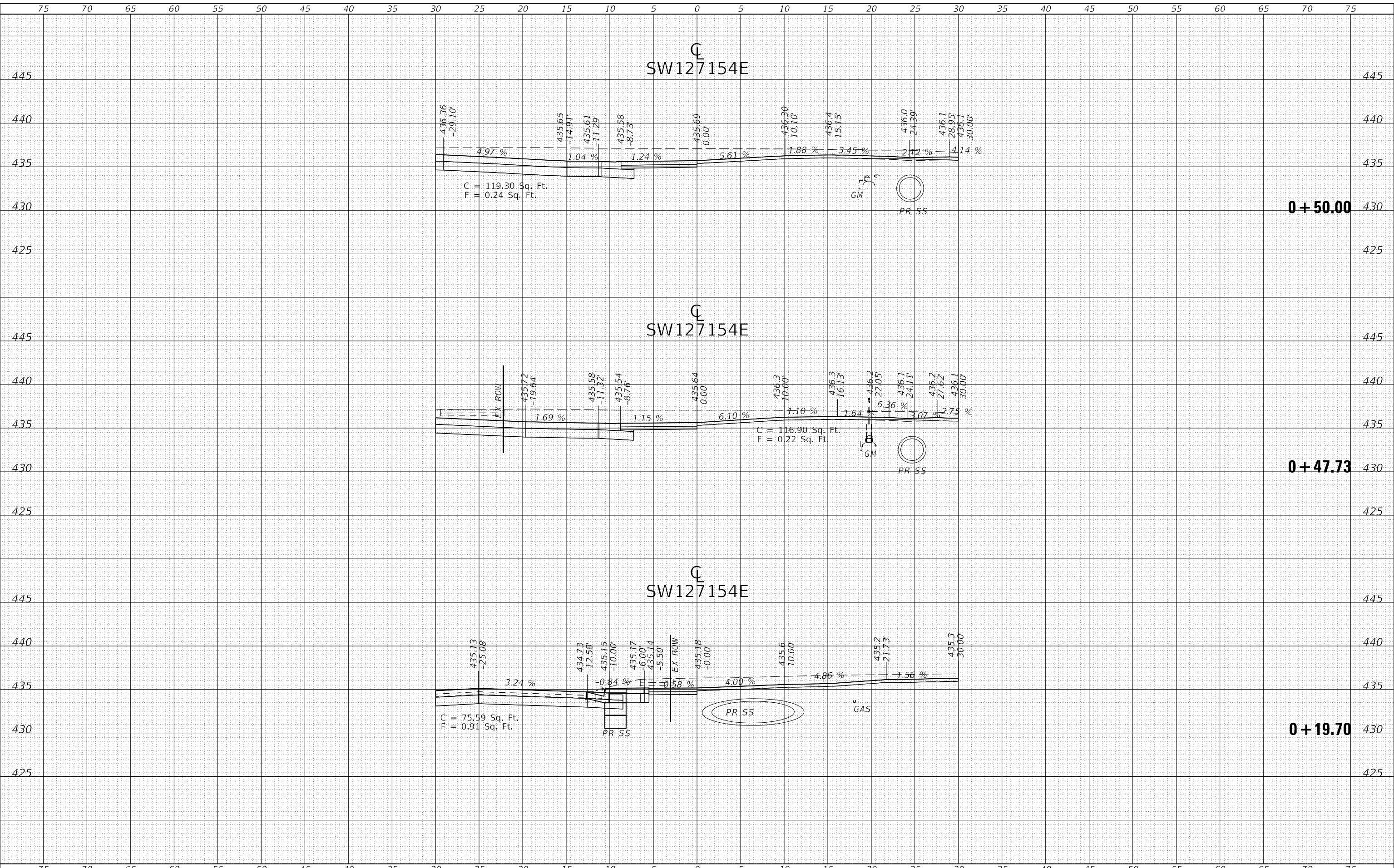
F.A. RTE.	SECTION	COUNTY	TOTAL SHEETS	SHEET NO.
*	(8,19,102)N-2:103RS-6	PERRY	245	230
CONTRACT NO. 78624			ILLINOIS FED. AID PROJECT	

1FAP 42/FAP 841

DATE	
BY	
SURVEYED	
PLOTTED	
TEMPLATE	
AREAS CHECKED	
FINAL SURVEY	
NOTE BOOK	
NO.	

DATE	
BY	
SURVEYED	
PLOTTED	
TEMPLATE	
AREAS CHECKED	
ORIGINAL SURVEY	
NOTE BOOK	
NO.	

MODEL: Definit
FILE NAME: p:\work\paw_bentley.com\p\w\DOT Documents\110101 Documents\7862\FAP\DOT\CAD\Sheet\07862-15-SPH-XSection3



USER NAME = TaylorND	DESIGNED -	REVISED -
	DRAWN -	REVISED -
PLOT SCALE = 10,0000' / in.	CHECKED -	REVISED -
PLOT DATE = 3/28/2022	DATE -	REVISED -

**STATE OF ILLINOIS
DEPARTMENT OF TRANSPORTATION**

CROSS SECTIONS - SW127154E

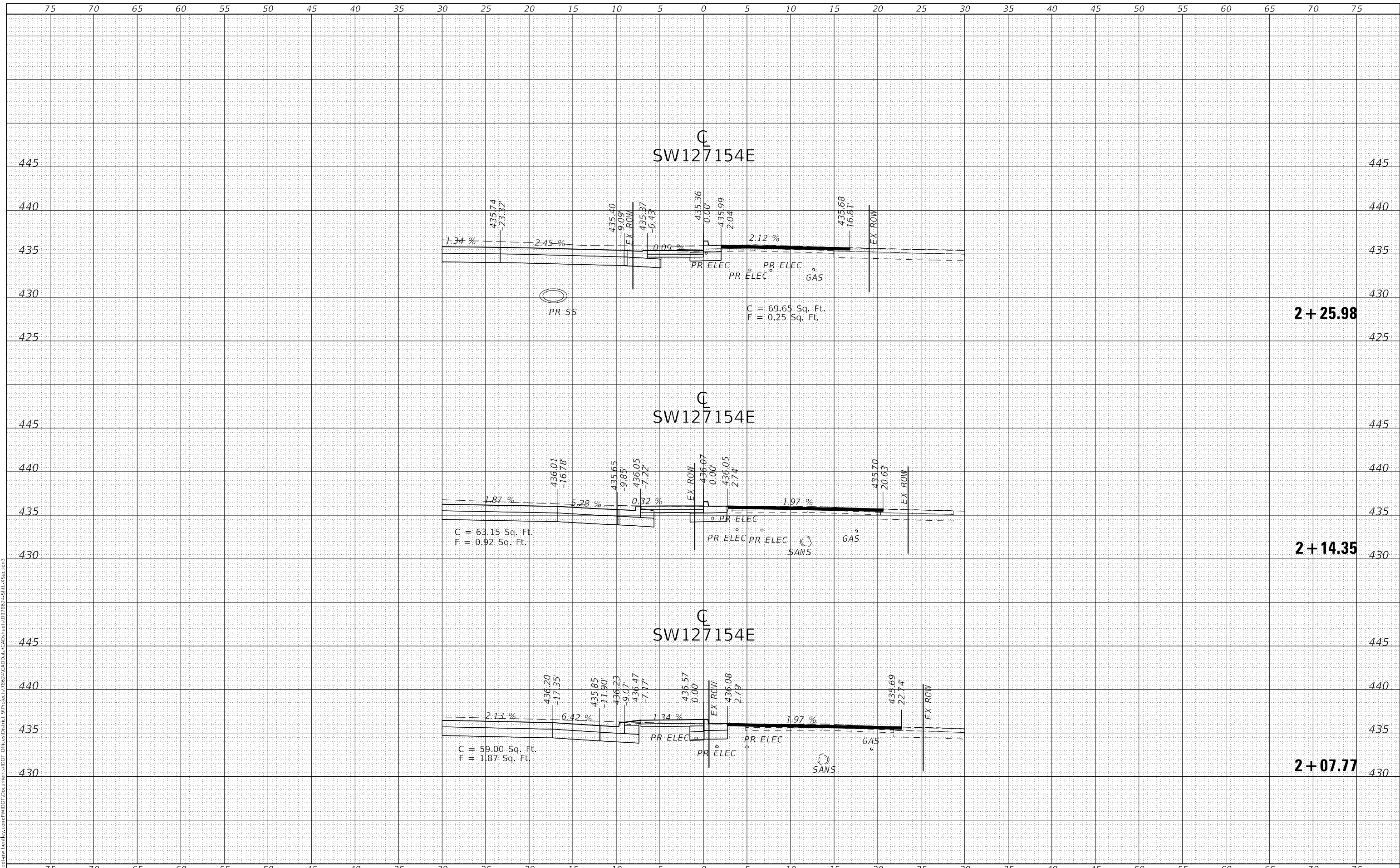
SCALE: SHEET OF SHEETS STA. +19.70 TO STA. +50.00

F.A. RTE.	SECTION	COUNTY	TOTAL SHEETS	SHEET NO.
*	(8,19,102)N-2:103RS-6	PERRY	245	232
CONTRACT NO. 78624				

DATE	
BY	
FINAL SURVEY	SURVEYED
NOTE BOOK	PLOTTED
NO.	TEMPLATE
	AREAS CHECKED

DATE	
BY	
ORIGINAL SURVEY	SURVEYED
NOTE BOOK	PLOTTED
NO.	TEMPLATE
	AREAS CHECKED

MODEL: Definit
FILE NAME: d:\work\p-w\berlin\com\p\w\DOT Documents\1021\DOT Documents\7862\FAP\DOT\CAD\Sheet\97862-15-SP1-X-Section3



USER NAME = TaylorND	DESIGNED -	REVISED -
	DRAWN -	REVISED -
PLOT SCALE = 10,0000' / in.	CHECKED -	REVISED -
PLOT DATE = 3/28/2022	DATE -	REVISED -

**STATE OF ILLINOIS
DEPARTMENT OF TRANSPORTATION**

CROSS SECTIONS - SW127154E	
SCALE:	SHEET OF SHEETS
STA. 2+07.77	TO STA. 2+25.98


F.A. RTE.	SECTION	COUNTY	TOTAL SHEETS	SHEET NO.
*	(8,19,102)N-2:103RS-6	PERRY	245	236
CONTRACT NO. 78624				

1FAP 42/FAP 841

FINAL SURVEY NO.	SURVEYED	BY	DATE
NOTE BOOK	PLOTTED		
AREAS CHECKED	TEMPLATE		
	AREAS CHECKED		

ORIGINAL SURVEY NO.	SURVEYED	BY	DATE
NOTE BOOK	PLOTTED		
AREAS CHECKED	TEMPLATE		
	AREAS CHECKED		

MODEL: Definit
 FILE NAME: D:\work\pww\hwy\com\pww\DOT Documents\1021\DOT Documents\7862\FAP\7862-13-15-11-X\Section3



USER NAME = TaylorND	DESIGNED -	REVISED -
	DRAWN -	REVISED -
PLOT SCALE = 10,0000' / in.	CHECKED -	REVISED -
PLOT DATE = 3/28/2022	DATE -	REVISED -

**STATE OF ILLINOIS
 DEPARTMENT OF TRANSPORTATION**

CROSS SECTIONS - SW127154E

SCALE: SHEET OF SHEETS STA. 3+12.23 TO STA. 3+12.23


F.A. RTE.	SECTION	COUNTY	TOTAL SHEETS	SHEET NO.
*	(8,19,102)N-2:103RS-6	PERRY	245	239
CONTRACT NO. 78624				

¹FAP 42/FAP 841

DATE	
BY	
SURVEYED	
PLOTTED	
TEMPLATE	
AREAS CHECKED	
FINAL SURVEY	
NOTE BOOK	
NO.	

DATE	
BY	
SURVEYED	
PLOTTED	
TEMPLATE	
AREAS CHECKED	
ORIGINAL SURVEY	
NOTE BOOK	
NO.	

MODEL: Definit
 FILE NAME: D:\work\pww\hwy\com\pww\DOT\Documents\DOT\Drawings\7862\FAP\7862\FAP\7862-15-PrL-15-Section3



USER NAME = TaylorND	DESIGNED -	REVISED -
	DRAWN -	REVISED -
PLOT SCALE = 10,0000' / in.	CHECKED -	REVISED -
PLOT DATE = 3/28/2022	DATE -	REVISED -

**STATE OF ILLINOIS
DEPARTMENT OF TRANSPORTATION**

CROSS SECTIONS - PrBLSW127LAUSW			
SCALE:	SHEET	OF	SHEETS
	STA. +00.00		TO STA. +50.00

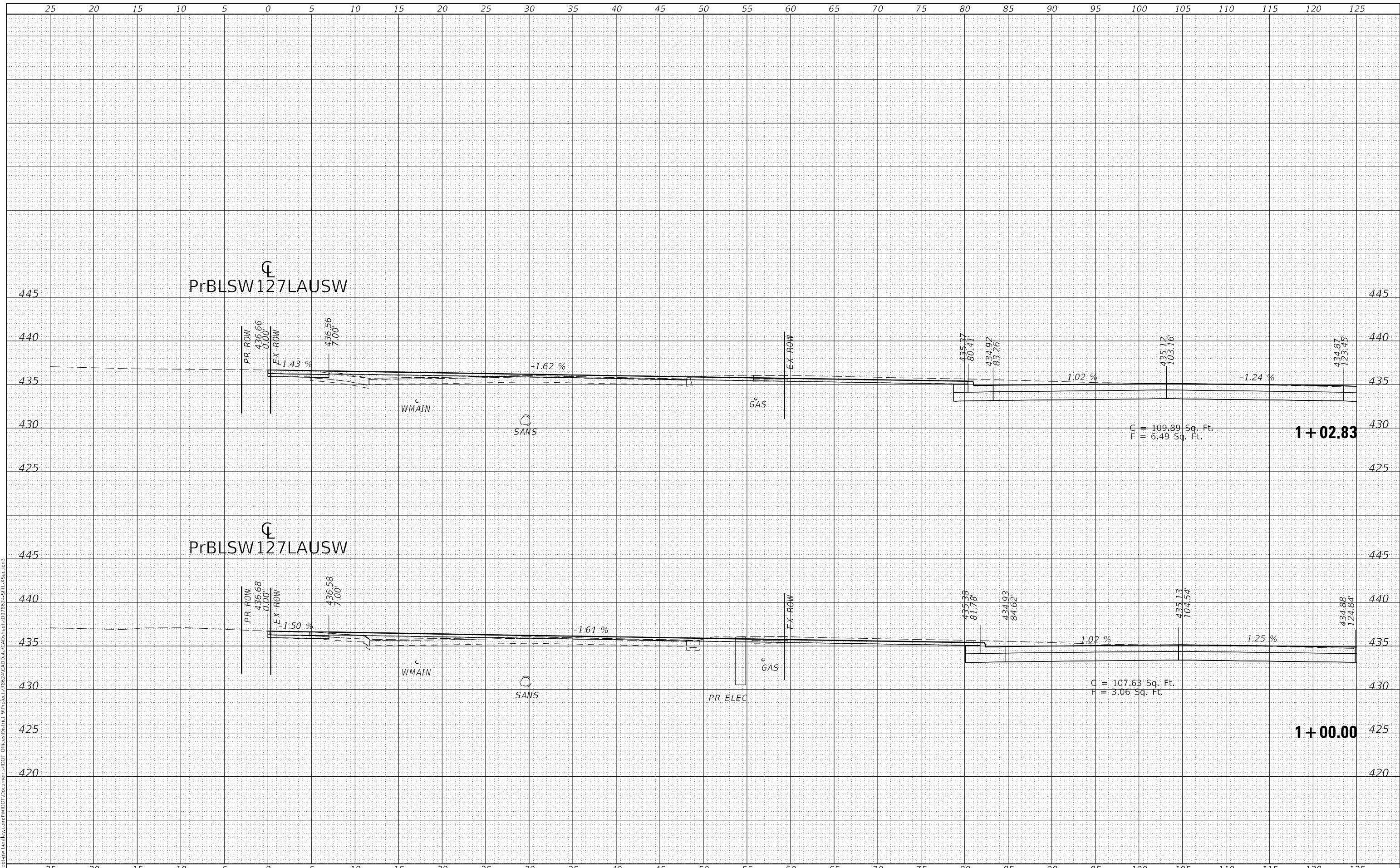
F.A. RTE.	SECTION	COUNTY	TOTAL SHEETS	SHEET NO.
*	(8,19,102)M-2:103RS-6	PERRY	245	240
				CONTRACT NO. 78624
ILLINOIS FED. AID PROJECT				

1FAP 42/FAP 841

DATE	
BY	
FINAL SURVEY	SURVEYED
NOTE BOOK	PLOTTED
NO.	AREAS CHECKED

DATE	
BY	
ORIGINAL SURVEY	SURVEYED
NOTE BOOK	PLOTTED
NO.	AREAS CHECKED

MODEL: Definit
 FILE NAME: D:\work\pww\hwy\com\pww\DOT Documents\1107 Documents\1107-282\1107-282-15-11-X-Section3



USER NAME = TaylorND	DESIGNED -	REVISED -
	DRAWN -	REVISED -
PLOT SCALE = 10,0000 * / in.	CHECKED -	REVISED -
PLOT DATE = 3/28/2022	DATE -	REVISED -

**STATE OF ILLINOIS
DEPARTMENT OF TRANSPORTATION**

CROSS SECTIONS - PrBLSW127LAUSW			
SCALE:	SHEET	OF SHEETS	STA. 1+00.00 TO STA. 1+02.83

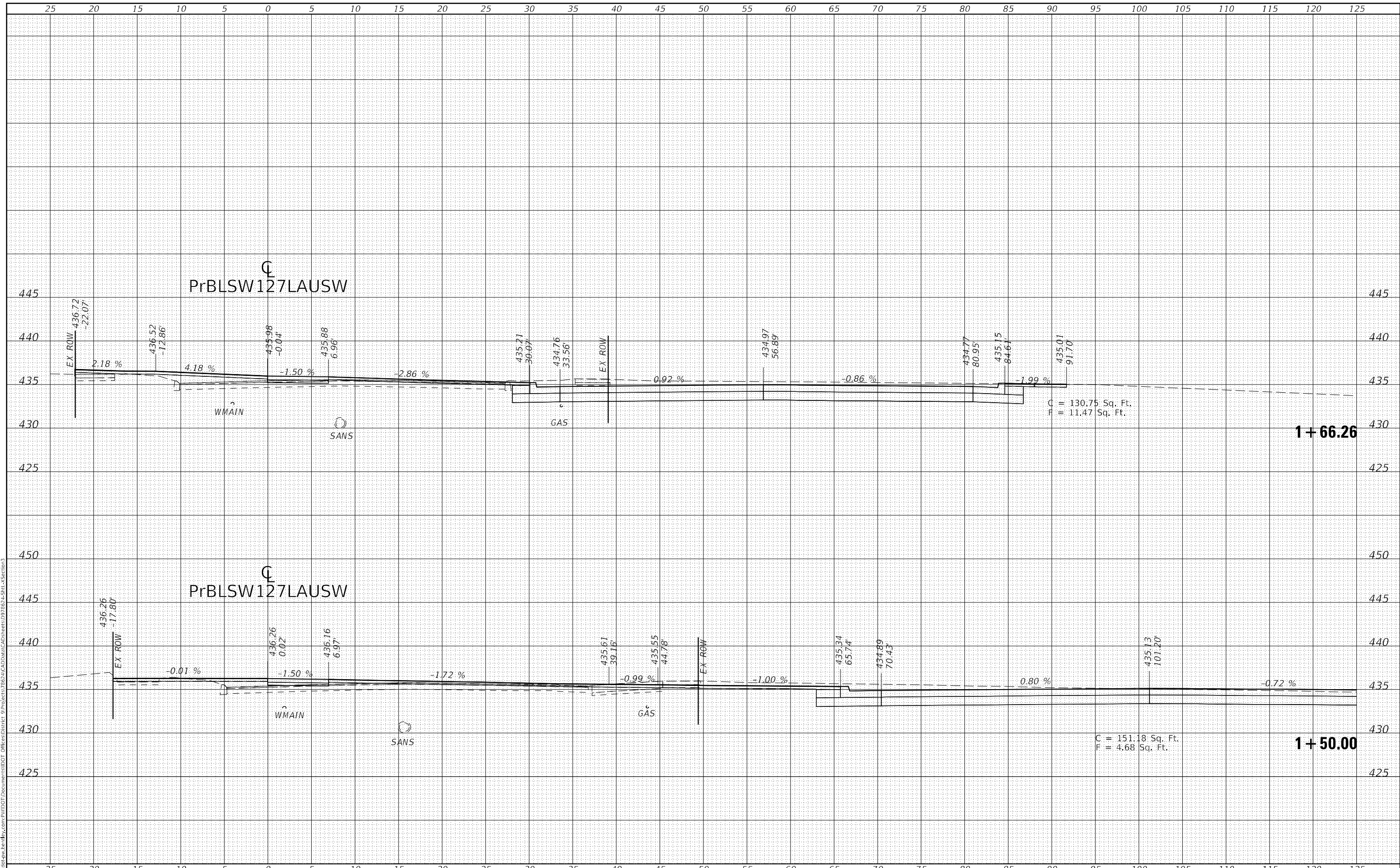
F.A. RTE.	SECTION	COUNTY	TOTAL SHEETS	SHEET NO.
*	(8,19,102)N-2:103RS-6	PERRY	245	241
CONTRACT NO. 78624				
ILLINOIS FED. AID PROJECT				

1FAP 42/FAP 841

DATE	
BY	
FINAL SURVEY	SURVEYED
NOTE BOOK	PLOTTED
NO.	TEMPLATE
	AREAS CHECKED

DATE	
BY	
ORIGINAL SURVEY	SURVEYED
NOTE BOOK	PLOTTED
NO.	TEMPLATE
	AREAS CHECKED

MODEL: Definit
 FILE NAME: D:\work\pww\hwy\com\pww\DOT\Documents\1021\DOT\Drawings\1021\1021-15\PrBLSW127LAUSW.dwg



**STATE OF ILLINOIS
 DEPARTMENT OF TRANSPORTATION**

CROSS SECTIONS - PrBLSW127LAUSW

USER NAME = TaylorND	DESIGNED -	REVISED -
PLOT SCALE = 10,0000 * / in.	DRAWN -	REVISED -
PLOT DATE = 3/28/2022	CHECKED -	REVISED -
	DATE -	REVISED -

SCALE: SHEET OF SHEETS STA. 1+50.00 TO STA. 1+66.26

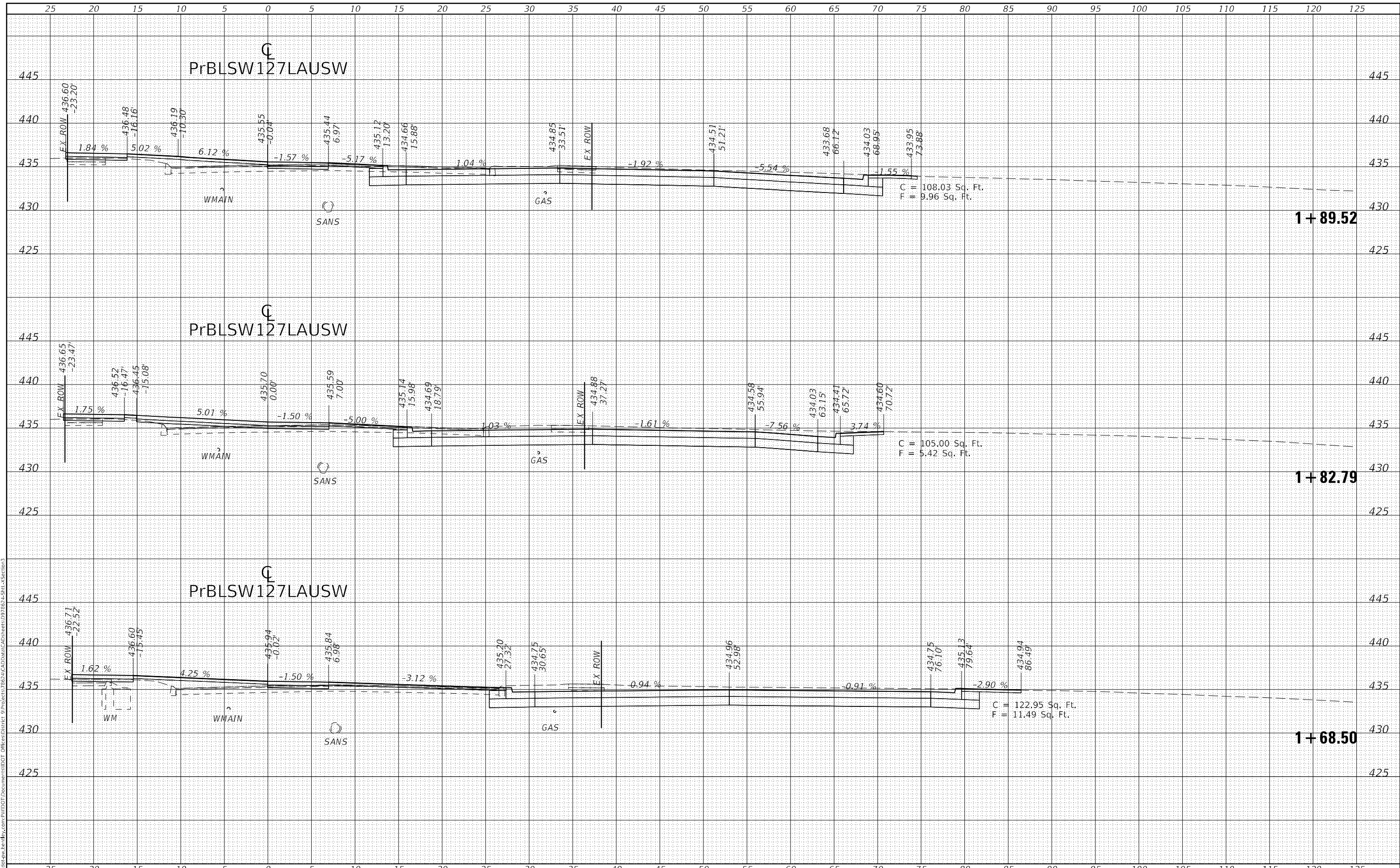
F.A. RTE.	SECTION	COUNTY	TOTAL SHEETS	SHEET NO.
*	(8,19,102)N-2:103RS-6	PERRY	245	242
CONTRACT NO. 78624				

1FAP 42/FAP 841

DATE	
BY	
FINAL SURVEY	SURVEYED
NOTE BOOK	PLOTTED
NO.	AREAS CHECKED

DATE	
BY	
ORIGINAL SURVEY	SURVEYED
NOTE BOOK	PLOTTED
NO.	AREAS CHECKED

MODEL: Definit
 FILE NAME: p:\work\paw\hwy\com\paw\DOT Documents\1107 Documents\1107-262\1107-262-15-SPH-XSection3



USER NAME = TaylorND	DESIGNED -	REVISED -
	DRAWN -	REVISED -
	CHECKED -	REVISED -
	DATE -	REVISED -

**STATE OF ILLINOIS
 DEPARTMENT OF TRANSPORTATION**

CROSS SECTIONS - PrBLSW127LAUSW


SCALE: SHEET OF SHEETS STA. 1+68.50 TO STA. 1+89.52

F.A. RTE.	SECTION	COUNTY	TOTAL SHEETS	SHEET NO.
*	(8,19,102)M-2:103RS-6	PERRY	245	243
CONTRACT NO. 78624				

DATE	
BY	
SURVEYED	
PLOTTED	
TEMPLATE	
NOTE BOOK	
AREAS CHECKED	
NO.	

DATE	
BY	
SURVEYED	
PLOTTED	
TEMPLATE	
NOTE BOOK	
AREAS CHECKED	
NO.	

MODEL: D:\inf\tr...
 FILE NAME: D:\inf\tr...
 C:\Program Files\Autodesk\AutoCAD 2012\AutoCAD.exe



USER NAME = TaylorND	DESIGNED -	REVISD -
	DRAWN -	REVISD -
PLOT SCALE = 10,0000' / in.	CHECKED -	REVISD -
PLOT DATE = 3/28/2022	DATE -	REVISD -

**STATE OF ILLINOIS
 DEPARTMENT OF TRANSPORTATION**

CROSS SECTIONS - PrBLSW127LAUSW

SCALE: SHEET OF SHEETS STA. 2+00.00 TO STA. 2+05.15


F.A. RTE.	SECTION	COUNTY	TOTAL SHEETS	SHEET NO.
*	(8,19,102)N-2:103RS-6	PERRY	245	244
CONTRACT NO. 78624				
ILLINOIS FED. AID PROJECT				

1FAP 42/FAP 841

DATE	
BY	
SURVEYED	
PLOTTED	
TEMPLATE	
AREAS CHECKED	
FINAL SURVEY	
NOTE BOOK	
NO.	

DATE	
BY	
SURVEYED	
PLOTTED	
TEMPLATE	
AREAS CHECKED	
ORIGINAL SURVEY	
NOTE BOOK	
NO.	

MODEL: Definit
 FILE NAME: p:\work\paw\hwy\com\pww\DOT\Documents\1021\DOT\Drawings\1021\1021-15PH-X\Section3



**STATE OF ILLINOIS
 DEPARTMENT OF TRANSPORTATION**

CROSS SECTIONS - PrBLSW127LAUSW

USER NAME = TaylorND	DESIGNED -	REvised -
	DRAWN -	REvised -
	CHECKED -	REvised -
	DATE -	REvised -
PLOT SCALE = 10,000' = 1" in.		
PLOT DATE = 3/28/2022		

SCALE: SHEET OF SHEETS STA. 2+05.50 TO STA. 2+10.83

F.A. RTE.	SECTION	COUNTY	TOTAL SHEETS	SHEET NO.
*	(8,19,102)N-2:103RS-6	PERRY	245	245
CONTRACT NO. 78624				