

STATE OF ILLINOIS
DEPARTMENT OF TRANSPORTATION

F.A. RTE.	SECTION	COUNTY	TOTAL SHEETS	SHEET NO.
	D 1 REFLECTOR REPL 23-04	DUPAGE	5	1
	ILLINOIS		CONTRACT NO. 46594	

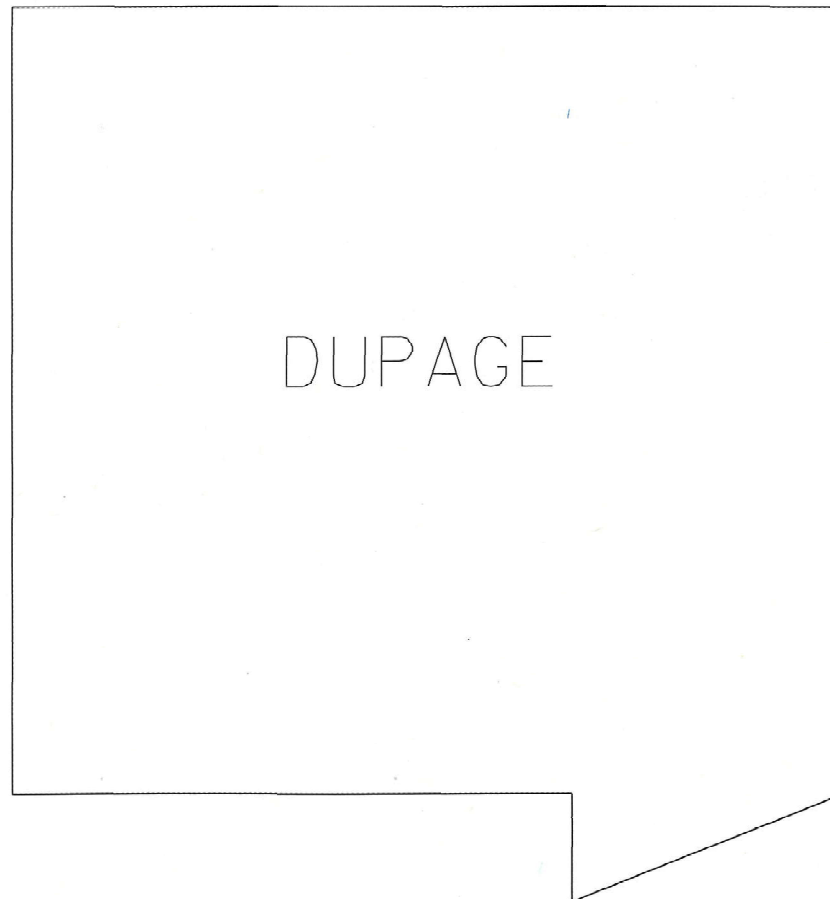
INDEX OF SHEETS

1. COVER SHEET
2. GENERAL NOTES & STATE STANDARDS
3. SUMMARY OF QUANTITIES
4. RAISED REFLECTIVE PAVEMENT MARKER REPLACEMENT LOCATIONS 1
5. RAISED REFLECTIVE PAVEMENT MARKER REPLACEMENT LOCATIONS 2

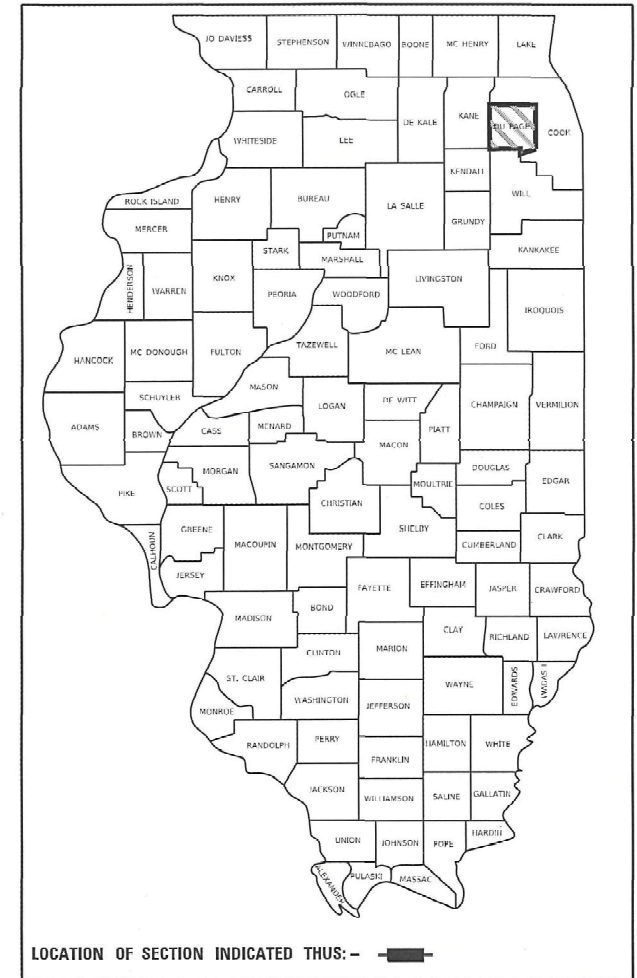
PROPOSED
HIGHWAY PLANS

VARIOUS ROUTES
D 1 REFLECTOR REPL 23-04
RAISED REFLECTOR REPLACEMENT
DUPAGE COUNTY

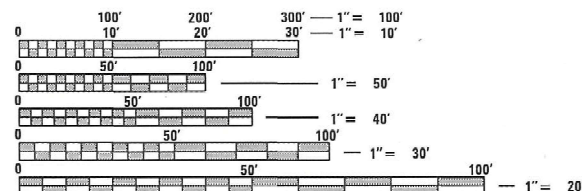
M-60-004-23



D-1



LOCATION OF SECTION INDICATED THUS: - ■ -



FULL SIZE PLANS HAVE BEEN PREPARED USING STANDARD ENGINEERING SCALES. REDUCED SIZED PLANS WILL NOT CONFORM TO STANDARD SCALES. IN MAKING MEASUREMENTS ON REDUCED PLANS, THE ABOVE SCALES MAY BE USED.

J.U.L.I.E.
JOINT UTILITY LOCATION INFORMATION FOR EXCAVATORS
1-800-892-0123
OR 811

CONTRACT NO. 46594

STATE OF ILLINOIS
DEPARTMENT OF TRANSPORTATION

SUBMITTED March 7, 2022
Jose Rios / ORS
REGIONAL ENGINEER

May 13, 2022 [Signature]
ENGINEER OF DESIGN AND ENVIRONMENT

May 13, 2022 [Signature]
DIRECTOR OF HIGHWAYS PROJECT IMPLEMENTATION

PRINTED BY THE AUTHORITY
OF THE STATE OF ILLINOIS

GENERAL NOTES

The Department may remove and not install markers in certain locations at the engineer's discretion.

The Department may install markers in certain locations that did previously have markers at the engineer's discretion

The locations of the repairs areas shall be determined by the engineer.

No material should be left on or near the roadway.

Removal of damaged materials will include loading, hauling and disposal.

STATE STANDARDS

- 701301-04 LANE CLOSURE, 2L, 2W, SHORT TIME OPERATIONS
- 701311-03 LANE CLOSURE 2L, 2 W MOVING OPERATIONS-DAY ONLY
- 701426-09 LANE CLOSURE, MULTILANE, INTERMITTENT OR MOVING OPER., FOR SPEED \geq 45 MPH
- 701427-05 LANE CLOSURE, MULTILANE, INTERMITTENT OR MOVING OPER., FOR SPEED \leq 45 MPH
- 701901-08 TRAFFIC CONTROL DEVICES

MODEL: Default
FILE NAME: S:\Contracts\CAD\CoverSheets for Contracts.dgn

	USER NAME = kenenakhonep	DESIGNED -	REVISED -	STATE OF ILLINOIS DEPARTMENT OF TRANSPORTATION	GENERAL NOTES & STATE STANDARD			F.A. RTE.	SECTION	COUNTY	TOTAL SHEETS	SHEET NO.	
	PLOT SCALE = 100,3077' / in.	DRAWN -	REVISED -						D1 REFLECTOR REPL 23-04	DUPAGE	5	2	
	PLOT DATE = 3/2/2022	CHECKED -	REVISED -			SCALE:	SHEET 2	OF 5	SHEETS	STA.	TO STA.		
		DATE -	REVISED -							ILLINOIS	FED. AID PROJECT		

CODE NO.	ITEM	UNIT	100% STATE URBAN 0021 QUANTITY
78100100	RAISED REFLECTIVE PAVEMENT MARKER	EACH	19,953
78100300	REPLACEMENT REFLECTOR	EACH	66,509
78300200	RAISED REFLECTIVE PAVEMENT MARKER REMOVAL	EACH	19,953

MODEL: Default
 FILE NAME: S:\S\Contracts\CAD\CoverSheets for Contracts.dgn

USER NAME = kenenakhonep	DESIGNED -	REVISED -	STATE OF ILLINOIS DEPARTMENT OF TRANSPORTATION	SUMMARY OF QUANTITIES	F.A. RTE.	SECTION	COUNTY	TOTAL SHEETS	SHEET NO.
PLOT SCALE = 100.0828' / in.	DRAWN -	REVISED -			D1 REFLECTOR REPL 23-04	DUPAGE	5	3	
PLOT DATE = 3/2/2022	CHECKED -	REVISED -			CONTRACT NO. 46594				
	DATE -	REVISED -			ILLINOIS FED. AID PROJECT				
				SCALE:	SHEET 3	OF 5 SHEETS	STA.	TO STA.	

DISTRICT 1 RAISED REFLECTIVE PAVEMENT MARKERS REPLACEMENT LIST

ROUTE	FROM (WEST/SOUTH LIMIT)	TO (EAST/NORTH LIMIT)	TOTAL	Y/Y	Y/O	W/O
IL-59	Will-DuPage County Line	Aurora Ave	1594	0	0	1594
IL-64	Kane-DuPage County Line	IL-59	1764	0	0	1764
IL-64	IL-59	Gary Rd	2684	0	0	2684
I-55 S. Frontage Rd	Lemont Rd	Cass Ave	434	340	78	16
US-20	County Farm Rd/Barrington Rd	Glen Ellen Rd	1581	348	205	1028
US-20	Glen Ellen rd	IL-53	60	0	0	60
US-20	IL-53	Addison Rd	1170	265	65	840
US-20	Addison Rd	Cook-DuPage County Line	1126	182	62	882
IL-38	Kane-DuPage County Line	County Farm Rd	2902	853	137	1912
I-55 S. Frontage Rd	Woodward Ave	97th Street (Just W/O Lemont Rd)	215	195	20	0
IL-38	County Farm Rd	Warrenville	398	106	88	204
IL-38	Warrenville	C/A Seam E/O Finley Rd	729	68	19	642
IL-38	C/A Seam E/O Finley Rd	Villa Rd	1661	411	150	1100
IL-38	Villa Rd	Cook-DuPage County Line	1400	0	0	1400
IL-53	Royce Rd (Will County Line)	Maple Rd	1260	37	8	1215
IL-53	Maple Rd	IL-38	1861	499	304	1058
IL-53	IL-38	IL-19	3826	1309	492	2025
IL-53	IL-19	Blesterfield Rd	868	148	18	702
IL-56	Kane-DuPage County Line	IL-53	2374	2	22	2350
IL-56	IL-53	Finley Rd	645	0	0	645
IL-56	Finley Rd	Cook-DuPage County Line	3018	621	371	2026
IL-59	Aurora Ave	IL-56	2531	14	101	2416
IL-59	IL-56	IL-19	5653	657	704	4292
IL-64	Gary Rd	IL-53	981	0	3	978
IL-64	IL-53	Villa Rd	1906	0	0	1906
IL-64	Villa Rd	Cook-DuPage County Line	1207	402	10	795
IL-83	Cook-DuPage County Line	Will-DuPage County Line	10529	145	118	10266
US-34	Kane-DuPage County Line	Mills St	2464	342	213	1909

MODEL: Detail
FILE NAME: S:\Contracts\CAD\CoverSheets for Contracts.dgn

USER NAME = kenenakhonep	DESIGNED -	REVISED -
	DRAWN -	REVISED -
PLOT SCALE = 100.3516 " / in.	CHECKED -	REVISED -
PLOT DATE = 3/2/2022	DATE -	REVISED -

**STATE OF ILLINOIS
DEPARTMENT OF TRANSPORTATION**

RAISED REFLECTIVE PAVEMENT MARKER REPLACEMENT LOCATIONS 1

SCALE: SHEET 4 OF 5 SHEETS STA. TO STA.

F.A. RTE.	SECTION	COUNTY	TOTAL SHEETS	SHEET NO.
	D1 REFLECTOR REPL 23-04	DUPAGE	5	4
CONTRACT NO. 46594				
ILLINOIS FED. AID PROJECT				

