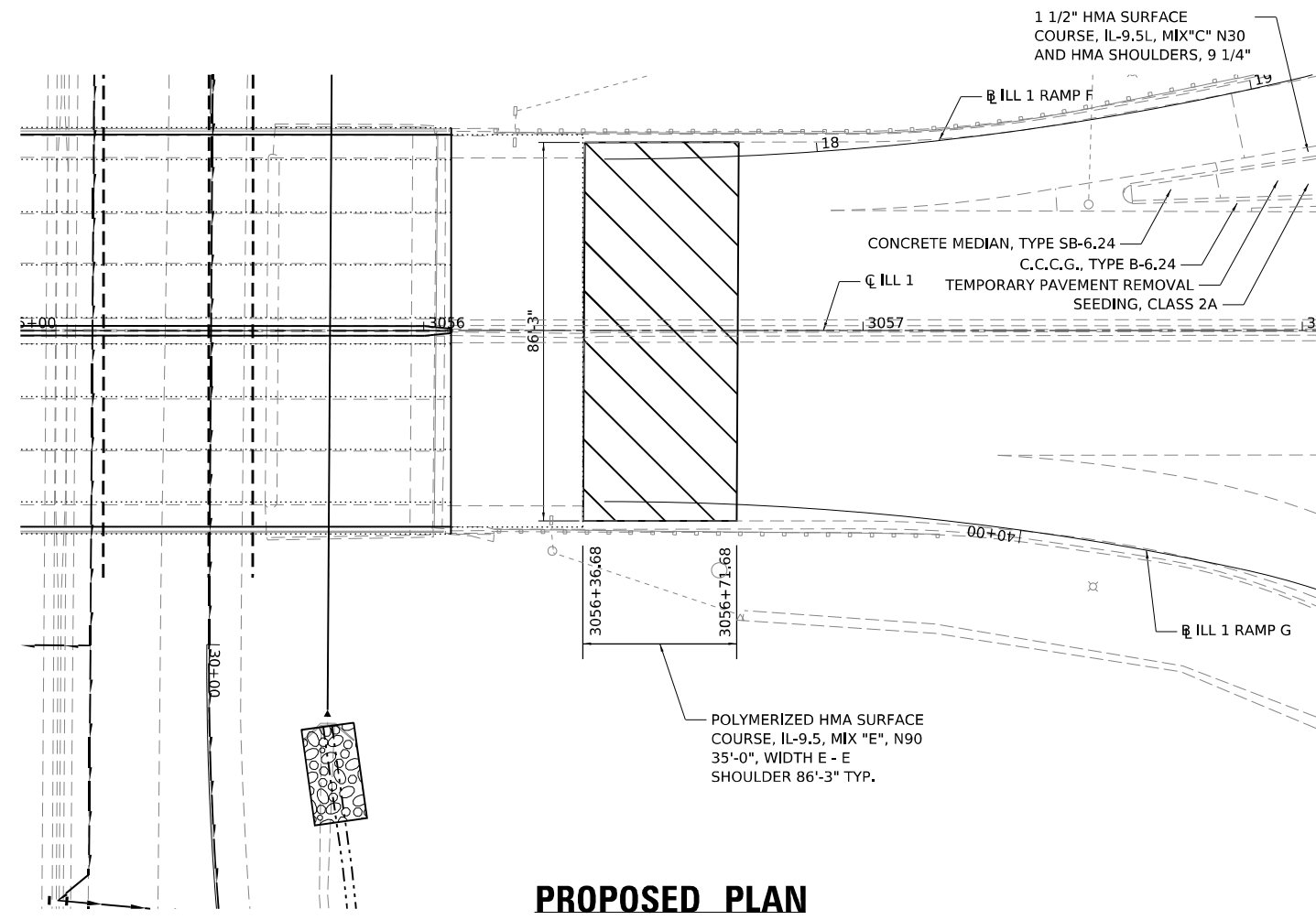
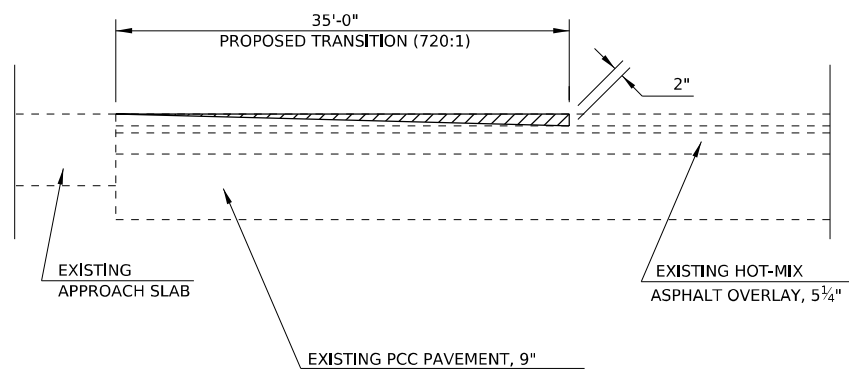


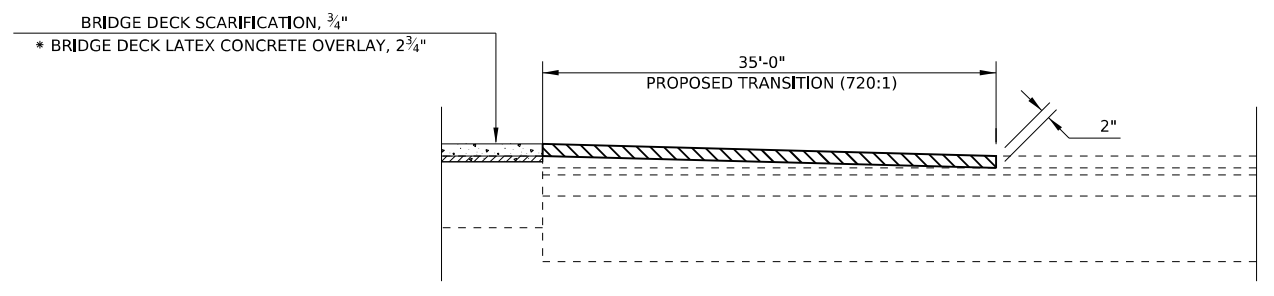
EXISTING PLAN



PROPOSED PLAN



EXISTING ELEVATION



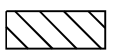
PROPOSED ELEVATION

BILL OF MATERIALS

ITEM	UNIT	TOTAL
HOT-MIX ASPHALT SURFACE REMOVAL, VARIABLE DEPTH	SQ YD	325.6
POLYMERIZED HOT-MIX ASPHALT SURFACE COURSE, IL-9.5, MIX "C", N50	TON	27.4

PAVER ELECTRONIC GRADE CONTROL SHALL BE OPERATED FROM A PRESET GRADE CONTROL STRINGLINE, SEE ARTICLE 406.06(e)

* PRIOR TO 1/4" DIAMOND GRINDING

 POLYMERIZED HOT-MIX ASPHALT SURFACE COURSE, IL-9.5, MIX "E", N90

MODEL ILL North Approach Rundown
FILE NAME: 3/27/2022 13:27:31 3/24/2022 (13:24:26 DS 174 Danville) CAD/CADD Sheets/05702222-04-01-01-01-01-01.dgn



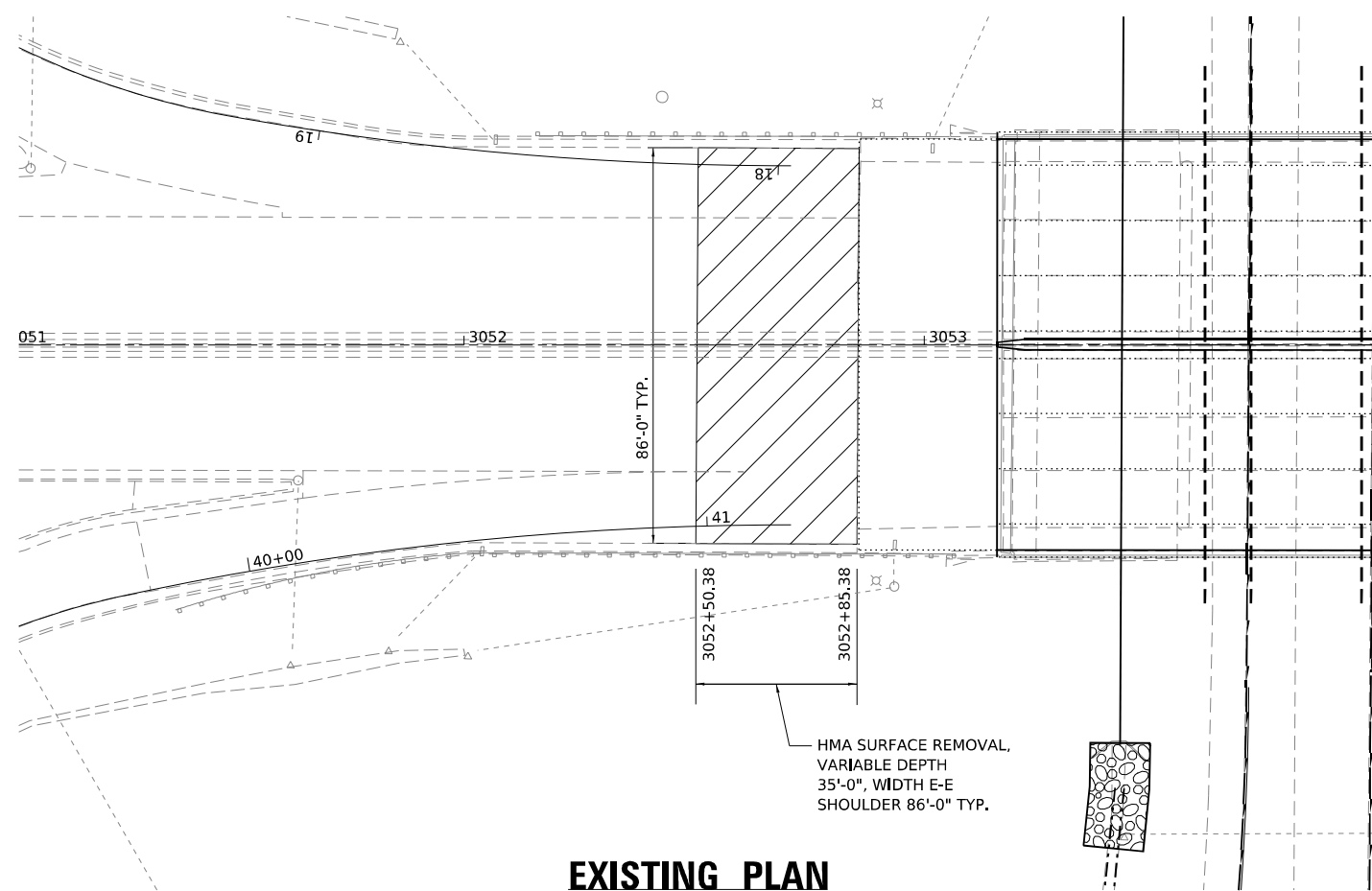
USER NAME = brwagehoft	DESIGNED -	REVISED -
PLOT SCALE = 40,0218" / in.	DRAWN -	REVISED -
PLOT DATE = 3/24/2022	CHECKED -	REVISED -
	DATE -	REVISED -

**STATE OF ILLINOIS
DEPARTMENT OF TRANSPORTATION**

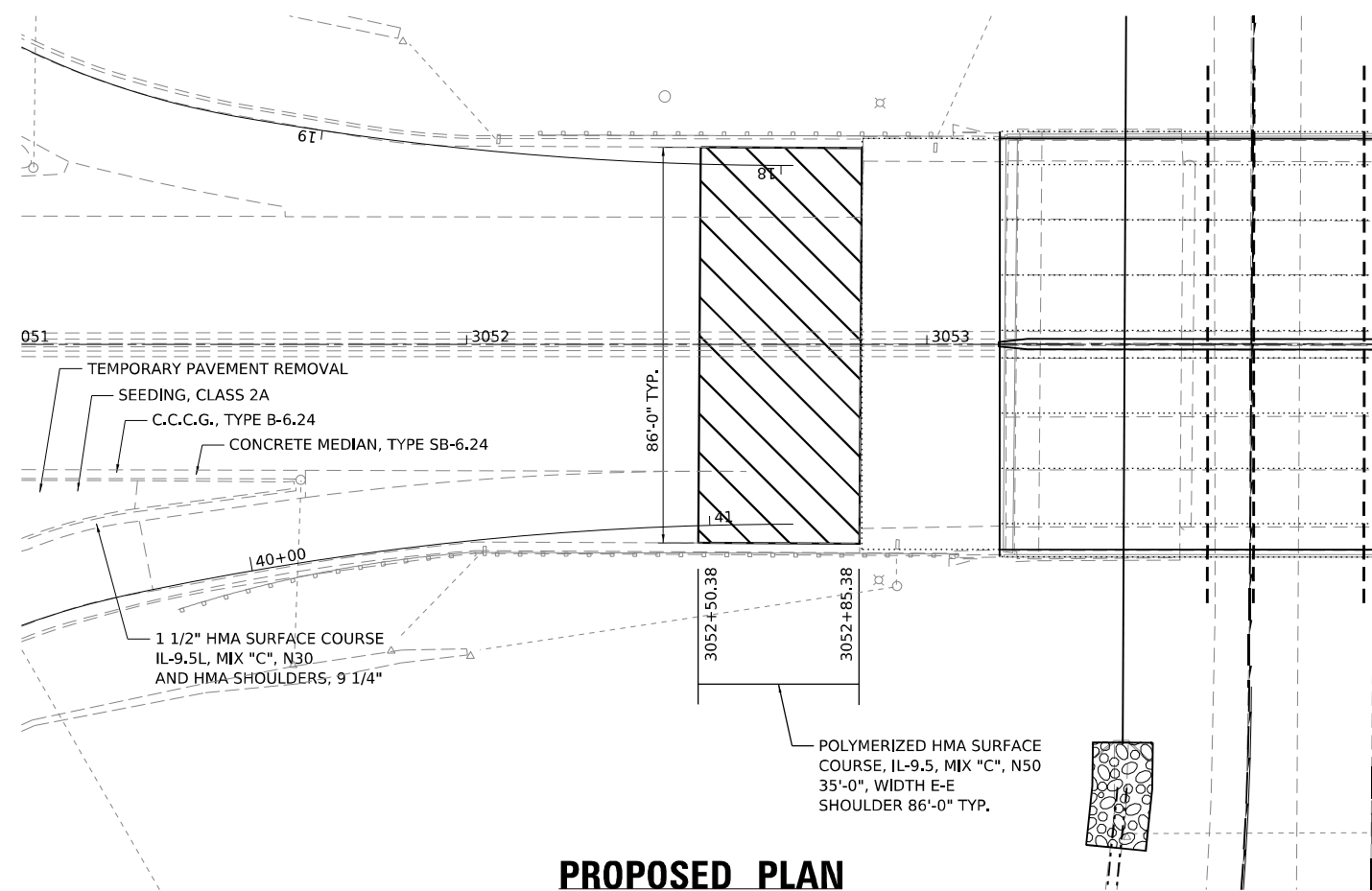
**INTERSTATE 74 REHABILITATION
ILLINOIS 1 NORTH APPROACH DETAIL**

F.A.I. RTE. 74	SECTION (92-10.11.12)R	COUNTY VERMILION	TOTAL SHEETS 698	SHEET NO. 501
CONTRACT NO. 70A29				
ILLINOIS FED. AID PROJECT				

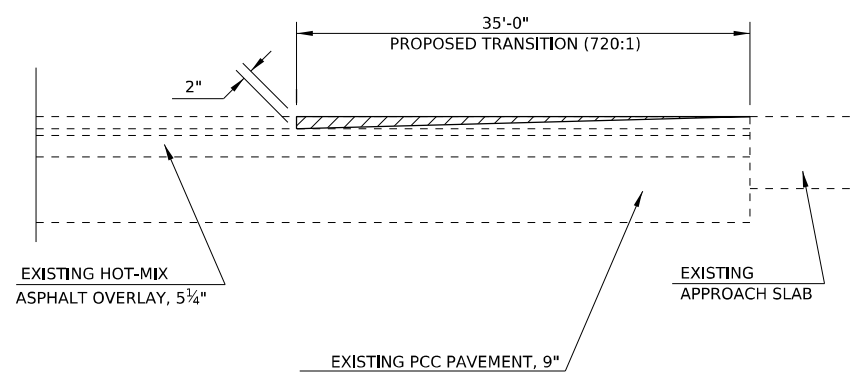
SCALE: SHEET 1 OF 1 SHEETS STA. TO STA.



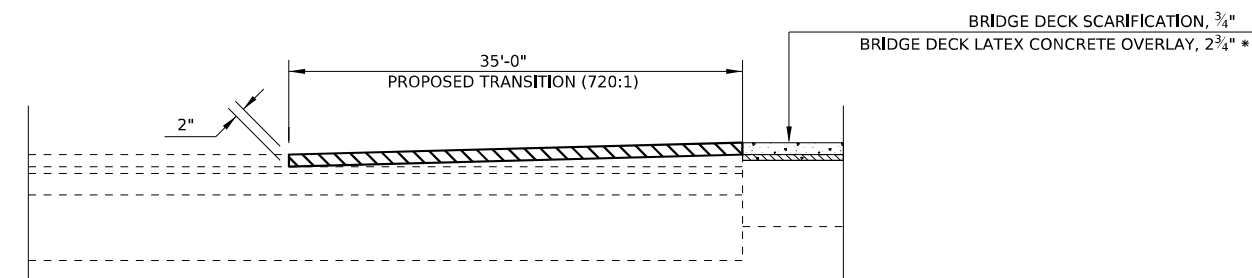
EXISTING PLAN



PROPOSED PLAN



EXISTING ELEVATION

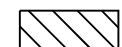


PROPOSED ELEVATION

BILL OF MATERIALS

ITEM	UNIT	TOTAL
HOT-MIX ASPHALT SURFACE REMOVAL, VARIABLE DEPTH	SQ YD	324.0
POLYMERIZED HOT-MIX ASPHALT SURFACE COURSE, IL-9.5, MIX "E", N90	TON	27.2

 HMA SURFACE REMOVAL, VARIABLE DEPTH

 POLYMERIZED HOT-MIX ASPHALT SURFACE COURSE, IL-9.5, MIX "E", N90

**STATE OF ILLINOIS
DEPARTMENT OF TRANSPORTATION**

**INTERSTATE 74 REHABILITATION
ILLINOIS 1 SOUTH APPROACH DETAIL**

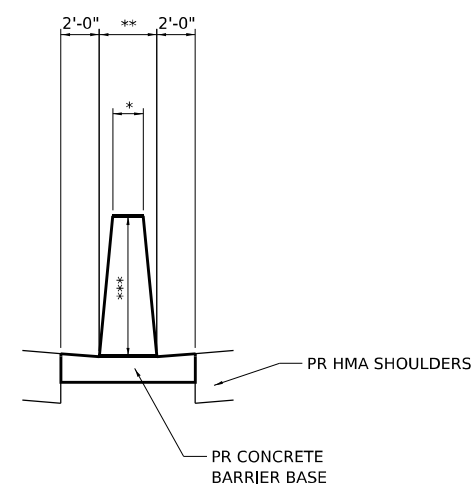
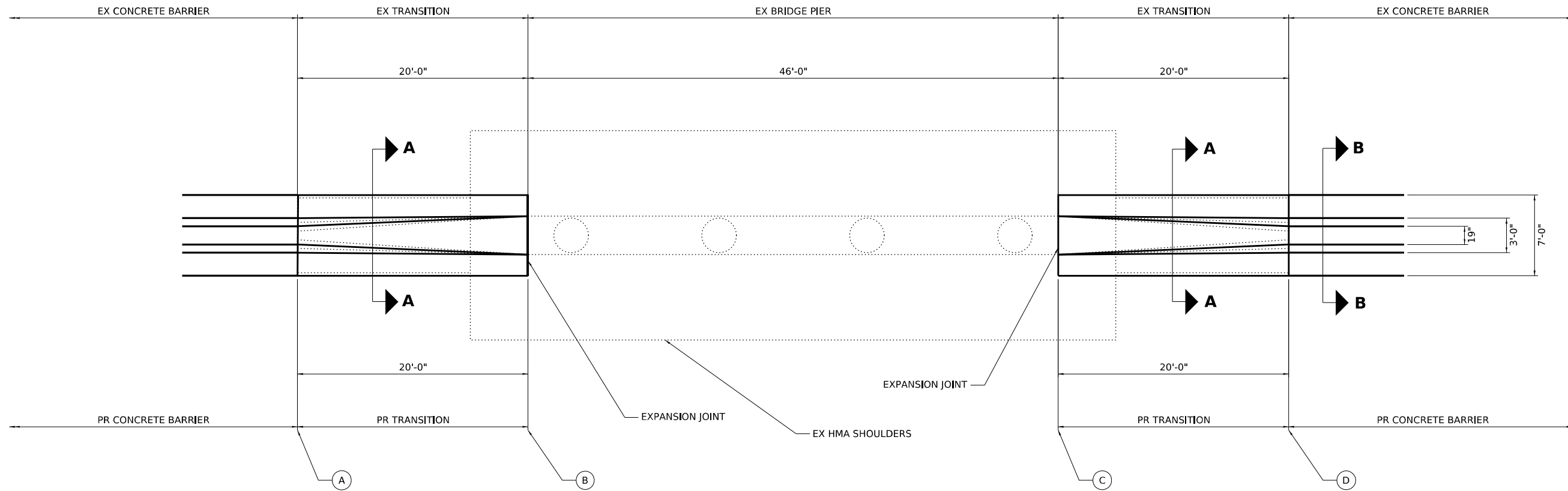
F.A.I. RTE.	SECTION	COUNTY	TOTAL SHEETS	SHEET NO.
74	(92-10.11,12)R	VERMILION	698	502
CONTRACT NO. 70A29				
ILLINOIS FED. AID PROJECT				

SCALE: SHEET 1 OF 1 SHEETS STA. TO STA.

MODEL ILL South Approach Run-down
FILE NAME: 3027180319231923000 (193-026 DS 174 Danville)CADDCADD Sheets05702329-0-0-Detail-Approach Run-down-South-IL1.dgn

MAURER-STUTZ
ENGINEERS SURVEYORS

USER NAME = brwagehoft	DESIGNED -	REVISED -
PLOT SCALE = 40,0218" / in.	DRAWN -	REVISED -
PLOT DATE = 3/24/2022	CHECKED -	REVISED -
	DATE -	REVISED -

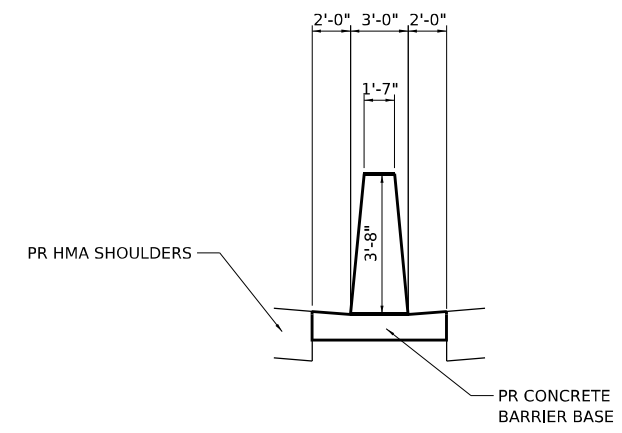


SECTION A-A
 *VARIES 3'-4" TO 1'-7"
 **VARIES 3'-4" TO 3'-0"
 ***VARIES 3'-8" TO 5'-0"±

CONCRETE BARRIER TRANSITION

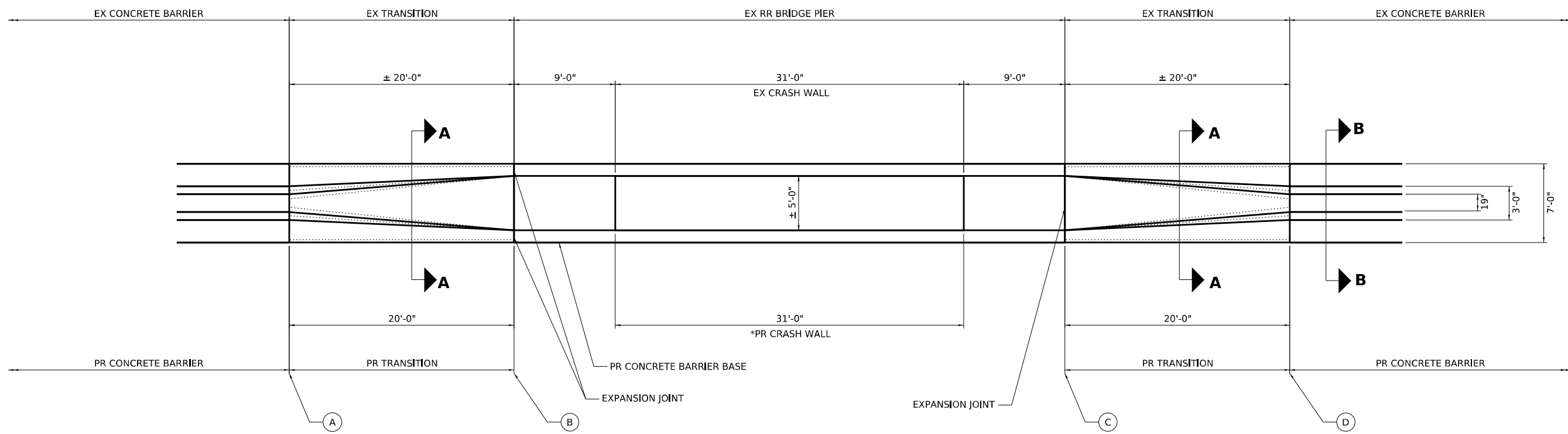
AT SN 092-0204 PIERS 1 & 3
 EXISTING CONCRETE BARRIER TRANSITIONS TO BE REMOVED

PIER 1 (BETWEEN EB I-74 AND RAMP A)		PIER 3 (BETWEEN WB I-74 AND RAMP E)	
A	1916+85.80	A	1917+85.50
B	1917+05.80	B	1918+05.50
C	1917+51.80	C	1918+51.50
D	1917+71.80	D	1918+71.50



SECTION B-B
 SEE STANDARD 637006-05
 FOR DIMENSIONS OF
 CONCRETE BARRIER AND
 CONCRETE BARRIER BASE

MODEL: Tilted Rd Transition Detail
 FILE NAME: S:\27\2019\27190200_00 (19)-2-26 DS I-74 Danville\CADD\CADD Sheets\DS70A29\27190200_00 (19)-2-26 DS I-74 Danville\CADD\CADD Concrete Barrier Transition.dgn

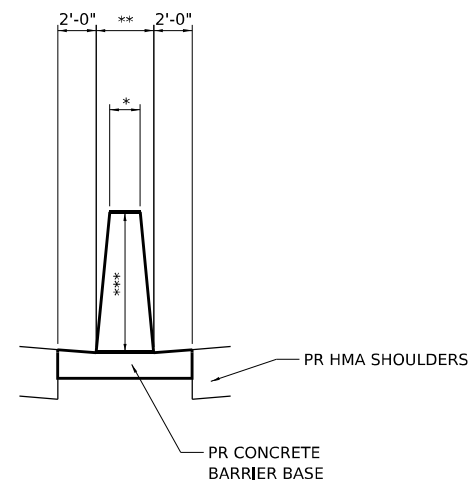


CONCRETE BARRIER TRANSITION

AT SN 092-0149 PIERS 1 & 3
EXISTING CONCRETE BARRIER TRANSITIONS TO BE REMOVED

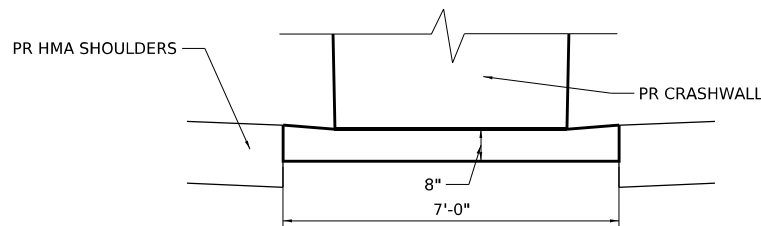
*SEE PROPOSED RR CRASHWALL SHEET FOR ADDITIONAL DETAILS

PIER 1 (BETWEEN WB I-74 AND RAMP E)		PIER 3 (BETWEEN EB I-74 AND RAMP A)	
A	1919+86.45	A	1919+06.20
B	1920+06.45	B	1919+26.20
C	1920+55.80	C	1919+75.50
D	1920+75.80	D	1920+95.50

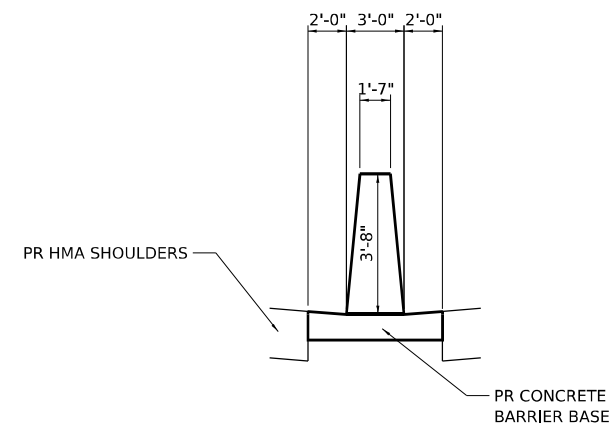


SECTION A-A

*VARIES 5'-0" TO 1'-7"
**VARIES ±4'-10" TO 3'-0"
***VARIES 3'-8" TO 4'-0" ±



CONCRETE BARRIER BASE



SECTION B-B

SEE STANDARD 637006-05 FOR DIMENSIONS OF CONCRETE BARRIER AND CONCRETE BARRIER BASE

MODEL: RR Transition Detail
FILE NAME: S:\3730\923719020.00 (192-0149) \CADD\CADD Sheets\05 I-74 Danville\CADD\Detail\Concrete Barrier Transition.dgn



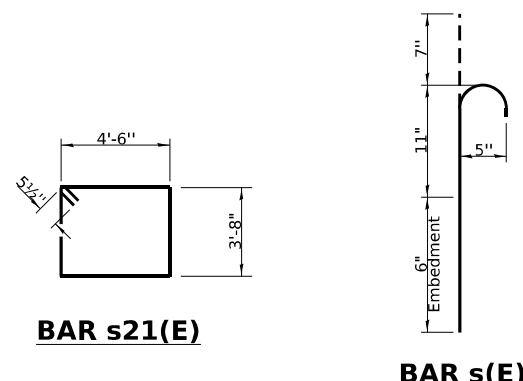
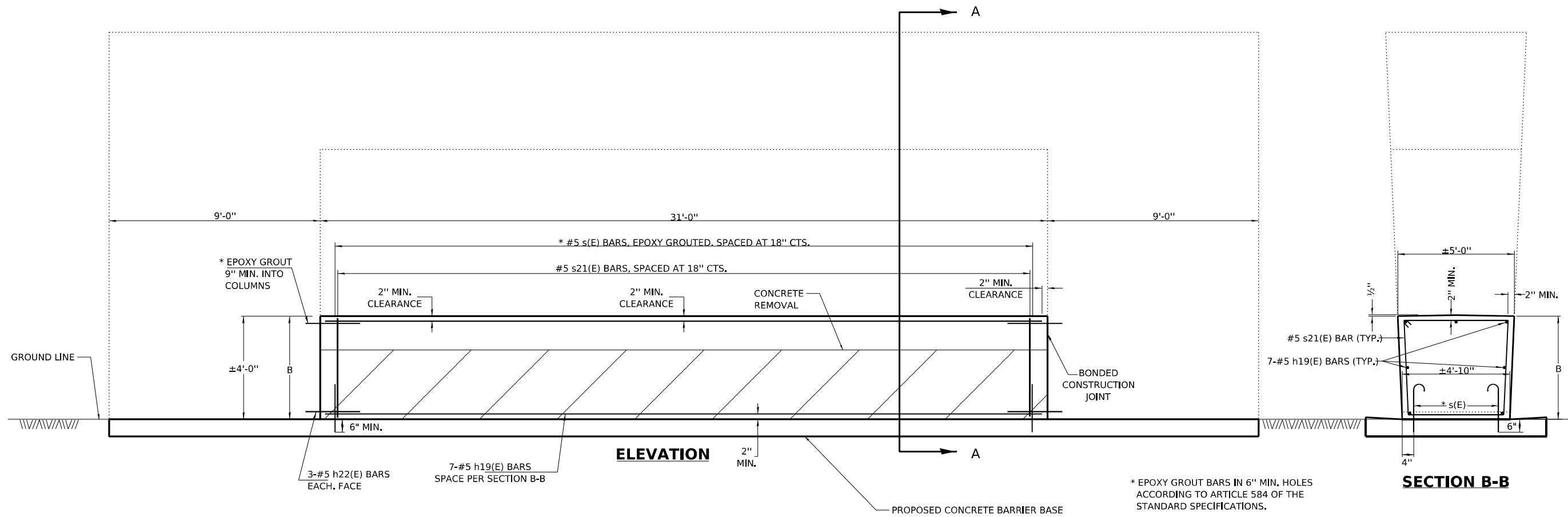
USER NAME = bmwagehoft	DESIGNED -	REVISED -
PLOT SCALE = 0.16666633 1/ in.	DRAWN -	REVISED -
PLOT DATE = 3/24/2022	CHECKED -	REVISED -
	DATE -	REVISED -

**STATE OF ILLINOIS
DEPARTMENT OF TRANSPORTATION**

**INTERSTATE 74 REHABILITATION
CONCRETE BARRIER TRANSITION DETAIL NS RAILROAD**

SCALE: 1" = 50' SHEET 1 OF 1 SHEETS STA. 1682+00.00 TO STA. 1712+00.00

F.A.I. RTE.	SECTION	COUNTY	TOTAL SHEETS	SHEET NO.
74	(92-10,11,12)R	VERMILION	698	504
CONTRACT NO. 70A29				
ILLINOIS FED. AID PROJECT				



GENERAL NOTES

PLAN DIMENSIONS AND DETAILS RELATIVE TO EXISTING PLANS ARE SUBJECT TO ROUTINE VARIATIONS. THE CONTRACTOR SHALL FIELD VERIFY EXISTING DIMENSIONS AND DETAILS AFFECTING NEW CONSTRUCTION AND MAKE NECESSARY APPROVED ADJUSTMENTS PRIOR TO CONSTRUCTION OR ORDERING OF MATERIALS. SUCH VARIATIONS SHALL NOT BE CAUSE FOR ADDITIONAL COMPENSATION FOR A CHANGE IN SCOPE OF THE WORK, HOWEVER, THE CONTRACTOR WILL BE PAID FOR THE QUANTITY ACTUALLY FURNISHED BASED UPON THE UNIT PRICE BID FOR THE WORK.

THIS WORK WILL BE PAID FOR AT THE CONTRACT UNIT PRICE PER CUBIC YARD FOR CONCRETE STRUCTURES.

THE COST OF EPOXY GROUTING THREADED RODS SHALL BE INCLUDED WITH REINFORCEMENT BARS (EPOXY COATED).

REINFORCEMENT BARS SHALL CONFORM TO THE REQUIREMENTS OF ASTM A706 OR 60 (IL MODIFIED).

REINFORCEMENT BARS DESIGNATED (E) SHALL BE EPOXY COATED.

EXISTING CRASHWALL TO BE REMOVED AT FACE OF PIER. ALL CARE SHALL BE TAKEN TO PREVENT DAMAGE TO THE EXISTING CONCRETE PIER. THIS WORK SHALL BE PAID FOR AS CONCRETE REMOVAL.

THIS WORK SHALL ONLY APPLY TO THE PIERS BETWEEN THE MAINLINE AND COLLECTOR-DISTRIBUTOR ROADWAY.

CRASHWALL EXTENSION RAILROAD STRUCTURE

STRUCTURE STATION	DIMENSION		CONCRETE STRUCTURES		CONCRETE REMOVAL	
	B (FT)	F (FT)	(CU YD)	B (FT)	F (FT)	(CU YD)
092-0149 1919+50.90	4'-0"	31'-0"	22.20	2'-9"	31'-0"	16.5
092-0149 1920+31.14	4'-0"	31'-0"	22.20	2'-9"	31'-0"	16.5
TOTAL =			44.40	TOTAL =		33.0

BAR	QTY	SIZE	LENGTH	LBS
h19(E)	7	#5	30'-8"	223.9
h22(E)	12	#5	2'-9"	34.4
LBS =				447.8

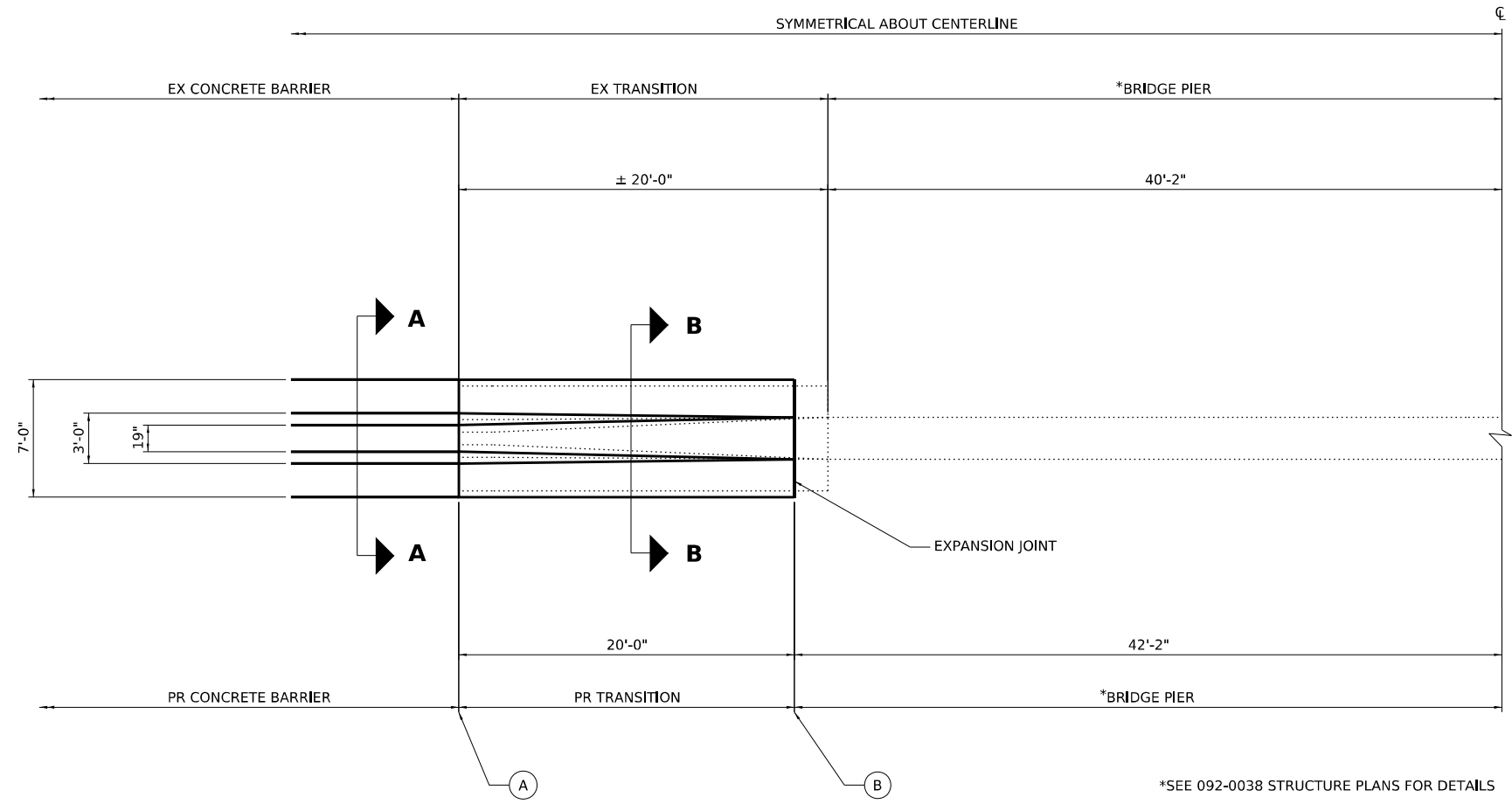
BAR	QTY	SIZE	LENGTH	LBS
h19(E)	7	#5	30'-8"	223.9
h22(E)	12	#5	2'-9"	34.4
LBS =				68.8

STRUCTURE STATION	BAR	QTY	SIZE	LENGTH	SHAPE	LBS
092-0149 - 1919+50.90	s(E)	42	#5	2'-0"	U	87.6
092-0149 - 1920+31.14	s(E)	42	#5	2'-0"	U	87.6
LBS =						175.2

BAR	QTY	SIZE	LENGTH	SHAPE	LBS
s21(E)	21	#5	17'-3"	□	377.8
s21(E)	21	#5	17'-3"	□	377.8
LBS =					755.6
REINFORCEMENT BARS (EPOXY COATED) =					1447.4

MODEL: RR Crashwall Detail
 FILE NAME: S:\32730\9252719020.00 (192-0149) CAD\ADD Sheets\05702-02-24-Crashwall Extension.dgn
 DATE: 3/24/2022

USER NAME = bmwagehoft	DESIGNED -	REVISED -
PLOT SCALE = 0.16666633 1/16"	DRAWN -	REVISED -
PLOT DATE = 3/24/2022	CHECKED -	REVISED -
	DATE -	REVISED -

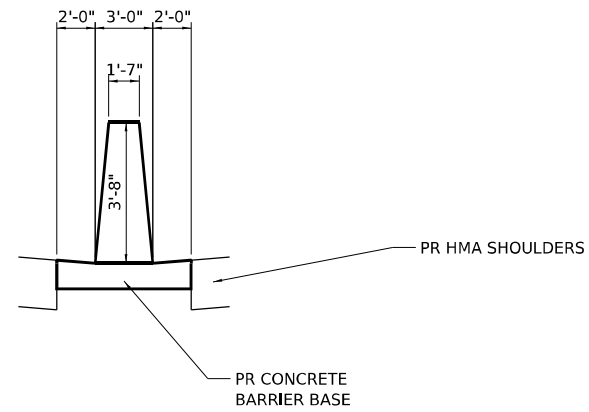


*SEE 092-0038 STRUCTURE PLANS FOR DETAILS

CONCRETE BARRIER TRANSITION

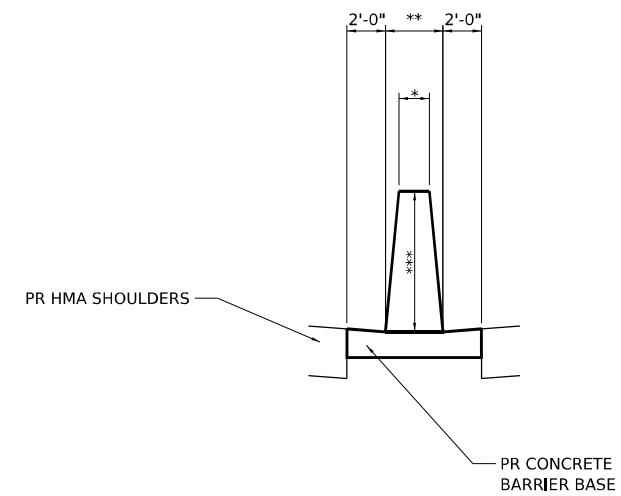
EAST END NOT SHOWN
AT SN 092-0038 PIERS 2 & 4
EXISTING CONCRETE BARRIER TRANSITIONS TO BE REMOVED

PIER 2 (BETWEEN WB I-74 AND C-D ROADWAY)		PIER 4 (BETWEEN EB I-74 AND C-D ROADWAY)	
(WEST END)		(WEST END)	
A	1928+70.25	A	1928+69.00
B	1928+90.25	B	1928+89.00
(EAST END)		(EAST END)	
A	1929+94.60	A	1929+93.30
B	1929+74.60	B	1929+73.30



SECTION A-A

SEE STANDARD 637006-05
FOR DIMENSIONS OF
CONCRETE BARRIER AND
CONCRETE BARRIER BASE



SECTION B-B

*VARIES 2'-6" TO 1'-7"
**VARIES 2'-6" TO 3'-0"
***VARIES 3'-8" TO 4'-0"±

MODEL: ILL 1 Transition Detail.dwg
FILE NAME: S:\371703\925219020.00 (192-0038 DS I-74 Danville)\CADD\CADD Sheets\05704292\Detail-Concrete Barrier Transition.dgn



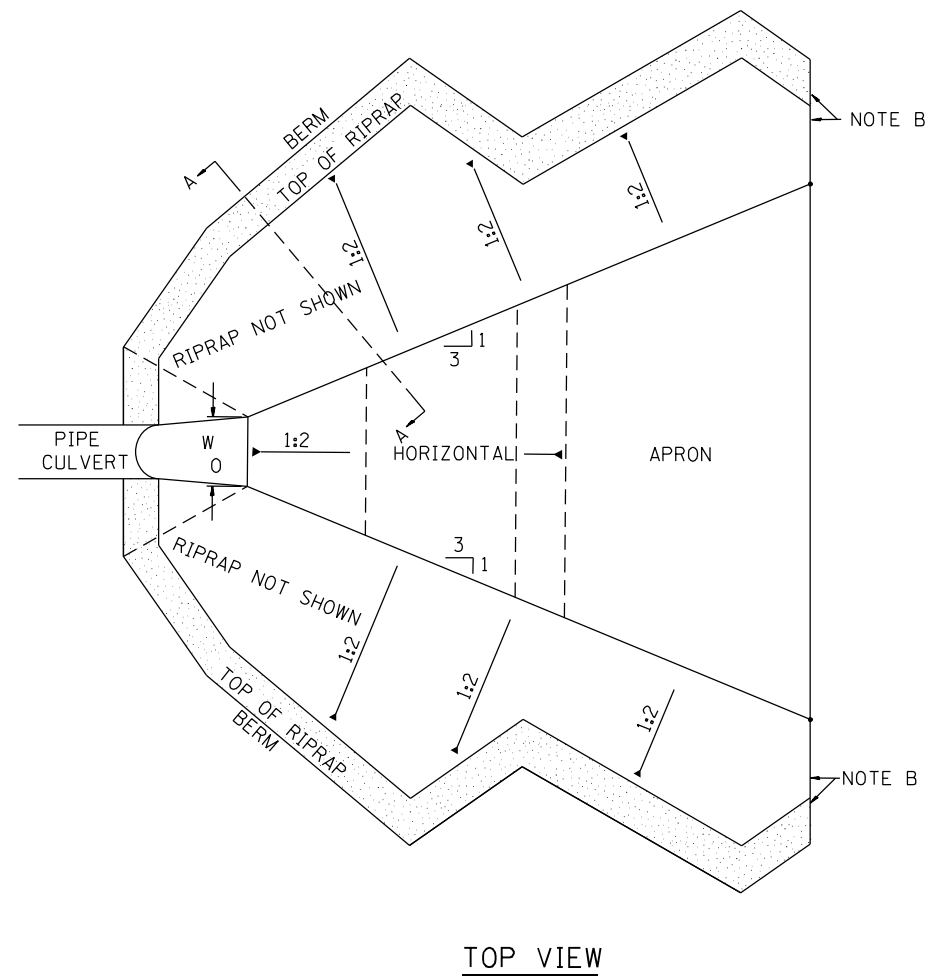
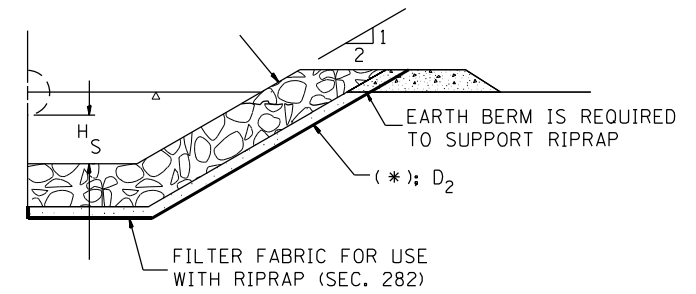
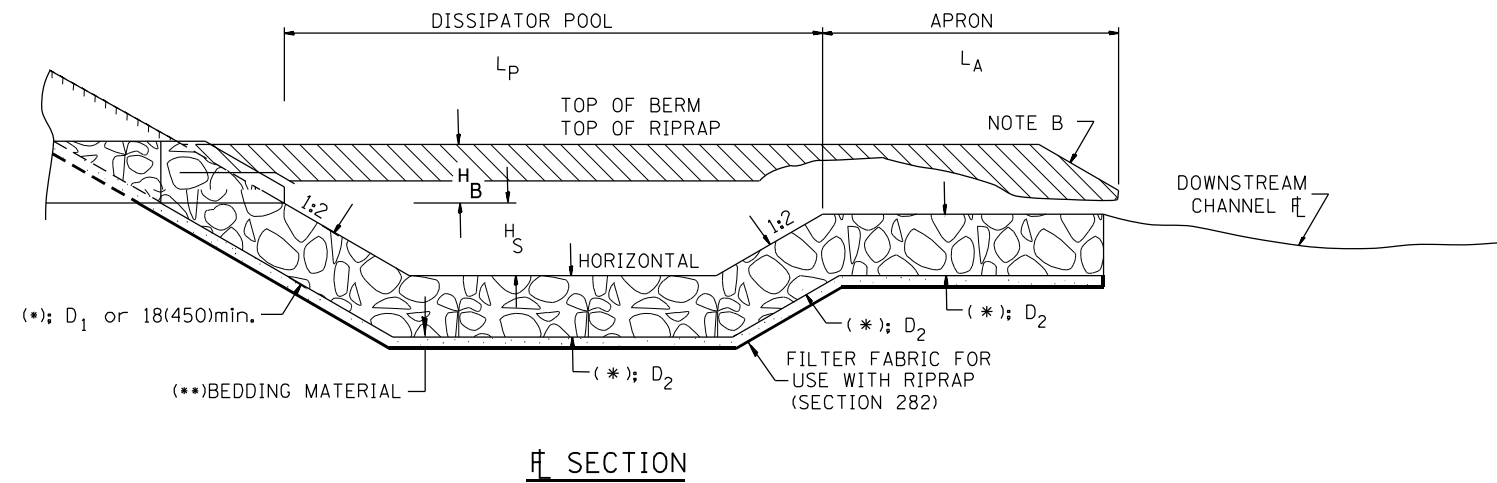
USER NAME = bmwagehoft	DESIGNED -	REVISED -
PLOT SCALE = 0.16666633 1/16 in.	DRAWN -	REVISED -
PLOT DATE = 3/24/2022	CHECKED -	REVISED -
	DATE -	REVISED -

STATE OF ILLINOIS
DEPARTMENT OF TRANSPORTATION

INTERSTATE 74 REHABILITATION
CONCRETE BARRIER TRANSITION DETAIL US150/IL1

SCALE: 1" = 50' SHEET 1 OF 1 SHEETS STA. 1682+00.00 TO STA. 1712+00.00

F.A.I. RTE.	SECTION	COUNTY	TOTAL SHEETS	SHEET NO.
74	(92-10,11,12)R	VERMILION	698	506
CONTRACT NO. 70A29				
ILLINOIS FED. AID PROJECT				



STATION	(*) (*) (**)								
	W0	Lp	La	Hs	Hb	D1	D2	D3	

NOTE B: WARP BASIN TO CONFORM TO NATURAL STREAM CHANNEL

NOTES:
 DESIGN IS DEPENDENT UPON GRADING PROPOSED AT COLLAPSED SOIL LOCATION AT STA. 1911+50 LT AND PENDING SURVEY INFORMATION. DRAWING TO BE UPDATED WHEN THIS INFORMATION IS AVAILABLE.

ALL SLOPE RATIOS ARE EXPRESSED AS UNITS OF VERTICAL DISPLACEMENT TO UNITS OF HORIZONTAL DISPLACEMENT (V:H).

ALL DIMENSIONS ARE IN INCHES (MILLIMETERS) UNLESS OTHERWISE NOTED.

MODEL: Riprap Energy Dissipator
 FILE NAME: S:\237303\237303\190200_00 (192-2-06 DS 1-74 Damville)\CADD\CADD Sheets\0570420202\Detail\EnergyDissipator.dgn

MAURER-STUTZ
 ENGINEERS SURVEYORS

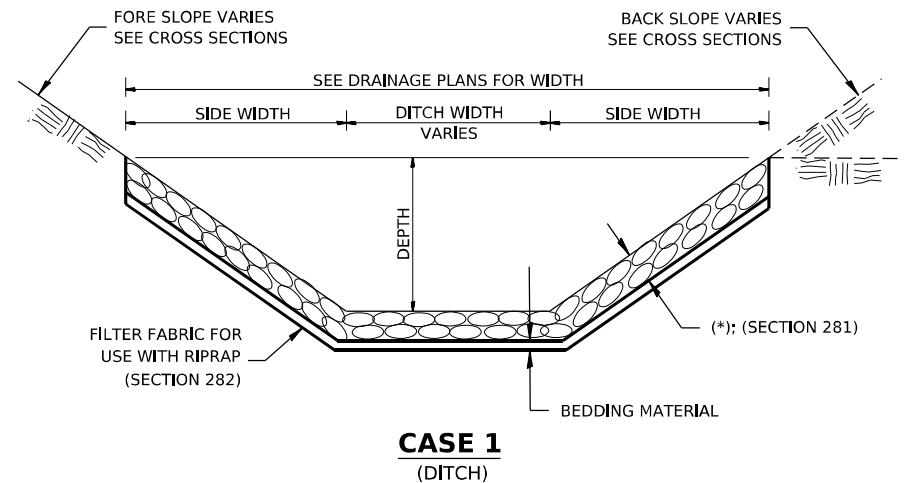
USER NAME = bmwagehoft	DESIGNED -	REVISED -
PLOT SCALE = 0.16666633 1/ in.	DRAWN -	REVISED -
PLOT DATE = 3/24/2022	CHECKED -	REVISED -
	DATE -	REVISED -

STATE OF ILLINOIS
DEPARTMENT OF TRANSPORTATION

INTERSTATE 74 REHABILITATION
RIPRAP ENERGY DISSIPATOR DETAIL

SCALE: N.T.S. SHEET 1 OF 1 SHEETS STA. TO STA.

F.A.I. RTE.	SECTION	COUNTY	TOTAL SHEETS	SHEET NO.
74	(92-10.11,12)R	VERMILION	698	507
CONTRACT NO. 70A29				
ILLINOIS FED. AID PROJECT				



CASE 1
(DITCH)

LOCATION	SIDE WIDTH	
	1:2 SLOPE	1:4 SLOPE
6"	1'-0"	2'-0"
12"	2'-0"	4'-0"
18"	3'-0"	6'-0"
24"	4'-0"	8'-0"

NOTE:
IN TRANSITIONAL AREAS, SIDE WIDTH WILL VARY ACCORDING TO SIDE SLOPE

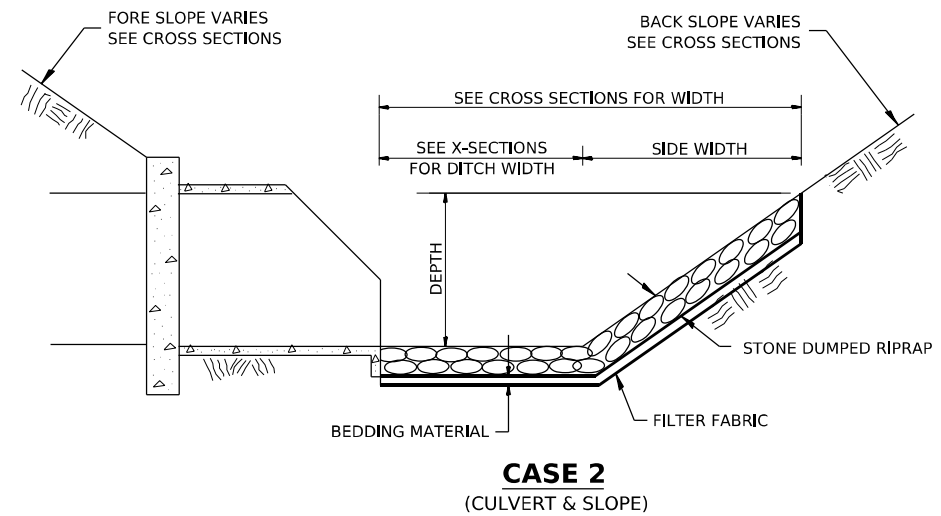
GRADATION	MIN. THICKNESS	BEDDING THICKNESS
RR3	8 IN.	---
RR4	16 IN.	6 IN.
RR5	22 IN.	8 IN.
RR6	26 IN.	10 IN.

NOTES

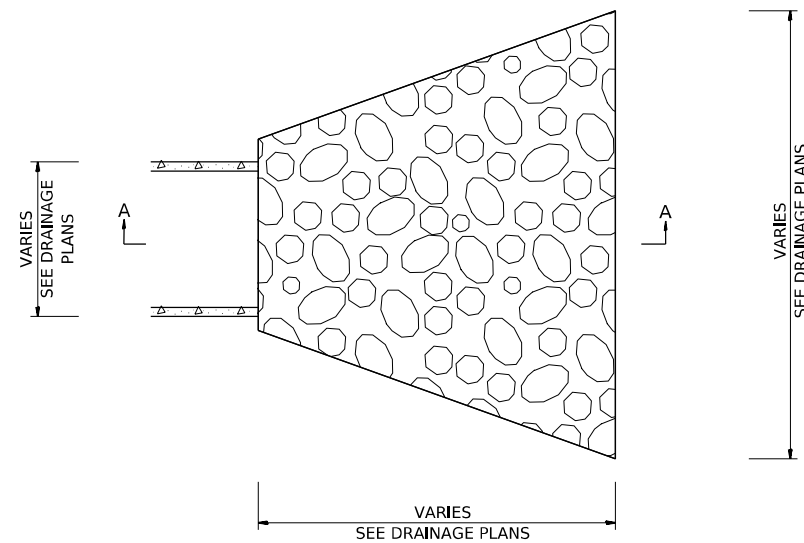
THE EXACT LENGTH, WIDTH AND DEPTH FOR RIPRAP PLACEMENT WILL BE DETERMINED BY THE ENGINEER.

THE RIPRAP MATERIAL SHALL CONFORM TO CLASS A OR CLASS B QUALITY.

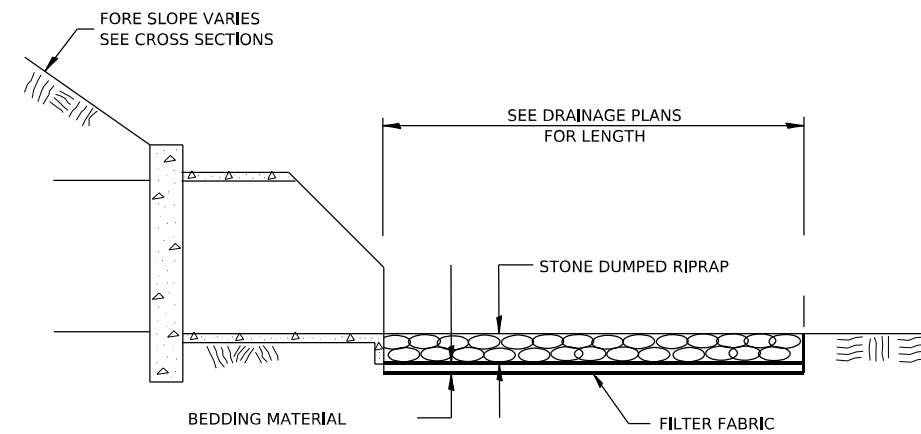
THE FILTER FABRIC WILL BE PAID FOR AT THE CONTRACT UNIT PRICE PER SQUARE YARD FOR FILTER FABRIC FOR USE WITH RIPRAP.



CASE 2
(CULVERT & SLOPE)



CASE 3
(OUTLET END RIPRAP APRON)



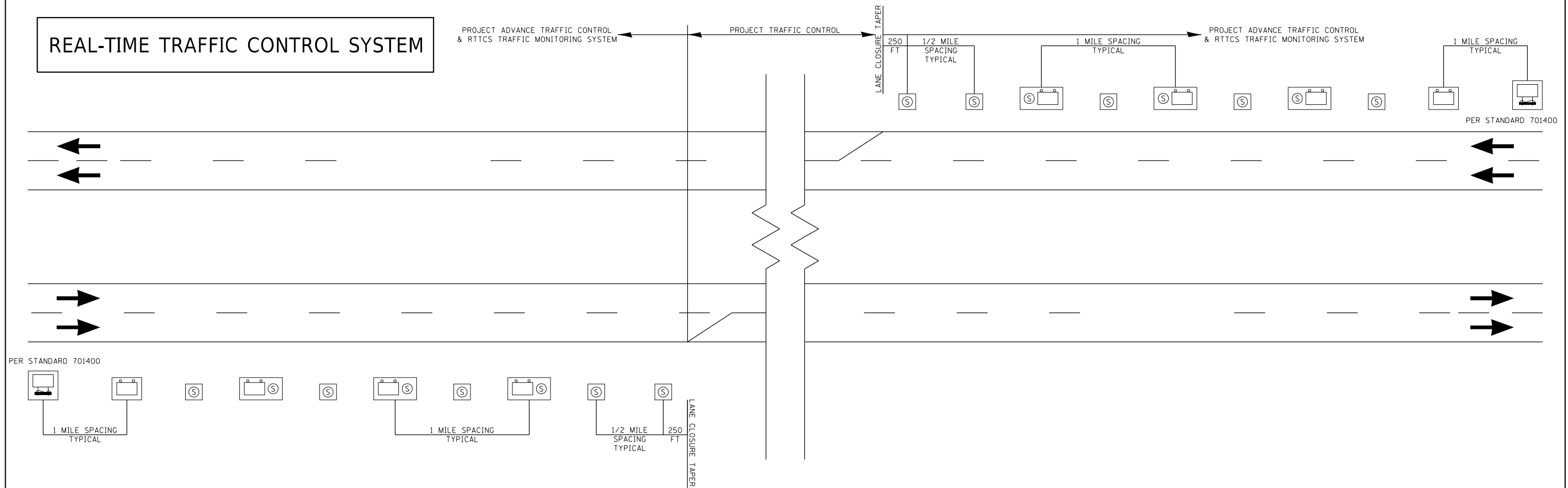
SECTION A-A
(CULVERT OUTLET-RIPRAP APRON)

All slope ratios are expressed as units of vertical displacement to units of horizontal displacement (V:H).

All dimensions are in inches (millimeters) unless otherwise noted.

MODEL: Riprap Ditch
FILE NAME: S:\237303\923719020.00 (18)-2-26 DS 1-74 Damville\CADD\CADD Sheets\05704228\Detail\RiprapDitchForErosionProtection.dgn

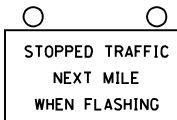
REAL-TIME TRAFFIC CONTROL SYSTEM



LEGEND



REAL-TIME TRAFFIC CONTROL WARNING SIGN
PROJECT SIGN SHALL BE A 48" X 96" (1200MM X 2400MM)
SIGN THAT SAYS
"STOPPED TRAFFIC NEXT MILE WHEN FLASHING".



SINGLE PORTABLE CHANGEABLE MESSAGE SIGN PLACED 1 MILE
IN ADVANCE OF THE REAL-TIME TRAFFIC CONTROL WARNING SIGN.
IT SHALL READ: "RIGHT/LEFT LANE CLOSED // X MILES AHEAD"
THIS PORTABLE CHANGEABLE MESSAGE SIGN IS INCLUDED IN STANDARD 701400



REAL-TIME TRAFFIC MONITORING SENSOR UNIT

NOTE:

1. THE NUMBER OF REAL-TIME TRAFFIC CONTROL WARNINGS SIGNS MAY BE CHANGED AS DIRECTED BY THE ENGINEER. RELOCATION OF REAL-TIME TRAFFIC CONTROL STATIC WARNING SIGNS IS INCLUDED IN THE REAL-TIME TRAFFIC CONTROL PAY ITEMS.
2. REAL-TIME TRAFFIC CONTROL MONITORING SENSOR UNITS SPACED APPROXIMATELY EVERY 1/2 MILE AND REAL-TIME TRAFFIC CONTROL WARNING SIGNS SPACED EVERY 1 MILE OR AS DIRECTED BY THE ENGINEER.
3. THE FIRST REAL-TIME TRAFFIC MONITORING SENSORS UNIT IS TO BE PLACED 250 FOOT UPSTREAM OF THE TAPER.
4. THE SECOND REAL-TIME SPEED TRAFFIC MONITORING SENSOR UNIT IS TO BE PLACED 250 FOOT IN ADVANCE OF THE RIGHT LANE/LEFT LANE CLOSED 1/2 MILE SIGN (STD. 701400).
5. THE FIRST REAL-TIME TRAFFIC CONTROL WARNINGS SIGN SHOULD BE PLACED 500 FOOT IN ADVANCE OF THE RIGHT/LEFT LANE CLOSED 1 MILE SIGN (STD. 701400)
6. THE NUMBER OF RTTCS DEVICES MAY BE REDUCED BASED ON THE LOCATION OF THE PORTABLE CHANGEABLE MESSAGE SIGN PER (STD. 701400) AS DIRECTED BY THE ENGINEER.

MODEL RTTCS
FILE NAME: S:\37100\923719020.00\1193-026 DS 174 Drawings\ICADD\ICADD_Sheets\0570A29-RTTCS Typical Application.dgn

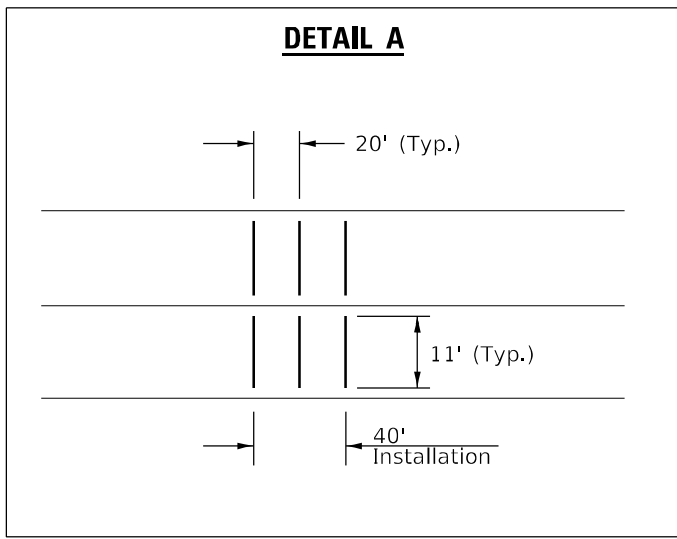
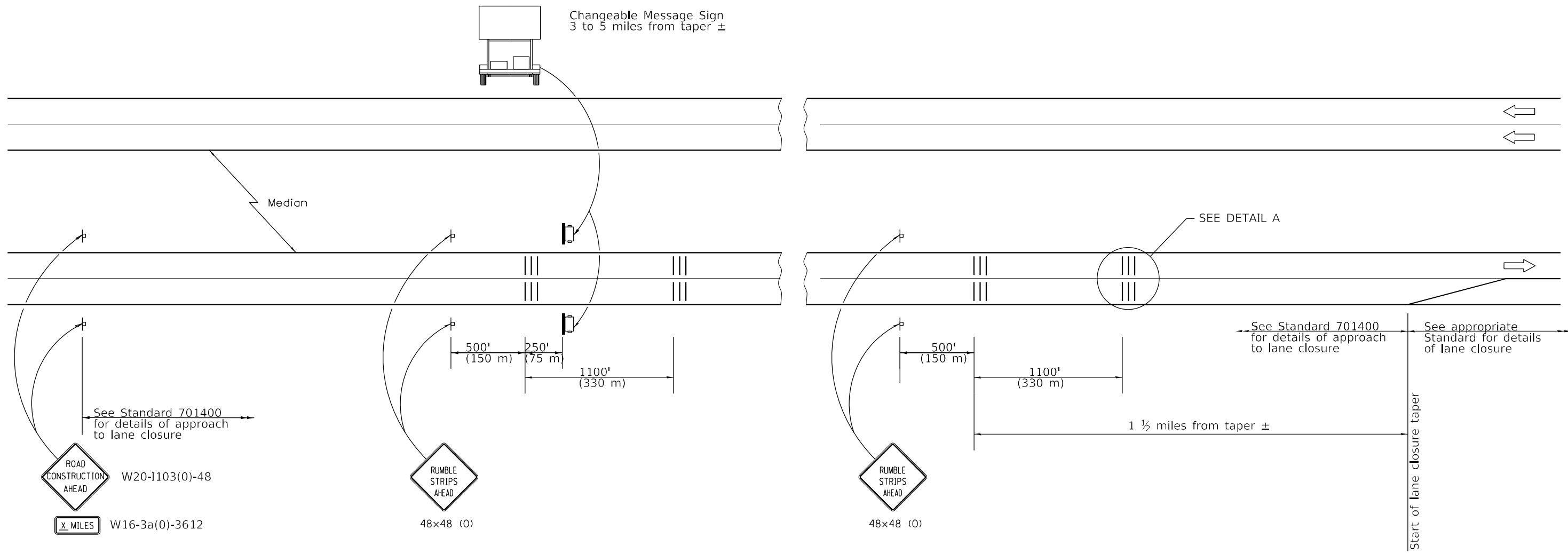
USER NAME = cldunn	DESIGNED -	REVISED -
	DRAWN -	REVISED -
PLOT SCALE = 1000.0000 ' / in.	CHECKED -	REVISED -
PLOT DATE = 3/24/2022	DATE -	REVISED -

**STATE OF ILLINOIS
DEPARTMENT OF TRANSPORTATION**

INTERSTATE 74 REHABILITATION REAL-TIME TRAFFIC CONTROL SYSTEM			
SCALE: N.T.S.	SHEET 1 OF 1 SHEETS	STA. _____	TO STA. _____

F.A.I. RTE.	SECTION	COUNTY	TOTAL SHEETS	SHEET NO.
74	(92-10.11,12)R	VERMILION	698	509
CONTRACT NO. 70A29				
ILLINOIS FED. AID PROJECT				

DETAIL FOR TEMPORARY RUMBLE STRIPS (SPECIAL)



SYMBOLS

- ┆ Sign
- ||| Temporary Rumble Strips (Special)
- ☐ Trailer Mounted Sign

GENERAL NOTES

Remove the Temporary Rumble Strips (Special) prior to the removal of the advanced warning signs.

All dimensions are in inches (millimeters) unless otherwise shown.

MODEL: Temporary_Rumble_Strips_Detail.dwg
FILE NAME: S:\2022\74\92271902000_1103-06_D5_P24_Drive\I103-06-00_Sheets\05702-02-20-Crash-Temporary_Rumble_Strips.dwg



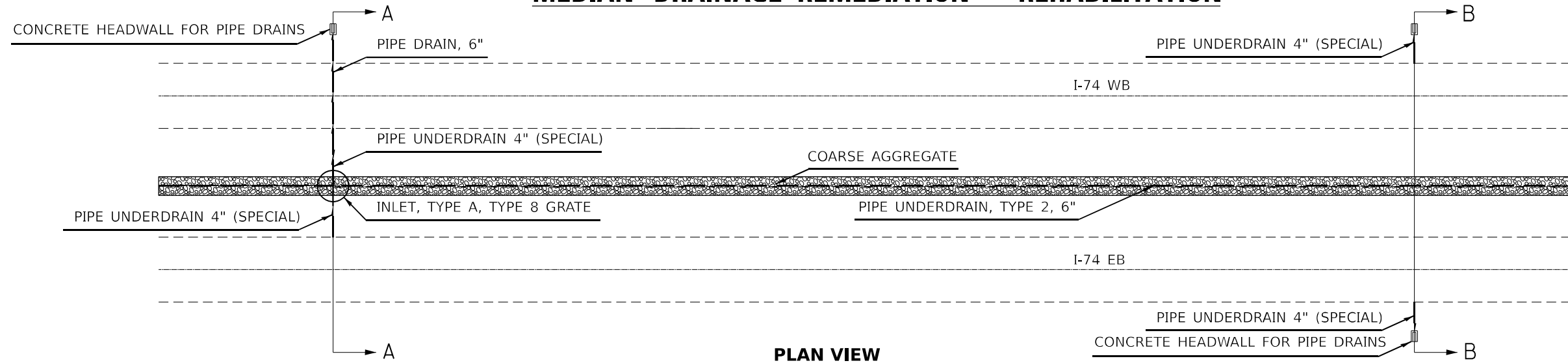
USER NAME = brwagehoft	DESIGNED -	REVISED -
PLOT SCALE = 40,0000 * / in.	DRAWN -	REVISED -
PLOT DATE = 3/24/2022	CHECKED -	REVISED -
	DATE -	REVISED -

**STATE OF ILLINOIS
DEPARTMENT OF TRANSPORTATION**

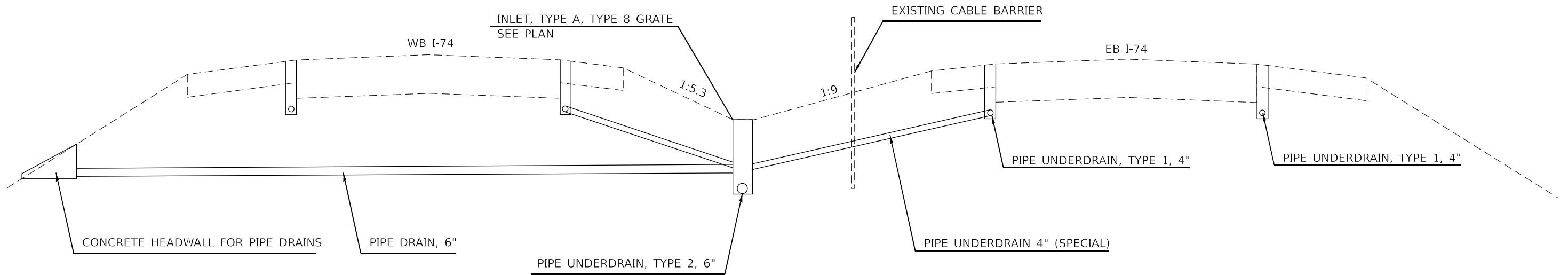
INTERSTATE 74 REHABILITATION TEMPORARY RUMBLE STRIPS (SPECIAL) DETAIL			
SCALE: N.T.S.	SHEET 1	OF 1 SHEETS	STA. TO STA.

F.A.I. RTE.	SECTION	COUNTY	TOTAL SHEETS	SHEET NO.
74	(92-10,11,12)R	VERMILION	698	510
CONTRACT NO. 70A29				
ILLINOIS FED. AID PROJECT				

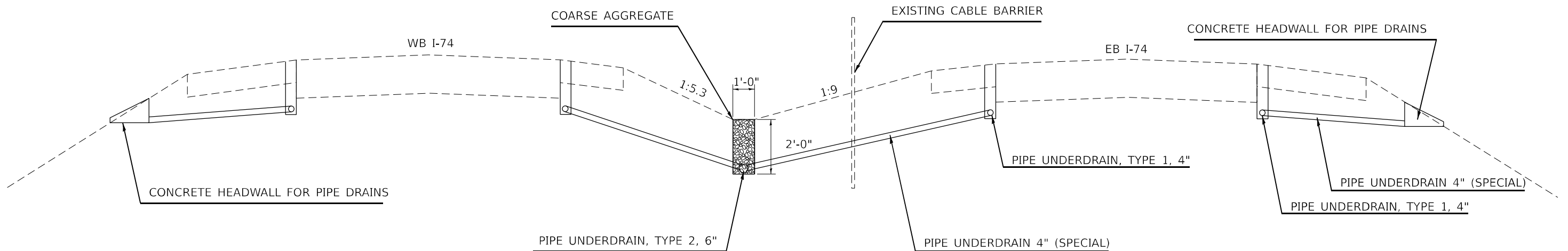
MEDIAN DRAINAGE REMEDIATION – REHABILITATION



PLAN VIEW



SECTION A-A



SECTION B-B

MODEL: Default
 FILE NAME: I:\Users\lucy\30191911_1901_PTB_192-026_L74_Reconstruction\Drawings\CAD_Sheets\19191911_PTB_192-026_L74_Reconstruction.dwg

Prairie Engineers, P.C.
 404 N. Main Street
 Columbia, IL 62236
 (217) 695-0403
 www.prairieengineers.com
 professional design firm no. 1944-055965
 © Copyright Prairie Engineers, P.C. 2019

USER NAME = rhenke
 PLOT SCALE = 40,0000 * / in.
 PLOT DATE = 3/23/2022

DESIGNED -	REVISD -
DRAWN -	REVISD -
CHECKED -	REVISD -
DATE -	REVISD -

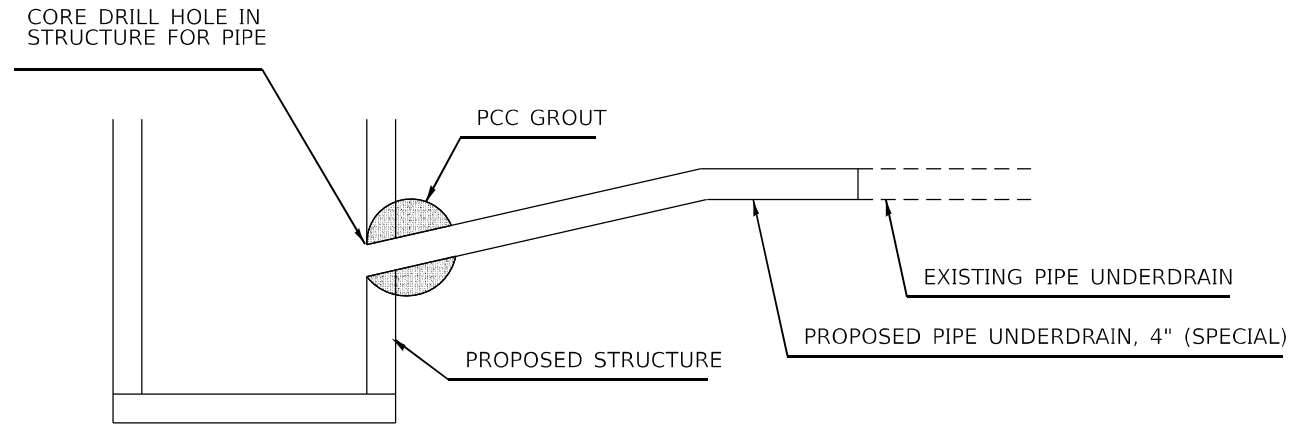
STATE OF ILLINOIS
 DEPARTMENT OF TRANSPORTATION

MEDIAN DRAINAGE REMEDIATION – REHABILITATION

SCALE: N.T.S. SHEET 1 OF 3 SHEETS STA. TO STA.

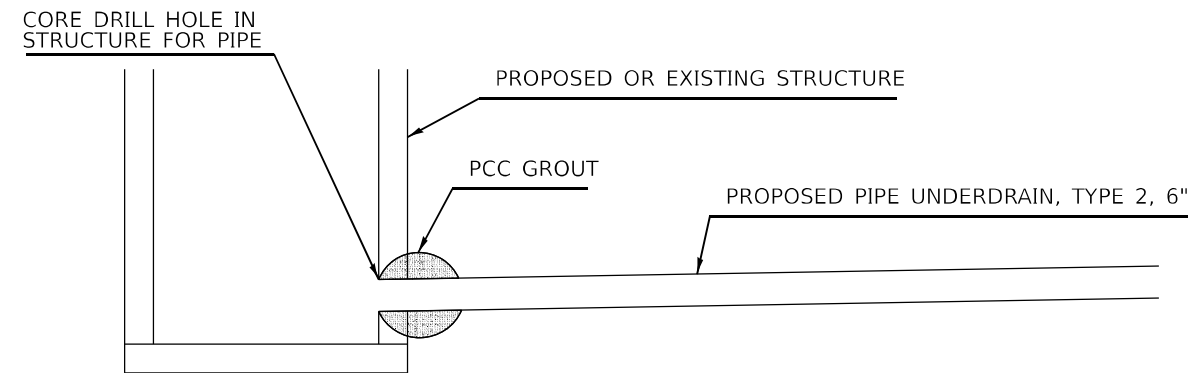
F.A.I. RTE.	SECTION	COUNTY	TOTAL SHEETS	SHEET NO.
I-74	(92-10.11,12)R	VERMILLION	698	511
CONTRACT NO. 70A29				
ILLINOIS FED. AID PROJECT				

MEDIAN DRAINAGE REMEDIATION



NOTE:
 ALL ITEMS REQUIRED FOR CONNECTING PROPOSED
 PIPE UNDERDRAINS 4" (SPECIAL) TO STRUCTURE
 WILL BE PAID FOR AT THE CONTRACT UNIT PRICE
 EACH FOR UNDERDRAIN CONNECTION TO STRUCTURE.

DETAIL OF CONNECTING PIPE UNDERDRAIN 4" (SPECIAL) TO STRUCTURE

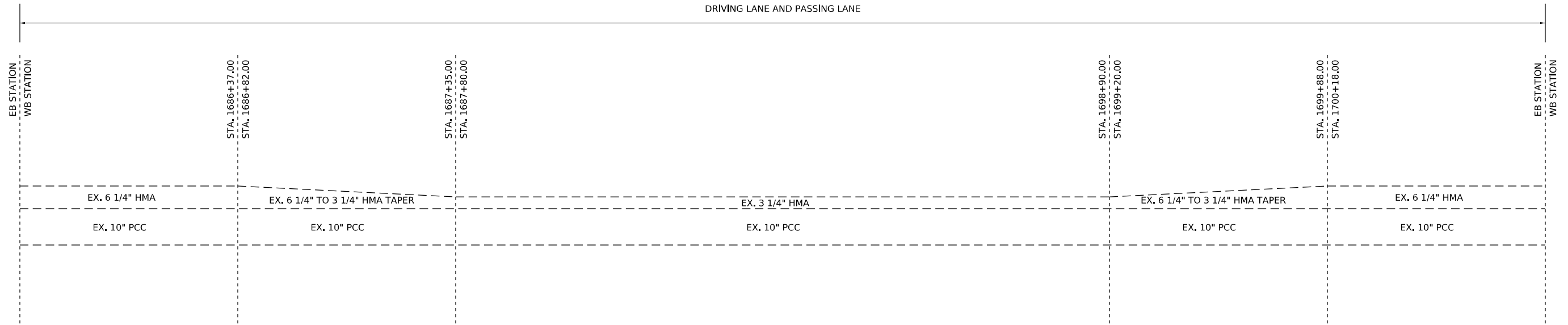


NOTE:
 ALL ITEMS REQUIRED FOR CONNECTING PROPOSED
 PIPE UNDERDRAINS, TYPE 2, 6" TO STRUCTURE
 WILL BE PAID FOR AT THE CONTRACT UNIT PRICE
 EACH FOR UNDERDRAIN CONNECTION TO STRUCTURE.

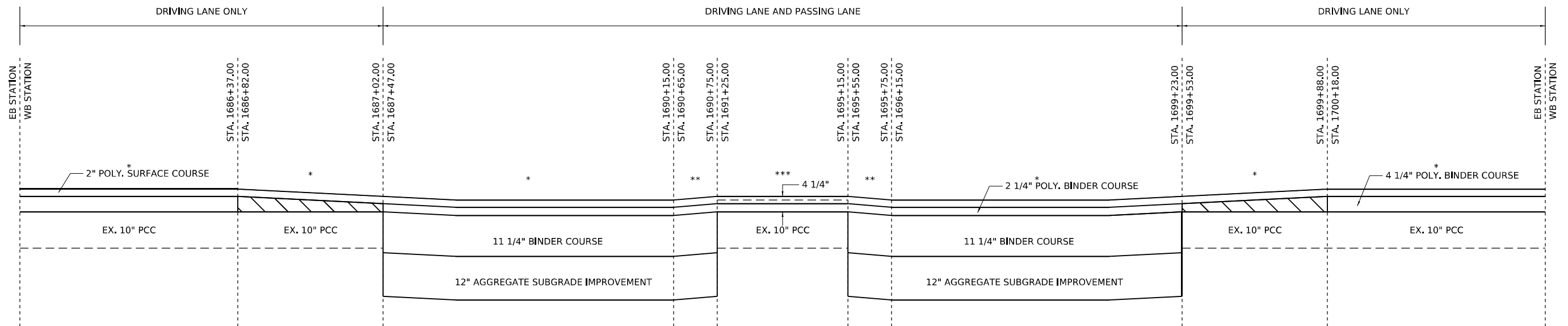
MODEL: Default
 FILE NAME: I:\Users\lucy\31019.01_PTB_192-026-174_Reconstruction\Drawings\CAD_Sheets\192510790_dhr-detail.dwg

Prairie Engineers, P.C. 404 N. Main Street Columbia, IL 62236 (217) 695-0403 www.prairieengineers.com <small>professional design firm no. 1944/05064 Copyright Prairie Engineers, P.C. 2019</small>	USER NAME = rhrinke	DESIGNED -	REVISED -	STATE OF ILLINOIS DEPARTMENT OF TRANSPORTATION	MEDIAN DRAINAGE REMEDIATION			F.A.I. RTE.	SECTION	COUNTY	TOTAL SHEETS	SHEET NO.
	PLOT SCALE = 40,0000 * / in.	CHECKED -	REVISED -		I-74	(92-10,11,12)R	VERMILLION	698	513			
	PLOT DATE = 3/23/2022	DATE -	REVISED -		SCALE: N.T.S. SHEET 3 OF 3 SHEETS STA. TO STA.			CONTRACT NO. 70A29		ILLINOIS FED. AID PROJECT		

MODEL: Overhead Pavt. Repl. Detail
 FILE NAME: S:\317\30\9237\92020_00_1\92-306.DS I-74 Danville\ICADD\ICADD Sheets\DS70A29\Sheet\OHStructurePavTReplElevation.dgn



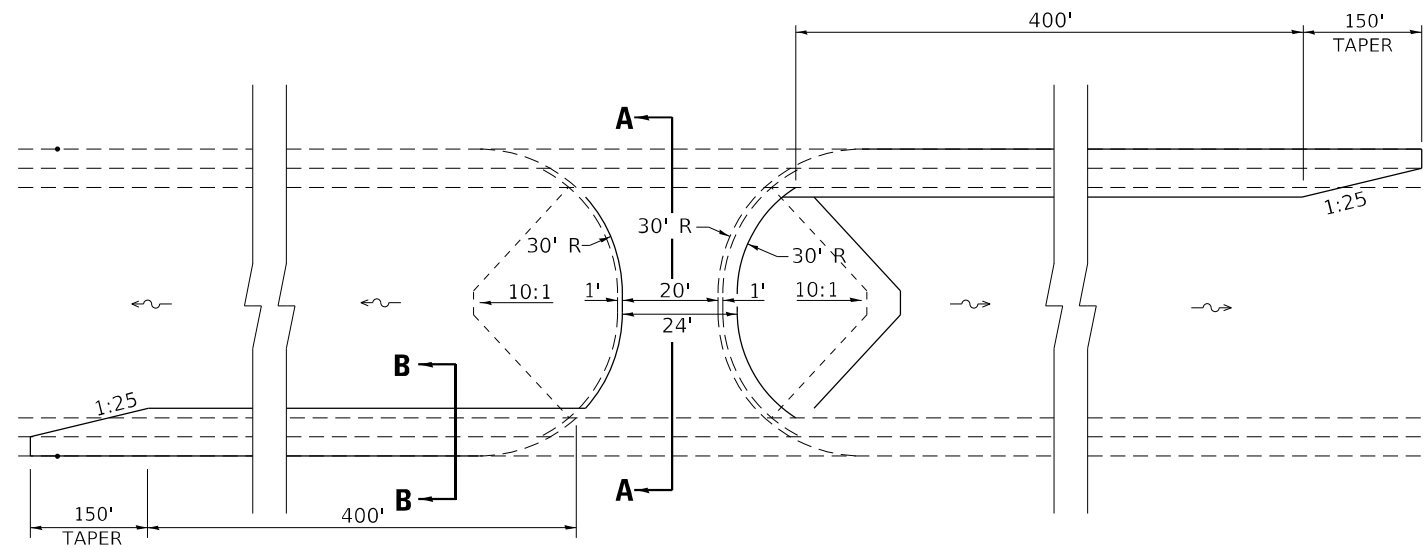
EXISTING PAVEMENT STRUCTURE



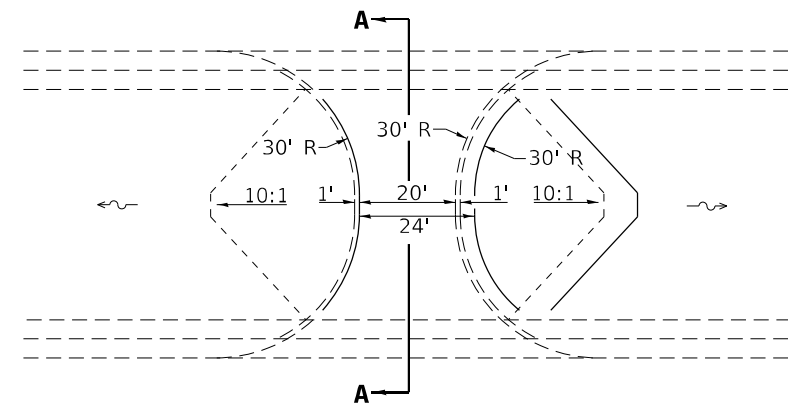
PROPOSED PAVEMENT STRUCTURE

NOTE: SEE TYPICAL SECTIONS FOR PAVEMENT STRUCTURE INFORMATION

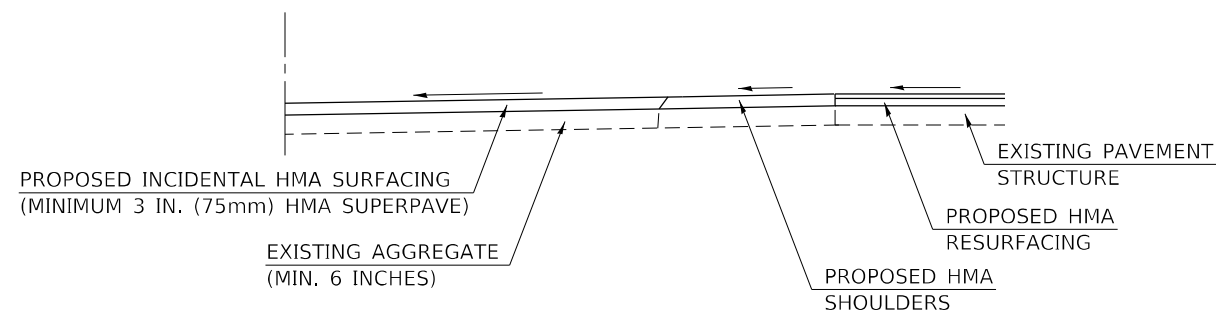
- 4 1/4" TO 2 1/4" BINDER TAPER
- * MATCH EXISTING PROFILE GRADE
- ** TAPER PROPOSED PROFILE TO 1" ABOVE EXISTING PROFILE GRADE (1:720 TAPER RATE) EXCEPT AT MLK RAMP C (MATCH EXISTING)
- *** PROPOSED PROFILE GRADE 1" ABOVE EXISTING PROFILE GRADE



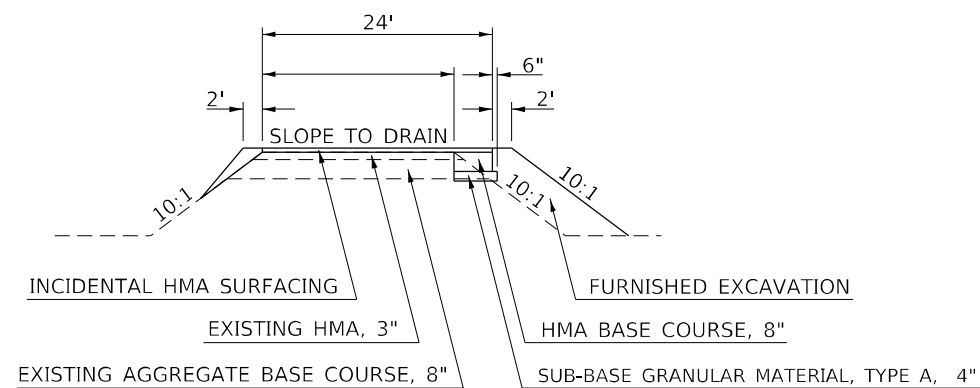
**PLAN VIEW WITH DECELERATION LANES
(USE AT "SPOT" LOCATIONS ONLY)**



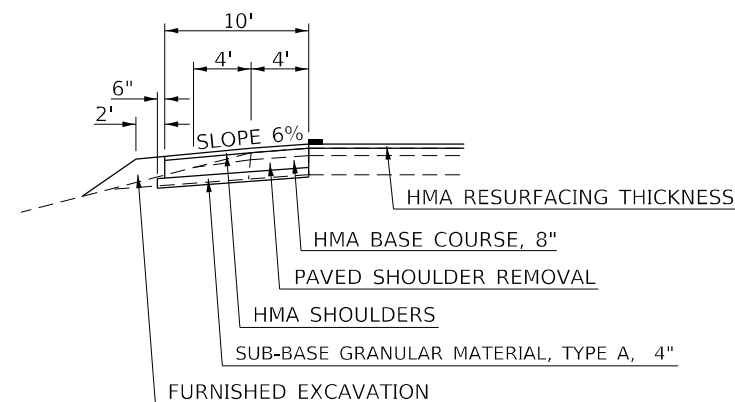
**TYPICAL PLAN VIEW
(STANDARD APPLICATION)**



**SECTION A-A
SYMMETRICAL ABOUT CENTERLINE**



ELEVATION



SECTION B-B

GENERAL NOTES

- OMIT SHOULDER RUMBLE STRIPS THROUGHOUT MEDIAN CROSSOVER AND DECELERATION LANES.
- REMOVAL OF EXISTING AGGREGATE SHOULDERS IS INCIDENTAL TO THE COST OF PROPOSED 8" BITUMINOUS CONCRETE BASE COURSE.

Note: All dimensions are in INCHES (millimeters) unless otherwise shown.

DISTRICT 5 DETAIL NO. 35501316

MODEL: 35501316
FILE NAME: S:\237100\92371902\00_1193-026_DS_174_Dist5\Dist5\CADD\CADD_Sheet\CClient_Details\35501316.dgn

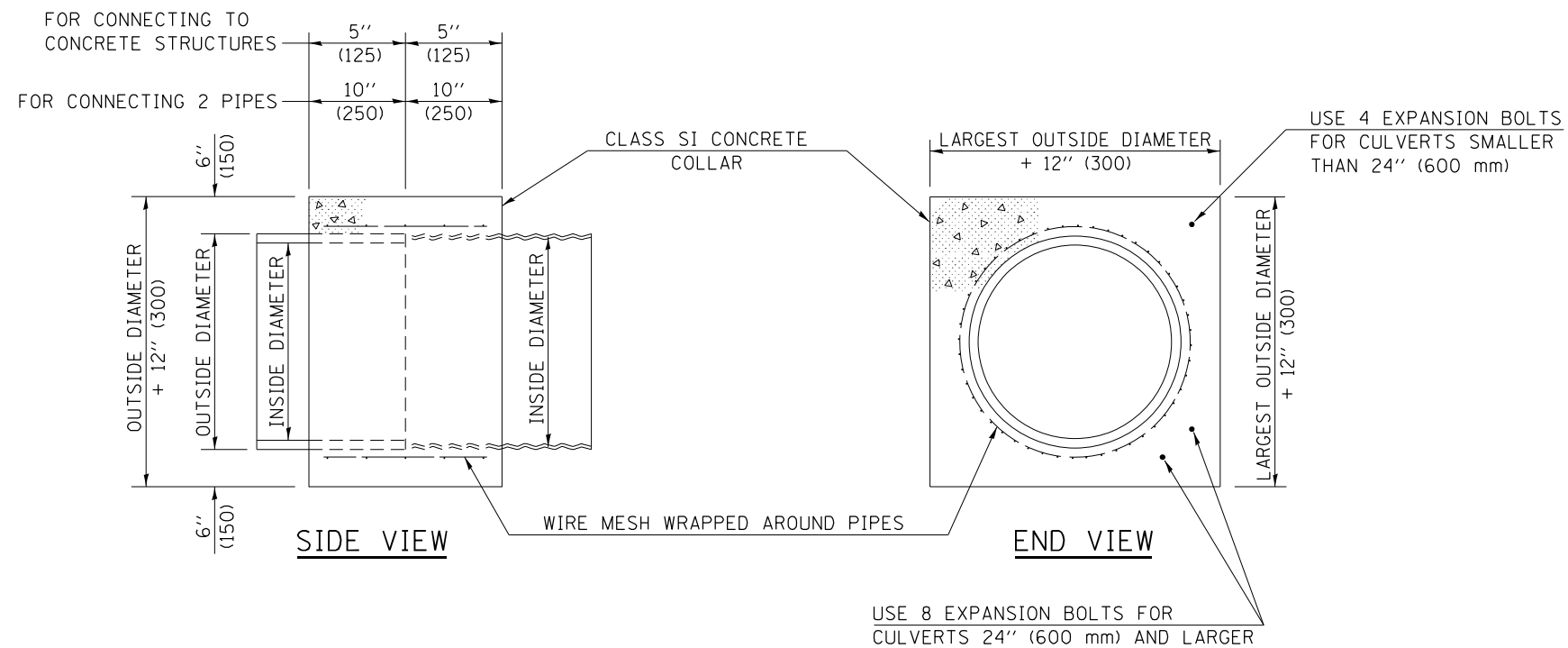
USER NAME = cldunn	DESIGNED -	REVISED - 12/06 TJB
PLOT SCALE = 40,0000 */ in.	DRAWN -	REVISED -
PLOT DATE = 3/19/2022	CHECKED -	REVISED -
	DATE -	REVISED -

**STATE OF ILLINOIS
DEPARTMENT OF TRANSPORTATION**

MEDIAN CROSSOVER

SCALE: SHEET 1 OF 1 SHEETS STA. TO STA.

F.A.I. RTE.	SECTION	COUNTY	TOTAL SHEETS	SHEET NO.
74	(92-10,11,12)R	VERMILION	698	515
CONTRACT NO. 70A29				
ILLINOIS FED. AID PROJECT				



GENERAL NOTES

1. CLASS SI CONCRETE SHALL BE USED THROUGHOUT.
2. WHEN CONCRETE COLLARS ARE USED TO CONNECT PIPES OF DIFFERENT OUTSIDE DIAMETERS, THE CONCRETE COLLAR SHALL BE FORMED USING THE LARGEST OUTSIDE DIAMETER (SEE END VIEW).
3. THE WIRE MESH SHALL WEIGH NOT LESS THAN 54#/100 SQ. FT. (2.63 kg/m²).
4. WHEN CONCRETE COLLARS ARE CONSTRUCTED ADJACENT TO AN EXISTING CONCRETE STRUCTURE (HEADWALLS, ETC.) EXPANSION BOLTS, SHALL BE USED AND WILL BE PAID FOR AT THE CONTRACT UNIT PRICE, EACH, FOR EXPANSION BOLTS OF THE SIZE SPECIFIED IN THE PLANS.
5. CONCRETE COLLARS WILL BE PAID FOR AT THE CONTRACT UNIT PRICE, PER CUBIC YARD (CUBIC METER), FOR CONCRETE COLLARS INCLUDING ALL MATERIAL AND LABOR SPECIFIED TO COMPLETE THE WORK IN PLACE.

Note: All dimensions are in INCHES (millimeters) unless otherwise shown.

QUANTITIES FOR CONCRETE PIPES	
INSIDE DIAMETER OF PIPE	ESTIMATED CLASS SI CONCRETE REQUIRED
INCH (mm)	20" (500 mm) WIDTH CU. YD. (m ³)
4" (100)	0.14 (0.11)
6" (150)	0.16 (0.12)
8" (200)	0.19 (0.14)
10" (250)	0.22 (0.17)
12" (300)	0.25 (0.19)
15" (375)	0.30 (0.23)
18" (450)	0.35 (0.27)
24" (600)	0.45 (0.35)
30" (750)	0.57 (0.43)
36" (900)	0.69 (0.53)
42" (1050)	0.83 (0.63)
48" (1200)	0.97 (0.74)
54" (1350)	1.12 (0.86)
60" (1500)	1.28 (0.98)

QUANTITIES FOR METAL PIPES	
INSIDE DIAMETER OF PIPE	ESTIMATED CLASS SI CONCRETE REQUIRED
INCH (mm)	20" (500 mm) WIDTH CU. YD. (m ³)
4" (100)	0.12 (0.09)
6" (150)	0.14 (0.11)
8" (200)	0.16 (0.12)
10" (250)	0.19 (0.14)
12" (300)	0.21 (0.16)
15" (375)	0.25 (0.19)
18" (450)	0.29 (0.22)
24" (600)	0.38 (0.29)
30" (750)	0.47 (0.36)
36" (900)	0.59 (0.45)
42" (1050)	0.69 (0.53)
48" (1200)	0.81 (0.62)
54" (1350)	0.93 (0.71)
60" (1500)	1.05 (0.81)

STATE OF ILLINOIS
DEPARTMENT OF TRANSPORTATION

CONCRETE COLLAR

DISTRICT 5 DETAIL NO. 54248510

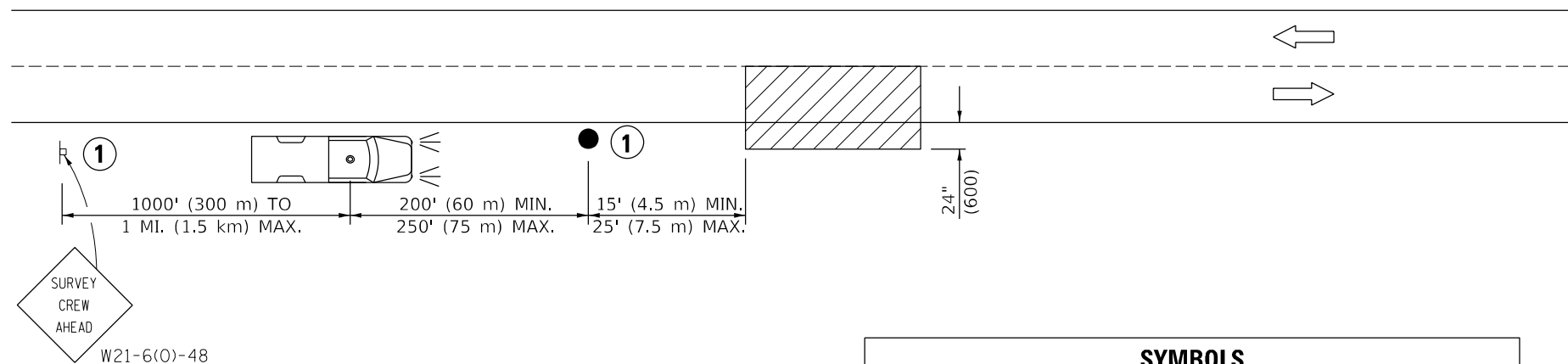
MODEL: D:\proj\1100\11001\11001_PTB_1100_026_L74_Reconstructions\Drawings\CAD_Sheets\110010700_dhr-detail.dgn

Prairie Engineers, P.C.
404 N. Main Street
Columbia, IL 62236
(217) 695-0403
www.prairieengineers.com
professional design firm no. 194-09566
© Copyright Prairie Engineers, P.C. 2019

USER NAME = rhrinke	DESIGNED -	REVISED -
PLOT SCALE = 40,0000 * / in.	DRAWN -	REVISED -
PLOT DATE = 3/23/2022	CHECKED -	REVISED -
	DATE -	REVISED -

SCALE: N.T.S. SHEET 1 OF 1 SHEETS STA. TO STA.

F.A.I. RTE.	SECTION	COUNTY	TOTAL SHEETS	SHEET NO.
I-74	(92-10,11,12)R	VERMILLION	698	517
			CONTRACT NO. 70A29	
		ILLINOIS	FED. AID PROJECT	



TYPICAL APPLICATIONS
UTILITY OPERATIONS

SYMBOLS	
	WORK AREA
	SIGN ON PORTABLE OR PERMANENT SUPPORT
	TRUCK WITH FLASHING AMBER LIGHT AND DUAL EMERGENCY FLASHERS
	FLAGGER WITH TRAFFIC CONTROL SIGN

① NOT REQUIRED FOR WORK ACTIVITIES IN OR WITHIN 2' OF TRAVELED LANE IN ONE LOCATION FOR LESS THAN 15 MINUTES (BRIEF ENCROACHMENT).

Note: All dimensions are in INCHES (millimeters) unless otherwise shown.

MODEL: 70100000
FILE NAME: S:\2022\03\23\19020.00\1193-026_D5 174_Danville\CADD\CADD_Sheets\Clien_Details\70100000.dgn

USER NAME = cldunn	DESIGNED -	REVISED - 11/06
	DRAWN -	REVISED -
PLOT SCALE = 40,0000 * / in.	CHECKED -	REVISED -
PLOT DATE = 3/19/2022	DATE -	REVISED -

**STATE OF ILLINOIS
DEPARTMENT OF TRANSPORTATION**

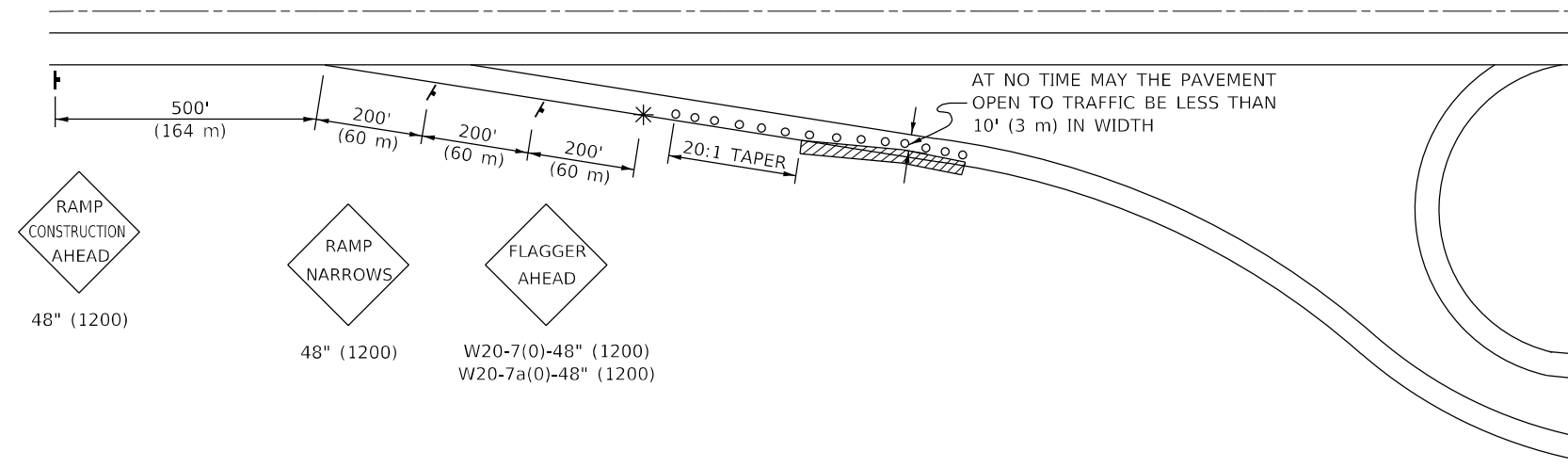
NIGHT TIME INSPECTION OF ROADWAY LIGHTING

SCALE: SHEET 1 OF 1 SHEETS STA. TO STA.

DISTRICT 5 DETAIL NO. 70100000

F.A.I. RTE.	SECTION	COUNTY	TOTAL SHEETS	SHEET NO.
74	(92-10,11,12)R	VERMILION	698	518
CONTRACT NO. 70A29				
ILLINOIS FED. AID PROJECT				

APPLICATION NO. 1
DAY OPERATION ONLY
PARTIAL RAMP CLOSURE



SYMBOLS

- (APPLICATION NO. 1) TYPE I OR II BARRICADES OR DRUMS @ 50' (15 m) CTS.
- ⦿ (APPLICATION NO. 2) TYPE I OR II BARRICADES OR DRUMS @ 25' (7.5 m) CTS. W/STEADY BURNING LIGHTS
- * (APPLICATION NO. 1) FLAGGER PLACED AS DIRECTED BY THE ENGINEER
- † SIGN ON PORTABLE OR PERMANENT SUPPORT
- ▨ WORK AREA

TYPICAL APPLICATIONS

- PAVEMENT PATCHING
- PIPE UNDERDRAINS
- HMA RESURFACING

GENERAL NOTES

CONSTRUCTION OPERATIONS SHALL BE CONFINED TO AN AREA NARROW ENOUGH THAT A MINIMUM OF 10' (3 m) OF PAVEMENT SHALL BE OPEN TO TRAFFIC AT ALL TIMES.

FULL WIDTH PAVEMENT ON THE RAMPS SHALL BE OPEN TO TRAFFIC AT NIGHT.

WHEN NO WORK IS BEING PERFORMED, THE FLAGGER WILL NOT BE REQUIRED. IF THE FLAGGER IS NOT PRESENT, THE FLAGGER SIGNS SHALL BE REMOVED OR COVERED.

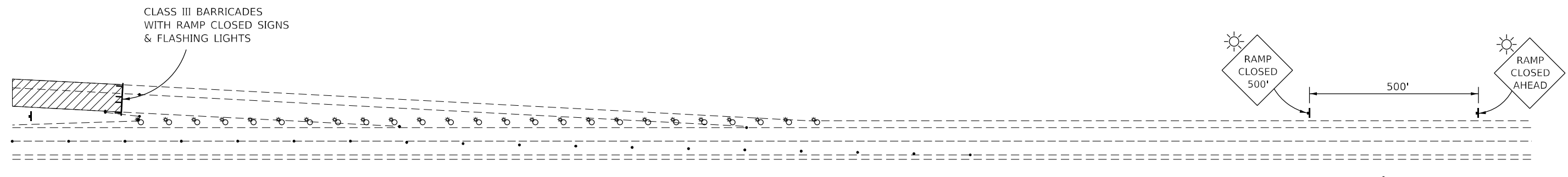
ALL SIGNS SHALL BE POST MOUNTED IF WORK IN THE AREA EXCEEDS FOUR DAYS OF DAYTIME OPERATIONS.

LONGITUDINAL DIMENSIONS MAY BE ADJUSTED SLIGHTLY TO FIT FIELD CONDITIONS.

ALL VEHICLES, EQUIPMENT, WORKERS (EXCEPT FLAGGER) AND THEIR ACTIVITIES ARE RESTRICTED AT ALL TIMES TO ONE SIDE OF THE PAVEMENT UNLESS OTHERWISE AUTHORIZED BY THE DISTRICT ENGINEER.

TRAFFIC CONTROL FOR ALL RAMPS SHALL BE IN ACCORDANCE WITH THE APPROPRIATE APPLICATION OF PLAN DETAIL TRAFFIC CONTROL FOR RAMPS AND WILL NOT BE PAID FOR SEPARATELY, BUT SHALL BE INCLUDED IN THE CONTRACT LUMP SUM PRICES FOR TRAFFIC CONTROL AND PROTECTION, STANDARD 701401 AND TRAFFIC CONTROL AND PROTECTION, STANDARD 701406.

APPLICATION NO. 2
RAMP CLOSURE



GENERAL NOTES

STEADY BURN LIGHTS ARE NOT REQUIRED FOR DAYTIME OPERATIONS.

CONTACT THE DISTRICT TRAFFIC OPERATIONS ENGINEER AT 217-465-4181, ONE WEEK PRIOR TO CLOSING THE RAMP.

Note: All dimensions are in INCHES (millimeters) unless otherwise shown.

MODEL: 70103710
FILE NAME: S:\237103\923710\020\00_1193-026_D5 174_Drive\Illinois\CADD\CADD_Sheet\CClient_Detail\70103710.dgn

USER NAME = cldunn	DESIGNED -	REVISED - 11/06
	DRAWN -	REVISED -
PLOT SCALE = 40,0000 * / in.	CHECKED -	REVISED -
PLOT DATE = 3/19/2022	DATE -	REVISED -

**STATE OF ILLINOIS
DEPARTMENT OF TRANSPORTATION**

TRAFFIC CONTROL FOR RAMPS

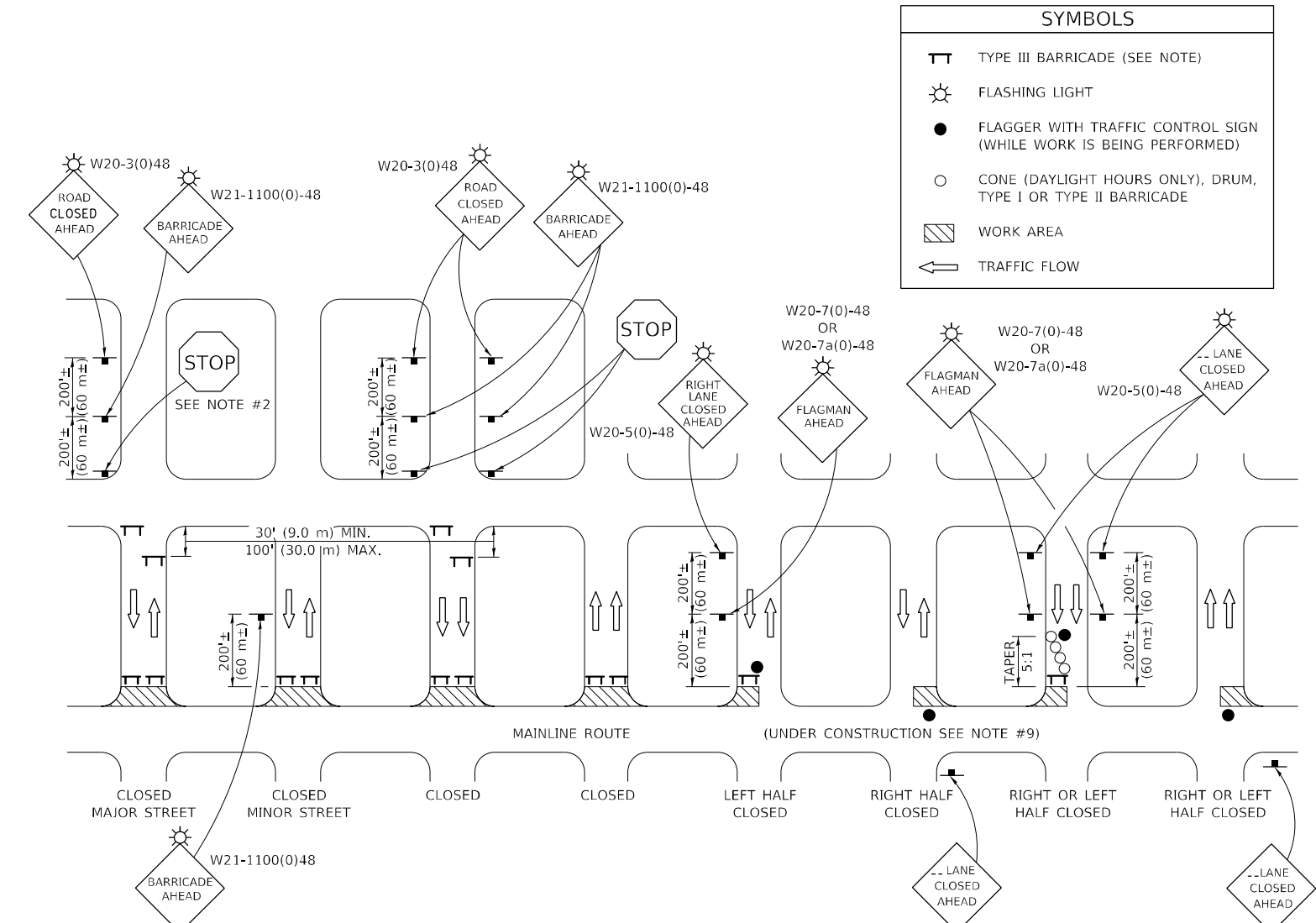
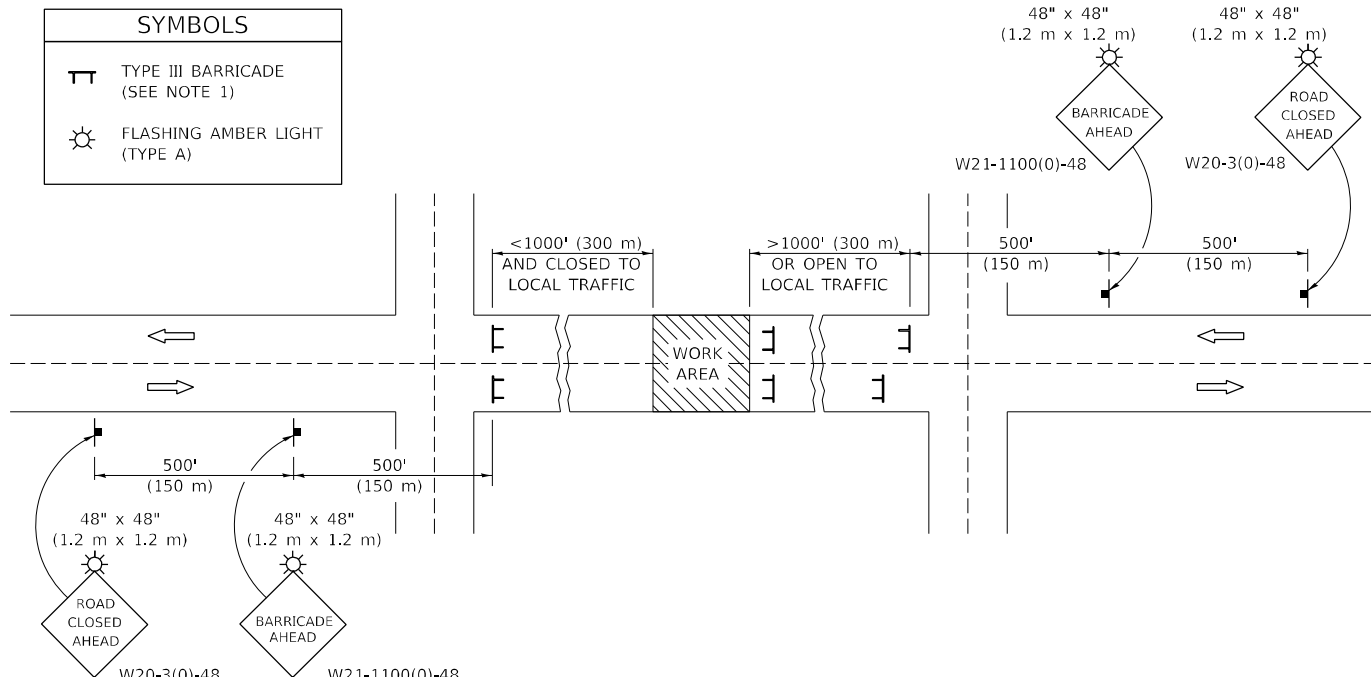
SCALE: SHEET 1 OF 1 SHEETS STA. TO STA.

DISTRICT 5 DETAIL NO. 70103710

F.A.I. RTE.	SECTION	COUNTY	TOTAL SHEETS	SHEET NO.
74	(92-10,11,12)R	VERMILION	698	519
CONTRACT NO. 70A29				
ILLINOIS FED. AID PROJECT				

ROAD CLOSURE

SIDEROAD / STREET CLOSURE



GENERAL NOTES

- TYPE III BARRICADES SHALL BE AS SHOWN ON STANDARD 701901 "TYPICAL APPLICATIONS OF TYPE III BARRICADES CLOSING A ROAD". EACH TYPE III BARRICADE SHALL HAVE TWO FLASHING AMBER LIGHTS MOUNTED ABOVE IT.
- IF THE ROAD IS OPEN TO LOCAL TRAFFIC OR EXCEEDS 1000' (300 m), ANOTHER SET OF TYPE III BARRICADES, EQUIPPED AS IN NOTE 1 ABOVE, SHALL BE PLACED AT EACH END OF THE WORK AREA.
- WHEN A STOP CONDITION EXISTS, NO SIGNS ARE REQUIRED IN ADVANCE OF THE "STOP" SIGN WHEN THE ROAD IS CLOSED WITHIN 100' (30 m) OF THE INTERSECTION.
- STANDARD 701901 SHALL APPLY FOR THE PLACEMENT & DESIGN OF TYPE III BARRICADES.
- IF A TYPE III BARRICADE WITH AN ATTACHED SIGN PANEL WHICH MEETS NCHRP 350 IS NOT AVAILABLE, THE SIGNS MAY BE MOUNTED ON AN NCHRP 350 TEMPORARY SIGN SUPPORT DIRECTLY IN FRONT OF THE BARRICADE.
- REFLECTORIZED STRIPING SHALL APPEAR ON BOTH SIDES OF THE TYPE III BARRICADES IF ROAD IS OPEN TO LOCAL TRAFFIC.
- ALL SIGNS SHALL BE POST MOUNTED IF THE CLOSURE TIME EXCEEDS FOUR DAYS.
- A MINIMUM OF TWO FLASHING LIGHTS SHALL BE USED AT NIGHT ON EACH APPROACH IN ADVANCE OF THE WORK AREA. FLASHING LIGHTS SHALL BE INSTALLED ABOVE THE FIRST TWO SIGNS IN THE SERIES.
- LONGITUDINAL DIMENSIONS MAY BE ADJUSTED SLIGHTLY TO FIT FIELD CONDITIONS.
- FORMS BT. 725 AND BT. 726 ARE REQUIRED.
- WHEN A SIDEROAD INTERSECTS THE HIGHWAY ON WHICH WORK IS BEING PERFORMED, ADDITIONAL TRAFFIC DEVICES SHALL BE ERECTED AND PROVIDED AS DIRECTED BY THE ENGINEER.
- AN ADDITIONAL SIGN MAY BE REQUIRED AT A MAJOR INTERSECTING ROAD IN ADVANCE OF THE CLOSURE. THE ADDITIONAL SIGN SHALL GIVE THE DISTANCE TO THE BARRICADE IN MILES OR FRACTIONS OF A MILE.

GENERAL NOTES

- TYPE III BARRICADES SHALL BE AS SHOWN ON "TYPICAL APPLICATIONS OF TYPE III BARRICADES CLOSING A ROAD". EACH TYPE III BARRICADE SHALL HAVE TWO FLASHING AMBER LIGHTS MOUNTED ABOVE IT.
- WHERE A STOP CONDITION EXISTS, AS SHOWN ABOVE, WARNING SIGNS MAY BE OMITTED IN ADVANCE OF THE "STOP" SIGN.
- STANDARD 701901 SHALL APPLY FOR THE PLACEMENT & MANUFACTURE OF TYPE III BARRICADES.
- ALL SIGNS SHALL BE POST MOUNTED IF THE CLOSURE TIME EXCEEDS FOUR DAYS.
- ONE FLASHING LIGHT IS REQUIRED ABOVE EACH ADVANCE WARNING SIGN DURING HOURS OF DARKNESS.
- LONGITUDINAL DIMENSIONS MAY BE ADJUSTED SLIGHTLY TO FIT FIELD CONDITIONS.
- FORMS BT 725 AND BT 726 ARE REQUIRED.
- THE MAINLINE ROUTE TEMPORARY TRAFFIC CONTROL SHALL BE IN ACCORDANCE WITH THE PLANS, SPECIAL PROVISIONS AND STANDARD SPECIFICATIONS.
- ALL FLAGGERS REQUIRED AT SIDE ROADS AND ENTRANCES REMAINING OPEN TO TRAFFIC AND/OR ADDITIONAL BARRICADES REQUIRED BY THE ENGINEER TO CLOSE SIDE ROADS AND ENTRANCES WILL BE PAID FOR ACCORDING TO ARTICLE 109.04.

Note: All dimensions are in INCHES (millimeters) unless otherwise shown.

MODEL: 70200000
FILE NAME: S:\237100\9\237100\000\1193-026.D5 174.Dwg\Detail\CD00\CADD_Sheet\CClient_Detail\70200000.dwg

USER NAME = cldunn	DESIGNED -	REVISED - 11/06
	DRAWN -	REVISED - 12/07
PLOT SCALE = 40,0000 */ in.	CHECKED -	REVISED - 09/09 KJT
PLOT DATE = 3/19/2022	DATE -	REVISED -

**STATE OF ILLINOIS
DEPARTMENT OF TRANSPORTATION**

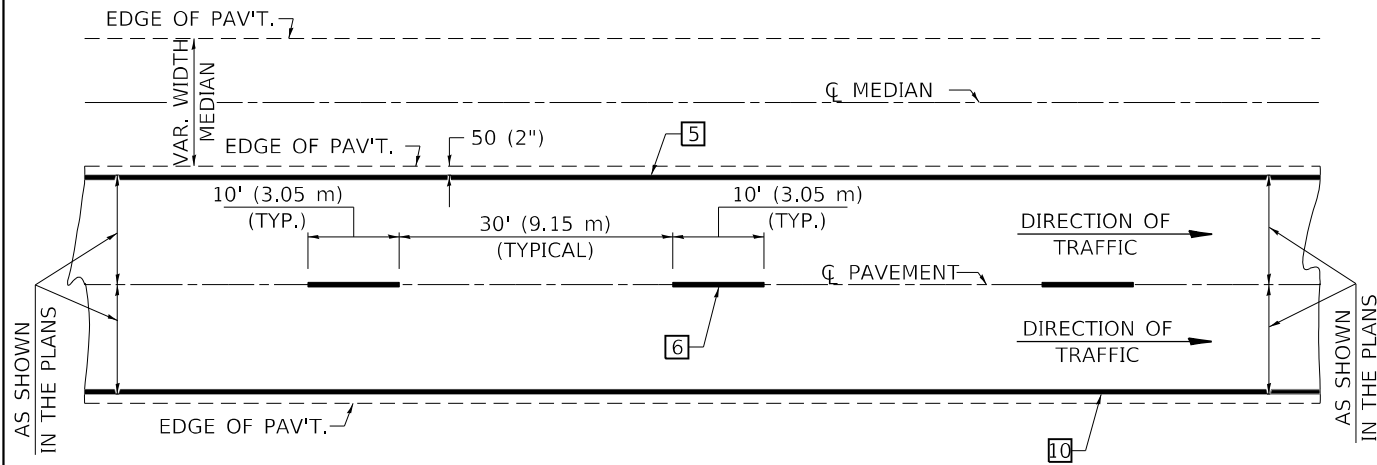
**TRAFFIC CONTROL & PROTECTION DEVICES
(ROAD & SIDEROAD / STREET CLOSURES)**

SCALE: SHEET 1 OF 1 SHEETS STA. TO STA.

DISTRICT 5 DETAIL NO. 7020000

F.A.I. RTE.	SECTION	COUNTY	TOTAL SHEETS	SHEET NO.
74	(92-10,11,12)R	VERMILION	698	520
CONTRACT NO. 70A29				
ILLINOIS FED. AID PROJECT				

CENTERLINE INTERSTATE OR MULTI-LANE TWO WAY DIVIDED HIGHWAY

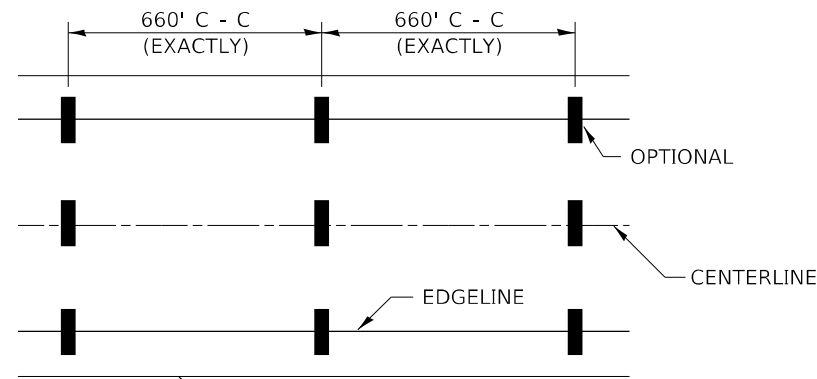


NOTE: PAVEMENT MARKINGS ARE TO BE EXTENDED THROUGH OMISSIONS WHEN APPLICABLE.

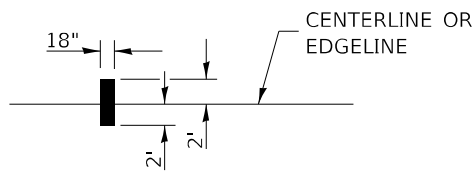
NOTE: SEE ARTICLES 780.04 & 781.03 FOR LOCATION OF STRIPES AND MARKERS RELATIVE TO EDGES OR JOINTS.

FOR RAISED REFLECTIVE PAVEMENT MARKERS, REFER TO STANDARD 781001.

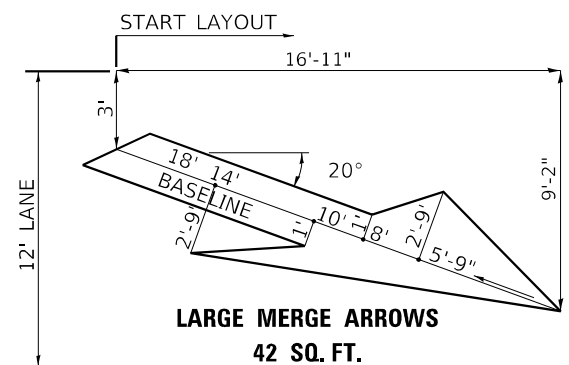
TYPICAL PAVEMENT MARKING LEGEND



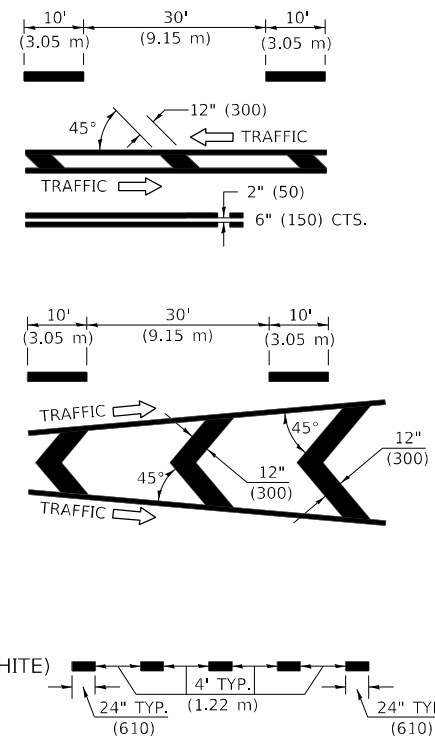
IT WILL BE NECESSARY TO HAVE A REPRESENTATIVE OF THE STATE POLICE PRESENT SO THAT THE ACCURACY OF MEASUREMENT CAN BE ATTESTED TO IN COURT.



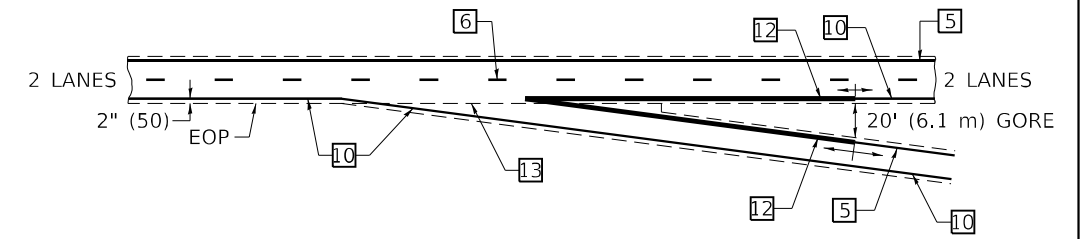
AERIAL SPEED CHECK ZONES



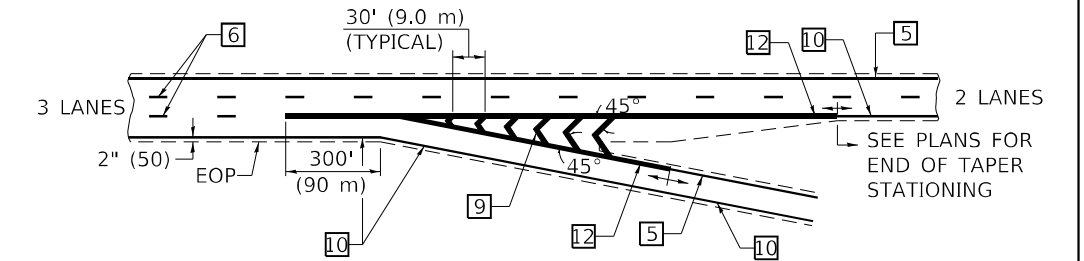
- 1 4" (100) SKIP-DASH (YELLOW)
- 2 4" (100) SOLID (YELLOW)
- 3 12" (300) DIAGONAL (YELLOW)
- 4 4" (100) DOUBLE YELLOW (NARROW)
- 5 6" (150) SOLID (YELLOW)
- 6 6" (150) SKIP-DASH (WHITE)
- 7 4" (100) SKIP-DASH (WHITE)
- 8 4" (100) SOLID (WHITE)
- 9 12" (300) DIAGONAL (WHITE)
- 10 6" (150) SOLID (WHITE)
- 11 24" (600) STOP BAR (WHITE)
- 12 8" (200) SOLID (WHITE)
- 13 6" (150) LANE LINE EXTENSIONS (WHITE)



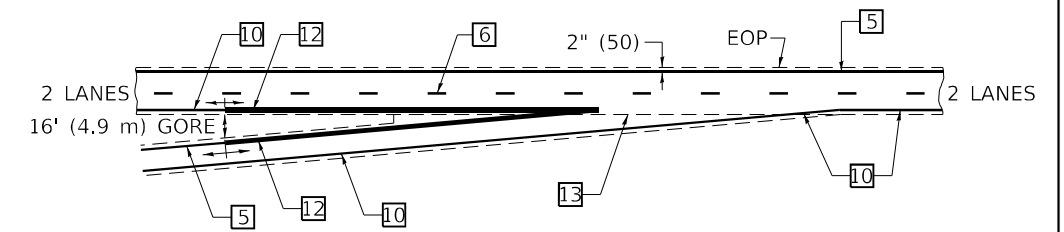
TYPICAL EXIT RAMP TERMINAL



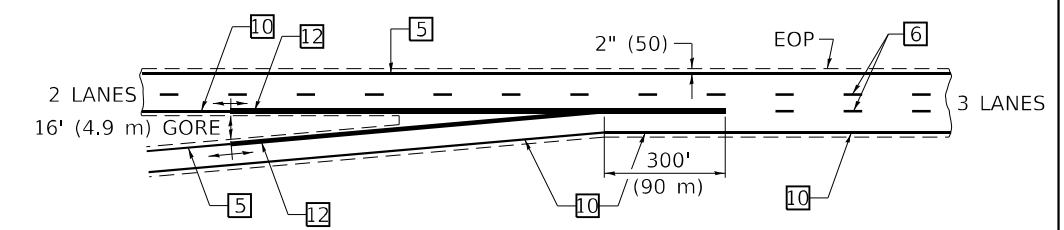
EXIT RAMP TERMINAL with EXCLUSIVE (auxiliary) LANE



TYPICAL ENTRANCE RAMP TERMINAL



ENTRANCE RAMP TERMINAL with EXCLUSIVE LANE



Note: All dimensions are in INCHES (millimeters) unless otherwise shown.

DISTRICT 5 DETAIL NO. 7800BBBB

**STATE OF ILLINOIS
DEPARTMENT OF TRANSPORTATION**

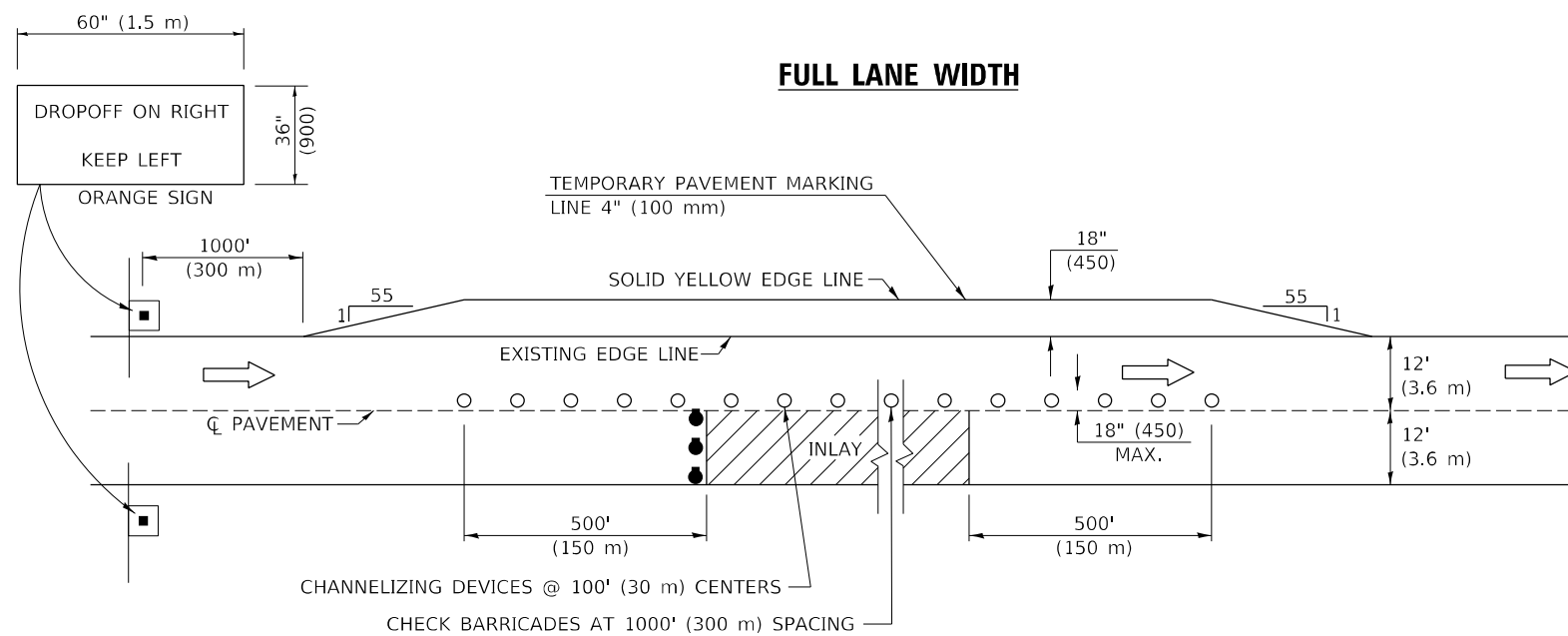
PAVEMENT MARKING (INTERSTATE & MULTI-LANE APPLICATIONS)

USER NAME = cldunn	DESIGNED -	REVISED - 11/06
	DRAWN -	REVISED - 12/20
PLOT SCALE = 40,0000 * / in.	CHECKED -	REVISED -
PLOT DATE = 3/19/2022	DATE -	REVISED -

SCALE: SHEET 1 OF 1 SHEETS STA. TO STA.

F.A.I. RTE.	SECTION	COUNTY	TOTAL SHEETS	SHEET NO.
74	(92-10,11,12)R	VERMILION	698	521
CONTRACT NO. 70A29				
ILLINOIS FED. AID PROJECT				

MODEL: 7800BBBB.dwg FILE NAME: S:\237100\9237100\9237100\00_1193-026_D5_174_Dist5\Illinois\CADD\CADD_Sheet\CClient_Detail\7800BBBB.dwg

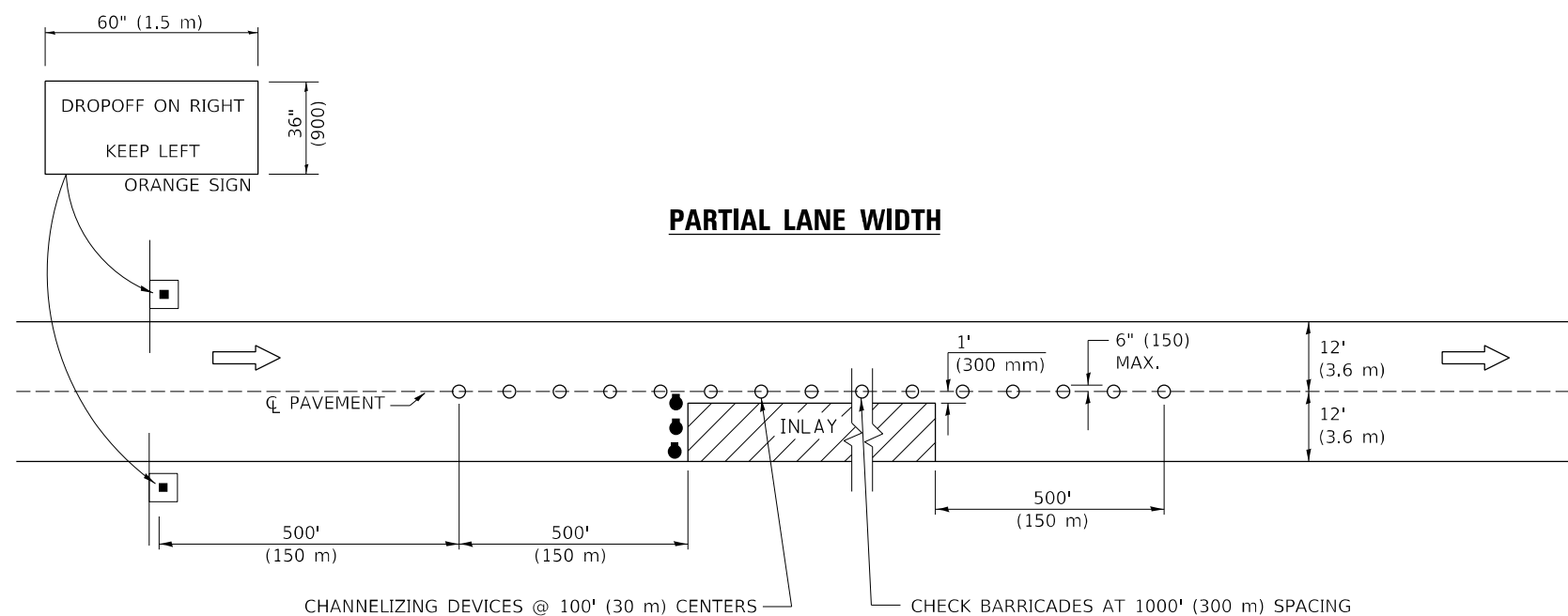


TRAFFIC CONTROL DETAILS NOT SHOWN SHALL BE ACCORDING TO TRAFFIC CONTROL STANDARD 701401.

PASSING LANE CLOSURES SHALL BE SIMILAR. SIGN SHALL READ "DROP OFF ON LEFT, KEEP RIGHT", AND THE TEMPORARY PAVEMENT MARKING LINE 4" (100 mm) SHALL BE A SOLID WHITE LINE.

AT RAMPS, THE INLAY WORK AREA SHALL BE STAGED TO COORDINATE WITH STANDARD 701411. TEMPORARY RAMPS THROUGH THE INLAY AREA TO MAINTAIN RAMP TRAFFIC IN LIEU OF STAGING WILL NOT BE ALLOWED.

TYPICAL APPLICATIONS DRIVING LANE INLAY



TRAFFIC CONTROL DETAILS NOT SHOWN SHALL BE ACCORDING TO TRAFFIC CONTROL STANDARD 701401.

AT RAMPS, THE INLAY WORK AREA SHALL BE STAGED TO COORDINATE WITH STANDARD 701411. TEMPORARY RAMPS THROUGH THE INLAY AREA TO MAINTAIN RAMP TRAFFIC IN LIEU OF STAGING WILL NOT BE ALLOWED.

SYMBOLS	
	DIRECTION OF TRAVEL
	DRUMS WITH FLASHING LIGHTS
	HIGH INTENSITY REFLECTORIZED VERTICAL BARRICADES

MODEL: X7010805
FILE NAME: S:\237103\9\237103\19020000_1193-026_D5_174_Drive\Illinois\CDOT\CDOT_SheetClient_Details\X7010805.dgn

Note: All dimensions are in INCHES (millimeters) unless otherwise shown.

DISTRICT 5 DETAIL NO. X7010805

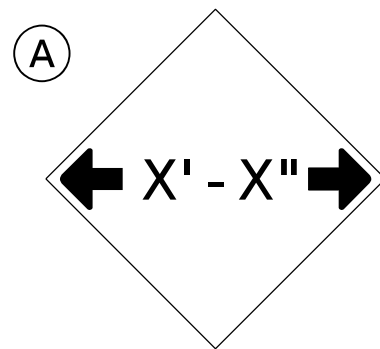
USER NAME = cldunn	DESIGNED -	REVISED - 11/06
	DRAWN -	REVISED - 09/13
PLOT SCALE = 40,0000 */ in.	CHECKED -	REVISED -
PLOT DATE = 3/19/2022	DATE -	REVISED -

STATE OF ILLINOIS
DEPARTMENT OF TRANSPORTATION

TRAFFIC CONTROL AND PROTECTION, STANDARD 701401

SCALE: SHEET 1 OF 1 SHEETS STA. TO STA.

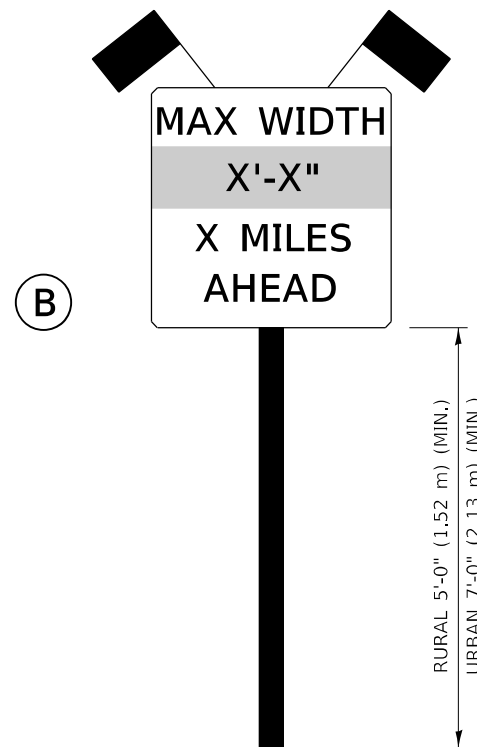
F.A.I. RTE.	SECTION	COUNTY	TOTAL SHEETS	SHEET NO.
74	(92-10,11,12)R	VERMILION	698	522
CONTRACT NO. 70A29				
ILLINOIS FED. AID PROJECT				



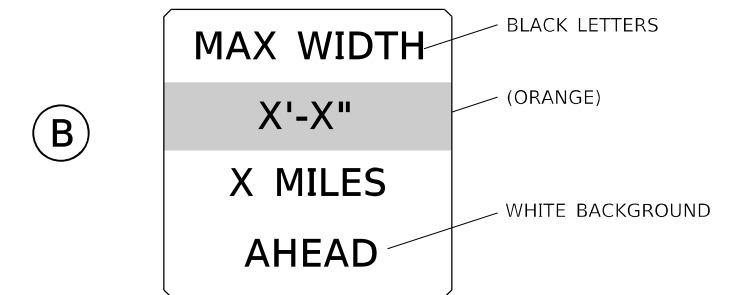
W12-2(O)-48"x48"(1200x1200)

SIGN (A) 2 SIGNS - W12-2(O)-48"x48"(1200x1200) ARE TO BE PLACED AS SHOWN IN THE PLANS OR AS DIRECTED BY THE ENGINEER.

SIGN (B) 2 SIGNS - (SIGN PANEL, TYPE II) AS SHOWN ARE TO BE PLACED AS SHOWN IN THE PLANS OR AS DIRECTED BY THE ENGINEER.



SIGN PANEL, TYPE II



**W12-I103(O)-48"x48"(1200x1200)
"D" LETTERS/NUMBERS**

GENERAL NOTES

1. ALL TRAFFIC CONTROL DEVICES SHALL BE FURNISHED, ERECTED AND MAINTAINED BY THE CONTRACTOR.
2. ALL (B) SIGNS SHALL HAVE FLAGS INSTALLED UNLESS OTHERWISE DIRECTED.
3. LOCATIONS OF TRAFFIC CONTROL DEVICES MAY BE ADJUSTED BY THE ENGINEER.
4. ALL TRAFFIC CONTROL SHOWN ON THIS SHEET SHALL BE PAID FOR AT THE CONTRACT LUMP SUM PRICE FOR WIDTH RESTRICTION SIGNING.
5. ALL SIGNS SHALL BE POST MOUNTED UNLESS OTHERWISE DIRECTED.
6. ALL SIGNS SHOWN ORANGE (O) SHALL BE FLUORESCENT ORANGE.
7. ALL SIGNS SHOWN SHALL CONSIST OF THE CURRENT RETROREFLECTIVE SHEETING REQUIREMENTS AS OUTLINED IN SECTION 1106.01 OF THE STANDARD SPECIFICATIONS BOOK.

Note: All dimensions are in INCHES (millimeters) unless otherwise shown.

MODEL: X7200201
FILE NAME: S:\237103\923719620.00\1193-026_D5\174_Dist\Illinois\CD00\CD00_Sheet\CClient_Details\X7200201.dgn

USER NAME = cldunn	DESIGNED -	REVISED - 05/08
	DRAWN -	REVISED - 10/08 KJT
PLOT SCALE = 40,0000 */ in.	CHECKED -	REVISED - 07/09 KJT
PLOT DATE = 3/19/2022	DATE -	REVISED - 03/11 KJT

**STATE OF ILLINOIS
DEPARTMENT OF TRANSPORTATION**

WIDTH RESTRICTION SIGNING

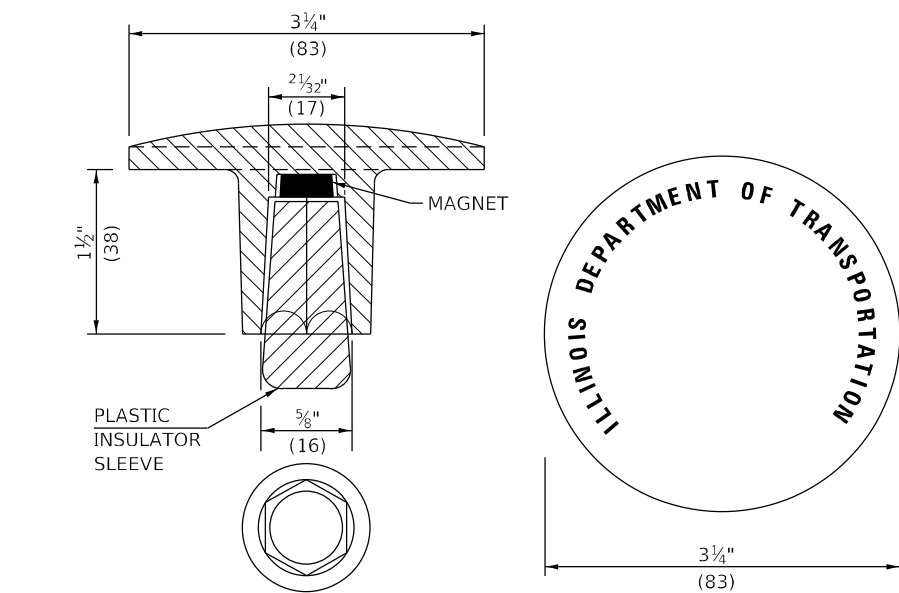
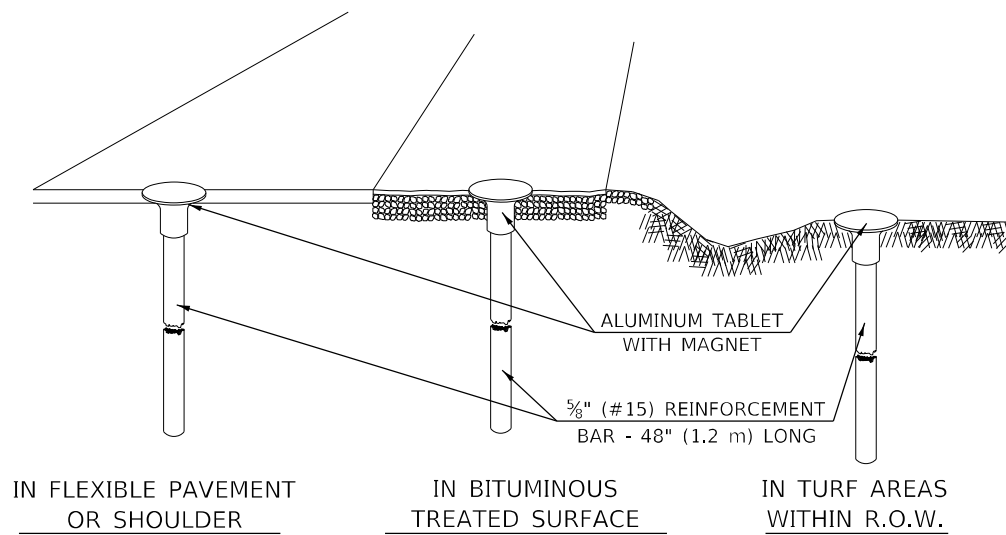
SCALE: SHEET 1 OF 1 SHEETS STA. TO STA.

DISTRICT 5 DETAIL NO. X7200201

F.A.I. RTE.	SECTION	COUNTY	TOTAL SHEETS	SHEET NO.
74	(92-10,11,12)R	VERMILION	698	523
CONTRACT NO. 70A29				
ILLINOIS FED. AID PROJECT				

XZ193300 – SURVEY MARKER, TYPE 1 (SPECIAL)

TO BE INSTALLED IN FLEXIBLE PAVEMENT OR SHOULDER, BITUMINOUS TREATED SURFACE AND TURF AREAS WITHIN THE RIGHT-OF-WAY FOR PRESERVING PERMANENT SURVEY MARKERS (PI'S, PT'S, PC'S, POC'S, & POT'S)



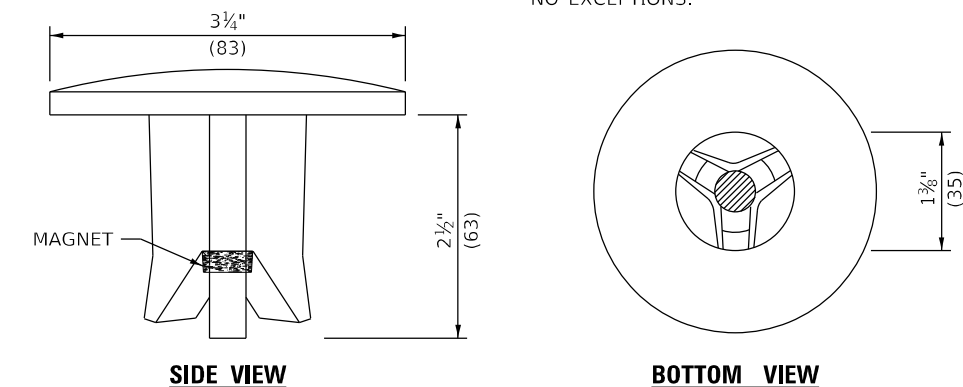
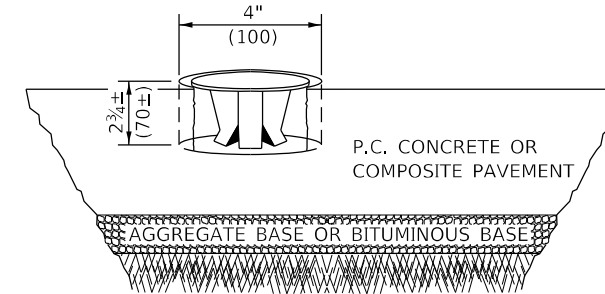
THE DIMENSIONS SHOWN SHALL BE EXACT, OTHERS MAY VARY, BUT SHALL BE SHOWN ON SHOP DRAWINGS.

GENERAL NOTES

1. THE CONTRACT UNIT PRICE, EACH, FOR SURVEY MARKER, TYPE 1 (SPECIAL) SHALL BE PAYMENT IN FULL FOR FURNISHING THE REINFORCEMENT BAR AND ALUMINUM TABLET AND FOR ALL LABOR AND MATERIAL REQUIRED TO SET THE MARKER IN PLACE.
2. ALL SURVEY MARKERS, TYPE 1 (SPECIAL) SHALL BE PLACED ±1/4" (6 mm) BELOW THE FINAL SURFACE.
3. WHEN THE TABLET AND REBAR ARE PLACED AS PART OF A SURVEY MARKER VAULT, THEY SHALL BE CONSIDERED AS INCLUDED IN THAT PAY ITEM AND THERE WILL BE NO PAYMENT FOR THE SURVEY MARKER, TYPE 1 (SPECIAL).

XZ193400 – SURVEY MARKER, TYPE 2 (SPECIAL)

TO BE INSTALLED IN RIGID OR COMPOSITE PAVEMENT FOR PRESERVING PERMANENT SURVEY MARKERS (PI'S, PT'S, PC'S, POC'S, & POT'S)



THE DIMENSIONS SHOWN SHALL BE EXACT, OTHERS MAY VARY, BUT SHALL BE SHOWN ON SHOP DRAWINGS.

GENERAL NOTES

1. WORK ON THIS ITEM SHALL NOT START UNTIL THE FINAL SURFACE IS COMPLETED.
2. THE ALUMINUM TABLET (FORKED) SHALL REST UPON THE BOTTOM OF THE 4" (100 mm) CORE HOLE. IF THE HOLE IS TOO DEEP, EPOXY GROUT MUST BE USED TO DECREASE THE DEPTH AND ALLOWED TO HARDEN BEFORE PROCEEDING.
3. THE ALUMINUM TABLET SHALL BE ANCHORED IN THE 4" (100 mm) DIAMETER HOLE IN THE NEW PAVEMENT WITH TWO-COMPONENT EPOXY CONFORMING TO APPLICABLE PORTIONS OF ARTICLE 1025.01 OF THE STANDARD SPECIFICATIONS.
4. THE 4" (100 mm) CORE HOLE SHALL BE SUBJECT TO THE APPROVAL OF THE ENGINEER.
5. THE CONTRACT PRICE, EACH, FOR SURVEY MARKER, TYPE 2 (SPECIAL) SHALL BE PAYMENT IN FULL FOR FURNISHING THE ALUMINUM TABLET AND FOR ALL LABOR AND MATERIAL REQUIRED TO SET THE MARKER IN PLACE, AS SPECIFIED, INCLUDING CORING THE NEW PAVEMENT.
6. ALL SURVEY MARKERS, TYPE 2 (SPECIAL) SHALL BE PLACED ± 1/4" (6 mm) BELOW THE FINAL SURFACE.

Note: All dimensions are in INCHES (millimeters) unless otherwise shown.

SPECIFICATIONS FOR ALUMINUM TABLET

SURVEY CAP FOR REBAR. 3 1/4" (83 mm) CONVEX SURVEY CAP FOR 5/8" (15 mm) REBAR WITH ILLINOIS DEPARTMENT OF TRANSPORTATION LOGO. THIS LOGO SHALL PROVIDE LETTERS RECESSED INTO THE SURFACE A MINIMUM OF 1/32" (0.8 mm) FOR EASY AND LONG-TERM LEGIBILITY. THE ALUMINUM CAP FOR REBAR SHALL BE PRODUCED BY THE PROCESS OF ORBITAL FORGING TO PRODUCE A HIGH-STRENGTH AND DURABLE MARKER CAP WHICH WILL NOT CHIP OR BREAK AND PROVIDE A SMOOTH FINISH FOR STAMPING OF DATA IN THE FIELD. THE ALUMINUM CAP FOR REBAR SHALL BE TAPERED FOR A PERFECT COMPRESSION FIT. A SPECIAL PLASTIC INSULATOR SHALL BE INSTALLED TO PREVENT DISSIMILAR METAL CONTACT AND CORROSION. THE PLASTIC INSULATOR SHALL FORM READILY TO THE OUTER SHAPE OF THE REBAR AND TO THE INNER SHAPE OF THE ALUMINUM CAP SOCKET. THE PLASTIC INSULATOR SHALL BE LOW DENSITY POLYETHYLENE, A MINIMUM 1 1/2" (38 mm) LONG AND CONFORM TO FEDERAL SPECIFICATION L-P 390.

COMPOSITION: ALUMINUM 98.3-98.7%; OTHER 1.3-1.7%; STRENGTH: YIELD 28 KSI (193 MPa), ULTIMATE 32 KSI (221 MPa). ELONGATION 15% [IN 2" (50 mm)]. SPECIFICATIONS: ALUMINUM ALLOY 6101-0; ASTM B317-83 (EXCEPT TEMPER) AS FORGED. NO EXCEPTIONS.

SPECIFICATIONS FOR REBAR

REBAR FOR ALUMINUM TABLET. REINFORCEMENT BAR SHALL BE 5/8" (#15) X 48" (1.2 m) (DEFORMED).

INSPECTION OF REINFORCEMENT BAR 5/8" (#15) SHALL BE DONE BY DISTRICT PERSONNEL OF THE ILLINOIS DEPARTMENT OF TRANSPORTATION, DIVISION OF HIGHWAYS.

STATE OF ILLINOIS
DEPARTMENT OF TRANSPORTATION

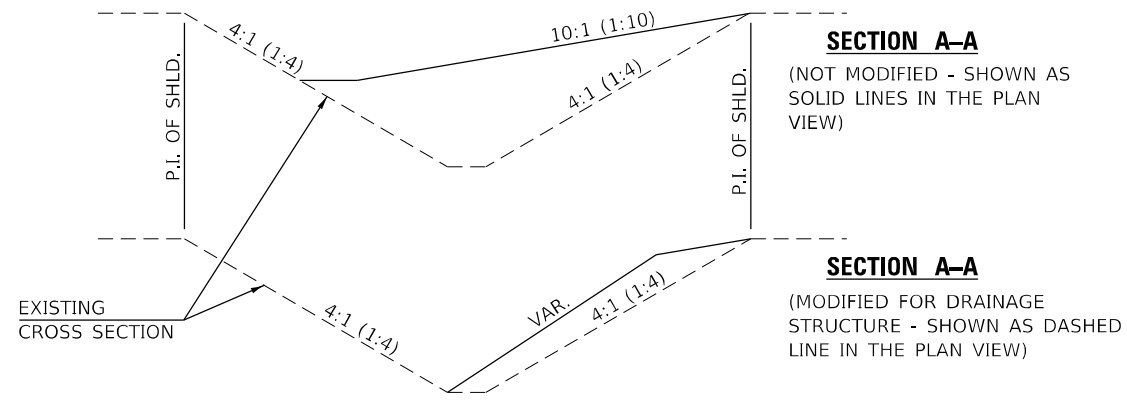
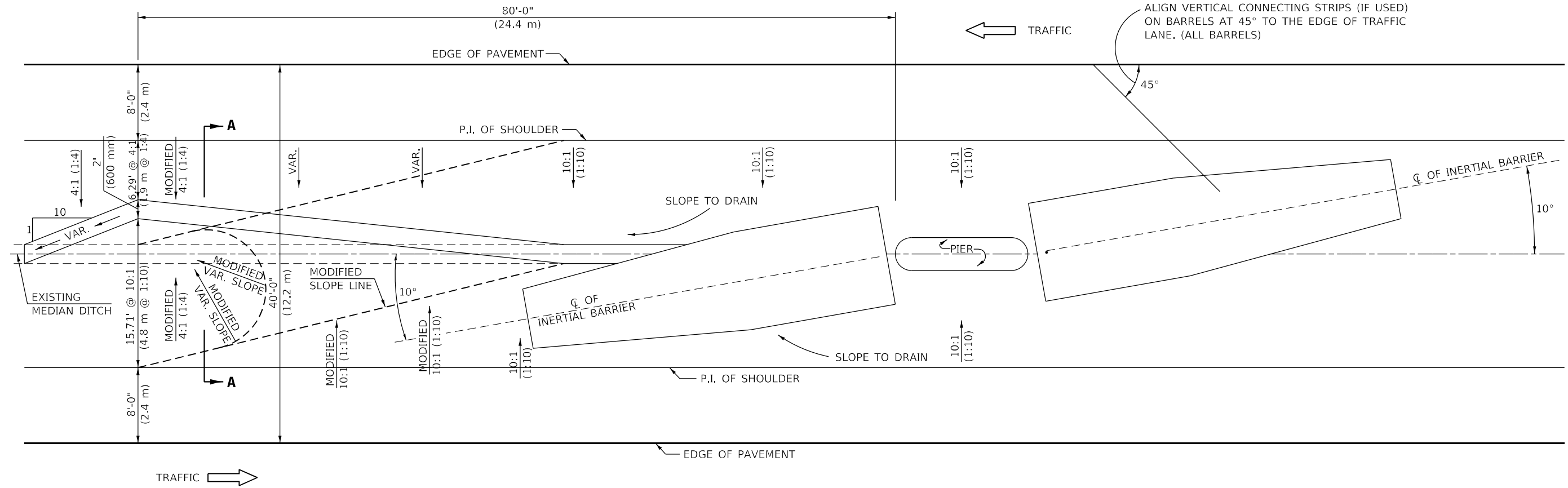
SURVEY MARKERS TYPE 1 & 2 (SPECIAL)

SCALE: SHEET 1 OF 1 SHEETS STA. TO STA.

DISTRICT 5 DETAIL NO. XZ193AAA

F.A.I. RTE.	SECTION	COUNTY	TOTAL SHEETS	SHEET NO.
74	(92-10,11,12)R	VERMILION	698	524
CONTRACT NO. 70A29				
ILLINOIS FED. AID PROJECT				

DESIGN SPEEDS GREATER THAN 45 MPH (70 km/h) – 40' (12.2 m) MEDIAN



GRADING AND SHAPING DETAIL

GENERAL NOTES

1. ALL 10:1 (1:10) SLOPES SHOWN ON THIS DETAIL SHALL BE CONSTRUCTED 10:1 (1:10) OR FLATTER.
2. ANY EXISTING DRAINAGE STRUCTURES LOCATED WITHIN THE 80' (24.4 m) WORKING AREA SHALL BE MODIFIED OR LEFT IN PLACE AS SHOWN ON THE PLANS. WHERE THE EXISTING DRAINAGE STRUCTURES ARE TO REMAIN IN PLACE, THE SLOPES ARE TO BE CONSTRUCTED AS SHOWN AS MODIFIED SLOPES ON THIS DETAIL AND AS DIRECTED BY THE ENGINEER.
3. THE SLOPES AS SHOWN ON THIS DETAIL SHALL APPLY TO BOTH ENDS OF THE BRIDGE PIERS.
4. IN AREAS OF 10:1 (1:10) SLOPES PRECEDING THE ATTENUATOR IN THE MEDIAN INSTALLATION, FOUR WOOD POSTS SHALL BE PLACED AT 5' (1.5 m) INTERVALS IN THE MEDIAN Q. SEE SPECIAL PROVISIONS.
5. SEE STANDARD 643001 FOR BASE DIMENSIONS AND SAND MODULE IMPACT ATTENUATOR ARRAY.

Note: All dimensions are in INCHES (millimeters) unless otherwise shown.

DISTRICT 5 DETAIL NO. Z0030150A

STATE OF ILLINOIS
DEPARTMENT OF TRANSPORTATION

IMPACT ATTENUATORS TEST LEVEL 3

USER NAME = cldunn	DESIGNED -	REVISED - 11/06
	DRAWN -	REVISED - 12/08
PLOT SCALE = 40,0000 * / in.	CHECKED -	REVISED - 05/11
PLOT DATE = 3/19/2022	DATE -	REVISED - 3/7/17 SWN

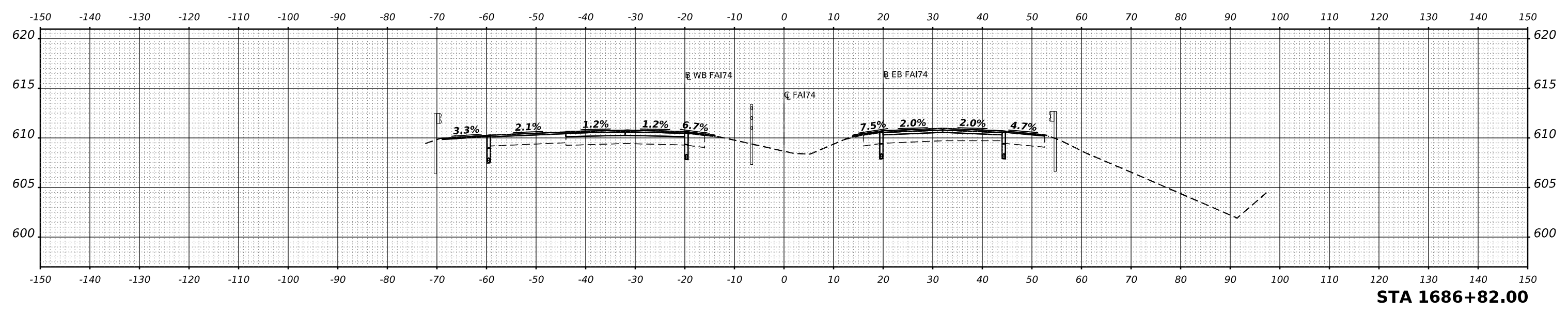
SCALE: SHEET 1 OF 1 SHEETS STA. TO STA.

F.A.I. RTE.	SECTION	COUNTY	TOTAL SHEETS	SHEET NO.
74	(92-10,11,12)R	VERMILION	698	525
CONTRACT NO. 70A29				
ILLINOIS FED. AID PROJECT				

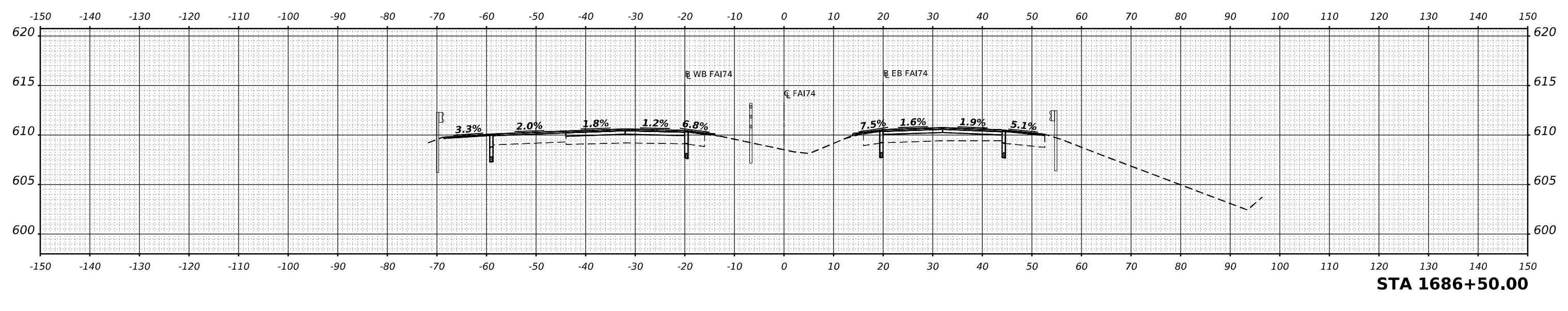
DATE	
BY	
SURVEYED	
PLOTTED	
TEMPLATE	
AREAS	
AREAS CHECKED	
FINAL SURVEY	
NOTE BOOK	
NO.	

DATE	
BY	
SURVEYED	
PLOTTED	
TEMPLATE	
AREAS	
AREAS CHECKED	
ORIGINAL SURVEY	
NOTE BOOK	
NO.	

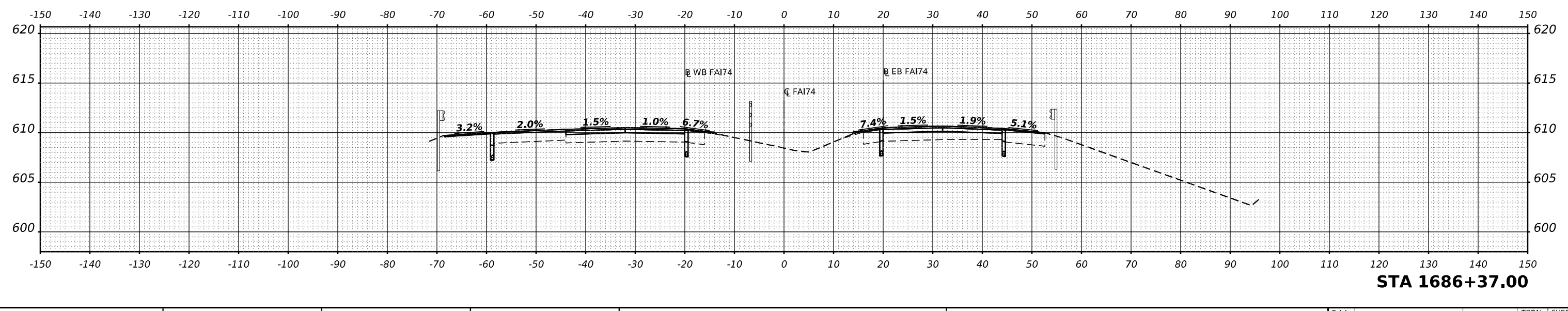
MODEL SHEET - RCL174A - 1686+37.00
 FILE NAME: S:\27019\27020\00 (13-03-026 DS 174 Damville)\CAD\CADD Sheets\05702020sh-F74 Rehab\13-SC.dgn



STA 1686+82.00



STA 1686+50.00



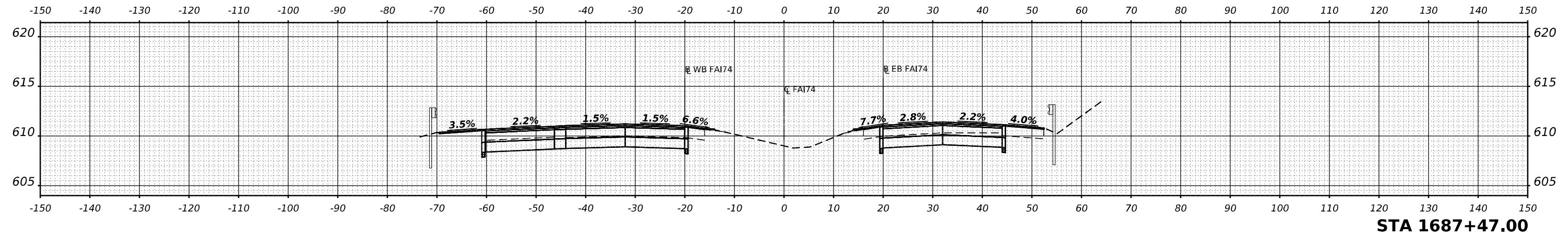
STA 1686+37.00

	USER NAME = cadiaz	DESIGNED -	REVISED -	STATE OF ILLINOIS DEPARTMENT OF TRANSPORTATION	INTERSTATE 74 REHABILITATION CROSS SECTIONS - MAINLINE REHABILITATION	F.A.I. RTE. 74	SECTION (92-10.11,12)R	COUNTY VERMILION	TOTAL SHEETS 698	SHEET NO. 526	
	PLOT SCALE = 0.16666633 1/16"	CHECKED -	REVISED -			CONTRACT NO. 70A29					
	PLOT DATE = 3/24/2022	DATE -	REVISED -			ILLINOIS FED. AID PROJECT					
	SCALE: SHEET 1 OF 19 SHEETS STA.										

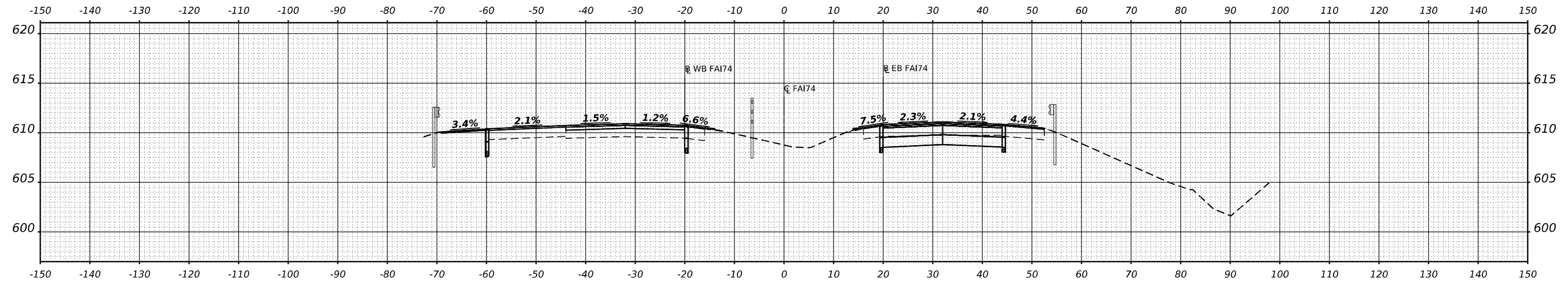
DATE	
BY	
FINAL SURVEY	
NOTED BOOK	
NO.	
SURVEYED	
PLOTTED	
TEMPLATE	
AREAS	
CHECKED	

DATE	
BY	
ORIGINAL SURVEY	
NOTED BOOK	
NO.	
SURVEYED	
PLOTTED	
TEMPLATE	
AREAS	
CHECKED	

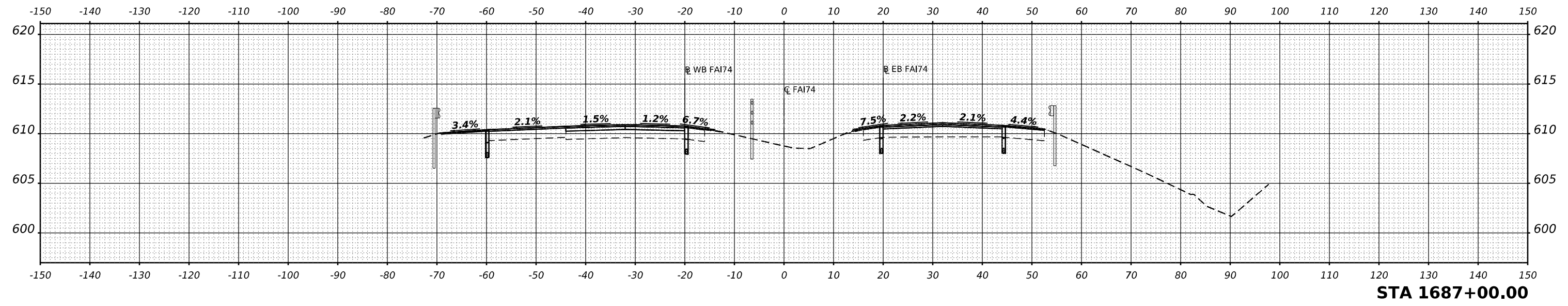
MODEL SHEET - RCL174A - 1687+00.00
 FILE NAME - S:\27019231\920200 (13-03-26 DS 174 Damville)\CAD\CADD Sheets\0570292sh-c-fai74-rehab-b\SCS.dgn



STA 1687+47.00



STA 1687+02.00



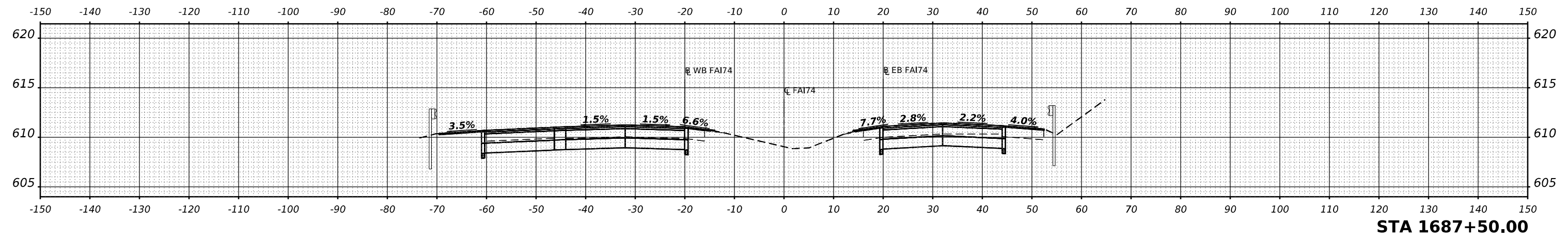
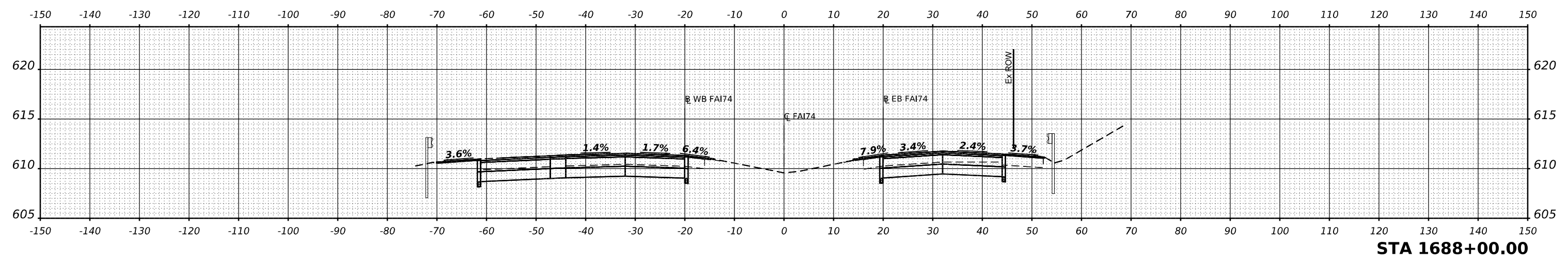
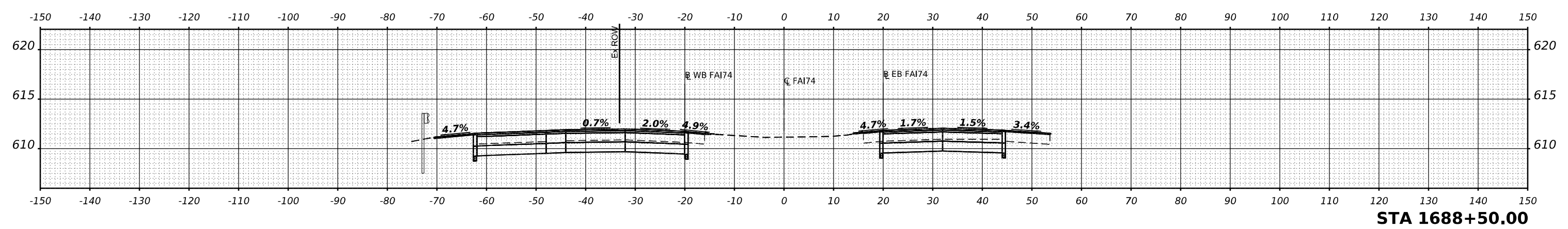
STA 1687+00.00

	USER NAME = cadiaz	DESIGNED -	REVISED -	STATE OF ILLINOIS DEPARTMENT OF TRANSPORTATION	INTERSTATE 74 REHABILITATION CROSS SECTIONS - MAINLINE REHABILITATION			F.A.I. RTE.	SECTION	COUNTY	TOTAL SHEETS	SHEET NO.
	PLOT SCALE = 0.16666633 1/16 in.	DRAWN -	REVISED -					74	(92-10.11,12)R	VERMILION	698	527
	PLOT DATE = 3/24/2022	CHECKED -	REVISED -					CONTRACT NO. 70A29				
		DATE -	REVISED -					ILLINOIS FED. AID PROJECT				
					SCALE:	SHEET 2	OF 19	SHEETS	STA.			

DATE	
BY	
SURVEYED	
PLOTTED	
TEMPLATE	
NOTE BOOK	
AREAS CHECKED	
NO.	

DATE	
BY	
SURVEYED	
PLOTTED	
TEMPLATE	
NOTE BOOK	
AREAS CHECKED	
NO.	

MODEL SHEET - RCL174A - 1687+50.00
 FILE NAME: S:\271019\271020\00\13-03-026 DS 174 Danville\CADD\CADD Sheets\05702929sh-F174Rehab-13-03.dgn



USER NAME =	cadiaz	DESIGNED -	REvised -
PLOT SCALE =	0.16666633 1/ in.	DRAWN -	REvised -
PLOT DATE =	3/24/2022	CHECKED -	REvised -
		DATE -	REvised -

**STATE OF ILLINOIS
DEPARTMENT OF TRANSPORTATION**

**INTERSTATE 74 REHABILITATION
CROSS SECTIONS - MAINLINE REHABILITATION**

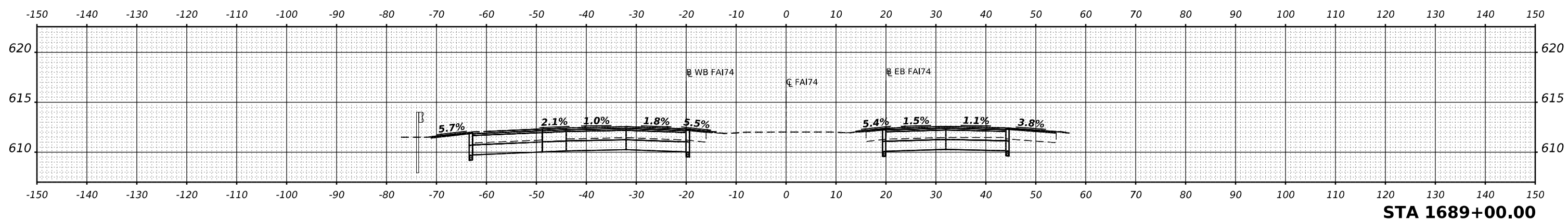
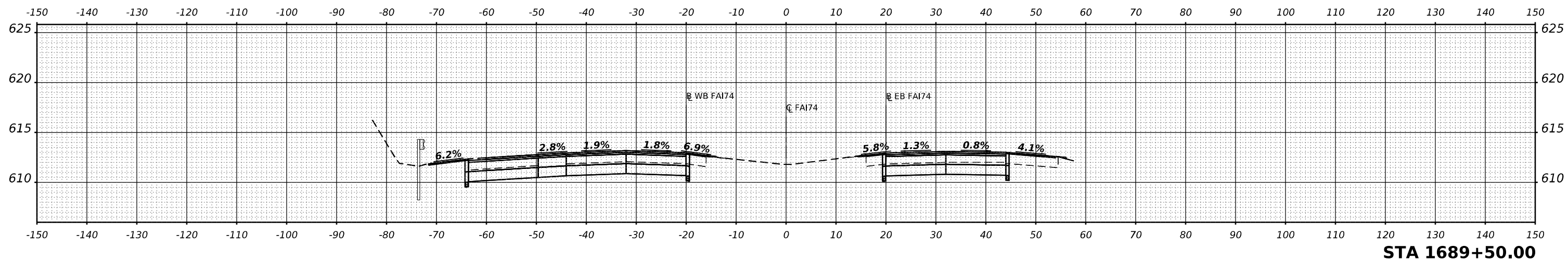
F.A.I. RTE.	SECTION	COUNTY	TOTAL SHEETS	SHEET NO.
74	(92-10.11,12)R	VERMILION	698	528
				CONTRACT NO. 70A29
ILLINOIS FED. AID PROJECT				

SCALE: SHEET 3 OF 19 SHEETS STA.

FINAL SURVEY NO.	SURVEYED PLOTTED TEMPLATE AREAS CHECKED	BY	DATE

ORIGINAL SURVEY NO.	SURVEYED PLOTTED TEMPLATE AREAS CHECKED	BY	DATE

MODEL SHEET - RCL174A - 1689+00.00
 FILE NAME - S:\27019\27019\27020\00 (13-5)-26 DS 174 Damville\CADD\CADD Sheets\05702020sh-F74-R174-R174-SC.dgn



USER NAME = cadiaz	DESIGNED -	REVISED -
PLOT SCALE = 0.16666633 1/ in.	DRAWN -	REVISED -
PLOT DATE = 3/24/2022	CHECKED -	REVISED -
	DATE -	REVISED -

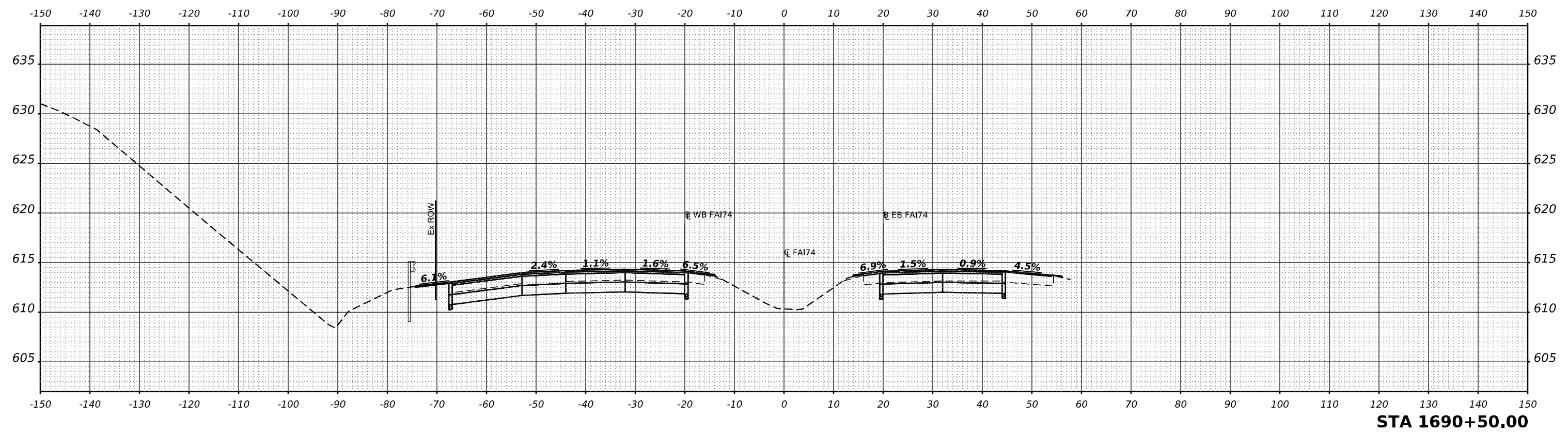
**STATE OF ILLINOIS
DEPARTMENT OF TRANSPORTATION**

**INTERSTATE 74 REHABILITATION
CROSS SECTIONS - MAINLINE REHABILITATION**

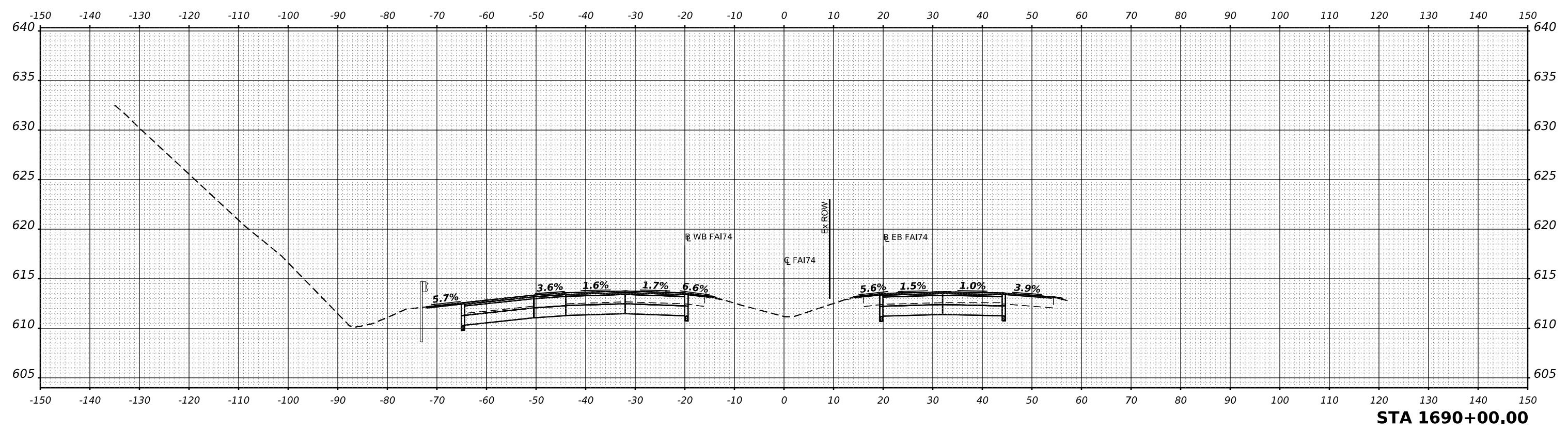
F.A.I. RTE.	SECTION	COUNTY	TOTAL SHEETS	SHEET NO.
74	(92-10,11,12)R	VERMILION	698	529
CONTRACT NO. 70A29				
ILLINOIS FED. AID PROJECT				

SCALE: SHEET 4 OF 19 SHEETS STA.

FINAL SURVEY	SURVEYED	BY	DATE
NOTE BOOK	PLOTTED		
NO.	TEMPLATE		
	AREAS		
	CHECKED		



ORIGINAL SURVEY	SURVEYED	BY	DATE
NOTE BOOK	PLOTTED		
NO.	TEMPLATE		
	AREAS		
	CHECKED		



MODEL SHEET - RCL174A - 1690+00.00
 FILE NAME - S:\27019231\202000\13-03-026 DS 174 Damville\CADD\CADD Sheets\05704225sh-F74-Rcl174a-b-XSC.dgn



USER NAME	= cadiaz
PLOT SCALE	= 0.16666633 1/ in.
PLOT DATE	= 3/24/2022

DESIGNED	-
DRAWN	-
CHECKED	-
DATE	-

REVISED	-
REVISED	-
REVISED	-
REVISED	-

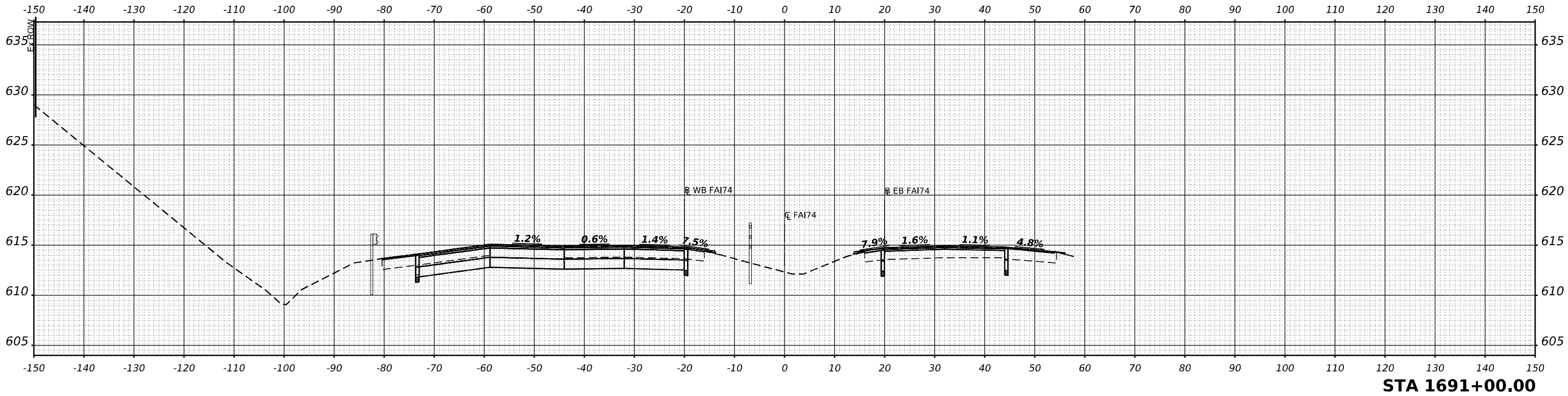
**STATE OF ILLINOIS
 DEPARTMENT OF TRANSPORTATION**

**INTERSTATE 74 REHABILITATION
 CROSS SECTIONS - MAINLINE REHABILITATION**

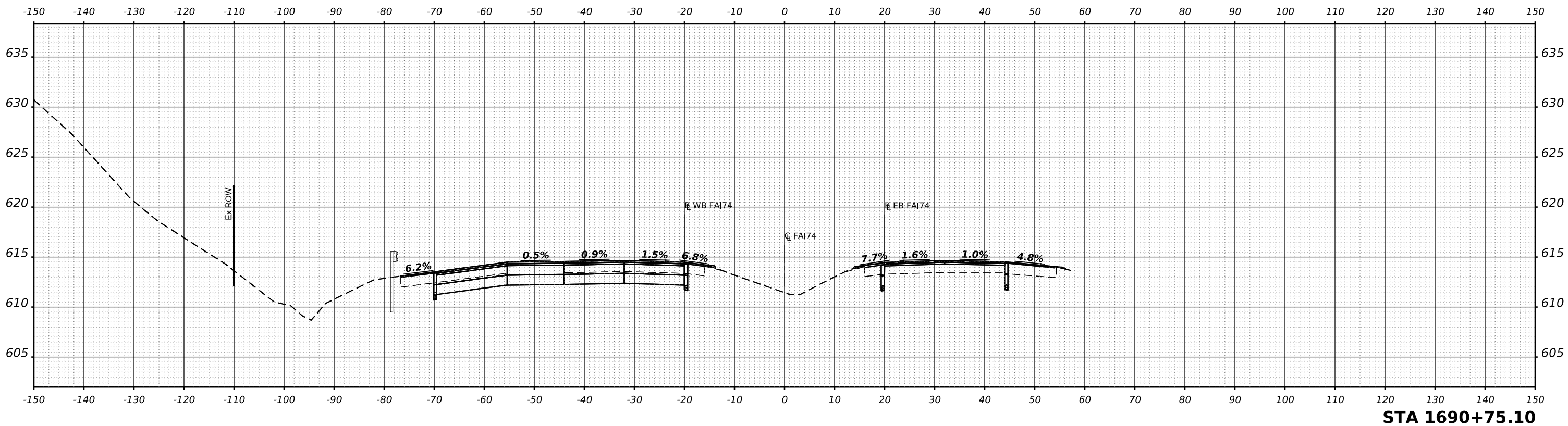
SCALE: SHEET 5 OF 19 SHEETS STA.

F.A.I. RTE.	SECTION	COUNTY	TOTAL SHEETS	SHEET NO.
74	(92-10.11,12)R	VERMILION	698	530
				CONTRACT NO. 70A29
				ILLINOIS FED. AID PROJECT

FINAL SURVEY	SURVEYED	BY	DATE
NOTE BOOK	PLOTTED		
NO.	TEMPLATE		
	AREAS CHECKED		



ORIGINAL SURVEY	SURVEYED	BY	DATE
NOTE BOOK	PLOTTED		
NO.	TEMPLATE		
	AREAS CHECKED		



MODEL SHEET - RCL174A - 1690+75.10
 FILE NAME - S:\271019\271020\00 (13-03-06 DS 174 Damville)\CAD\CADD Sheets\0570292sh-F74-R1690+75.10.dgn



USER NAME	= cadiaz
PLOT SCALE	= 0.16666633 1/ in.
PLOT DATE	= 3/24/2022

DESIGNED	-
DRAWN	-
CHECKED	-
DATE	-

REVISED	-
REVISED	-
REVISED	-
REVISED	-

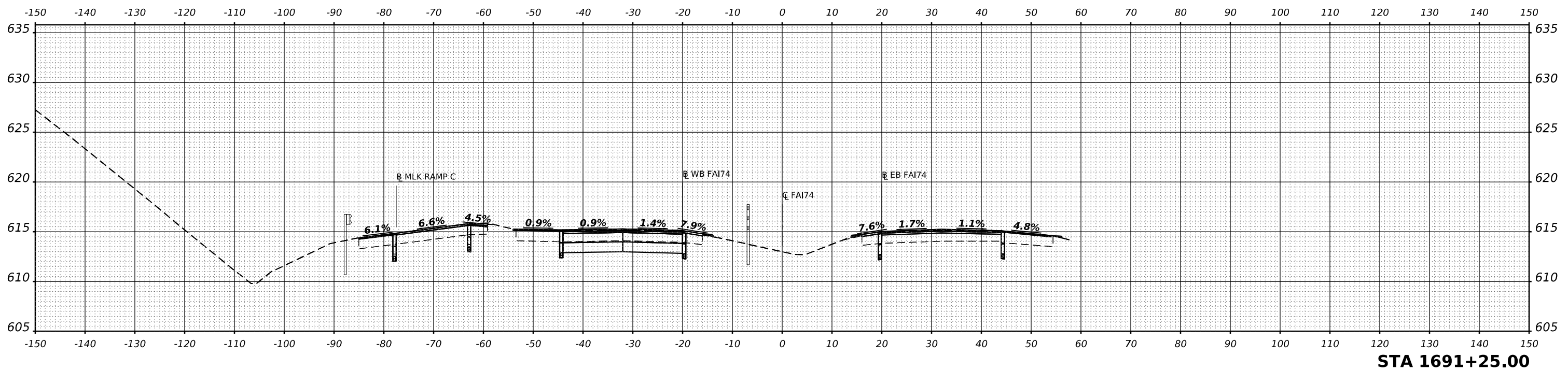
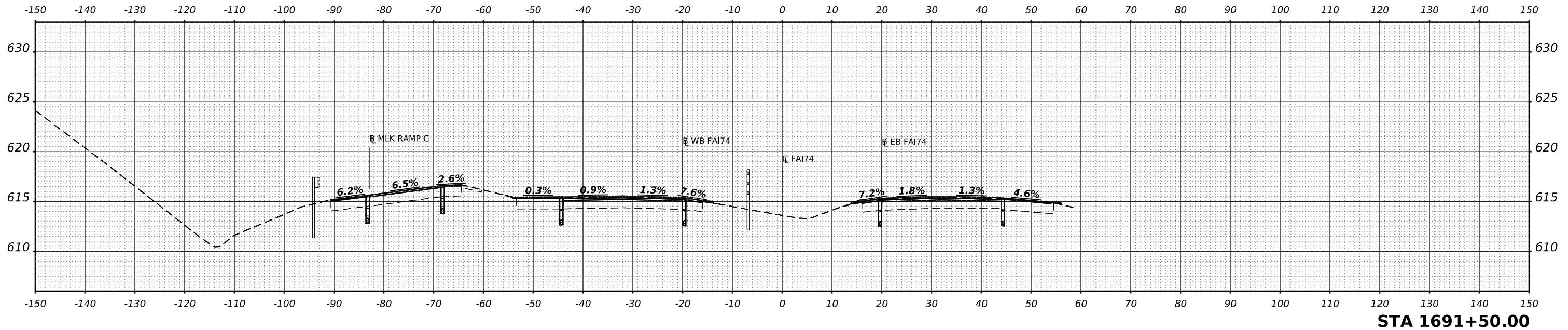
**STATE OF ILLINOIS
 DEPARTMENT OF TRANSPORTATION**

**INTERSTATE 74 REHABILITATION
 CROSS SECTIONS - MAINLINE REHABILITATION**

SCALE: SHEET 6 OF 19 SHEETS STA.

F.A.I. RTE.	SECTION	COUNTY	TOTAL SHEETS	SHEET NO.
74	(92-10,11,12)R	VERMILION	698	531
				CONTRACT NO. 70A29
				ILLINOIS FED. AID PROJECT

FINAL SURVEY	SURVEYED	BY	DATE
NOTE BOOK	PLOTTED		
NO.	TEMPLATE		
	AREAS		
	CHECKED		



ORIGINAL SURVEY	SURVEYED	BY	DATE
NOTE BOOK	PLOTTED		
NO.	TEMPLATE		
	AREAS		
	CHECKED		

MODEL SHEET - RCL174A - 1691+25.00
 FILE NAME: S:\272019\272019\2020\113-526 DS 1-4 Danville\CADD\2020\113-526 DS 1-4 Danville\CADD Sheets\05702929sh-c-fai74-ramp-hb-XSC.dgn



USER NAME =	cadiaz	DESIGNED -	REvised -
PLOT SCALE =	0.16666633 1/ in.	DRAWN -	REvised -
PLOT DATE =	3/24/2022	CHECKED -	REvised -
		DATE -	REvised -

**STATE OF ILLINOIS
 DEPARTMENT OF TRANSPORTATION**

**INTERSTATE 74 REHABILITATION
 CROSS SECTIONS - MAINLINE REHABILITATION**

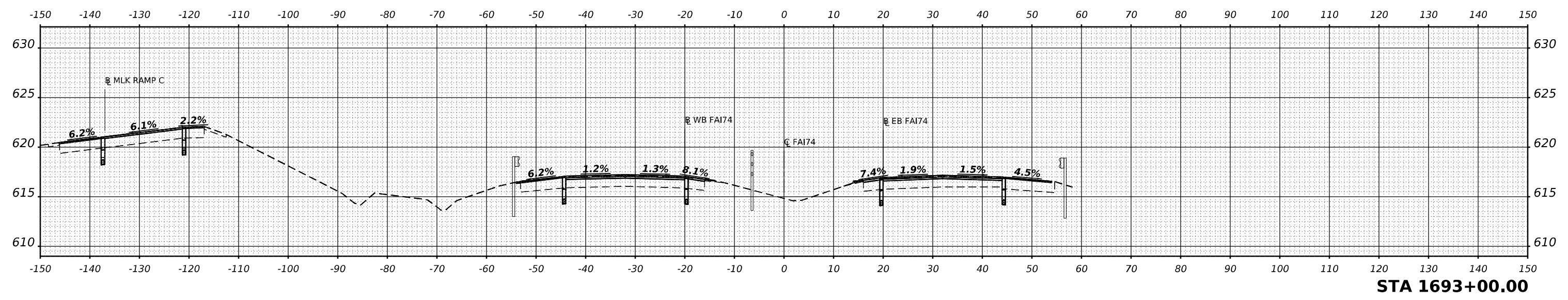
SCALE: SHEET 7 OF 19 SHEETS STA.

F.A.I. RTE.	SECTION	COUNTY	TOTAL SHEETS	SHEET NO.
74	(92-10,11,12)R	VERMILION	698	532
				CONTRACT NO. 70A29
				ILLINOIS FED. AID PROJECT

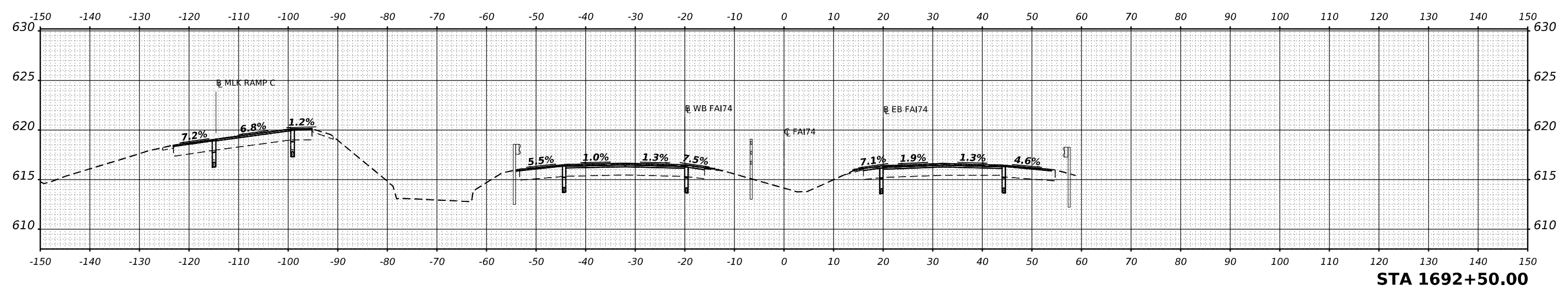
DATE	
BY	
FINAL SURVEY	
SURVEYED	
PLOTTED	
TEMPLATE	
AREAS	
AREAS CHECKED	
NO.	

DATE	
BY	
ORIGINAL SURVEY	
SURVEYED	
PLOTTED	
TEMPLATE	
AREAS	
AREAS CHECKED	
NO.	

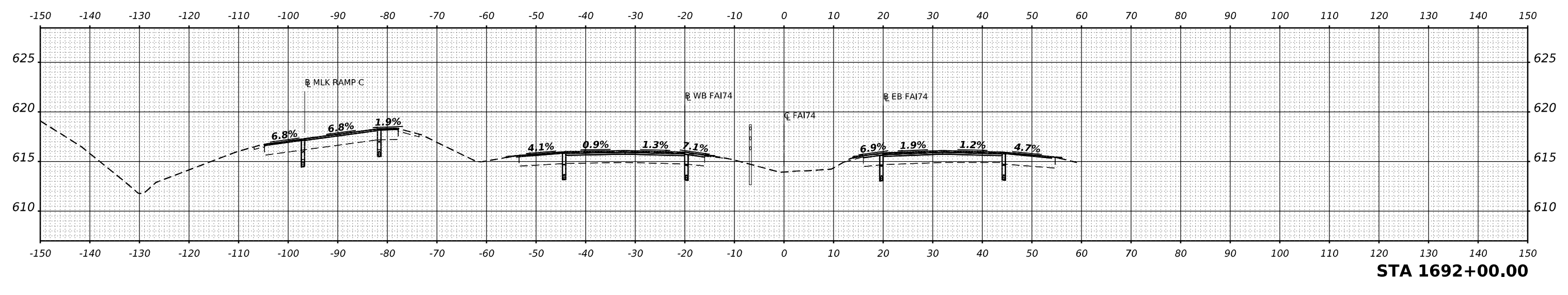
MODEL SHEET - RCL174A - 1692+00.00
 FILE NAME - S:\271019\271020\00 (13-03-26 DS 174 Damville)\CAD\CADD Sheets\05702929sh-F74\F74-01-1b-15-25.dgn



STA 1693+00.00



STA 1692+50.00



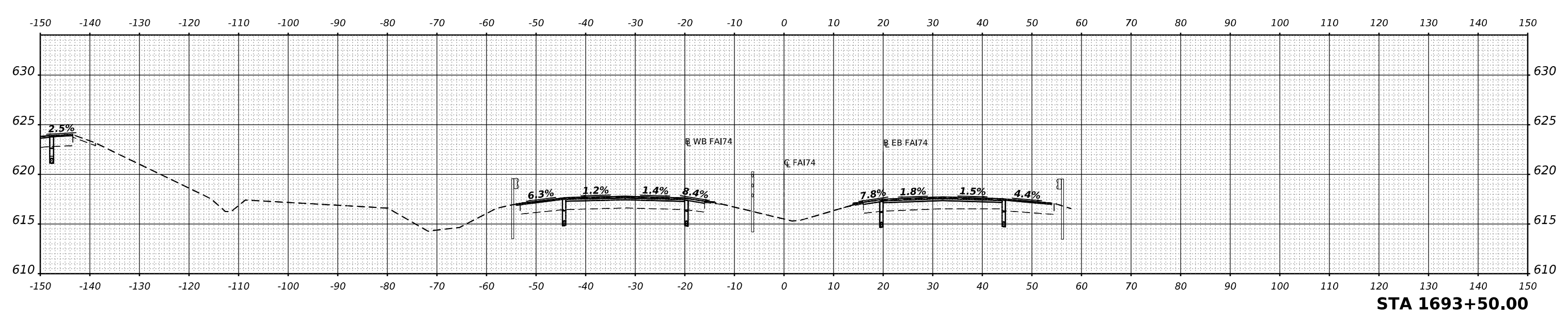
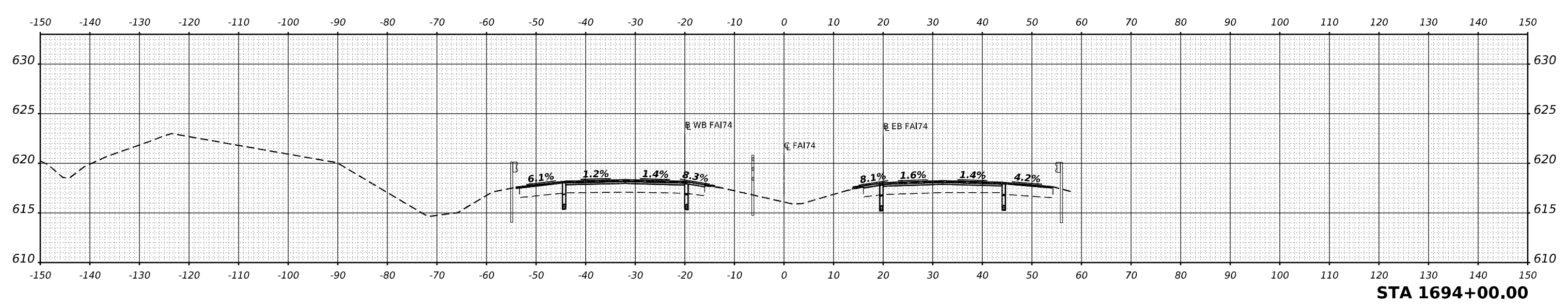
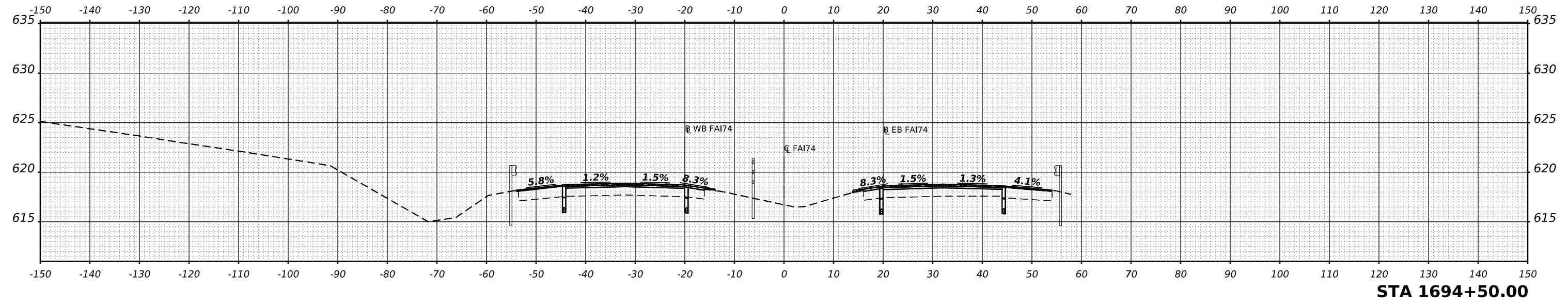
STA 1692+00.00

	USER NAME = cadiaz	DESIGNED -	REVISED -	STATE OF ILLINOIS DEPARTMENT OF TRANSPORTATION	INTERSTATE 74 REHABILITATION CROSS SECTIONS - MAINLINE REHABILITATION	F.A.I. RTE. = 74	SECTION = (92-10.11,12)R	COUNTY = VERMILION	TOTAL SHEETS = 698	SHEET NO. = 533	
	PLOT SCALE = 0.16666633 1/16 in.	CHECKED -	REVISED -			CONTRACT NO. 70A29					
	PLOT DATE = 3/24/2022	DATE -	REVISED -			ILLINOIS FED. AID PROJECT					
	SCALE: SHEET 8 OF 19 SHEETS STA.										

DATE	
BY	
ORIGINAL SURVEY	
SURVEYED	
PLOTTED	
TEMPLATE	
AREAS	
CHECKED	
NO.	

DATE	
BY	
ORIGINAL SURVEY	
SURVEYED	
PLOTTED	
TEMPLATE	
AREAS	
CHECKED	
NO.	

MODEL SHEET - RCL174A - 1693+50.00
 FILE NAME: S:\271019\271020\00 (13)-526 DS 174 Damville\CADD\CADD Sheets\0570292sheet-FAI74-4-17-23.dgn



USER NAME	= cadiaz	DESIGNED	-	REVISED	-
PLOT SCALE	= 0.16666633 1/ in.	DRAWN	-	REVISED	-
PLOT DATE	= 3/24/2022	CHECKED	-	REVISED	-
		DATE	-	REVISED	-

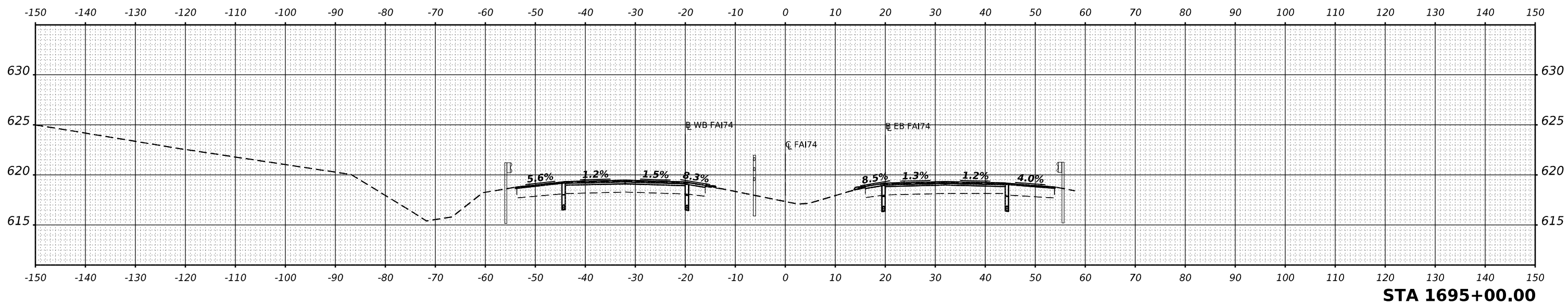
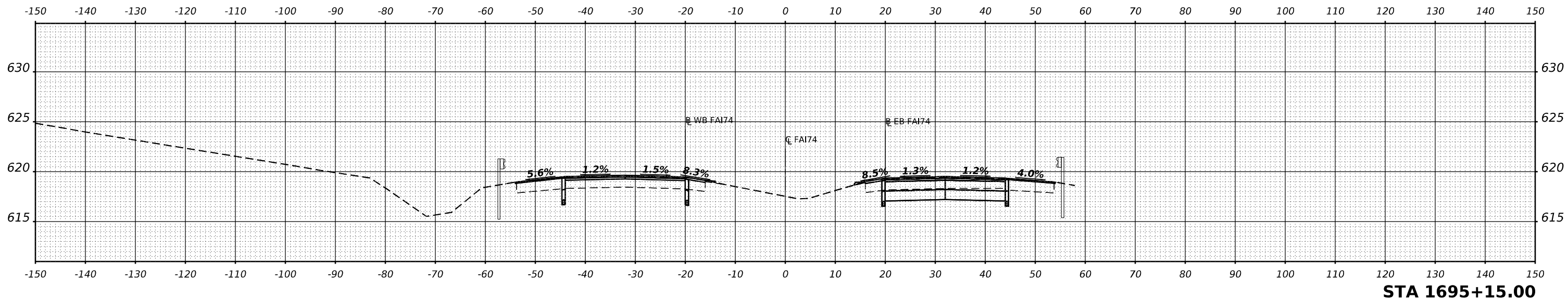
**STATE OF ILLINOIS
DEPARTMENT OF TRANSPORTATION**

**INTERSTATE 74 REHABILITATION
CROSS SECTIONS - MAINLINE REHABILITATION**

SCALE: SHEET 9 OF 19 SHEETS STA.

F.A.I. RTE.	SECTION	COUNTY	TOTAL SHEETS	SHEET NO.
74	(92-10.11,12)R	VERMILION	698	534
			CONTRACT NO. 70A29	
			ILLINOIS FED. AID PROJECT	

FINAL SURVEY NO.	SURVEYED	DATE
NOTE BOOK	PLOTTED	
AREAS CHECKED	TEMPLATE	
	AREAS	
	CHECKED	



ORIGINAL SURVEY NO.	SURVEYED	DATE
NOTE BOOK	PLOTTED	
AREAS CHECKED	TEMPLATE	
	AREAS	
	CHECKED	

MODEL SHEET - RCL174A - 1695+00.00
 FILE NAME: S:\271019\271020\00 (13-03-026 DS 174 Danville)\CAD\CAD Sheets\05702929sh-F74-Rcl174a-b\SC.dgn



USER NAME =	cadiaz	DESIGNED -	REvised -
PLOT SCALE =	0.16666633 1/ in.	DRAWN -	REvised -
PLOT DATE =	3/24/2022	CHECKED -	REvised -
		DATE -	REvised -

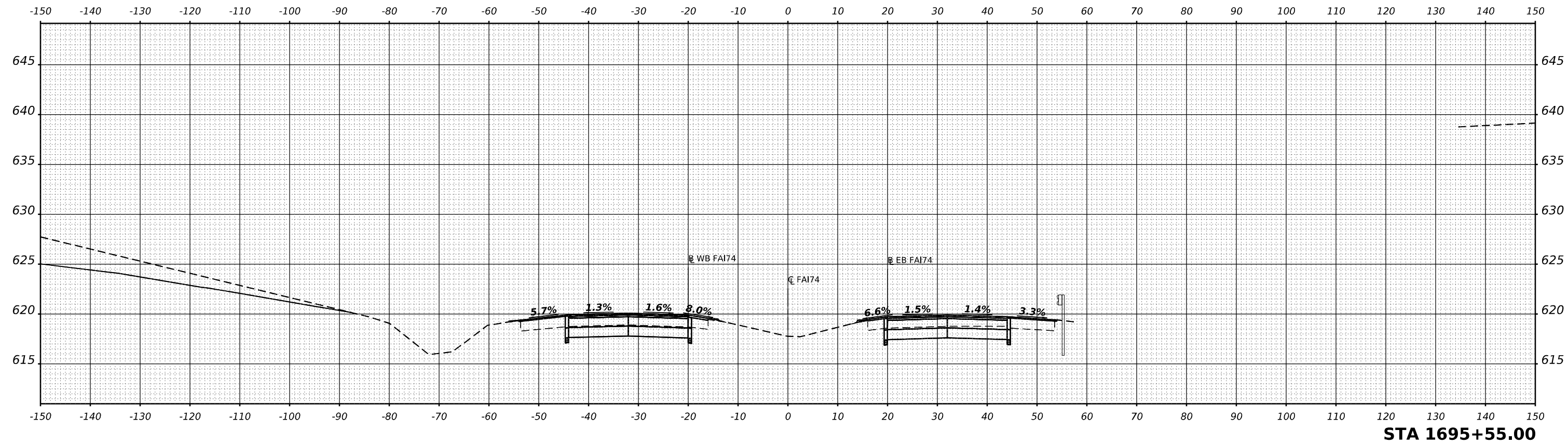
**STATE OF ILLINOIS
 DEPARTMENT OF TRANSPORTATION**

**INTERSTATE 74 REHABILITATION
 CROSS SECTIONS - MAINLINE REHABILITATION**

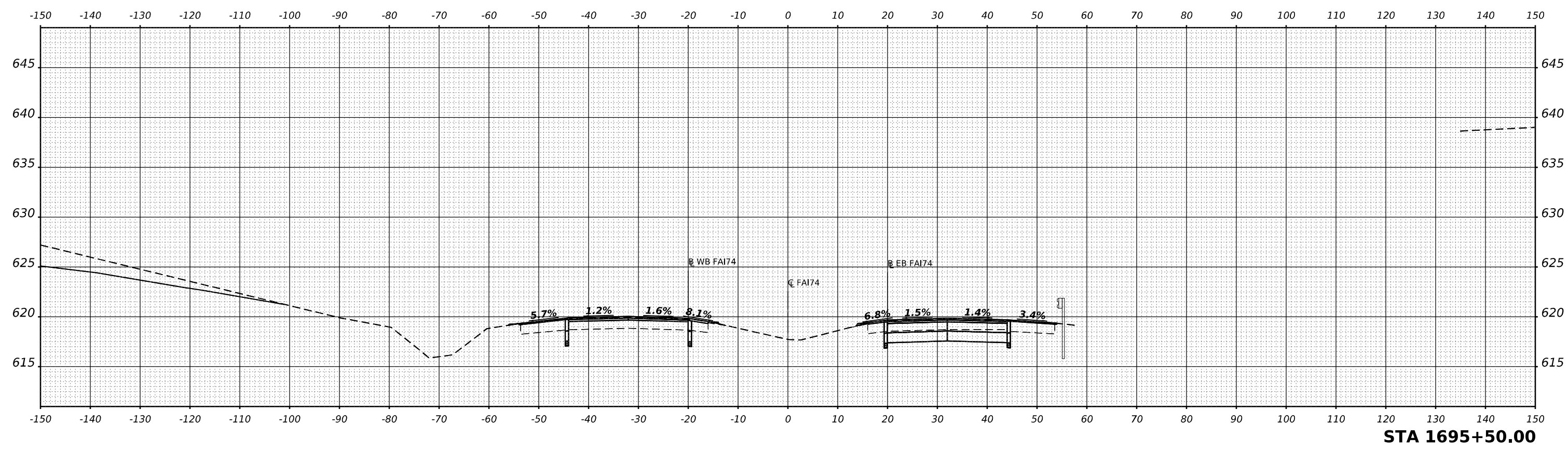
SCALE: SHEET 10 OF 19 SHEETS STA.

F.A.I. RTE.	SECTION	COUNTY	TOTAL SHEETS	SHEET NO.
74	(92-10,11,12)R	VERMILION	698	535
				CONTRACT NO. 70A29
				ILLINOIS FED. AID PROJECT

FINAL SURVEY NO.	SURVEYED	BY	DATE
NOTE BOOK	PLOTTED		
AREAS CHECKED	TEMPLATE		
	AREAS CHECKED		



ORIGINAL SURVEY NO.	SURVEYED	BY	DATE
NOTE BOOK	PLOTTED		
AREAS CHECKED	TEMPLATE		
	AREAS CHECKED		



MODEL SHEET - RCL174A - 1695+50.00
 FILE NAME: S:\27019231\920200 (13-03-06 DS 174 Danville)\CADD\CADD Sheets\0570222sh-F74-Renab-MSC.dgn



USER NAME	= cadiaz
PLOT SCALE	= 0.16666633 1/ in.
PLOT DATE	= 3/24/2022

DESIGNED	-
DRAWN	-
CHECKED	-
DATE	-

REVISED	-
REVISED	-
REVISED	-
REVISED	-

**STATE OF ILLINOIS
 DEPARTMENT OF TRANSPORTATION**

**INTERSTATE 74 REHABILITATION
 CROSS SECTIONS - MAINLINE REHABILITATION**

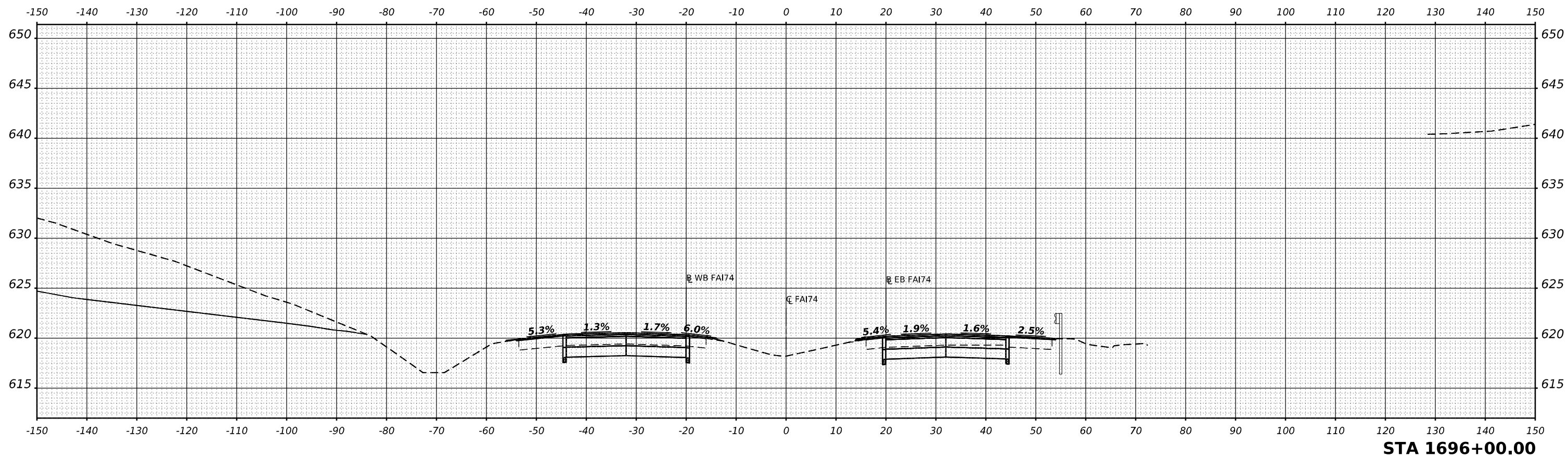
SCALE: SHEET 11 OF 19 SHEETS STA.

F.A.I. RTE.	SECTION	COUNTY	TOTAL SHEETS	SHEET NO.
74	(92-10.11,12)R	VERMILION	698	536
				CONTRACT NO. 70A29
				ILLINOIS FED. AID PROJECT

FINAL SURVEY NOTE BOOK NO.	SURVEYED PLOTTED TEMPLATE AREAS CHECKED	BY	DATE

ORIGINAL SURVEY NOTE BOOK NO.	SURVEYED PLOTTED TEMPLATE AREAS CHECKED	BY	DATE

MODEL SHEET - RCL174A - 1696+00.00
 FILE NAME: S:\271019\271020\00 (13-26-26 DS 174 Damville)\CAD\CADD Sheets\05702929.dwg



STA 1696+00.00



USER NAME = cadiaz	DESIGNED -	REVISED -
PLOT SCALE = 0.16666633 1/ in.	DRAWN -	REVISED -
PLOT DATE = 3/24/2022	CHECKED -	REVISED -
	DATE -	REVISED -

**STATE OF ILLINOIS
 DEPARTMENT OF TRANSPORTATION**

**INTERSTATE 74 REHABILITATION
 CROSS SECTIONS - MAINLINE REHABILITATION**

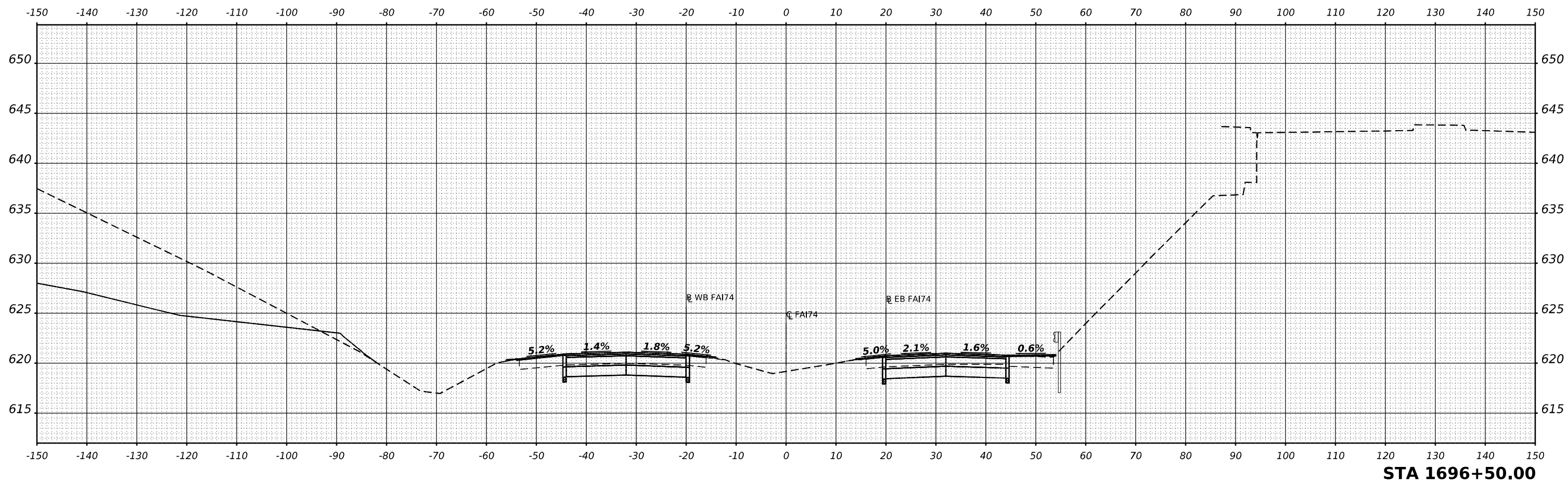
SCALE: SHEET 12 OF 19 SHEETS STA.

F.A.I. RTE.	SECTION	COUNTY	TOTAL SHEETS	SHEET NO.
74	(92-10,11,12)R	VERMILION	698	537
CONTRACT NO. 70A29				
ILLINOIS FED. AID PROJECT				

FINAL SURVEY NO.	SURVEYED	BY	DATE
NOTE BOOK	PLOTTED		
AREAS CHECKED	TEMPLATE		
	AREAS CHECKED		

ORIGINAL SURVEY NO.	SURVEYED	BY	DATE
NOTE BOOK	PLOTTED		
AREAS CHECKED	TEMPLATE		
	AREAS CHECKED		

MODEL SHEET - RCL174A - 1696 - 50.00
 FILE NAME - S:\271019\271020\00 (13-03-26 DS 174 Damville)\CAD\CADD Sheets\0570222shh-F74-Rehab-XSC.dgn



STA 1696+50.00



USER NAME = cadiaz	DESIGNED -	REVISED -
PLOT SCALE = 0.16666633 1/ in.	DRAWN -	REVISED -
PLOT DATE = 3/24/2022	CHECKED -	REVISED -
	DATE -	REVISED -

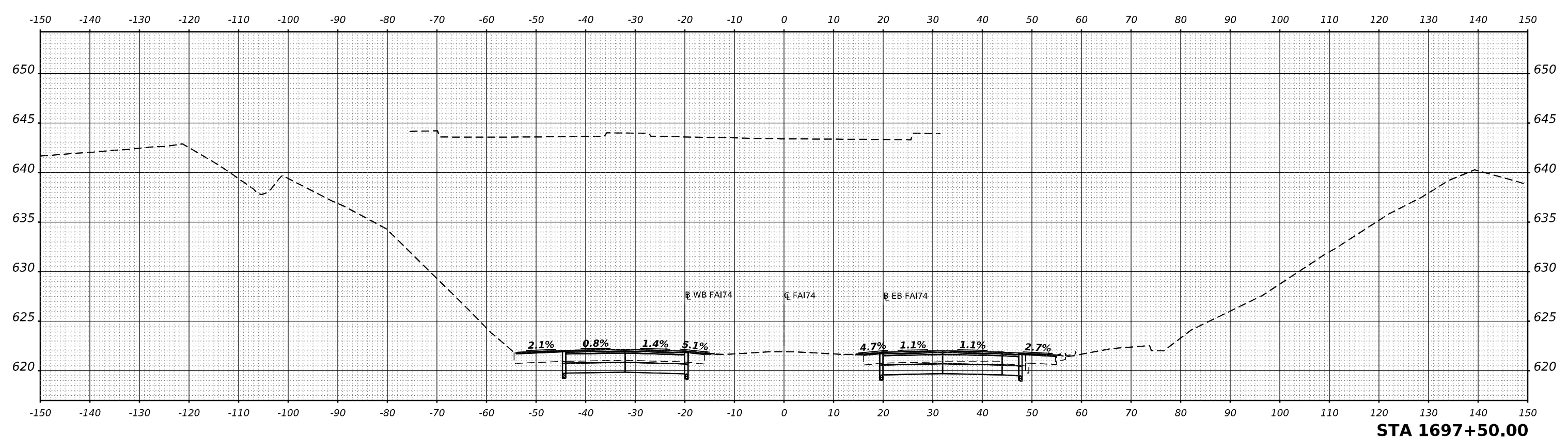
**STATE OF ILLINOIS
 DEPARTMENT OF TRANSPORTATION**

**INTERSTATE 74 REHABILITATION
 CROSS SECTIONS - MAINLINE REHABILITATION**

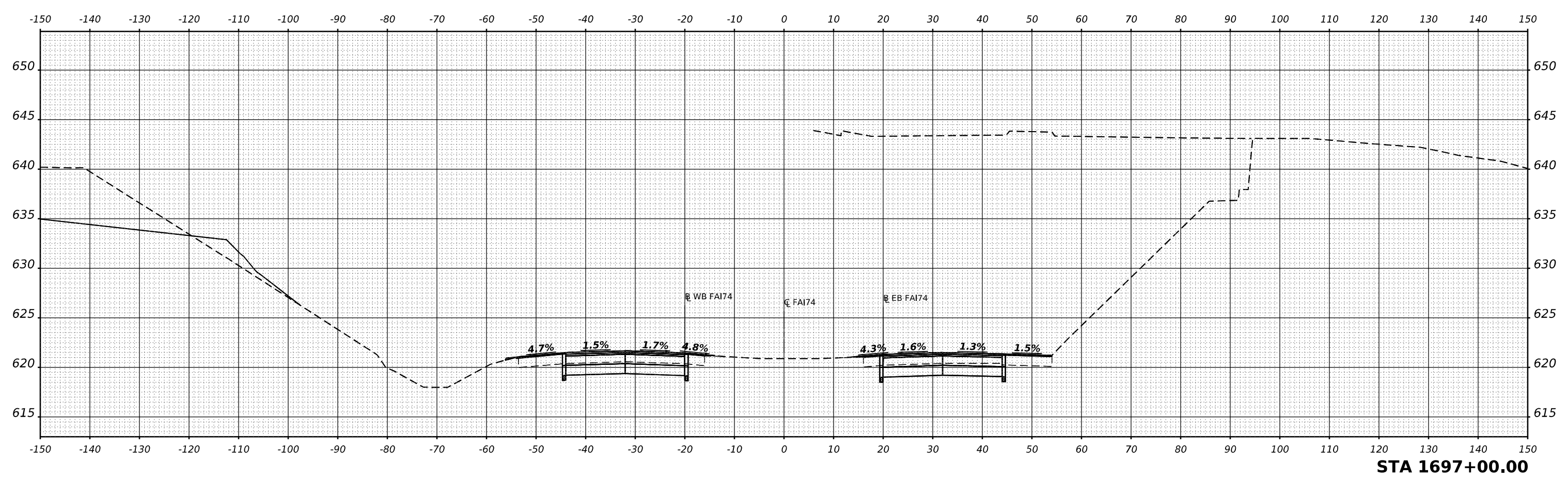
SCALE: SHEET 13 OF 19 SHEETS STA.

F.A.I. RTE.	SECTION	COUNTY	TOTAL SHEETS	SHEET NO.
74	(92-10,11,12)R	VERMILION	698	538
CONTRACT NO. 70A29				
ILLINOIS FED. AID PROJECT				

FINAL SURVEY	DATE
SURVEYED	BY
PLOTTED	
TEMPLATE	
AREAS	
AREAS CHECKED	
NO.	



ORIGINAL SURVEY	DATE
SURVEYED	BY
PLOTTED	
TEMPLATE	
AREAS	
AREAS CHECKED	
NO.	



MODEL SHEET - RCL174A - 1697+00.00
 FILE NAME: S:\27019\27019\202000\13-03-26 DS 174 Danville\CADD\CADD Sheets\05702929sh-F74-R174-R174-SC.dgn



USER NAME	= cadiaz
PLOT SCALE	= 0.16666633 1/1 in.
PLOT DATE	= 3/24/2022

DESIGNED	-
DRAWN	-
CHECKED	-
DATE	-

REVISED	-
REVISED	-
REVISED	-
REVISED	-

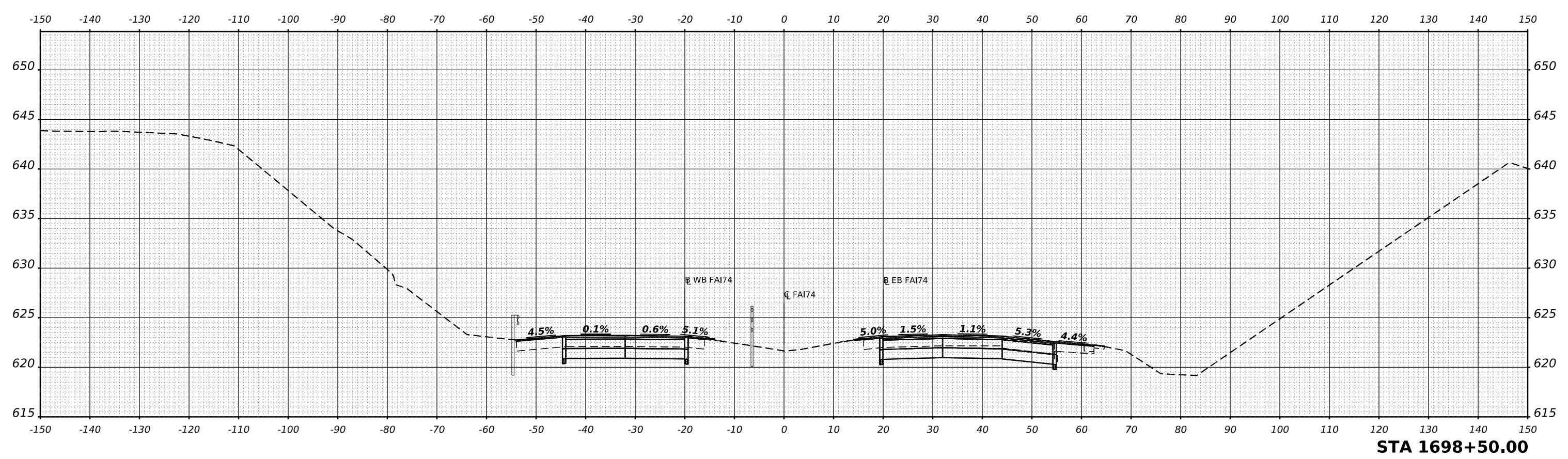
**STATE OF ILLINOIS
 DEPARTMENT OF TRANSPORTATION**

**INTERSTATE 74 REHABILITATION
 CROSS SECTIONS - MAINLINE REHABILITATION**

SCALE: SHEET 14 OF 19 SHEETS STA.

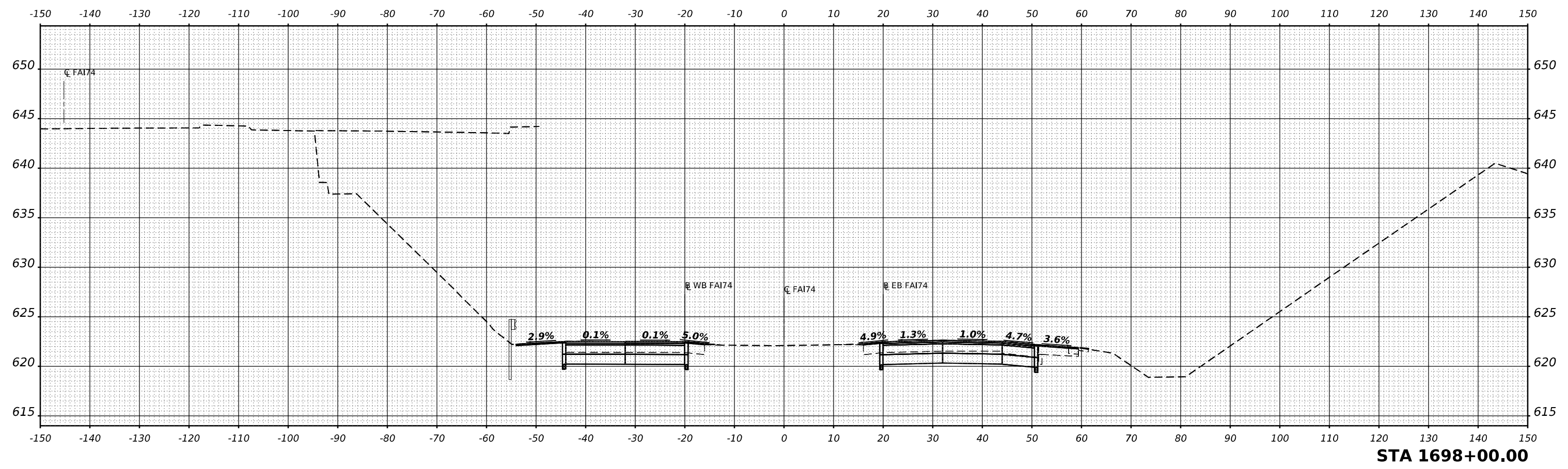
F.A.I. RTE.	SECTION	COUNTY	TOTAL SHEETS	SHEET NO.
74	(92-10.11,12)R	VERMILION	698	539
				CONTRACT NO. 70A29
ILLINOIS FED. AID PROJECT				

FINAL SURVEY	SURVEYED	BY	DATE
NOTE BOOK	PLOTTED		
NO.	TEMPLATE		
	AREAS		
	CHECKED		



STA 1698+50.00

ORIGINAL SURVEY	SURVEYED	BY	DATE
NOTE BOOK	PLOTTED		
NO.	TEMPLATE		
	AREAS		
	CHECKED		



STA 1698+00.00

MODEL SHEET - RCL174A - 1698+00.00
FILE NAME: S:\271019\271019\2020\13-53-526 DS 174 Damville\CADD\CADD Sheets\05704292.dwg



USER NAME	= cadiaz
PLOT SCALE	= 0.16666633 1/ in.
PLOT DATE	= 3/24/2022

DESIGNED	-
DRAWN	-
CHECKED	-
DATE	-

REVISED	-
REVISED	-
REVISED	-
REVISED	-

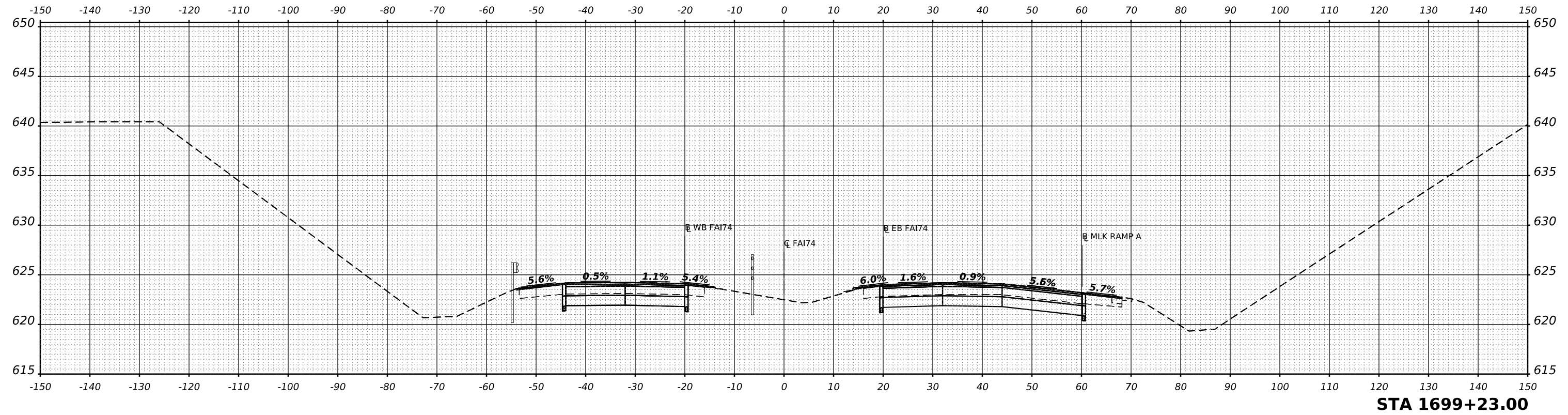
**STATE OF ILLINOIS
DEPARTMENT OF TRANSPORTATION**

**INTERSTATE 74 REHABILITATION
CROSS SECTIONS - MAINLINE REHABILITATION**

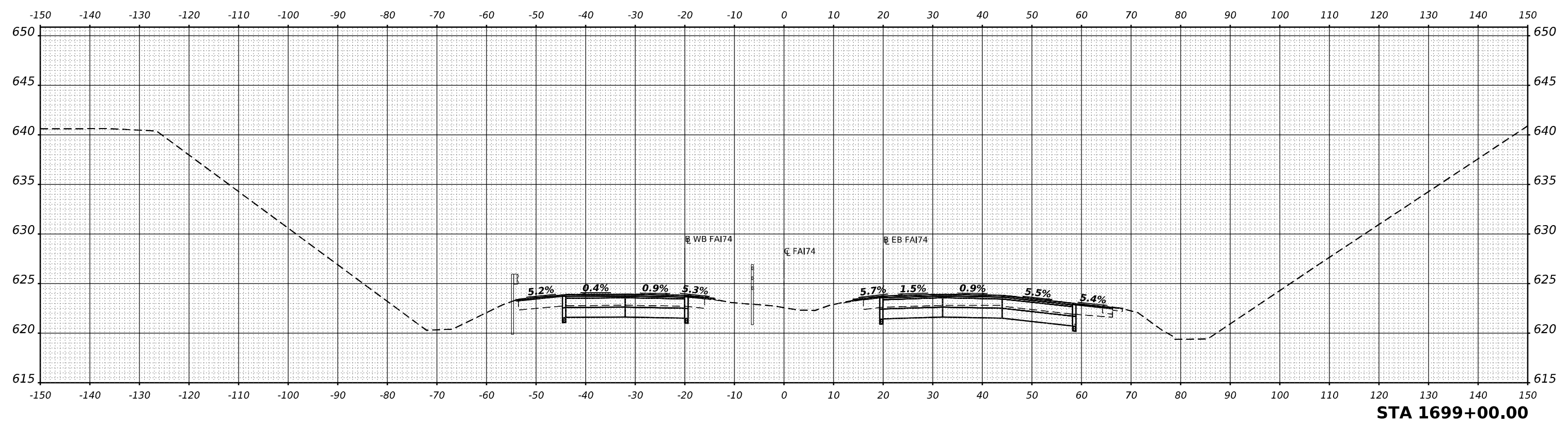
SCALE: SHEET 15 OF 19 SHEETS STA.

F.A.I. RTE.	SECTION	COUNTY	TOTAL SHEETS	SHEET NO.
74	(92-10.11,12)R	VERMILION	698	540
				CONTRACT NO. 70A29
				ILLINOIS FED. AID PROJECT

DATE	
BY	
FINAL SURVEY	SURVEYED
NOTE BOOK	PLOTTED
NO.	TEMPLATE
	AREAS
	CHECKED



DATE	
BY	
ORIGINAL SURVEY	SURVEYED
NOTE BOOK	PLOTTED
NO.	TEMPLATE
	AREAS
	CHECKED



MODEL SHEET - RCL174A - 1699+00.00
 FILE NAME: S:\271019\271920200 (13-526 DS 174 Damville)\CAD\CADD Sheets\0570429230\F74RampA-XSC.dgn



USER NAME	= cadiaz
PLOT SCALE	= 0.16666633 1/1 in.
PLOT DATE	= 3/24/2022

DESIGNED -	
DRAWN -	
CHECKED -	
DATE -	

REVISED -	
REVISED -	
REVISED -	
REVISED -	

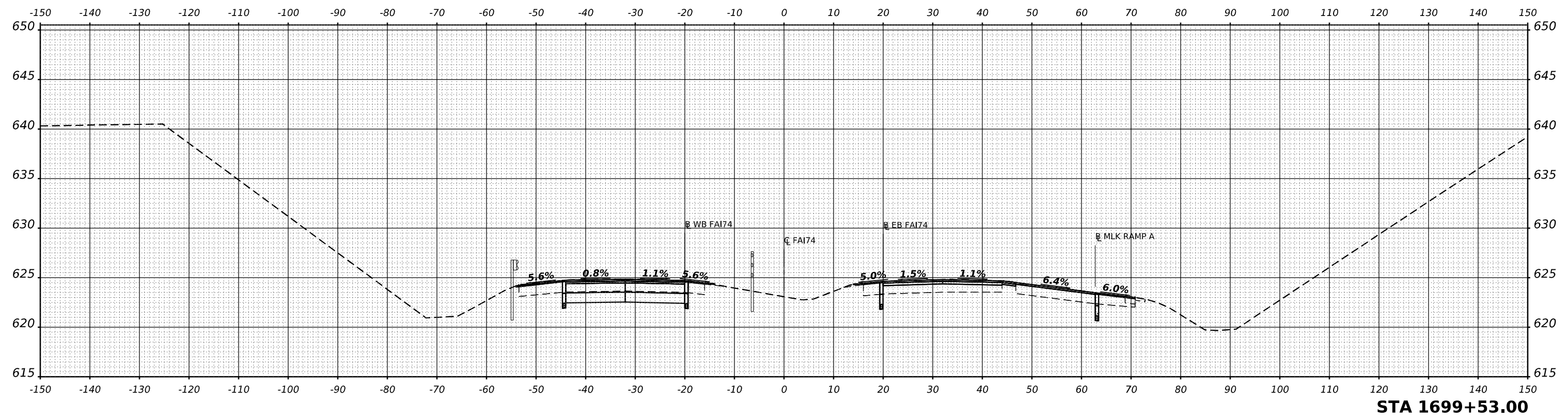
**STATE OF ILLINOIS
 DEPARTMENT OF TRANSPORTATION**

**INTERSTATE 74 REHABILITATION
 CROSS SECTIONS - MAINLINE REHABILITATION**

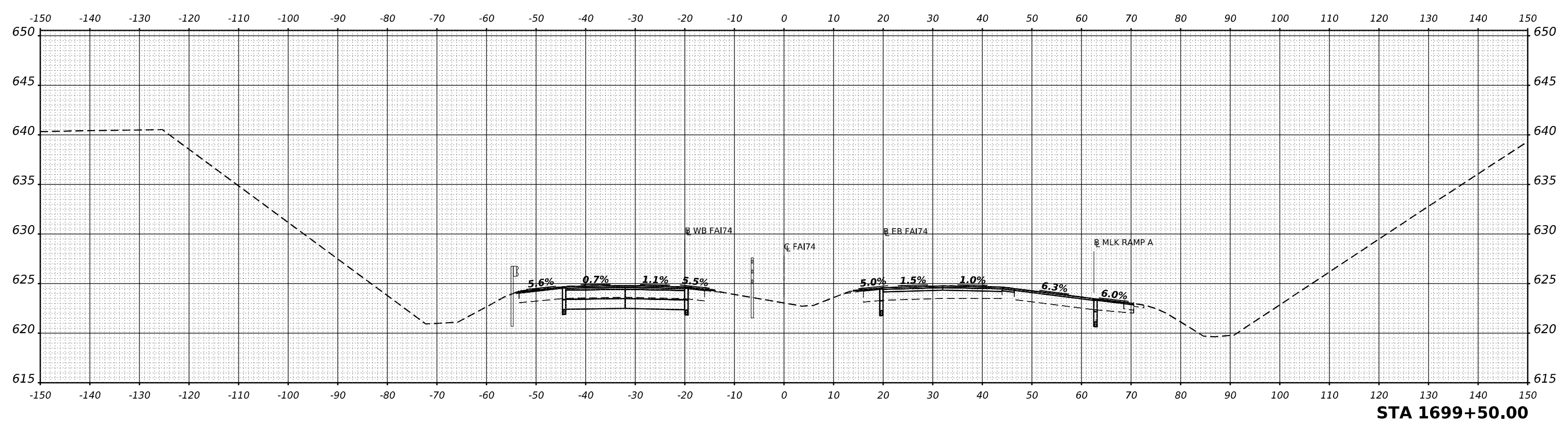
SCALE: SHEET 16 OF 19 SHEETS STA.

F.A.I. RTE.	SECTION	COUNTY	TOTAL SHEETS	SHEET NO.
74	(92-10.11,12)R	VERMILION	698	541
				CONTRACT NO. 70A29
ILLINOIS FED. AID PROJECT				

FINAL SURVEY	SURVEYED	BY	DATE
NOTE BOOK	PLOTTED		
NO.	TEMPLATE		
	AREAS		
	CHECKED		



ORIGINAL SURVEY	SURVEYED	BY	DATE
NOTE BOOK	PLOTTED		
NO.	TEMPLATE		
	AREAS		
	CHECKED		



MODEL SHEET - RCL174A - 1699+50.00
 FILE NAME: S:\271019\271019\2020\113-026 DS 174 Damville\CADD\CADD Sheets\0570429.dwg



USER NAME	= cadiaz
PLOT SCALE	= 0.16666633 1/ in.
PLOT DATE	= 3/24/2022

DESIGNED	-
DRAWN	-
CHECKED	-
DATE	-

REVISED	-
REVISED	-
REVISED	-
REVISED	-

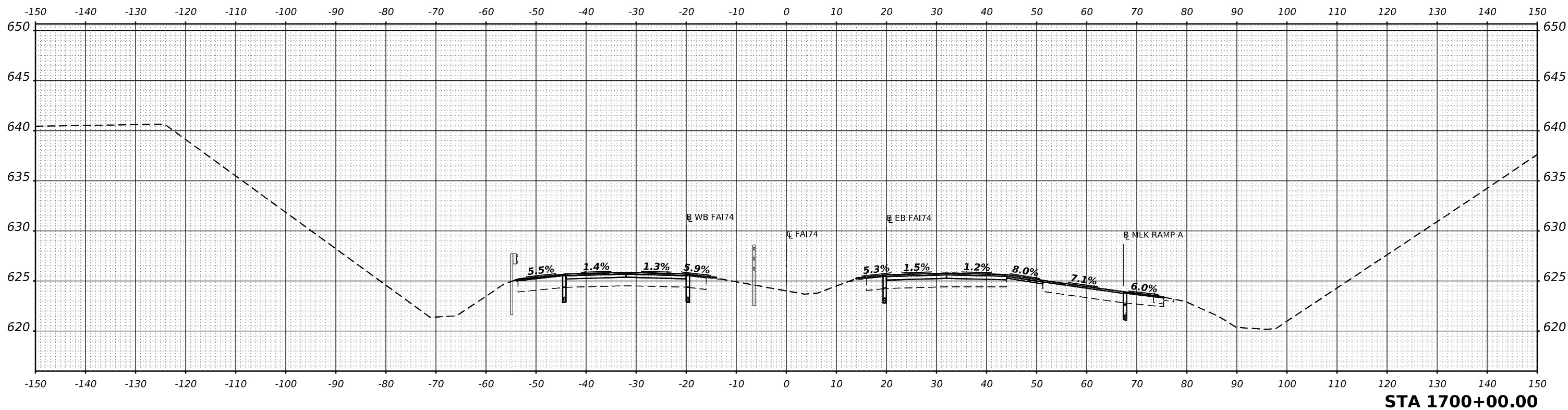
**STATE OF ILLINOIS
 DEPARTMENT OF TRANSPORTATION**

**INTERSTATE 74 REHABILITATION
 CROSS SECTIONS - MAINLINE REHABILITATION**

SCALE: SHEET 17 OF 19 SHEETS STA.

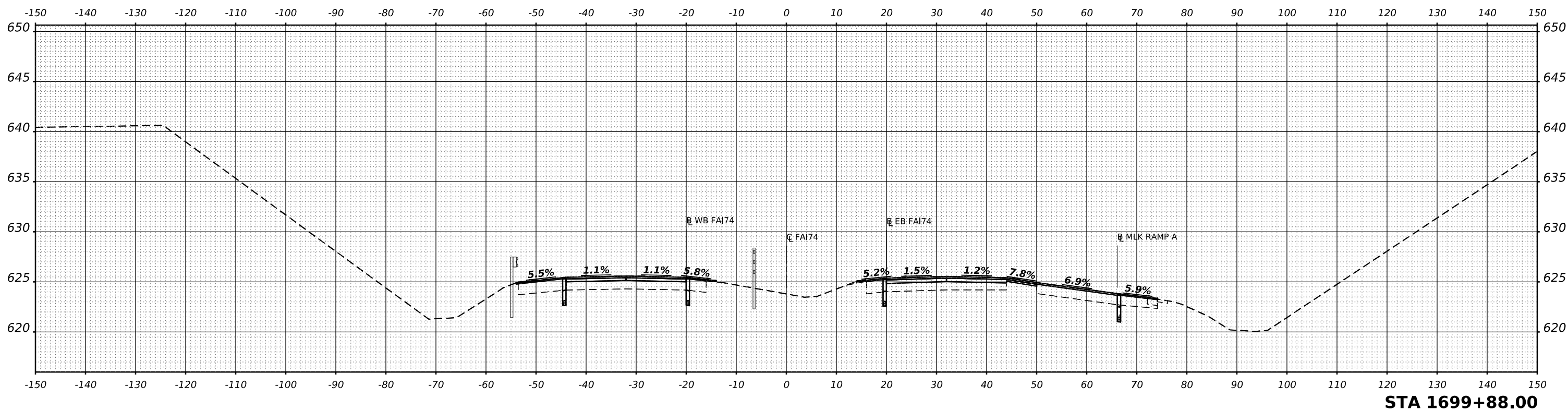
F.A.I. RTE.	SECTION	COUNTY	TOTAL SHEETS	SHEET NO.
74	(92-10,11,12)R	VERMILION	698	542
CONTRACT NO. 70A29				
ILLINOIS FED. AID PROJECT				

FINAL SURVEY	SURVEYED	BY	DATE
NOTE BOOK	PLOTTED		
NO.	TEMPLATE		
	AREAS CHECKED		



STA 1700+00.00

ORIGINAL SURVEY	SURVEYED	BY	DATE
NOTE BOOK	PLOTTED		
NO.	TEMPLATE		
	AREAS CHECKED		



STA 1699+88.00

MODEL SHEET - RCL174A - 1699+88.00
FILE NAME: S:\271019\271020\00 (13-43-26 DS 174 Damville)\CAD\CADD Sheets\05702929sh-F74-RampA-B\SC.dgn



USER NAME =	cadiaz	DESIGNED -	REvised -
PLOT SCALE =	0.16666633 1/ in.	DRAWN -	REvised -
PLOT DATE =	3/24/2022	CHECKED -	REvised -
		DATE -	REvised -

STATE OF ILLINOIS
DEPARTMENT OF TRANSPORTATION

INTERSTATE 74 REHABILITATION
CROSS SECTIONS - MAINLINE REHABILITATION

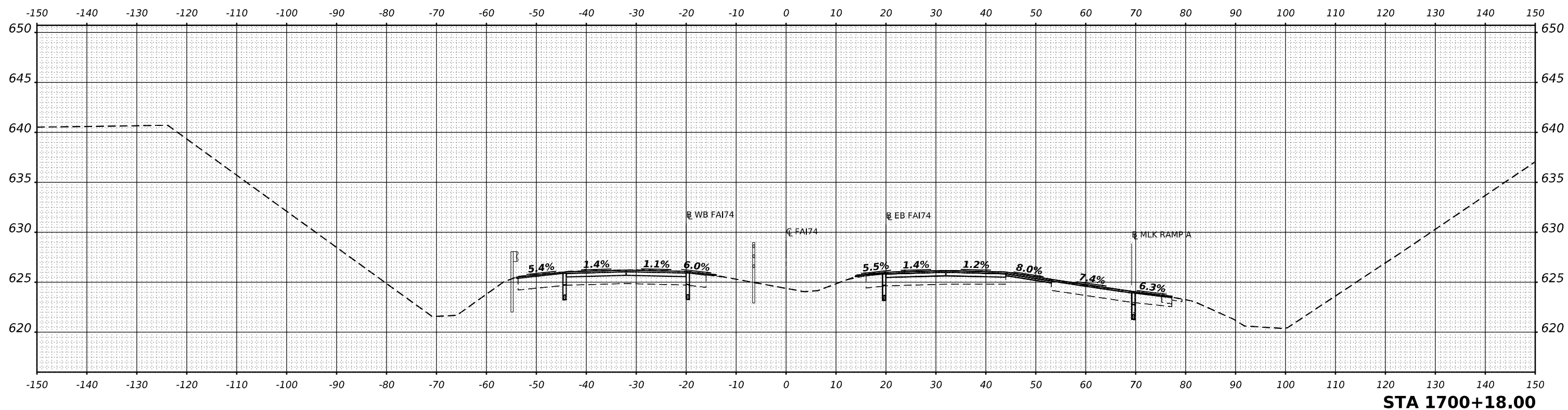
SCALE: SHEET 18 OF 19 SHEETS STA.

F.A.I. RTE.	SECTION	COUNTY	TOTAL SHEETS	SHEET NO.
74	(92-10.11,12)R	VERMILION	698	543
				CONTRACT NO. 70A29
				ILLINOIS FED. AID PROJECT

FINAL SURVEY NOTE BOOK NO.	SURVEYED PLOTTED TEMPLATE AREAS CHECKED	BY	DATE

ORIGINAL SURVEY NOTE BOOK NO.	SURVEYED PLOTTED TEMPLATE AREAS CHECKED	BY	DATE

MODEL SHEET - RCL174A - 1700+18.00
 FILE NAME: S:\27\2019\21\920200 (13-53-26 DS 174 Damville)\CAD\CADD Sheets\0570292.dwg-F174.dwg-1b-XSC.dgn



STA 1700+18.00



USER NAME = cadiaz	DESIGNED -	REVISED -
PLOT SCALE = 0.16666633 1/ in.	DRAWN -	REVISED -
PLOT DATE = 3/24/2022	CHECKED -	REVISED -
	DATE -	REVISED -

**STATE OF ILLINOIS
 DEPARTMENT OF TRANSPORTATION**

**INTERSTATE 74 REHABILITATION
 CROSS SECTIONS - MAINLINE REHABILITATION**

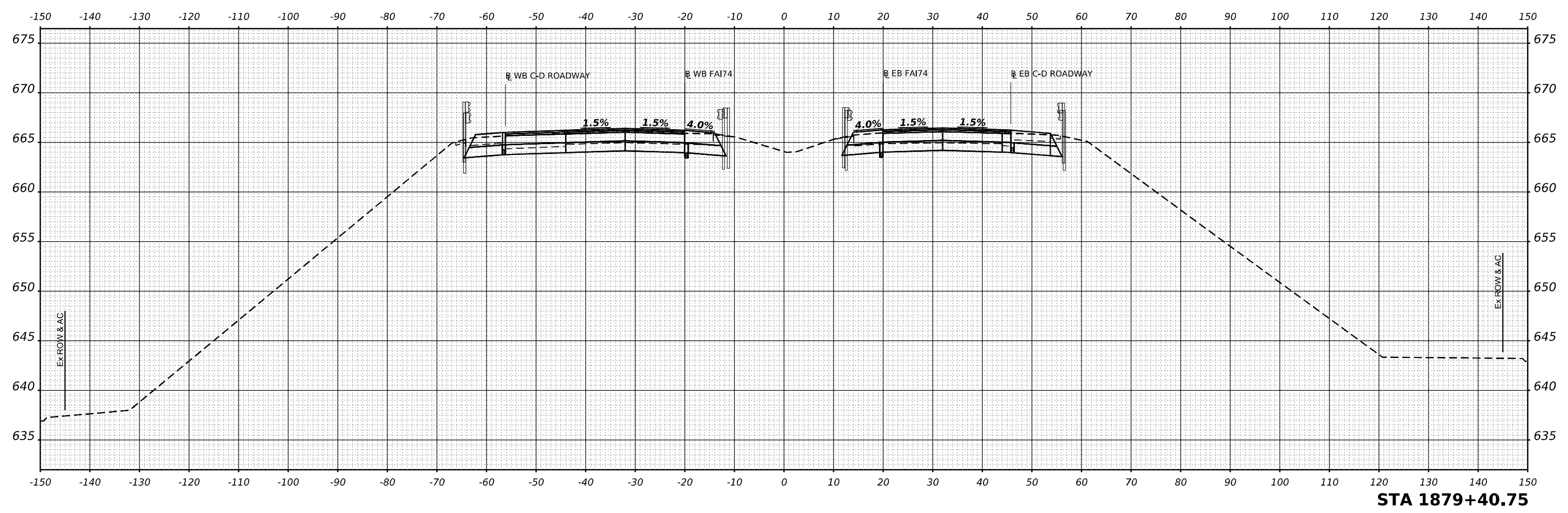
SCALE: SHEET 19 OF 19 SHEETS STA.

F.A.I. RTE.	SECTION	COUNTY	TOTAL SHEETS	SHEET NO.
74	(92-10,11,12)R	VERMILION	698	544
CONTRACT NO. 70A29				
ILLINOIS FED. AID PROJECT				

FINAL SURVEY NO.	SURVEYED	BY	DATE
	NOTED		
	PLOTTED		
	TEMPLATE		
	AREAS		
	CHECKED		

ORIGINAL SURVEY NO.	SURVEYED	BY	DATE
	NOTED		
	PLOTTED		
	TEMPLATE		
	AREAS		
	CHECKED		

MODEL SHEET - RCL174A - 1879+40.75 R2
 FILE NAME - S:\27\019\23\2020\00\1879+40.75 R2.dwg



USER NAME = cadiaz	DESIGNED -	REVISED -
PLOT SCALE = 0.16666633 1/16 in.	DRAWN -	REVISED -
PLOT DATE = 3/24/2022	CHECKED -	REVISED -
	DATE -	REVISED -

**STATE OF ILLINOIS
 DEPARTMENT OF TRANSPORTATION**

**INTERSTATE 74 REHABILITATION
 CROSS SECTIONS - MAINLINE RECONSTRUCTION**

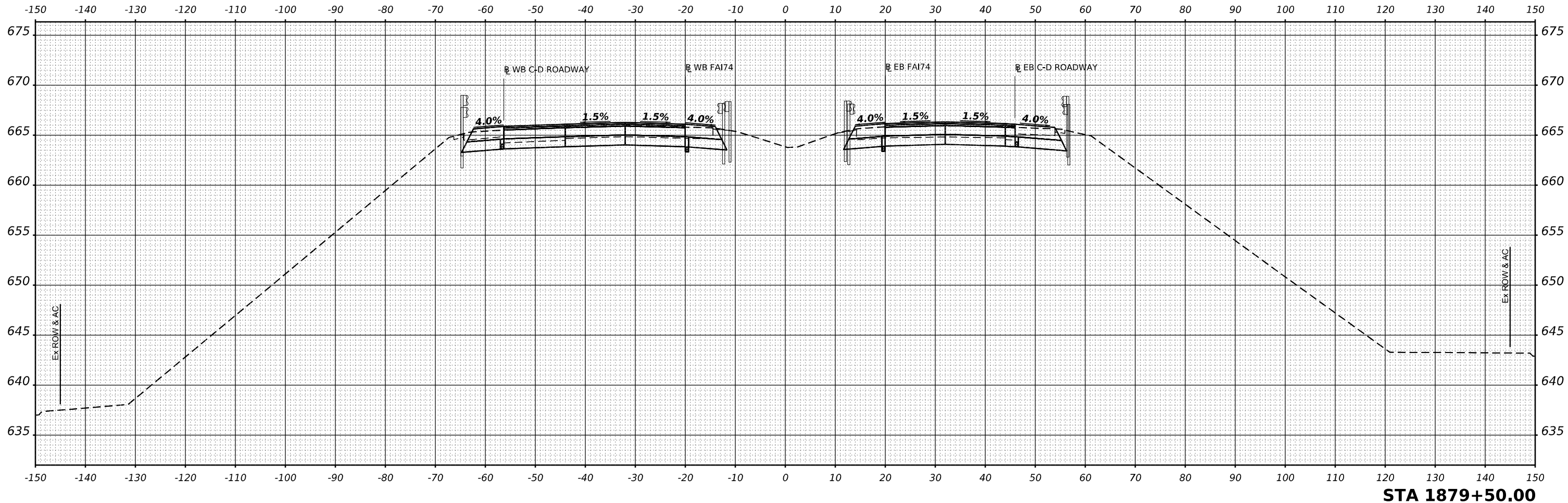
SCALE: SHEET 1 OF 78 SHEETS STA.

F.A.I. RTE.	SECTION	COUNTY	TOTAL SHEETS	SHEET NO.
74	(92-10,11,12)R	VERMILION	698	545
CONTRACT NO. 70A29				
ILLINOIS FED. AID PROJECT				

FINAL SURVEY NO.	NO.
SURVEYED	DATE
PLOTTED	
TEMPLATE	
AREAS	
AREAS CHECKED	

ORIGINAL SURVEY NO.	NO.
SURVEYED	DATE
PLOTTED	
TEMPLATE	
AREAS	
AREAS CHECKED	

MODEL SHEET - RCL174A - 1879+50.00 R2
 FILE NAME: S:\271019\271019\271019\1879+50.00 (1879+50.00) DS 174 Danville\CADD\CADD Sheets\05702922sh1-F174-Recon-VSC.dgn



STA 1879+50.00



USER NAME =	cadiaz	DESIGNED -	REVISD -
PLOT SCALE =	0.16666633 1/ in.	DRAWN -	REVISD -
PLOT DATE =	3/24/2022	CHECKED -	REVISD -
		DATE -	REVISD -

**STATE OF ILLINOIS
DEPARTMENT OF TRANSPORTATION**

**INTERSTATE 74 REHABILITATION
CROSS SECTIONS - MAINLINE RECONSTRUCTION**

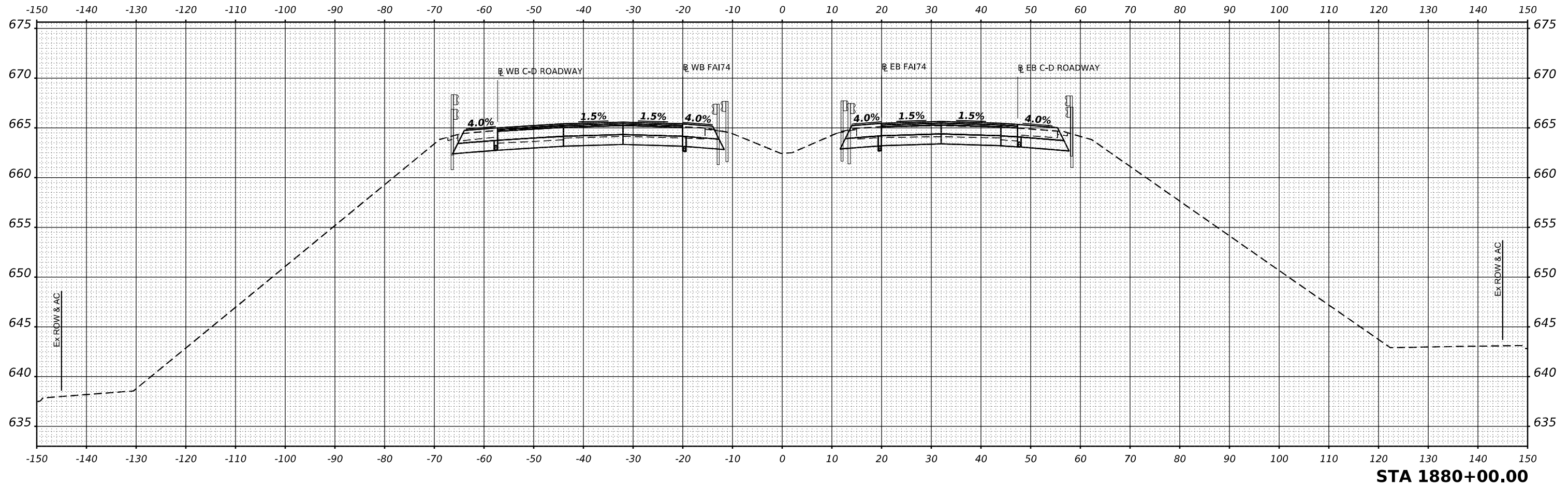
SCALE: SHEET 2 OF 78 SHEETS STA.

F.A.I. RTE.	SECTION	COUNTY	TOTAL SHEETS	SHEET NO.
74	(92-10,11,12)R	VERMILION	698	546
				CONTRACT NO. 70A29
ILLINOIS FED. AID PROJECT				

FINAL SURVEY NO.	SURVEYED	BY	DATE
NOTE BOOK	PLOTTED		
AREAS CHECKED	TEMPLATE		
	AREAS		
	CHECKED		

ORIGINAL SURVEY NO.	SURVEYED	BY	DATE
NOTE BOOK	PLOTTED		
AREAS CHECKED	TEMPLATE		
	AREAS		
	CHECKED		

MODEL SHEET - RCL174A - 1880+00.00 R2
 FILE NAME: S:\27\2019\2319\2020\00 (1)5-26 DS 174 Damville\CADD\CADD Sheets\05702929sh-F174Recon-VSC.dgn



STA 1880+00.00



USER NAME =	cadiaz	DESIGNED -		REVISED -	
PLOT SCALE =	0.16666633 1/ in.	DRAWN -		REVISED -	
PLOT DATE =	3/24/2022	CHECKED -		REVISED -	
		DATE -		REVISED -	

**STATE OF ILLINOIS
DEPARTMENT OF TRANSPORTATION**

**INTERSTATE 74 REHABILITATION
CROSS SECTIONS - MAINLINE RECONSTRUCTION**

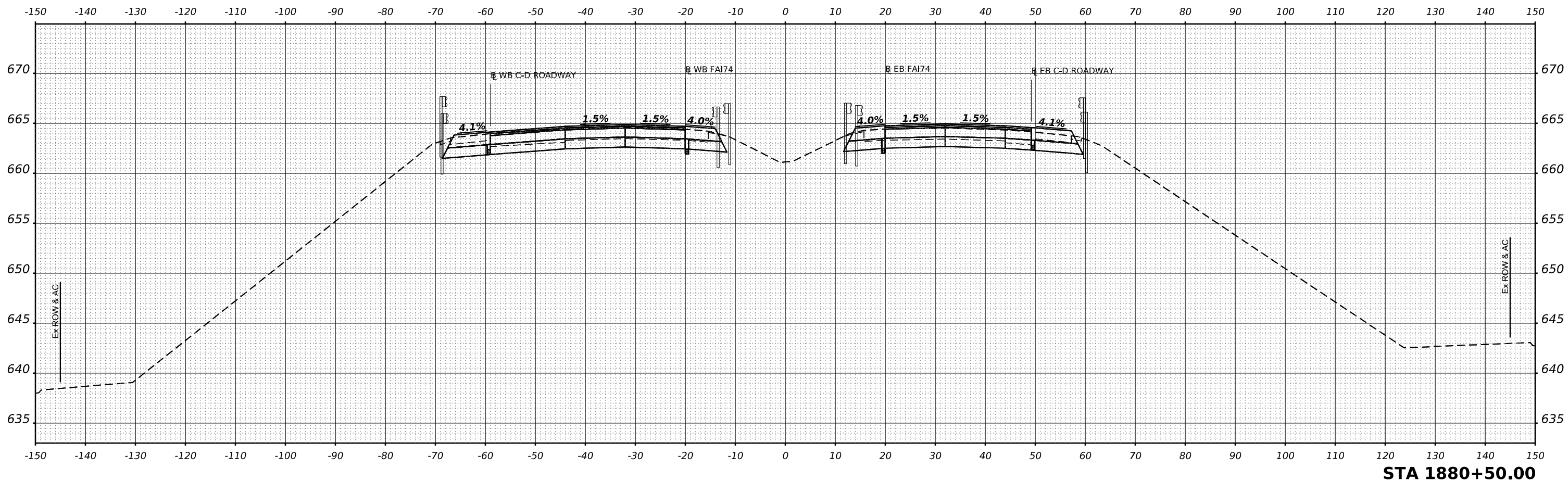
SCALE: SHEET 3 OF 78 SHEETS STA.

F.A.I. RTE.	SECTION	COUNTY	TOTAL SHEETS	SHEET NO.
74	(92-10.11,12)R	VERMILION	698	547
CONTRACT NO. 70A29				
ILLINOIS FED. AID PROJECT				

FINAL SURVEY NO.	NO.
SURVEYED	DATE
PLOTTED	
TEMPLATE	
AREAS	
AREAS CHECKED	

ORIGINAL SURVEY NO.	NO.
SURVEYED	DATE
PLOTTED	
TEMPLATE	
AREAS	
AREAS CHECKED	

MODEL SHEET - RCL174A - 1880+50.00 R2
 FILE NAME: S:\271019\1920\00 (18-15-26 DS 174 Damville)\CAD\CADD Sheets\0570292-sh-F174-Recon-VSC.dgn



STA 1880+50.00



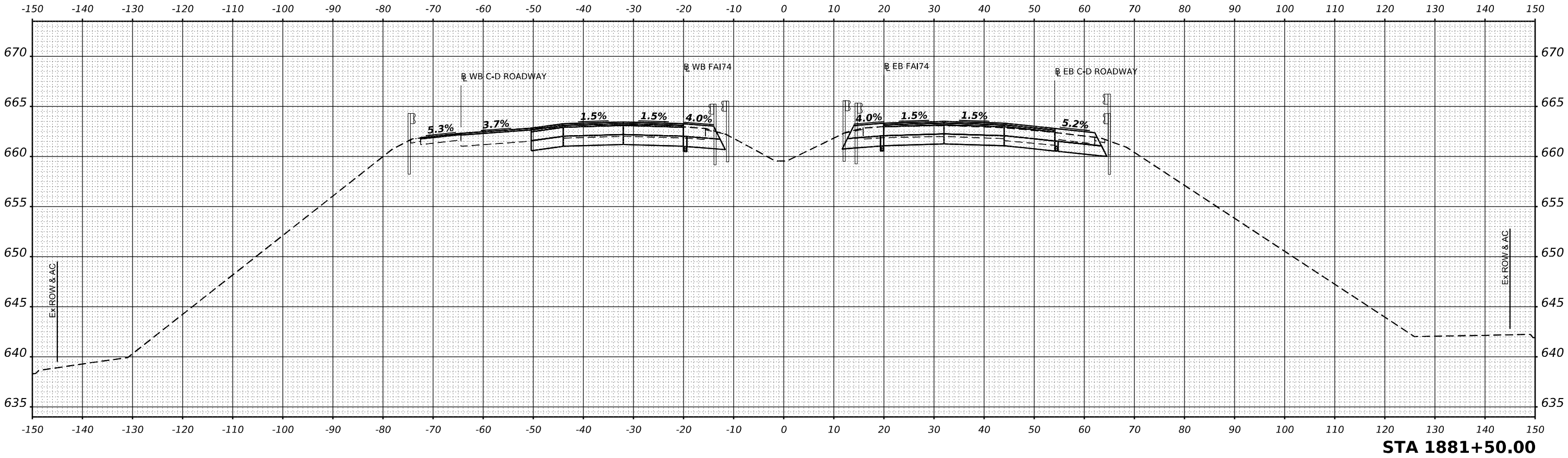
USER NAME =	cadiaz	DESIGNED -	REVISED -
PLOT SCALE =	0.16666633 1/ in.	DRAWN -	REVISED -
PLOT DATE =	3/24/2022	CHECKED -	REVISED -
		DATE -	REVISED -

**STATE OF ILLINOIS
DEPARTMENT OF TRANSPORTATION**

INTERSTATE 74 REHABILITATION CROSS SECTIONS - MAINLINE RECONSTRUCTION			
SCALE:	SHEET 4	OF 78 SHEETS	STA.

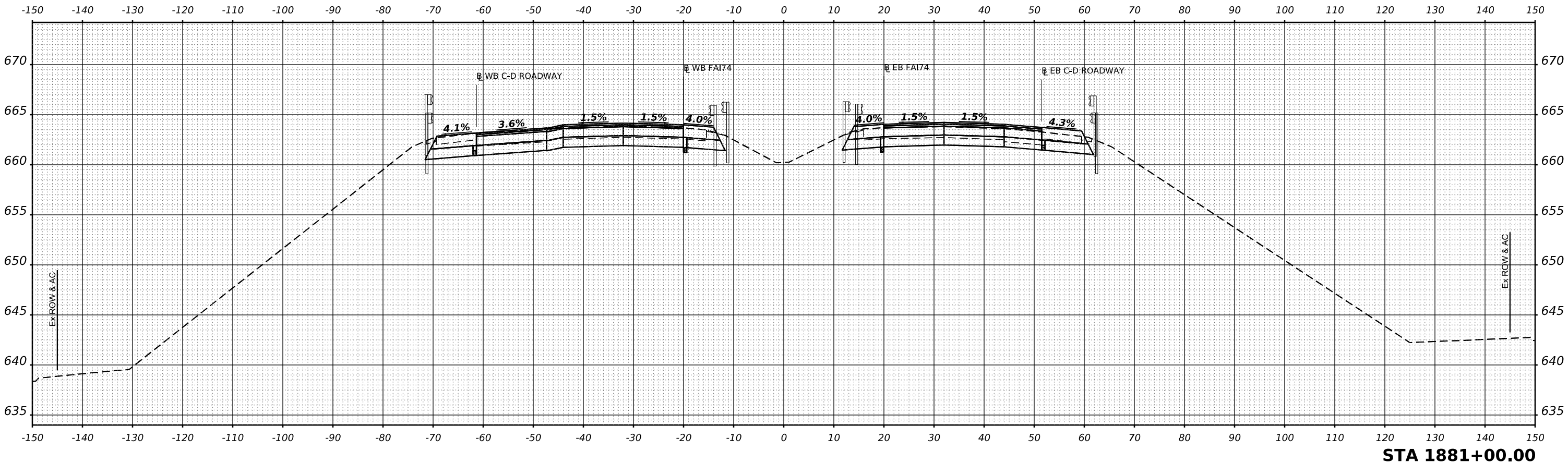
F.A.I. RTE.	SECTION	COUNTY	TOTAL SHEETS	SHEET NO.
74	(92-10,11,12)R	VERMILION	698	548
				CONTRACT NO. 70A29
				ILLINOIS FED. AID PROJECT

FINAL SURVEY	SURVEYED	BY	DATE
NOTE BOOK	PLOTTED		
NO.	TEMPLATE		
	AREAS		
	CHECKED		



STA 1881+50.00

ORIGINAL SURVEY	SURVEYED	BY	DATE
NOTE BOOK	PLOTTED		
NO.	TEMPLATE		
	AREAS		
	CHECKED		



STA 1881+00.00

MODEL SHEET - RCL174A - 1881+00.00 R2
 FILE NAME - S:\271019\271020\00 (18)426 DS 174 Danville\CADD\CADD Sheets\05702222sh-F74-Recon-VSC.dgn



USER NAME	= cadiaz
DESIGNED	-
DRAWN	-
CHECKED	-
DATE	-
PLOT SCALE	= 0.16666633 1/ in.
PLOT DATE	= 3/24/2022

DESIGNED	-
DRAWN	-
CHECKED	-
DATE	-

REVISED	-
REVISED	-
REVISED	-
REVISED	-

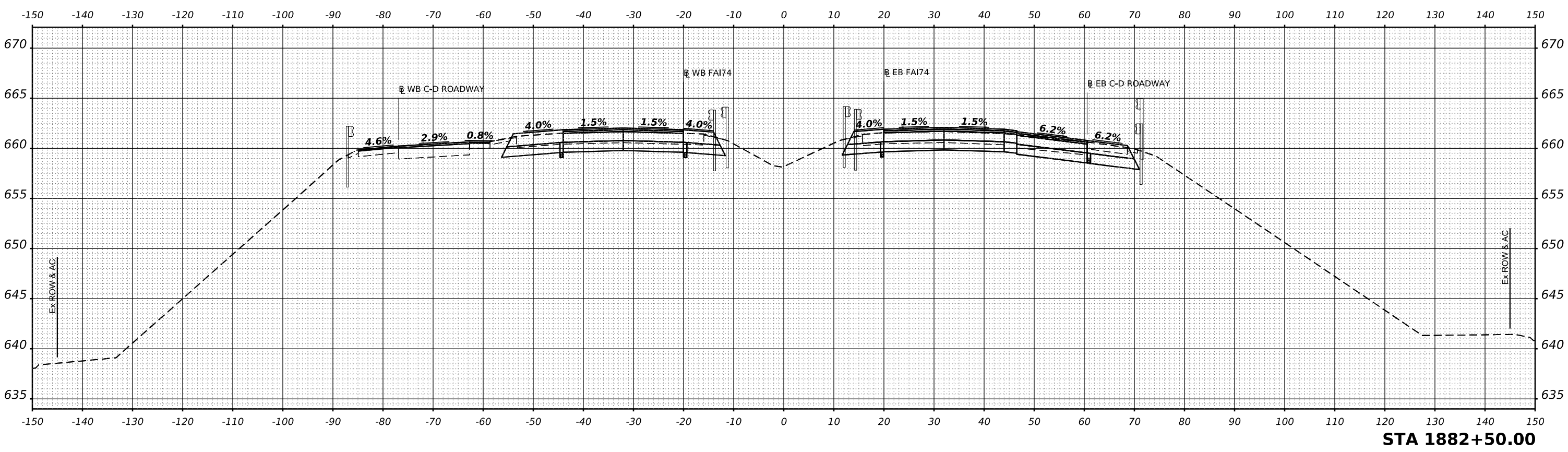
**STATE OF ILLINOIS
 DEPARTMENT OF TRANSPORTATION**

**INTERSTATE 74 REHABILITATION
 CROSS SECTIONS - MAINLINE RECONSTRUCTION**

SCALE: SHEET 5 OF 78 SHEETS STA.

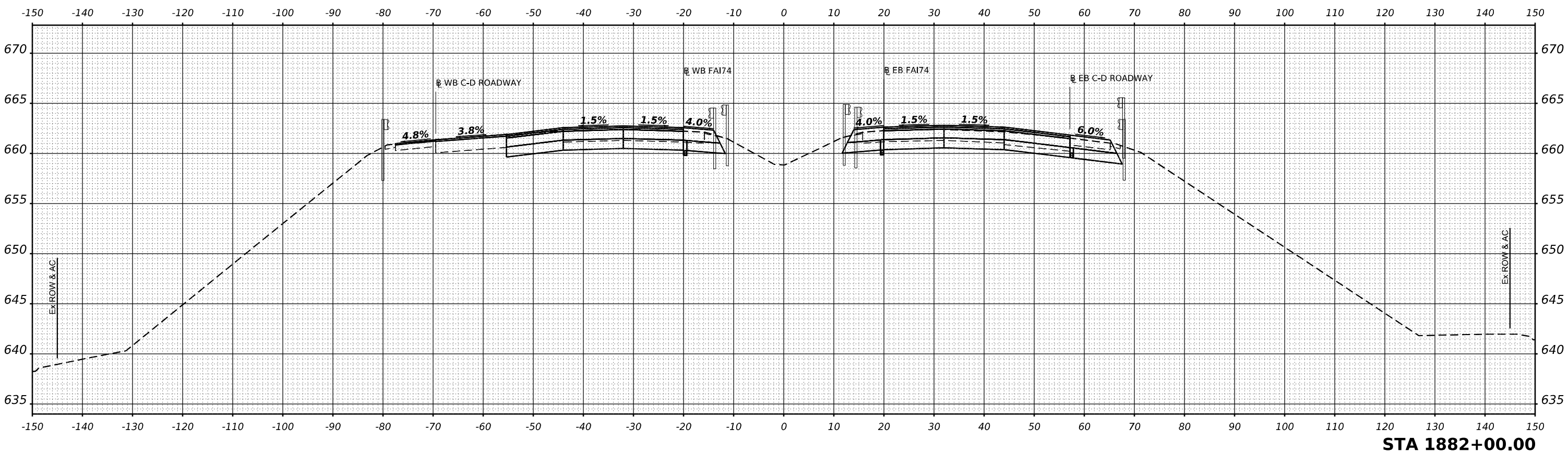
F.A.I. RTE.	SECTION	COUNTY	TOTAL SHEETS	SHEET NO.
74	(92-10.11,12)R	VERMILION	698	549
				CONTRACT NO. 70A29
				ILLINOIS FED. AID PROJECT

FINAL SURVEY	SURVEYED	DATE
NOTE BOOK	PLOTTED	BY
NO.	TEMPLATE	
	AREAS CHECKED	
	AREAS CHECKED	



STA 1882+50.00

ORIGINAL SURVEY	SURVEYED	DATE
NOTE BOOK	PLOTTED	BY
NO.	TEMPLATE	
	AREAS CHECKED	
	AREAS CHECKED	



STA 1882+00.00

MODEL SHEET - RCL174A - 1882+00.00 R2
 FILE NAME - S:\271019\271019\2020\00_113-426 DS 174 Danville\CADD\CADD Sheets\05702929sh-F74-Recon-VSC.dgn



USER NAME = cadiaz
 DESIGNED -
 DRAWN -
 CHECKED -
 DATE -
 PLOT SCALE = 0.16666633 1/ in.
 PLOT DATE = 3/24/2022

DESIGNED -
 DRAWN -
 CHECKED -
 DATE -

REVISED -
 REVISED -
 REVISED -
 REVISED -

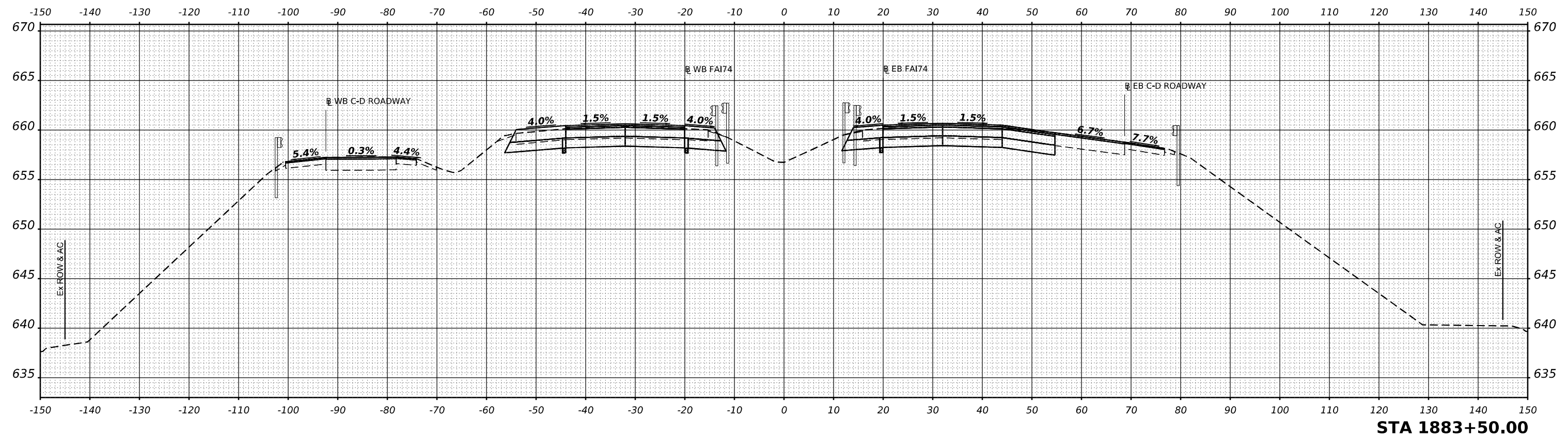
**STATE OF ILLINOIS
 DEPARTMENT OF TRANSPORTATION**

**INTERSTATE 74 REHABILITATION
 CROSS SECTIONS - MAINLINE RECONSTRUCTION**

SCALE: SHEET 6 OF 78 SHEETS STA.

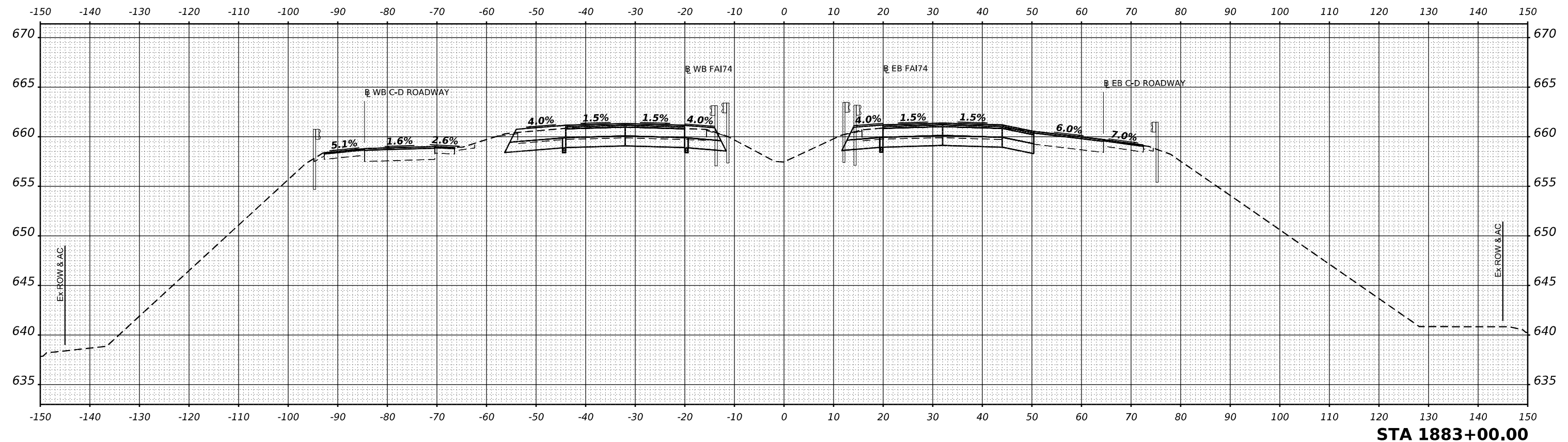
F.A.I. RTE.	SECTION	COUNTY	TOTAL SHEETS	SHEET NO.
74	(92-10.11,12)R	VERMILION	698	550
CONTRACT NO. 70A29				
ILLINOIS FED. AID PROJECT				

DATE	
BY	
FINAL SURVEY	SURVEYED
NOTE BOOK	PLOTTED
NO.	TEMPLATE
	AREAS
	CHECKED



STA 1883+50.00

DATE	
BY	
ORIGINAL SURVEY	SURVEYED
NOTE BOOK	PLOTTED
NO.	TEMPLATE
	AREAS
	CHECKED



STA 1883+00.00

MODEL SHEET - RCL174A - 1883+00.00 R2
FILE NAME - S:\271019\271019\2020\1883+00.00 (1883+00.00) - R2.dwg



USER NAME	= cadiaz	DESIGNED	-	REVISED	-
PLLOT SCALE	= 0.16666633 1/ in.	DRAWN	-	REVISED	-
PLLOT DATE	= 3/24/2022	CHECKED	-	REVISED	-
		DATE	-	REVISED	-

**STATE OF ILLINOIS
DEPARTMENT OF TRANSPORTATION**

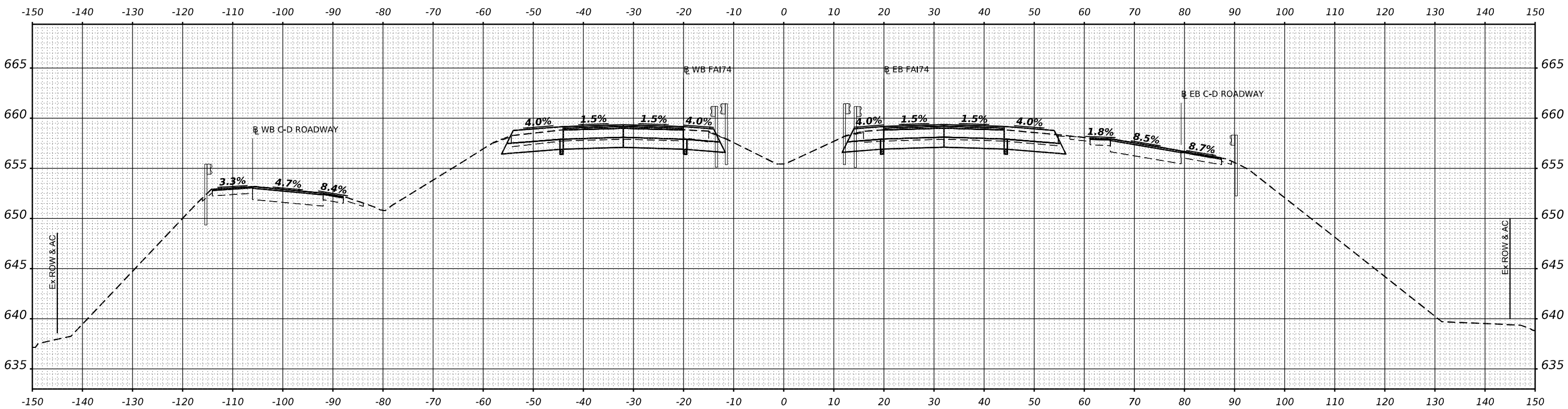
**INTERSTATE 74 REHABILITATION
CROSS SECTIONS - MAINLINE RECONSTRUCTION**

SCALE: SHEET 7 OF 78 SHEETS STA.

F.A.I. RTE.	SECTION	COUNTY	TOTAL SHEETS	SHEET NO.
74	(92-10,11,12)R	VERMILION	698	551
				CONTRACT NO. 70A29

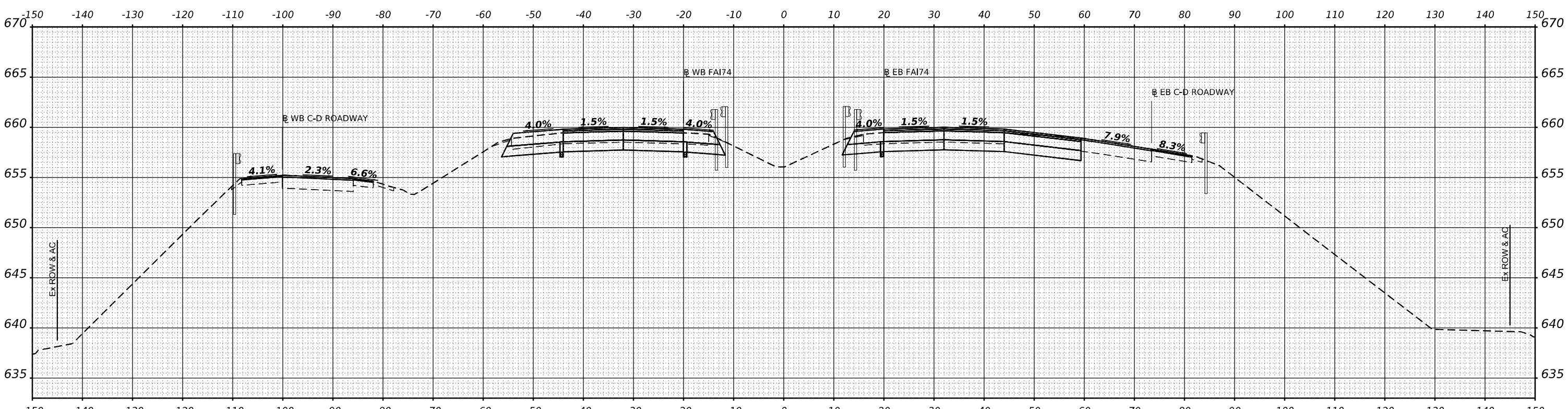
ILLINOIS FED. AID PROJECT

DATE	
BY	
FINAL SURVEY	SURVEYED
NOTE BOOK	PLOTTED
NO.	AREAS CHECKED
	AREAS CHECKED



STA 1884+50.00

DATE	
BY	
ORIGINAL SURVEY	SURVEYED
NOTE BOOK	PLOTTED
NO.	AREAS CHECKED
	AREAS CHECKED



STA 1884+00.00

MODEL SHEET - RCL174A - 1884+00.00 R2
 FILE NAME - S:\271019\271020\00 (18-45-26 DS 174 Damville)\CAD\CADD Sheets\0570292sh-F74-Recon-VSC.dgn



USER NAME =	cadiaz	DESIGNED -		REVISED -	
PLLOT SCALE =	0.16666633 1/ in.	DRAWN -		REVISED -	
PLLOT DATE =	3/24/2022	CHECKED -		REVISED -	
		DATE -		REVISED -	

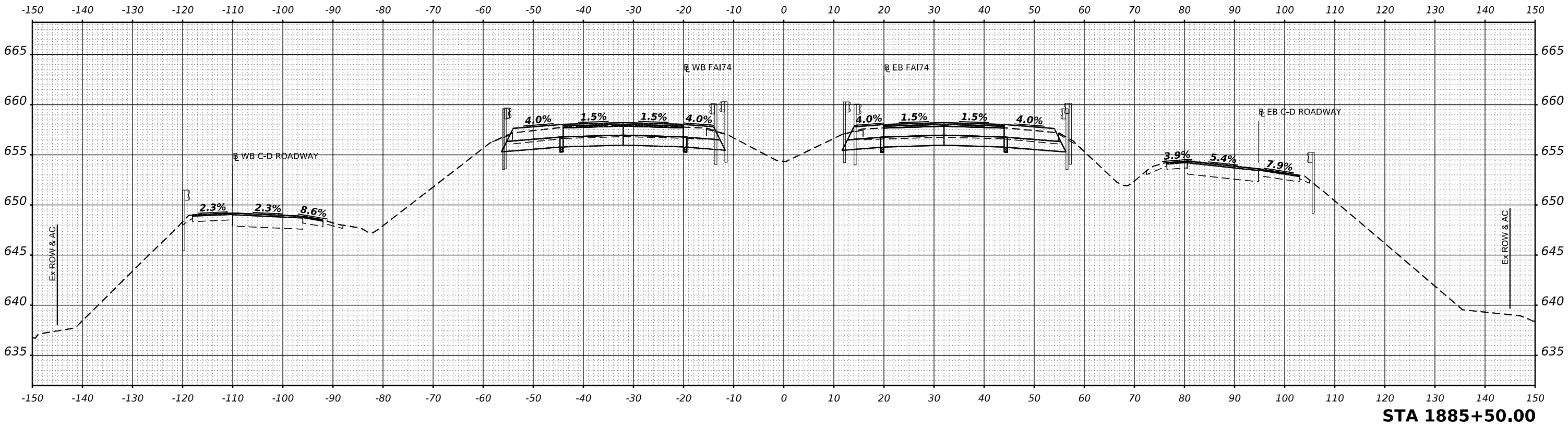
**STATE OF ILLINOIS
 DEPARTMENT OF TRANSPORTATION**

**INTERSTATE 74 REHABILITATION
 CROSS SECTIONS - MAINLINE RECONSTRUCTION**

SCALE: SHEET 8 OF 78 SHEETS STA.

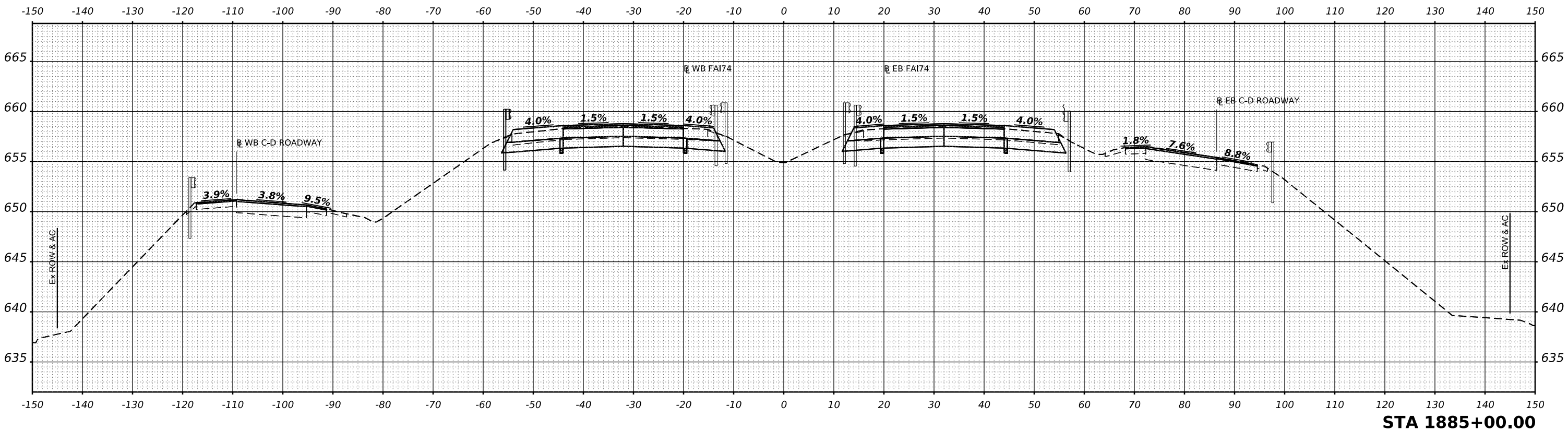
F.A.I. RTE.	SECTION	COUNTY	TOTAL SHEETS	SHEET NO.
74	(92-10.11,12)R	VERMILION	698	552
CONTRACT NO. 70A29				
ILLINOIS FED. AID PROJECT				

FINAL SURVEY	SURVEYED	DATE
NOTE BOOK	PLOTTED	BY
NO.	TEMPLATE	
	AREAS CHECKED	
	AREAS CHECKED	



STA 1885+50.00

ORIGINAL SURVEY	SURVEYED	DATE
NOTE BOOK	PLOTTED	BY
NO.	TEMPLATE	
	AREAS CHECKED	
	AREAS CHECKED	



STA 1885+00.00

MODEL SHEET - RCL174A - 1885+00.00 R2
 FILE NAME: S:\271019\271019\2020\1885+00.00 DS 174 Damville\CADD\CADD Sheets\05702929sh-F74-Recon-VSC.dgn



USER NAME	= cadiaz
DESIGNED	-
DRAWN	-
CHECKED	-
DATE	-
PLOT SCALE	= 0.16666633 1/In.
PLOT DATE	= 3/24/2022

DESIGNED	-
DRAWN	-
CHECKED	-
DATE	-

REVISED	-
REVISED	-
REVISED	-
REVISED	-

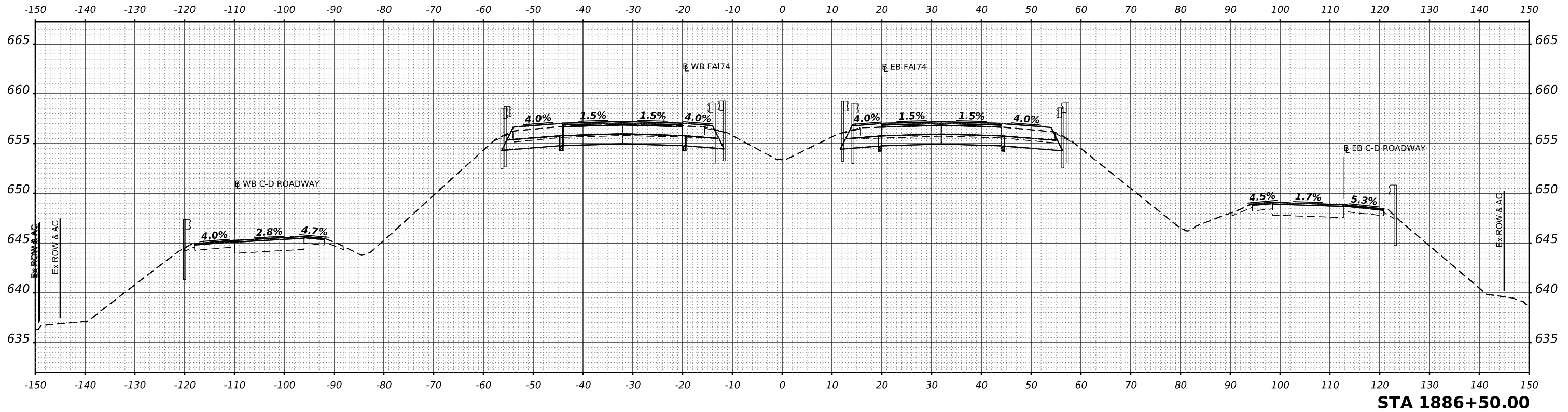
**STATE OF ILLINOIS
 DEPARTMENT OF TRANSPORTATION**

**INTERSTATE 74 REHABILITATION
 CROSS SECTIONS - MAINLINE RECONSTRUCTION**

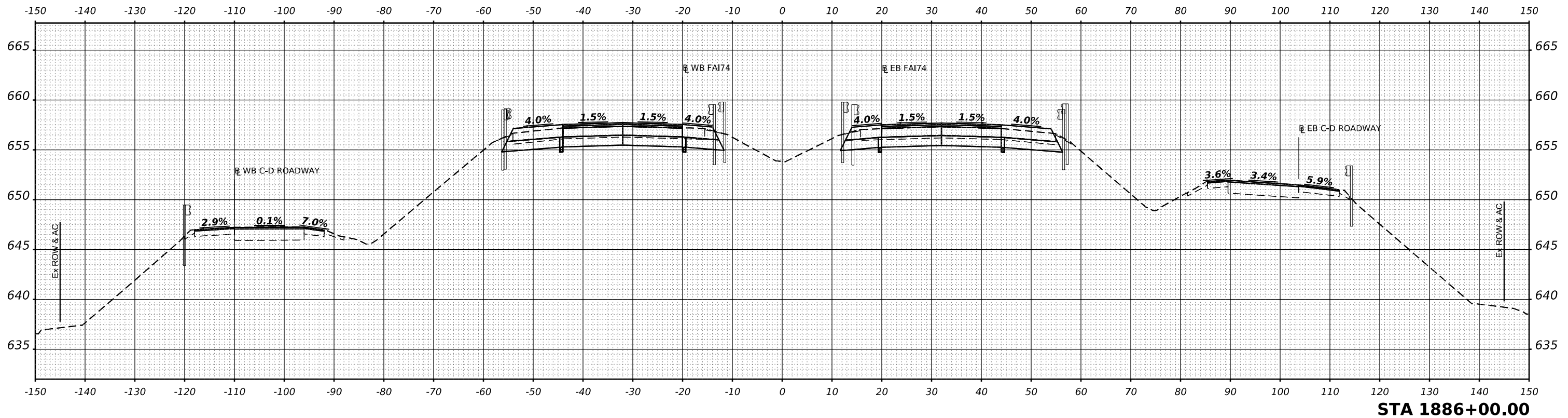
SCALE: SHEET 9 OF 78 SHEETS STA.

F.A.I. RTE.	SECTION	COUNTY	TOTAL SHEETS	SHEET NO.
74	(92-10.11,12)R	VERMILION	698	553
			CONTRACT NO. 70A29	
ILLINOIS FED. AID PROJECT				

DATE	
BY	
SURVEYED	
PLOTTED	
TEMPLATE	
NOTE BOOK	
AREAS CHECKED	
NO.	



DATE	
BY	
SURVEYED	
PLOTTED	
AREAS CHECKED	
NO.	



MODEL SHEET - RCL174A - 1886+00.00 R2
 FILE NAME - S:\271019\271920200 (1886+00.00) 1886+00.00 R2.dwg



USER NAME = cadiaz
 PLOT SCALE = 0.16666633 1/16"
 PLOT DATE = 3/24/2022

DESIGNED -
 DRAWN -
 CHECKED -
 DATE -

REVISED -
 REVISED -
 REVISED -
 REVISED -

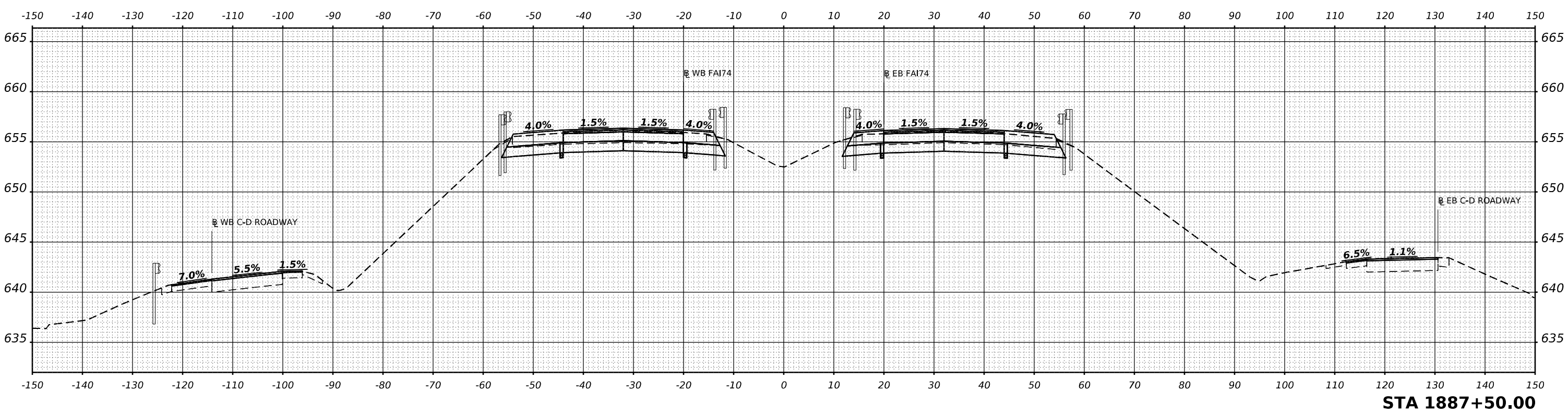
**STATE OF ILLINOIS
 DEPARTMENT OF TRANSPORTATION**

**INTERSTATE 74 REHABILITATION
 CROSS SECTIONS - MAINLINE RECONSTRUCTION**

SCALE: SHEET 10 OF 78 SHEETS STA.

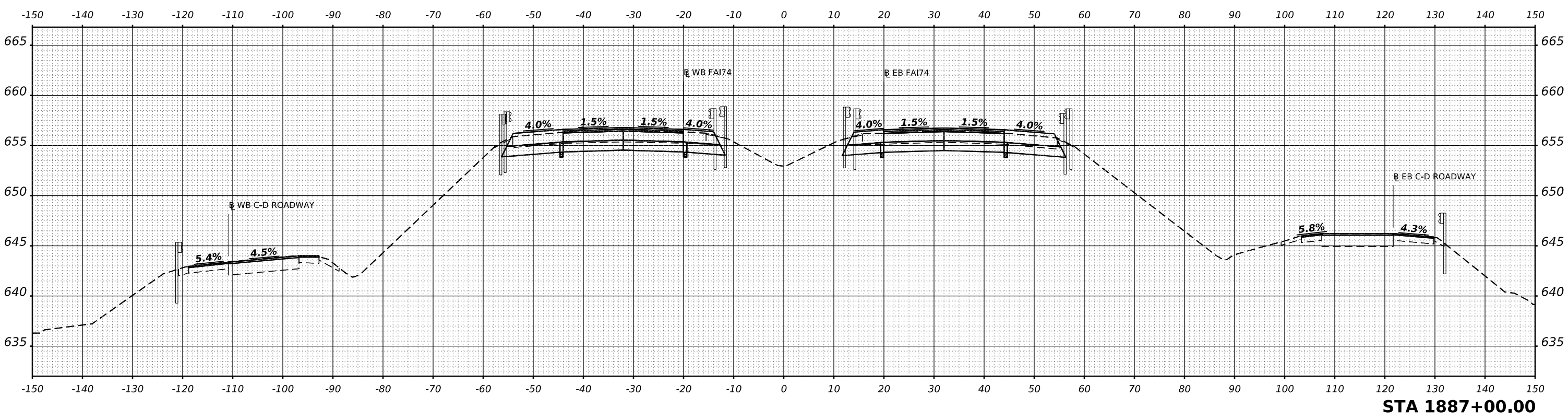
F.A.I. RTE.	SECTION	COUNTY	TOTAL SHEETS	SHEET NO.
74	(92-10.11,12)R	VERMILION	698	554
CONTRACT NO. 70A29				
ILLINOIS FED. AID PROJECT				

FINAL SURVEY	SURVEYED	BY	DATE
NOTE BOOK	PLOTTED		
NO.	TEMPLATE		
	AREAS		
	CHECKED		



STA 1887+50.00

ORIGINAL SURVEY	SURVEYED	BY	DATE
NOTE BOOK	PLOTTED		
NO.	TEMPLATE		
	AREAS		
	CHECKED		



STA 1887+00.00

MODEL SHEET - RCL174A - 1887+00.00 R2
FILE NAME: S:\271019\271020\00 (18)426 DS 174 Damville\CADD\CADD Sheets\05702929sh-F74-Recon-VSC.dgn



USER NAME	= cadiaz	DESIGNED	-	REVISED	-
PLOT SCALE	= 0.16666633 1/ in.	DRAWN	-	REVISED	-
PLOT DATE	= 3/24/2022	CHECKED	-	REVISED	-
		DATE	-	REVISED	-

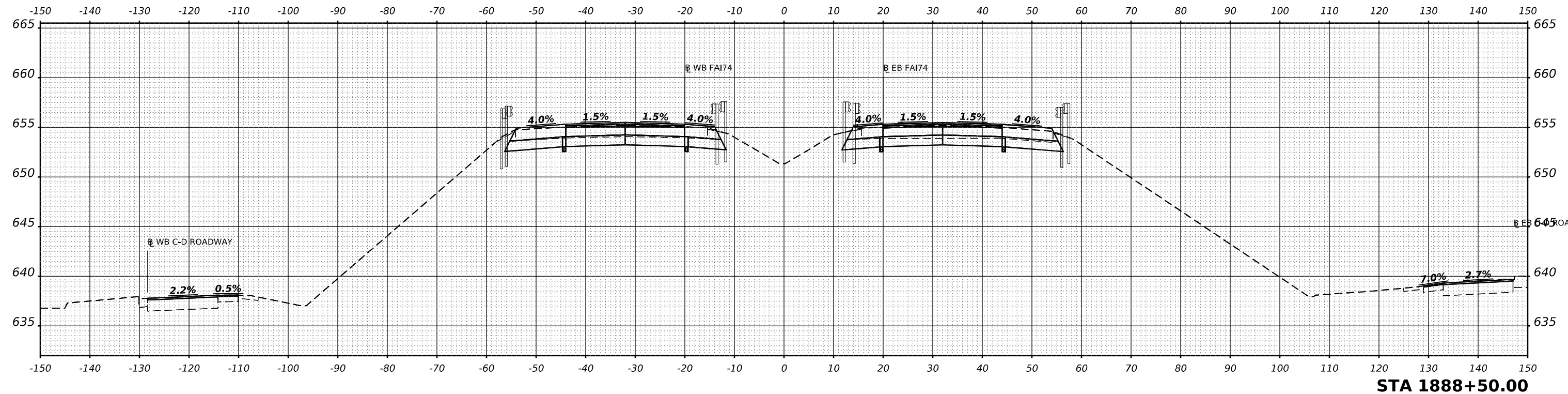
STATE OF ILLINOIS
DEPARTMENT OF TRANSPORTATION

INTERSTATE 74 REHABILITATION
CROSS SECTIONS - MAINLINE RECONSTRUCTION

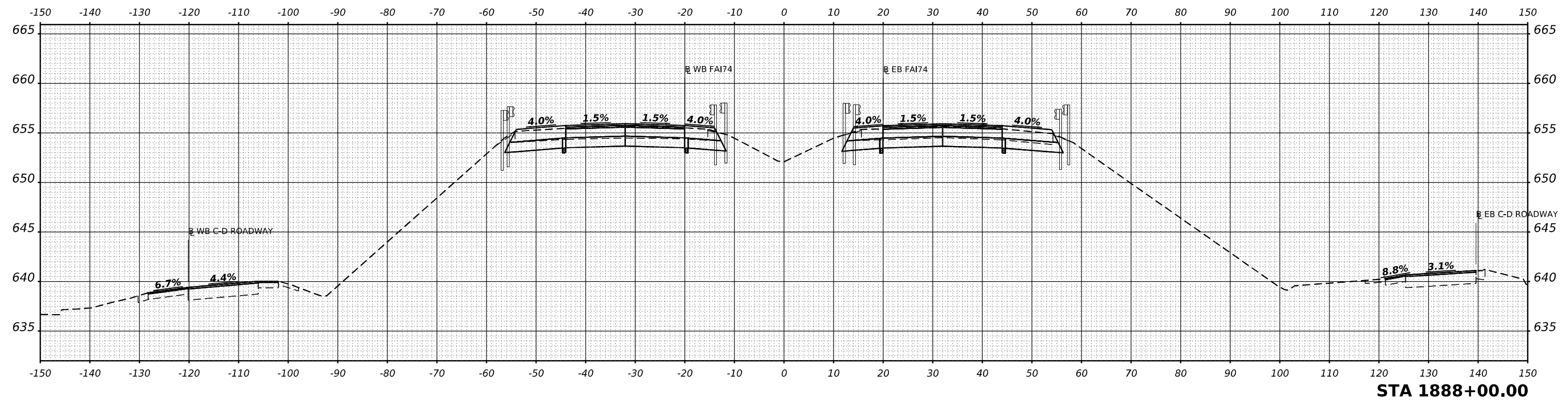
SCALE: SHEET 11 OF 78 SHEETS STA.

F.A.I. RTE.	SECTION	COUNTY	TOTAL SHEETS	SHEET NO.
74	(92-10.11,12)R	VERMILION	698	555
				CONTRACT NO. 70A29
				ILLINOIS FED. AID PROJECT

DATE	
BY	
FINAL SURVEY	SURVEYED
NOTE BOOK	PLOTTED
NO.	TEMPLATE
	AREAS
	CHECKED



DATE	
BY	
ORIGINAL SURVEY	SURVEYED
NOTE BOOK	PLOTTED
NO.	TEMPLATE
	AREAS
	CHECKED



MODEL SHEET - RCL174A - 1888+00.00 R2
 FILE NAME - S:\271019\271020\00\1888+00\1888+00.dwg



USER NAME = cadiaz
 PLOT SCALE = 0.16666633 1/16"
 PLOT DATE = 3/24/2022

DESIGNED -	REVISD -
DRAWN -	REVISD -
CHECKED -	REVISD -
DATE -	REVISD -

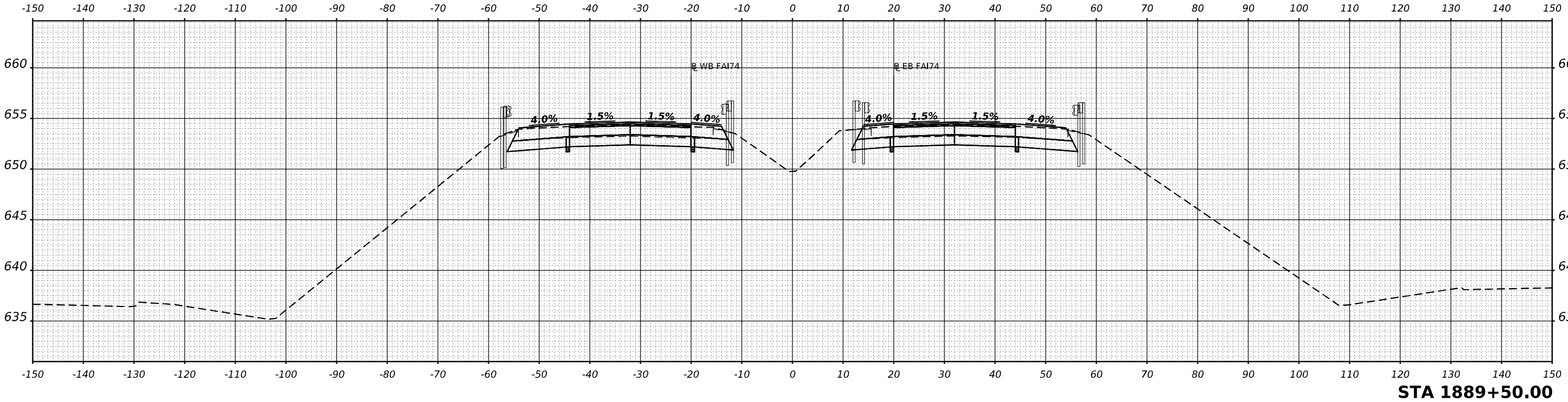
**STATE OF ILLINOIS
 DEPARTMENT OF TRANSPORTATION**

**INTERSTATE 74 REHABILITATION
 CROSS SECTIONS - MAINLINE RECONSTRUCTION**

SCALE: SHEET 12 OF 78 SHEETS STA.

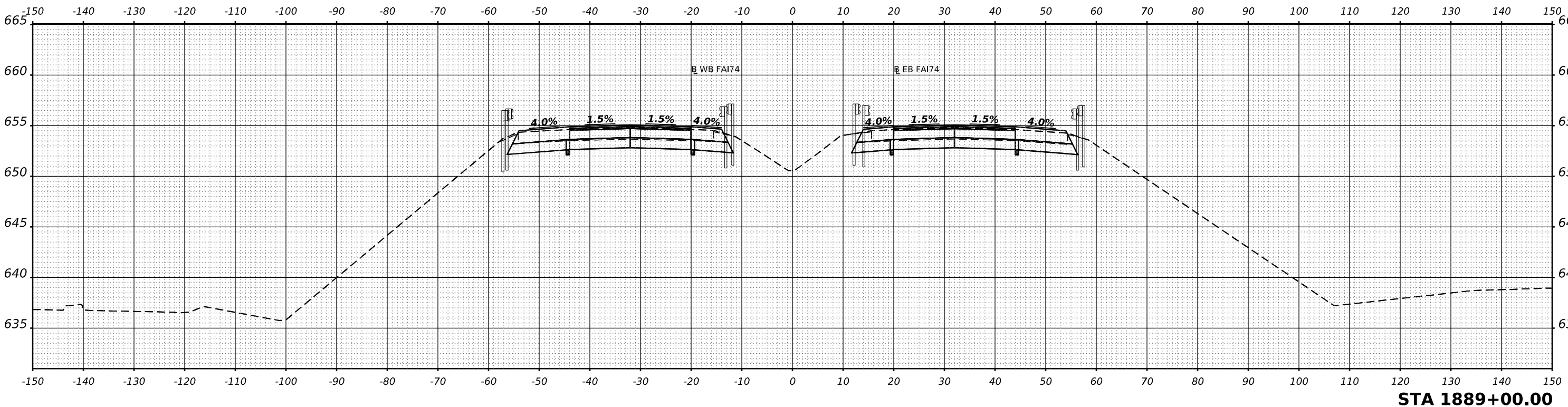
F.A.I. RTE.	SECTION	COUNTY	TOTAL SHEETS	SHEET NO.
74	(92-10.11,12)R	VERMILION	698	556
				CONTRACT NO. 70A29
ILLINOIS FED. AID PROJECT				

DATE	
BY	
SURVEYED	
PLOTTED	
TEMPLATE	
NOTE BOOK	
AREAS CHECKED	
NO.	



STA 1889+50.00

DATE	
BY	
SURVEYED	
PLOTTED	
TEMPLATE	
NOTE BOOK	
AREAS CHECKED	
NO.	



STA 1889+00.00

MODEL SHEET - RCL174A - 1889+00.00 R2
FILE NAME - S:\27\0192\1920200 (18)426 DS 174 Damville\CADD\CADD SHEETS\0570426sheet-FIN-4-Recon-VSC.dgn



USER NAME =	cadiaz
DESIGNED -	
DRAWN -	
REVISOR -	
REVISIONS	
CHECKED -	
DATE -	3/24/2022

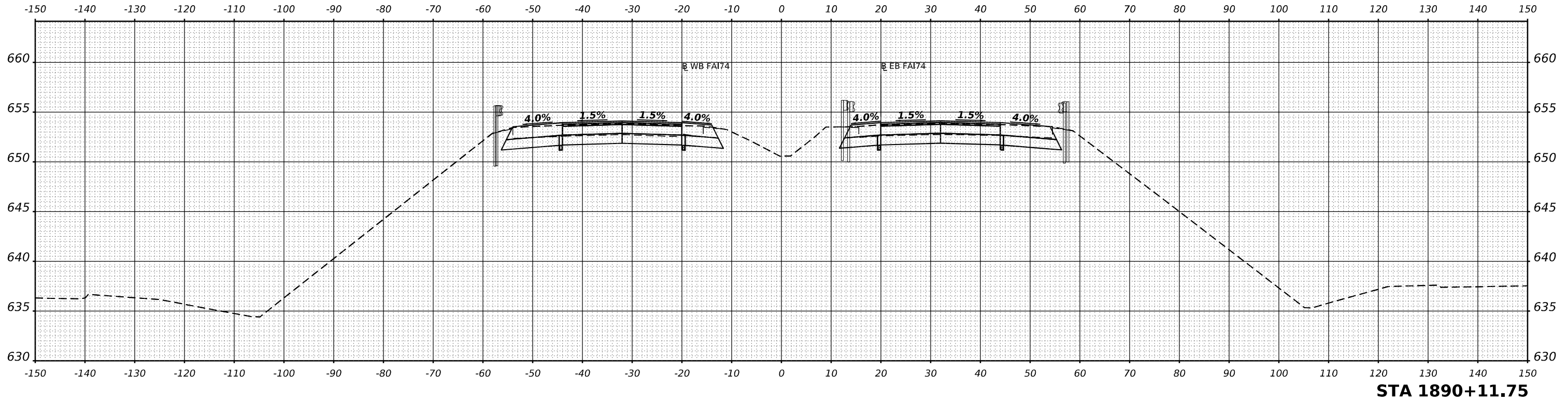
**STATE OF ILLINOIS
DEPARTMENT OF TRANSPORTATION**

**INTERSTATE 74 REHABILITATION
CROSS SECTIONS - MAINLINE RECONSTRUCTION**

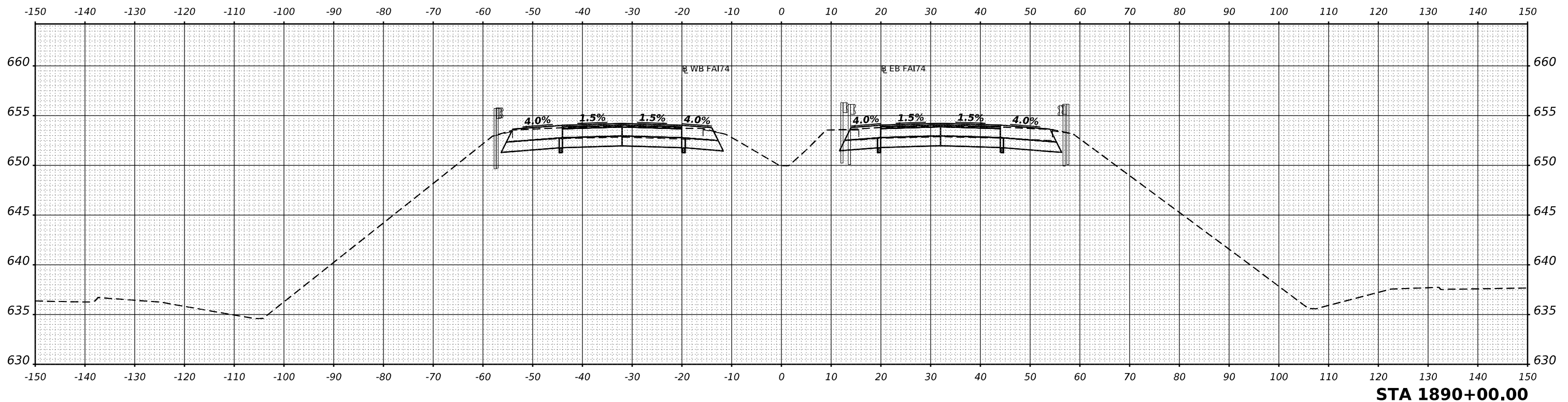
SCALE: SHEET 13 OF 78 SHEETS STA.

F.A.I. RTE.	SECTION	COUNTY	TOTAL SHEETS	SHEET NO.
74	(92-10.11,12)R	VERMILION	698	557
				CONTRACT NO. 70A29
				ILLINOIS FED. AID PROJECT

FINAL SURVEY	SURVEYED	DATE
NOTE BOOK	PLOTTED	
NO.	TEMPLATE	
	AREAS	
	CHECKED	



ORIGINAL SURVEY	SURVEYED	DATE
NOTE BOOK	PLOTTED	
NO.	TEMPLATE	
	AREAS	
	CHECKED	



MODEL SHEET - RCL174A - 1890+00.00 R2
FILE NAME - S:\271019\271020\00 (18)426 DS 174 (Dmwilli)\CAD\CADD Sheets\0570426sh-FAI74-Recon-VSC.dgn



USER NAME =	cadiaz	DESIGNED -	REvised -
PLOT SCALE =	0.16666633 1/ in.	DRAWN -	REvised -
PLOT DATE =	3/24/2022	CHECKED -	REvised -
		DATE -	REvised -

**STATE OF ILLINOIS
DEPARTMENT OF TRANSPORTATION**

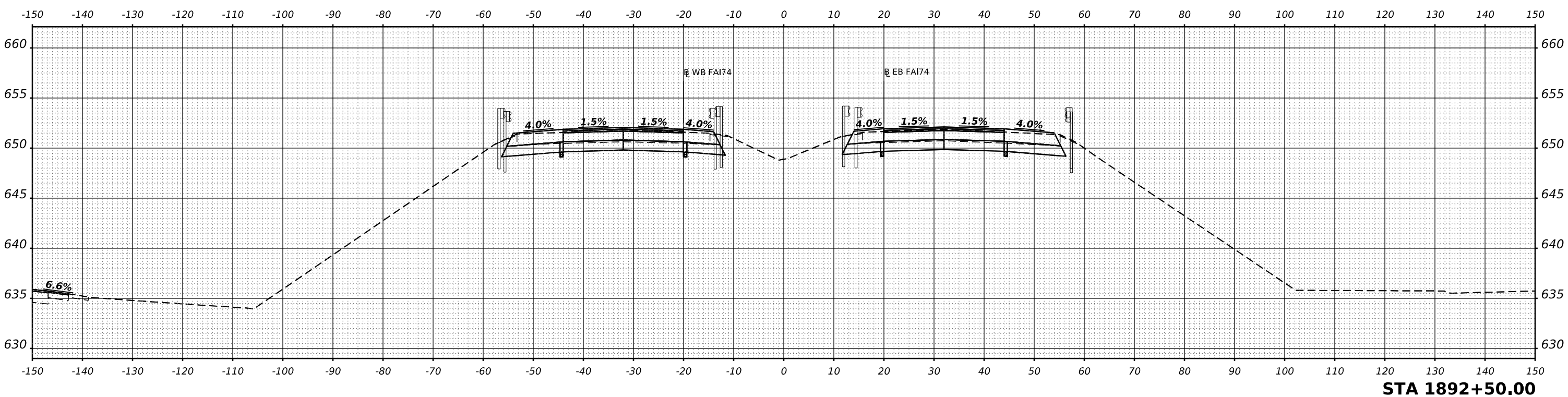
**INTERSTATE 74 REHABILITATION
CROSS SECTIONS - MAINLINE RECONSTRUCTION**

SCALE: SHEET 14 OF 78 SHEETS STA.

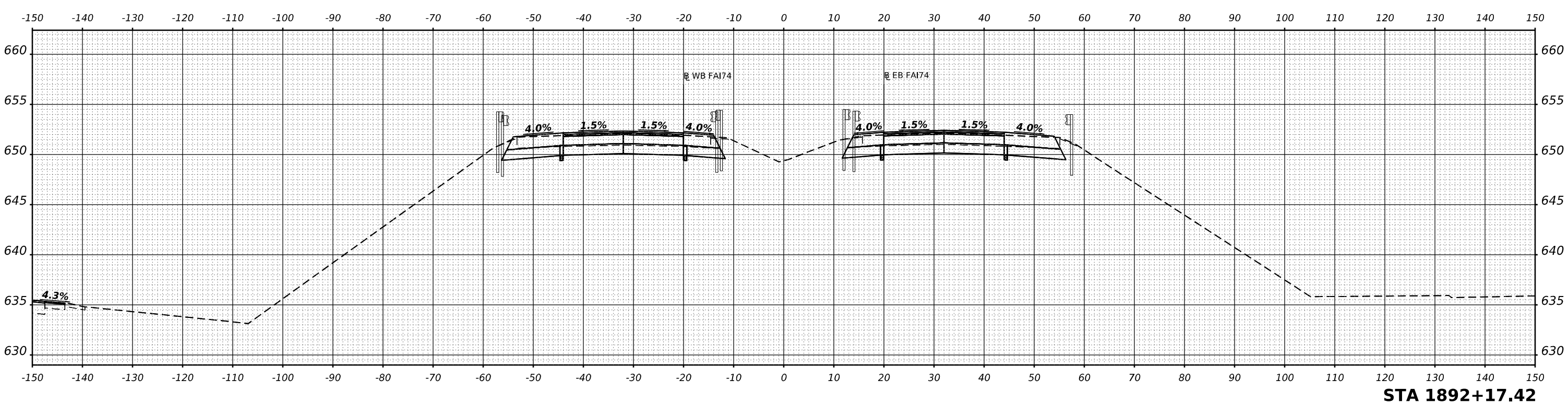
F.A.I. RTE.	SECTION	COUNTY	TOTAL SHEETS	SHEET NO.
74	(92-10.11,12)R	VERMILION	698	558
				CONTRACT NO. 70A29

ILLINOIS FED. AID PROJECT

DATE	
BY	
FINAL SURVEY	SURVEYED
NOTE BOOK	PLOTTED
NO.	TEMPLATE
	AREAS
	CHECKED



DATE	
BY	
ORIGINAL SURVEY	SURVEYED
NOTE BOOK	PLOTTED
NO.	TEMPLATE
	AREAS
	CHECKED



MODEL SHEET - RCL174A - 1892+17.42 R2
 FILE NAME - S:\271019\231920200\1892+17.42 DS 17.4 Danville\CAD\CAD Sheets\05702923sh-FIN-Recon-VSC.dgn



USER NAME =	cadiaz	DESIGNED -	REvised -
PLOT SCALE =	0.16666633 1/ in.	DRAWN -	REvised -
PLOT DATE =	3/24/2022	CHECKED -	REvised -
		DATE -	REvised -

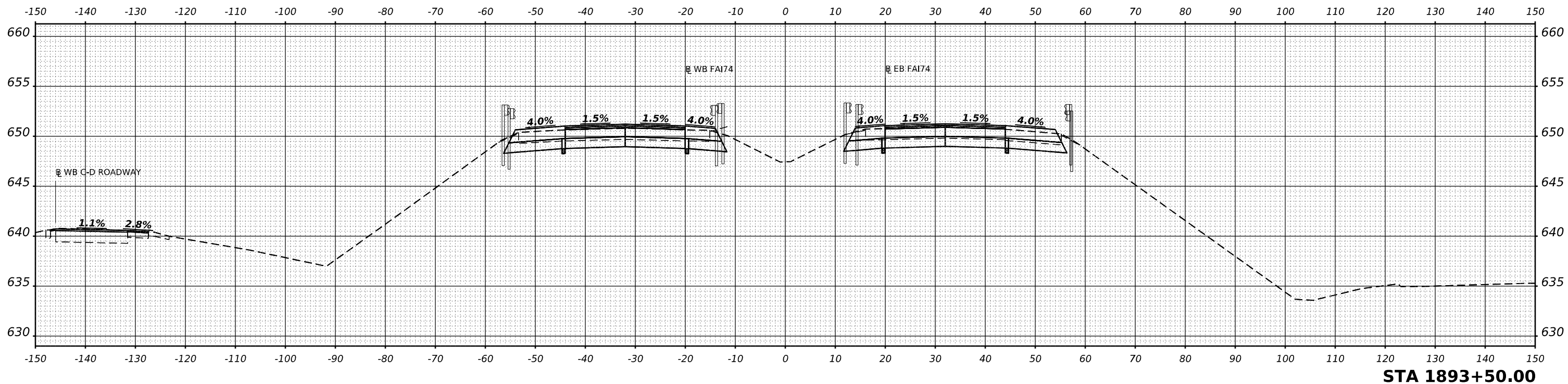
**STATE OF ILLINOIS
 DEPARTMENT OF TRANSPORTATION**

**INTERSTATE 74 REHABILITATION
 CROSS SECTIONS - MAINLINE RECONSTRUCTION**

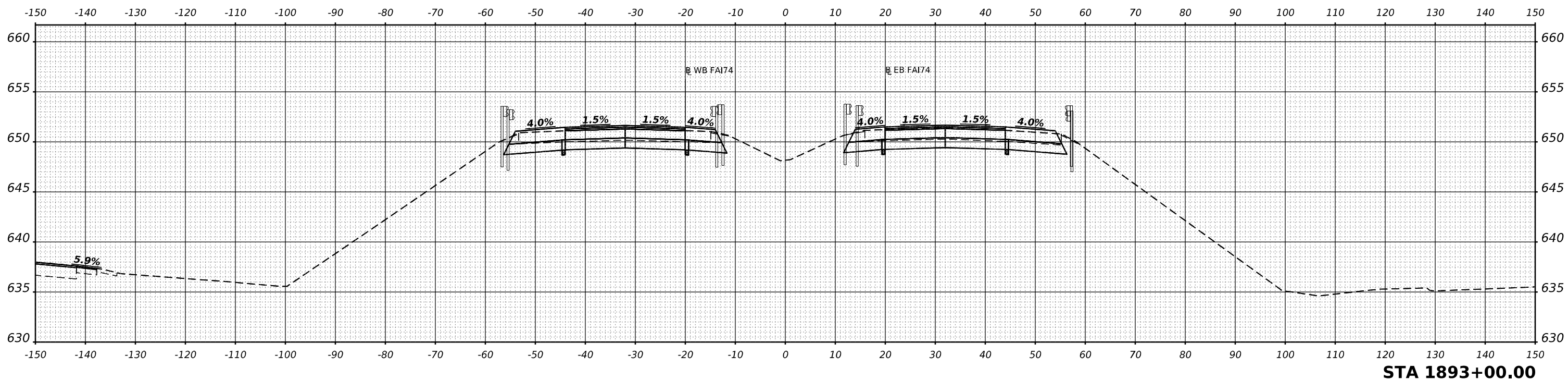
SCALE: SHEET 15 OF 78 SHEETS STA.

F.A.I. RTE.	SECTION	COUNTY	TOTAL SHEETS	SHEET NO.
74	(92-10.11,12)R	VERMILION	698	559
				CONTRACT NO. 70A29
				ILLINOIS FED. AID PROJECT

DATE	
BY	
SURVEYED	
PLOTTED	
TEMPLATE	
AREAS	
AREAS CHECKED	
NO.	
FINAL SURVEY	
NOTE BOOK	



DATE	
BY	
SURVEYED	
PLOTTED	
TEMPLATE	
AREAS	
AREAS CHECKED	
NO.	
ORIGINAL SURVEY	
NOTE BOOK	



MODEL SHEET - RCL174A - 1893+00.00 R2
 FILE NAME - S:\27019231\920200 (18)426 DS 174 Danville\CADD\CADD Sheets\0570292sh-F74-Recon-VSC.dgn



USER NAME =	cadiaz	DESIGNED -		REVISED -	
PLLOT SCALE =	0.16666633 1/ in.	DRAWN -		REVISED -	
PLLOT DATE =	3/24/2022	CHECKED -		REVISED -	
		DATE -		REVISED -	

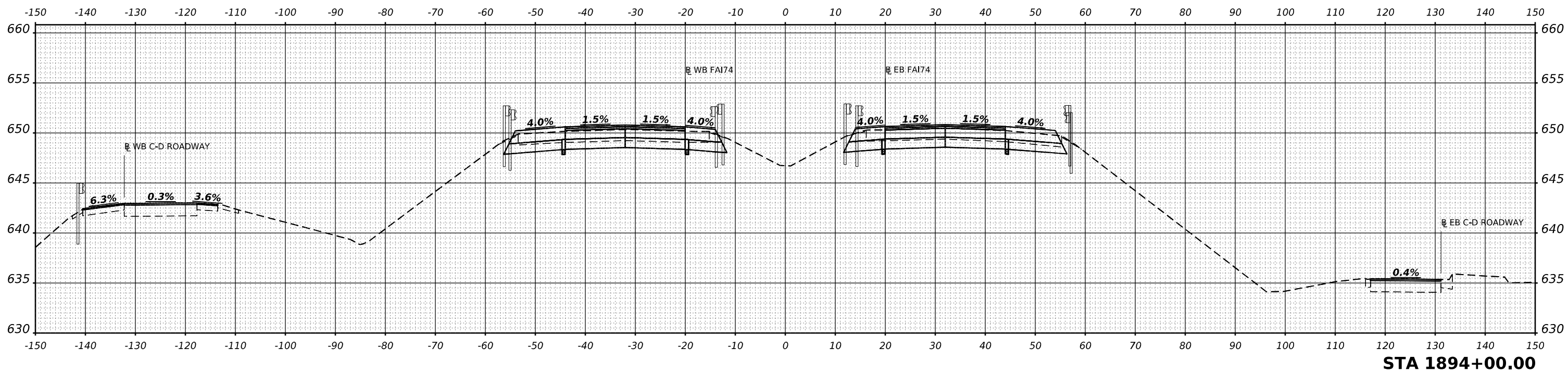
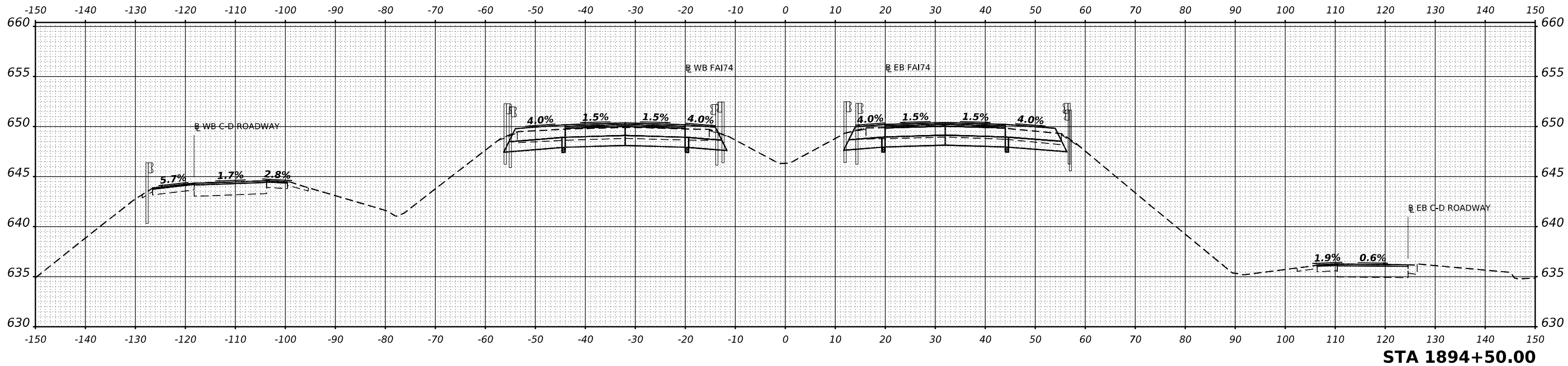
**STATE OF ILLINOIS
 DEPARTMENT OF TRANSPORTATION**

**INTERSTATE 74 REHABILITATION
 CROSS SECTIONS - MAINLINE RECONSTRUCTION**

SCALE: SHEET 16 OF 78 SHEETS STA.

F.A.I. RTE.	SECTION	COUNTY	TOTAL SHEETS	SHEET NO.
74	(92-10.11,12)R	VERMILION	698	560
				CONTRACT NO. 70A29
		ILLINOIS	FED. AID PROJECT	

DATE	
BY	
FINAL SURVEY	SURVEYED
NOTE BOOK	PLOTTED
NO.	TEMPLATE
	AREAS
	CHECKED



DATE	
BY	
ORIGINAL SURVEY	SURVEYED
NOTE BOOK	PLOTTED
NO.	TEMPLATE
	AREAS
	CHECKED

MODEL SHEET - RCL174A - 1894+00.00 R2
 FILE NAME: S:\27\2019\271920200 (18)426 DS 174 Danville\CAD\CADD Sheets\05702929sh-F714-Recon-VSC.dgn



USER NAME = cadiaz
 PLOT SCALE = 0.16666633 1/16"
 PLOT DATE = 3/24/2022

DESIGNED -
 DRAWN -
 CHECKED -
 DATE -

REVISED -
 REVISED -
 REVISED -
 REVISED -

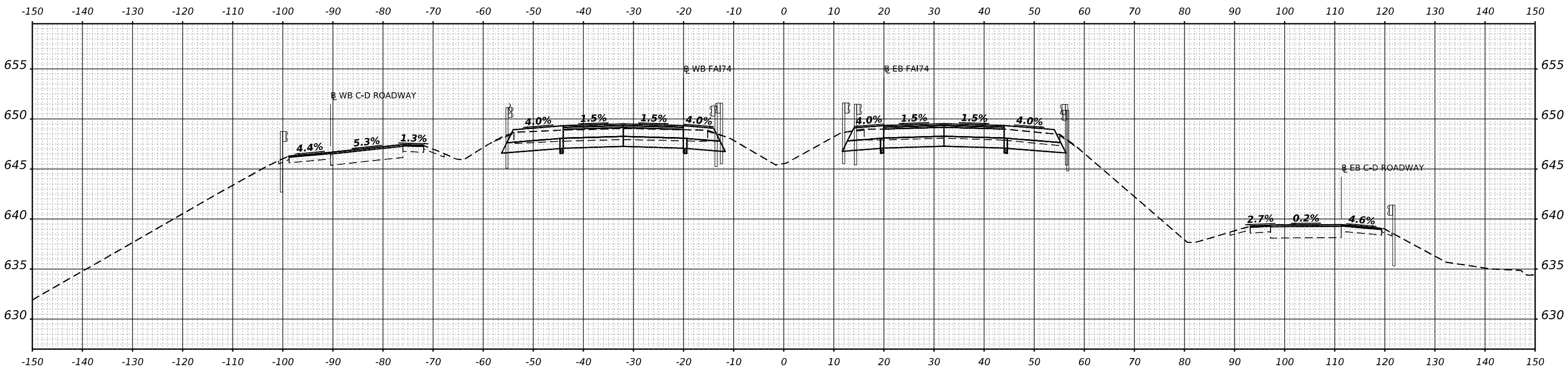
**STATE OF ILLINOIS
 DEPARTMENT OF TRANSPORTATION**

**INTERSTATE 74 REHABILITATION
 CROSS SECTIONS - MAINLINE RECONSTRUCTION**

SCALE: SHEET 17 OF 78 SHEETS STA.

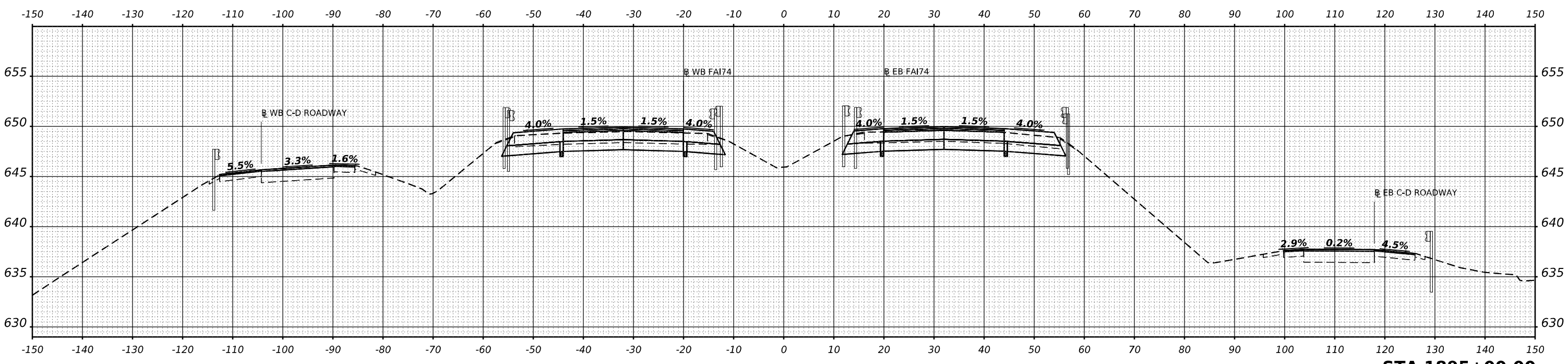
F.A.I. RTE.	SECTION	COUNTY	TOTAL SHEETS	SHEET NO.
74	(92-10,11,12)R	VERMILION	698	561
CONTRACT NO. 70A29				
ILLINOIS FED. AID PROJECT				

DATE	
BY	
SURVEYED	
PLOTTED	
TEMPLATE	
NOTE BOOK	
AREAS	
CHECKED	
NO.	



STA 1895+50.00

DATE	
BY	
SURVEYED	
PLOTTED	
TEMPLATE	
NOTE BOOK	
AREAS	
CHECKED	
NO.	



STA 1895+00.00

MODEL SHEET - RCLF74A - 1895+00.00 R2
 FILE NAME: S:\272019\27201902000\1895+00\1895+00.R2.dwg



USER NAME	= cadiaz
PLOT SCALE	= 0.16666633 1/ in.
PLOT DATE	= 3/24/2022

DESIGNED	-
DRAWN	-
CHECKED	-
DATE	-

REVISED	-
REVISED	-
REVISED	-
REVISED	-

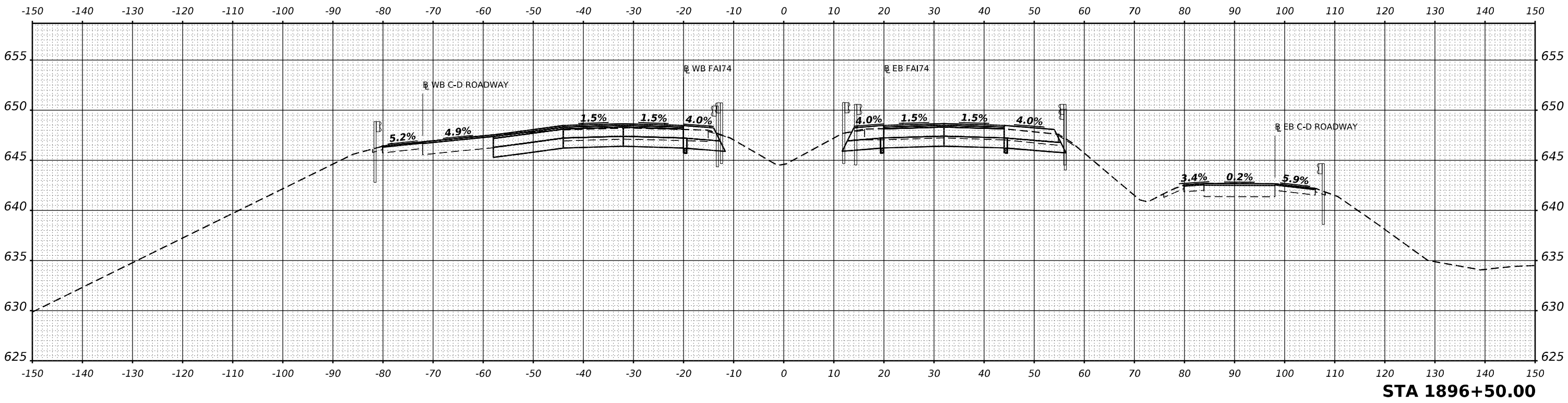
**STATE OF ILLINOIS
 DEPARTMENT OF TRANSPORTATION**

**INTERSTATE 74 REHABILITATION
 CROSS SECTIONS - MAINLINE RECONSTRUCTION**

SCALE: SHEET 18 OF 78 SHEETS STA.

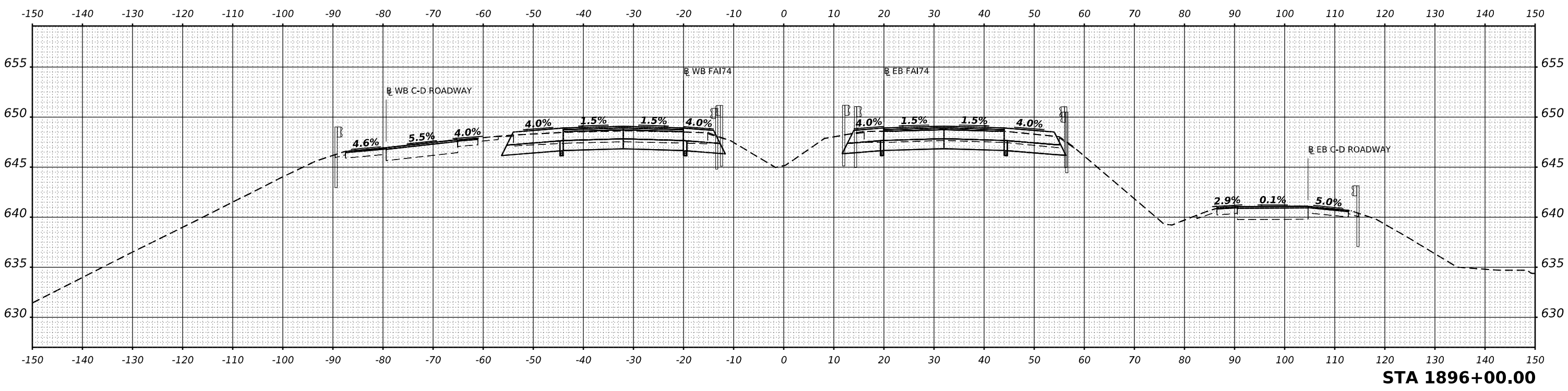
F.A.I. RTE.	74	SECTION	(92-10,11,12)R	COUNTY	VERMILION	TOTAL SHEETS	698	SHEET NO.	562
						CONTRACT NO. 70A29			
						ILLINOIS	FED. AID PROJECT		

DATE	
BY	
SURVEYED	
PLOTTED	
TEMPLATE	
AREAS	
AREAS CHECKED	
FINAL SURVEY	
NOTE BOOK	
NO.	



STA 1896+50.00

DATE	
BY	
SURVEYED	
PLOTTED	
TEMPLATE	
AREAS	
AREAS CHECKED	
ORIGINAL SURVEY	
NOTE BOOK	
NO.	



STA 1896+00.00

MODEL SHEET - RCL174A - 1896+00.00 R2
FILE NAME: S:\271019\271020\00 (18)43-26 DS 174 Dm\115\CADD\CADD Sheets\05702929sh-F74-Rcon-VSC.dgn



USER NAME =	cadiaz	DESIGNED -	REvised -
PLOT SCALE =	0.16666633 1/16 in.	DRAWN -	REvised -
PLOT DATE =	3/24/2022	CHECKED -	REvised -
		DATE -	REvised -

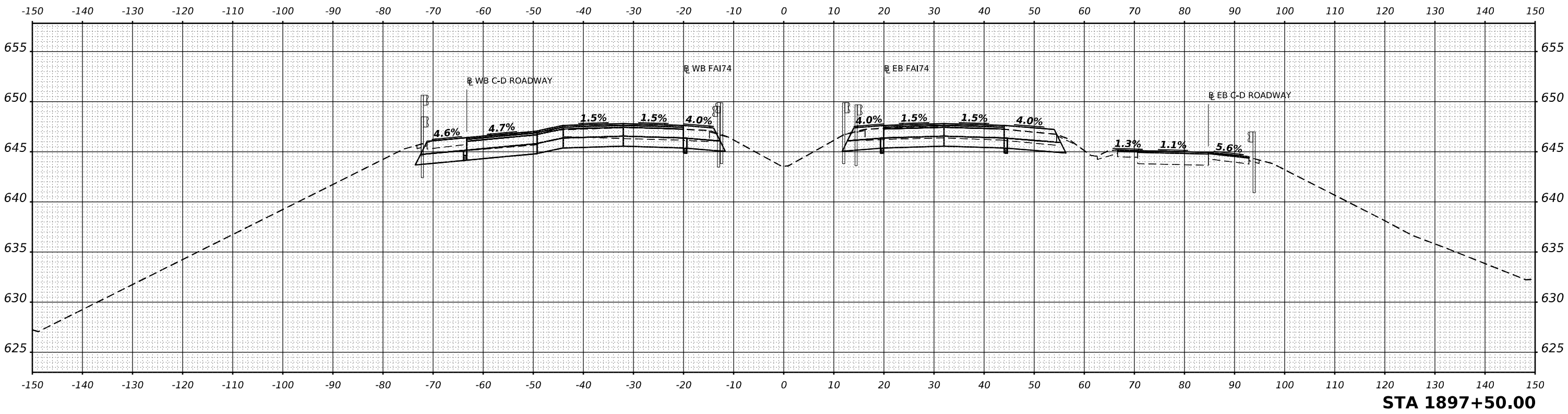
**STATE OF ILLINOIS
DEPARTMENT OF TRANSPORTATION**

**INTERSTATE 74 REHABILITATION
CROSS SECTIONS - MAINLINE RECONSTRUCTION**

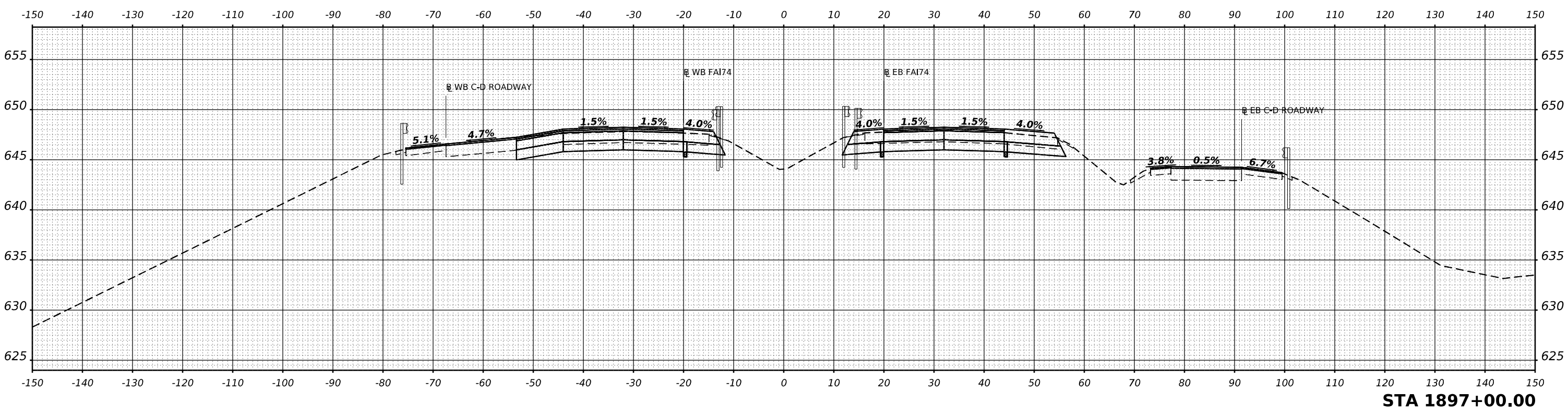
SCALE: SHEET 19 OF 78 SHEETS STA.

F.A.I. RTE.	SECTION	COUNTY	TOTAL SHEETS	SHEET NO.
74	(92-10.11,12)R	VERMILION	698	563
				CONTRACT NO. 70A29
				ILLINOIS FED. AID PROJECT

DATE	
BY	
FINAL SURVEY	SURVEYED
NOTE BOOK	PLOTTED
NO.	TEMPLATE
	AREAS
	CHECKED



DATE	
BY	
ORIGINAL SURVEY	SURVEYED
NOTE BOOK	PLOTTED
NO.	TEMPLATE
	AREAS
	CHECKED



MODEL SHEET - RCL174A - 1897+00.00 R2
 FILE NAME - S:\271019\271020\00\183-426 DS 174 Danville\CADD\CADD Sheets\057042-26sh-F74-R1897+00.00.dgn



USER NAME =	cadiaz	DESIGNED -	REvised -
PLOT SCALE =	0.16666633 1/ in.	DRAWN -	REvised -
PLOT DATE =	3/24/2022	CHECKED -	REvised -
		DATE -	REvised -

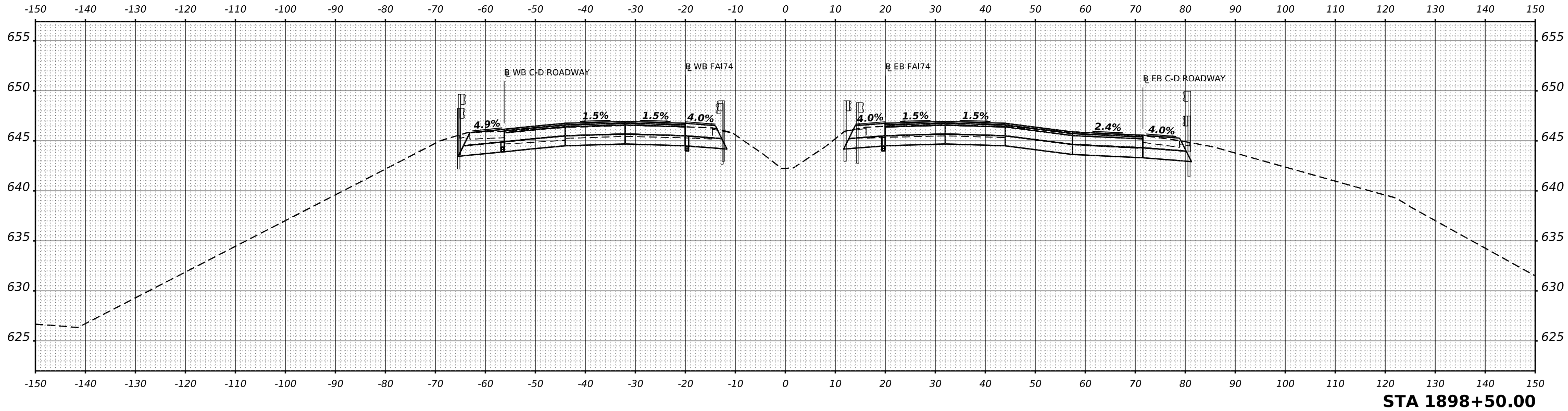
**STATE OF ILLINOIS
DEPARTMENT OF TRANSPORTATION**

**INTERSTATE 74 REHABILITATION
CROSS SECTIONS - MAINLINE RECONSTRUCTION**

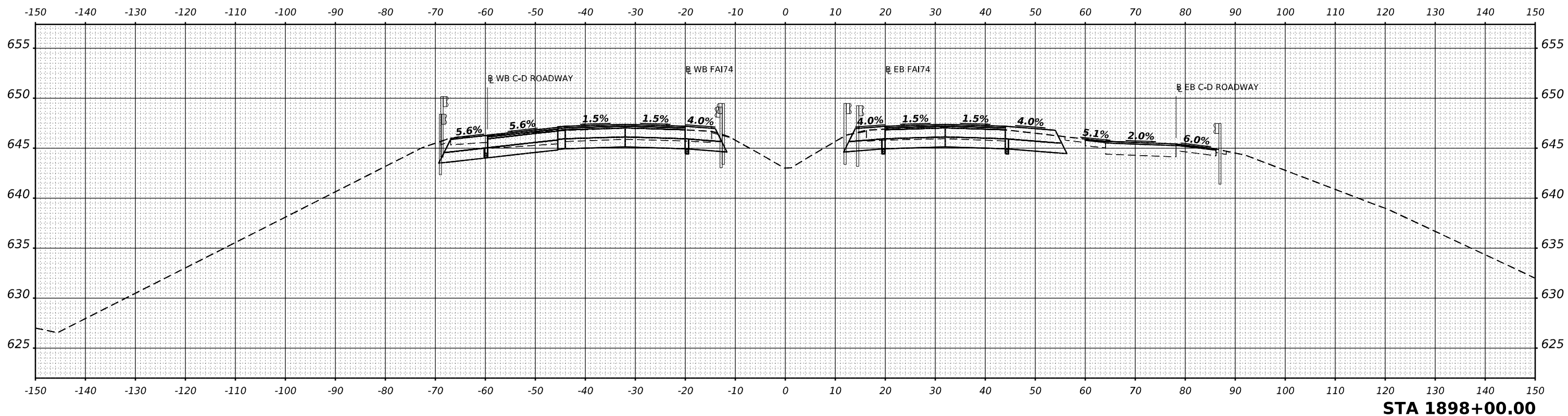
SCALE: SHEET 20 OF 78 SHEETS STA.

F.A.I. RTE.	SECTION	COUNTY	TOTAL SHEETS	SHEET NO.
74	(92-10.11,12)R	VERMILION	698	564
				CONTRACT NO. 70A29
				ILLINOIS FED. AID PROJECT

FINAL SURVEY	SURVEYED	DATE
NOTE BOOK	PLOTTED	
NO.	TEMPLATE	
	AREAS	
	CHECKED	



ORIGINAL SURVEY	SURVEYED	DATE
NOTE BOOK	PLOTTED	
NO.	TEMPLATE	
	AREAS	
	CHECKED	



MODEL SHEET - RCL174A - 1898+00.00 R2
 FILE NAME - S:\271019\271020\00 (18-43-26 DS 174 Damville)\CAD\CADD Sheets\05702929sh-F174-Rcon-VSC.dgn



USER NAME	= cadiaz
PLOT SCALE	= 0.16666633 1/ in.
PLOT DATE	= 3/24/2022

DESIGNED	-
DRAWN	-
CHECKED	-
DATE	-

REVISED	-
REVISED	-
REVISED	-
REVISED	-

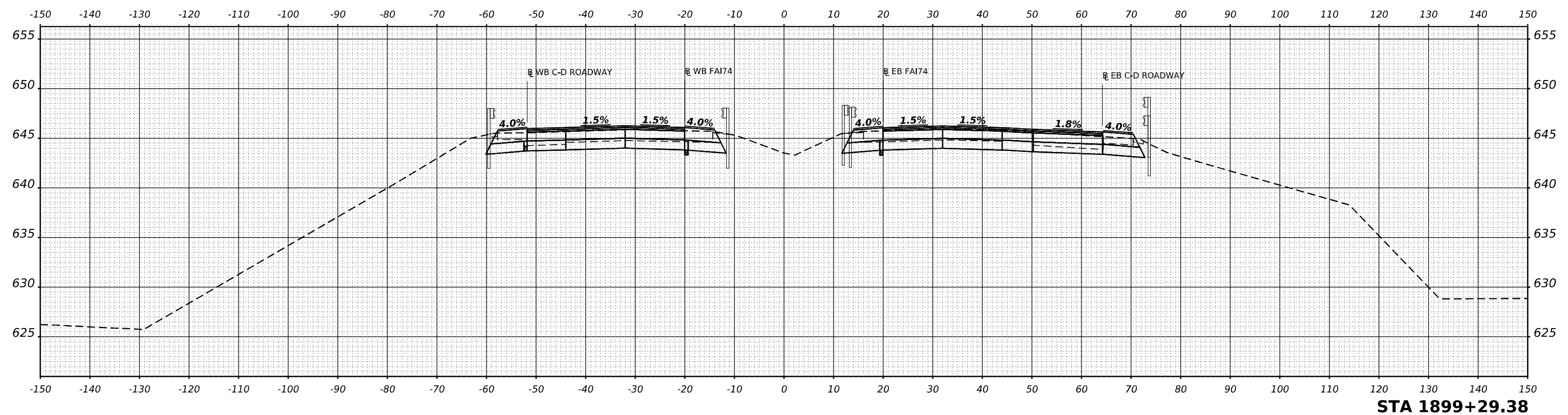
**STATE OF ILLINOIS
 DEPARTMENT OF TRANSPORTATION**

**INTERSTATE 74 REHABILITATION
 CROSS SECTIONS - MAINLINE RECONSTRUCTION**

SCALE: SHEET 21 OF 78 SHEETS STA.

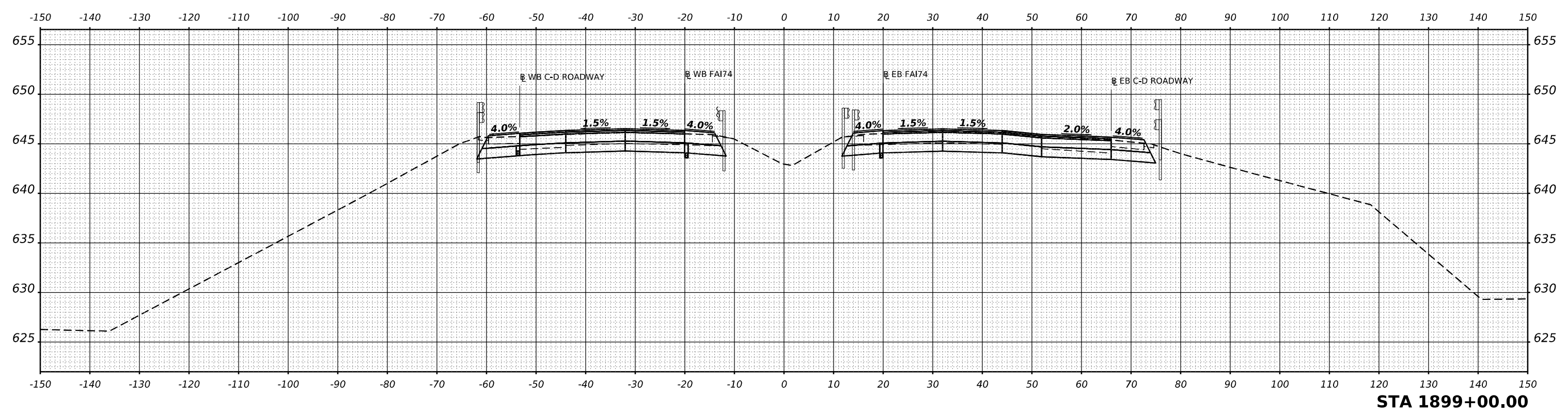
F.A.I. RTE.	SECTION	COUNTY	TOTAL SHEETS	SHEET NO.
74	(92-10.11,12)R	VERMILION	698	565
				CONTRACT NO. 70A29
				ILLINOIS FED. AID PROJECT

DATE	
BY	
SURVEYED	
PLOTTED	
TEMPLATE	
AREAS	
AREAS CHECKED	
FINAL SURVEY	
NOTE BOOK	
NO.	



STA 1899+29.38

DATE	
BY	
SURVEYED	
PLOTTED	
TEMPLATE	
AREAS	
AREAS CHECKED	
ORIGINAL SURVEY	
NOTE BOOK	
NO.	



STA 1899+00.00

MODEL SHEET - RCL174A - 1899+00.00 R2
FILE NAME - S:\271019\271020\00 (18)43-26 DS 174 Damville\CADD\CADD Sheets\05702929sh-F74-Recon-VSC.dgn



USER NAME	= cadiaz
DESIGNED	-
DRAWN	-
PLLOT SCALE	= 0.16666633 1/ in.
CHECKED	-
PLLOT DATE	= 3/24/2022
DATE	-

DESIGNED	-
DRAWN	-
CHECKED	-
DATE	-

REVISED	-
REVISED	-
REVISED	-
REVISED	-

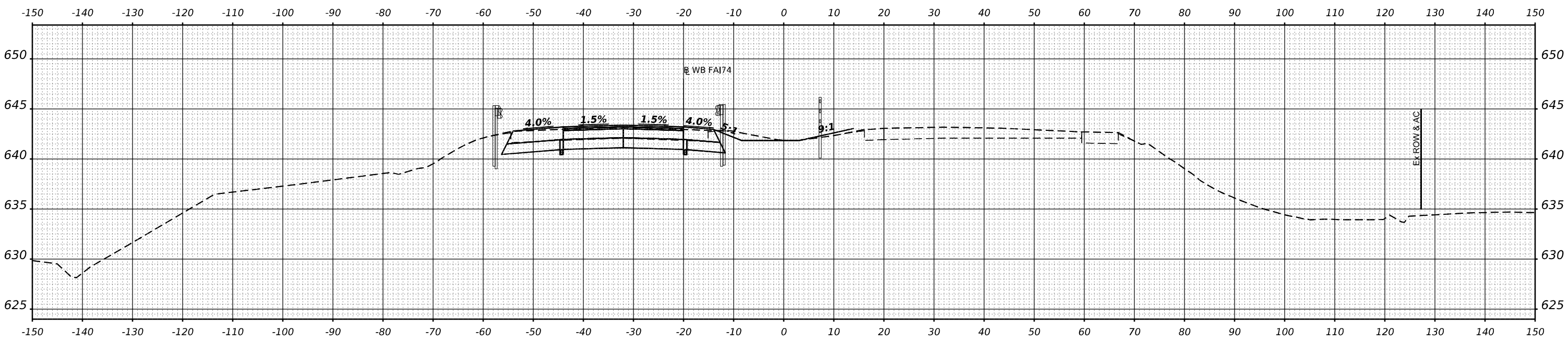
**STATE OF ILLINOIS
DEPARTMENT OF TRANSPORTATION**

**INTERSTATE 74 REHABILITATION
CROSS SECTIONS - MAINLINE RECONSTRUCTION**

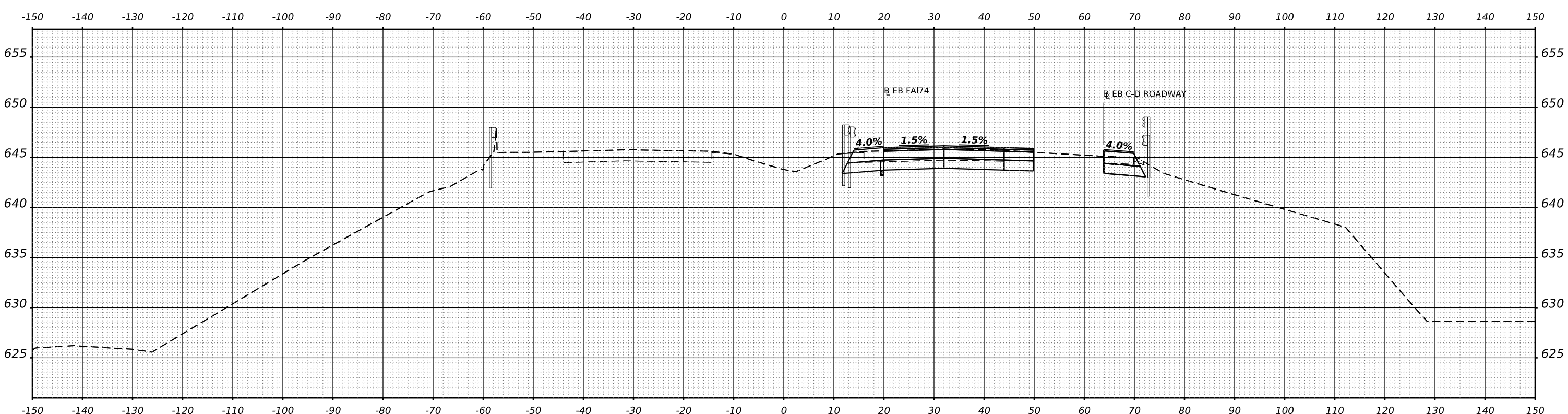
SCALE: SHEET 22 OF 78 SHEETS STA.

F.A.I. RTE.	SECTION	COUNTY	TOTAL SHEETS	SHEET NO.
74	(92-10.11,12)R	VERMILION	698	566
			CONTRACT NO. 70A29	
			ILLINOIS FED. AID PROJECT	

DATE	
BY	
FINAL SURVEY	SURVEYED
NOTE BOOK	PLOTTED
NO.	TEMPLATE
	AREAS
	CHECKED



DATE	
BY	
ORIGINAL SURVEY	SURVEYED
NOTE BOOK	PLOTTED
NO.	TEMPLATE
	AREAS
	CHECKED



MODEL SHEET - RCL174A - 1899+42.53 R2
 FILE NAME - S:\272019\27201902000\1899+42.53 R2 DS 174 Damville\CADD\CADD Sheets\05702929sh-fai74-recon-VSC.dgn



USER NAME =	cadiaz	DESIGNED -	REvised -
PLOT SCALE =	0.16666633 1/ in.	DRAWN -	REvised -
PLOT DATE =	3/24/2022	CHECKED -	REvised -
		DATE -	REvised -

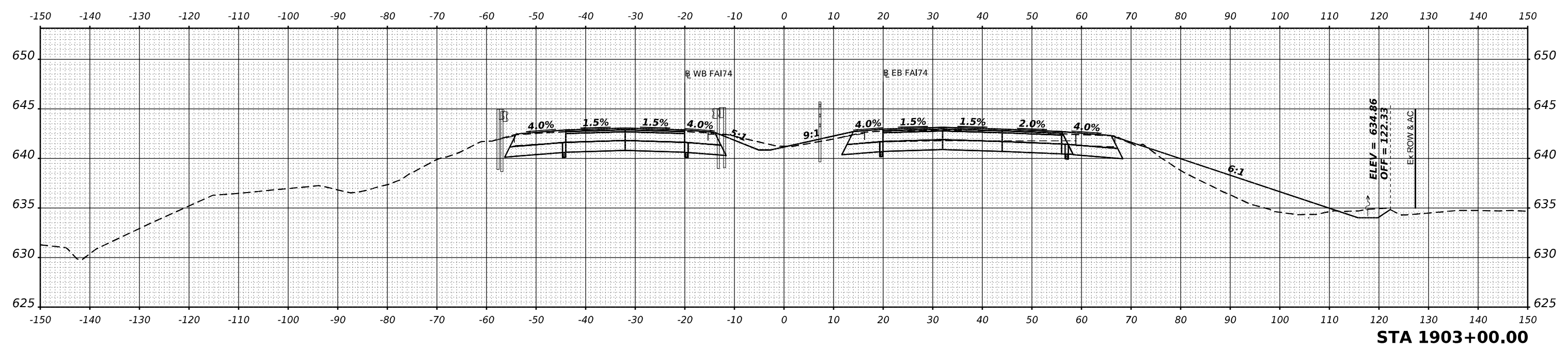
**STATE OF ILLINOIS
DEPARTMENT OF TRANSPORTATION**

**INTERSTATE 74 REHABILITATION
CROSS SECTIONS - MAINLINE RECONSTRUCTION**

SCALE: SHEET 23 OF 78 SHEETS STA.

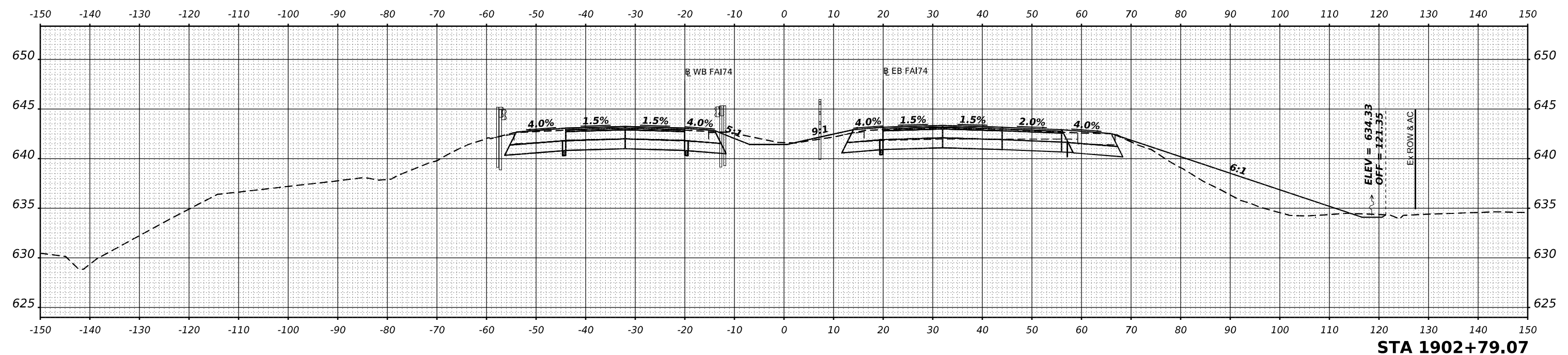
F.A.I. RTE.	SECTION	COUNTY	TOTAL SHEETS	SHEET NO.
74	(92-10,11,12)R	VERMILION	698	567
CONTRACT NO. 70A29				
ILLINOIS FED. AID PROJECT				

FINAL SURVEY NO.	SURVEYED	BY	DATE
NOTE BOOK	PLOTTED		
AREAS CHECKED	TEMPLATE		
	AREAS		
	CHECKED		



STA 1903+00.00

ORIGINAL SURVEY NO.	SURVEYED	BY	DATE
NOTE BOOK	PLOTTED		
AREAS CHECKED	TEMPLATE		
	AREAS		
	CHECKED		



STA 1902+79.07

MODEL SHEET - RCL174A - 1902+79.07 R2
 FILE NAME - S:\271019\271902000\1902+79.07 R2.dwg



USER NAME	= cadiaz
PLOT SCALE	= 0.16666633 1/1 in.
PLOT DATE	= 3/24/2022

DESIGNED	-
DRAWN	-
CHECKED	-
DATE	-

REVISED	-
REVISED	-
REVISED	-
REVISED	-

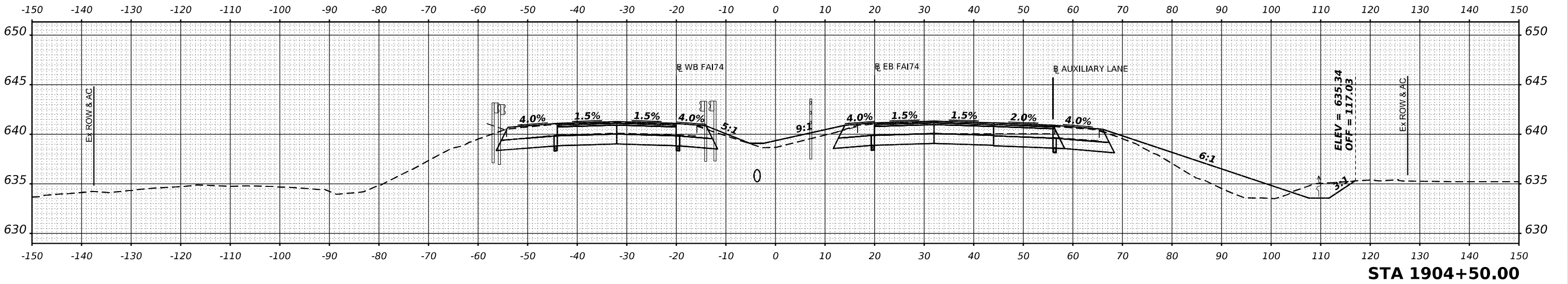
**STATE OF ILLINOIS
DEPARTMENT OF TRANSPORTATION**

**INTERSTATE 74 REHABILITATION
CROSS SECTIONS - MAINLINE RECONSTRUCTION**

SCALE: SHEET 24 OF 78 SHEETS STA.

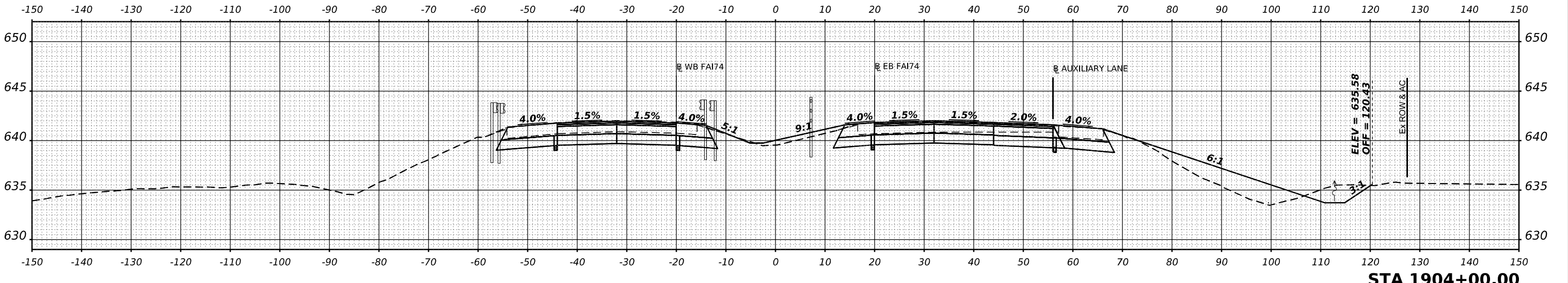
F.A.I. RTE.	SECTION	COUNTY	TOTAL SHEETS	SHEET NO.
74	(92-10.11,12)R	VERMILION	698	568
CONTRACT NO. 70A29				
ILLINOIS FED. AID PROJECT				

DATE	
BY	
NO.	
FINAL SURVEY	
PLOTTED	
TEMPLATE	
NOTE BOOK	
AREAS CHECKED	



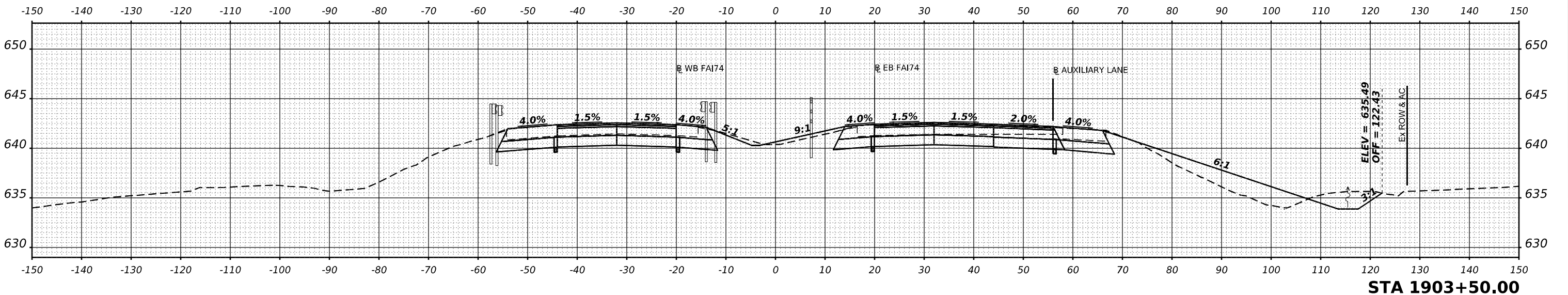
STA 1904+50.00

DATE	
BY	
NO.	
ORIGINAL SURVEY	
PLOTTED	
TEMPLATE	
NOTE BOOK	
AREAS CHECKED	



STA 1904+00.00

DATE	
BY	
NO.	
ORIGINAL SURVEY	
PLOTTED	
TEMPLATE	
NOTE BOOK	
AREAS CHECKED	



STA 1903+50.00

MODEL SHEET - RCL174A - 1903+50.00 R2
 FILE NAME - S:\271019\271020\00\1903+50.00 DS 174.Dwg (1903+50.00 R2) - FAI74-Recon-VSC.dwg



USER NAME = cadiaz	DESIGNED -	REVISED -
PLOT SCALE = 0.16666633 1/16"	DRAWN -	REVISED -
PLOT DATE = 3/24/2022	CHECKED -	REVISED -
	DATE -	REVISED -

**STATE OF ILLINOIS
 DEPARTMENT OF TRANSPORTATION**

**INTERSTATE 74 REHABILITATION
 CROSS SECTIONS - MAINLINE RECONSTRUCTION**

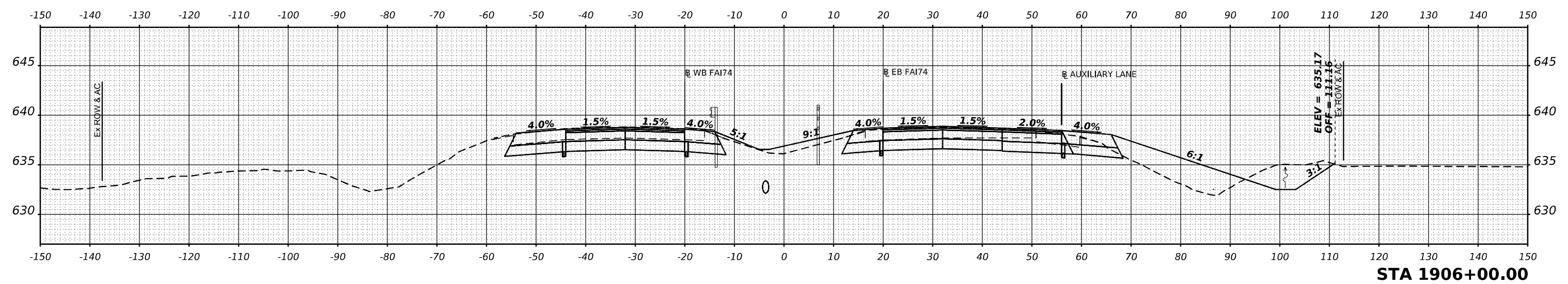
SCALE: SHEET 25 OF 78 SHEETS STA.

F.A.I. RTE. = 74	SECTION = (92-10,11,12)R	COUNTY = VERMILION	TOTAL SHEETS = 698	SHEET NO. = 569
CONTRACT NO. 70A29				
ILLINOIS FED. AID PROJECT				

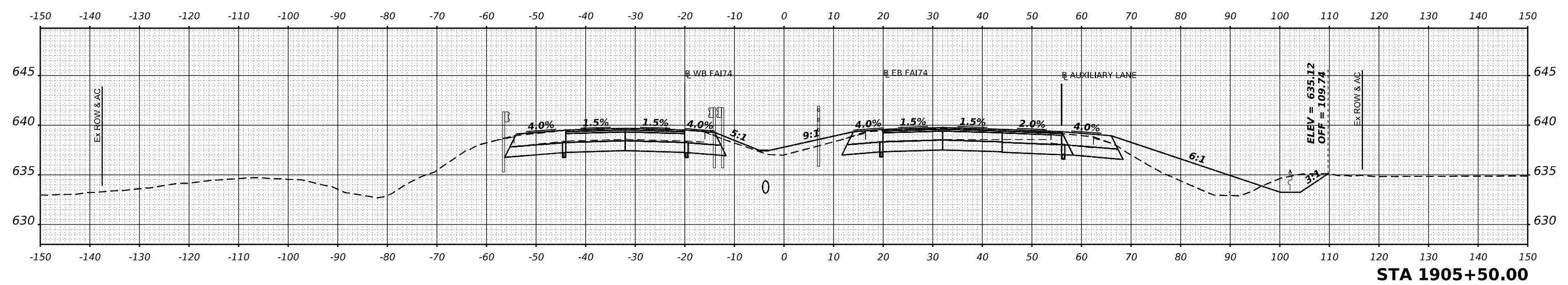
DATE	
BY	
FINAL SURVEY	
PLOTTED	
TEMPLATE	
NOTE BOOK	
AREAS CHECKED	
NO.	

DATE	
BY	
ORIGINAL SURVEY	
PLOTTED	
TEMPLATE	
NOTE BOOK	
AREAS CHECKED	
NO.	

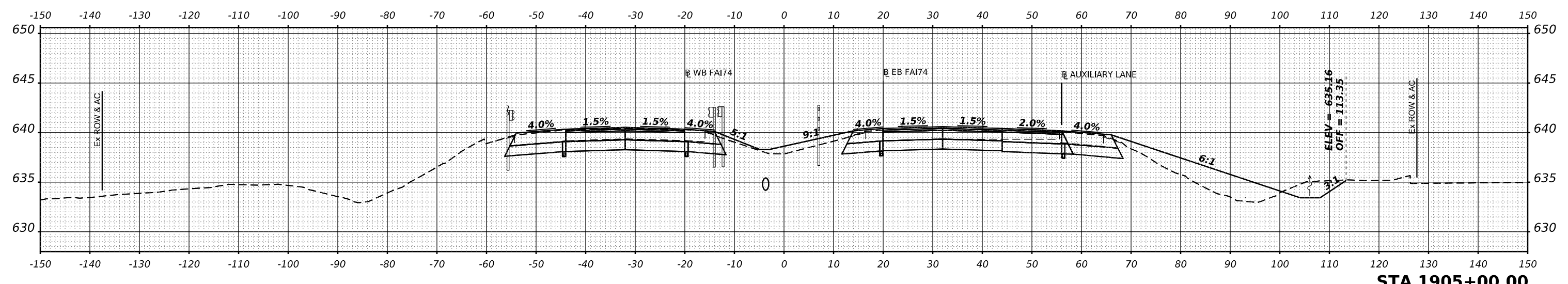
MODEL SHEET - RCL174A - 1905+00.00 R2
 FILE NAME - S:\271019\271920\00 (13-45-26 DS 174 Danville)\CADD\CADD Sheets\0570\292sh-F74-Recon-VSC.dgn



STA 1906+00.00



STA 1905+50.00



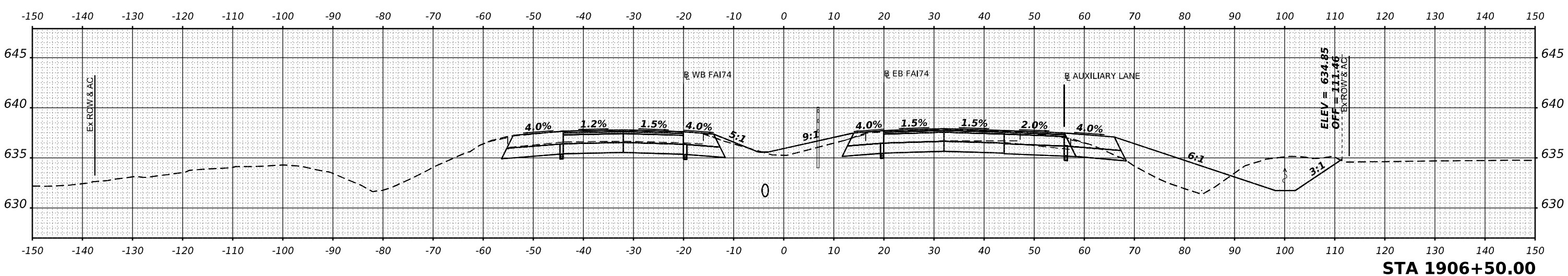
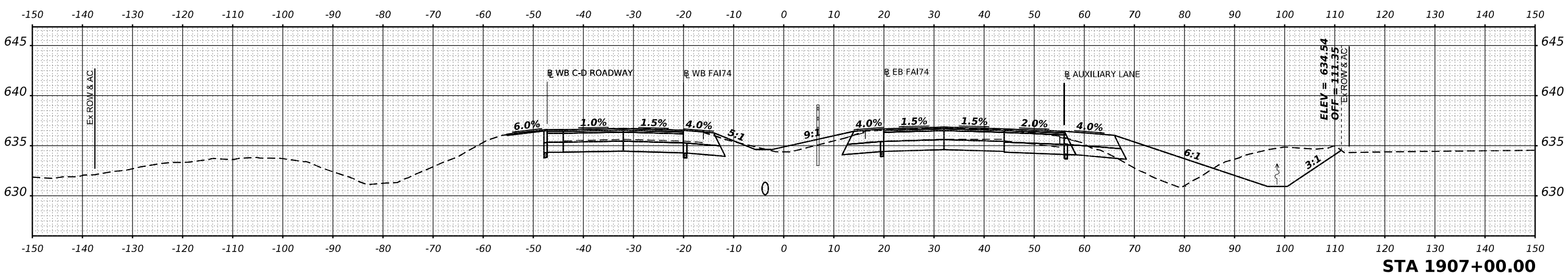
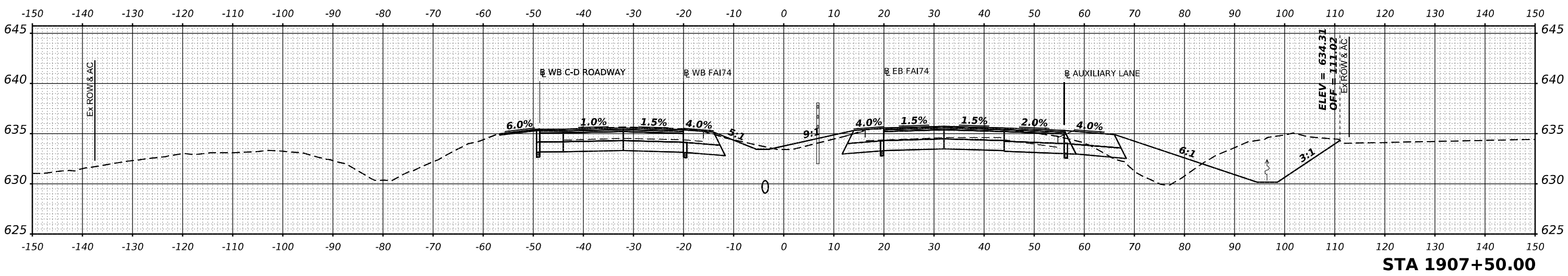
STA 1905+00.00

	USER NAME = cadiaz	DESIGNED -	REVISED -	STATE OF ILLINOIS DEPARTMENT OF TRANSPORTATION	INTERSTATE 74 REHABILITATION CROSS SECTIONS - MAINLINE RECONSTRUCTION	F.A.I. RTE. = 74	SECTION = (92-10.11,12)R	COUNTY = VERMILION	TOTAL SHEETS = 698	SHEET NO. = 570	
	PLOT SCALE = 0.16666633 1/16"	CHECKED -	REVISED -			SCALE: =	SHEET 26 OF 78 SHEETS	STA. =	CONTRACT NO. 70A29		
	PLOT DATE = 3/24/2022	DATE -	REVISED -						ILLINOIS FED. AID PROJECT		

DATE	
BY	
DESIGNED	
DRAWN	
CHECKED	
REVISIONS	
NO.	

DATE	
BY	
DESIGNED	
DRAWN	
CHECKED	
REVISIONS	
NO.	

MODEL SHEET - RCL174A - 1906+50.00 R2
 FILE NAME - S:\27\019\31920200\1906+50.00\1906+50.00 R2.dwg



USER NAME	= cadiaz	DESIGNED	-	REVISED	-
PLOT SCALE	= 0.16666633 1/16	DRAWN	-	REVISED	-
PLOT DATE	= 3/24/2022	CHECKED	-	REVISED	-
		DATE	-	REVISED	-

**STATE OF ILLINOIS
DEPARTMENT OF TRANSPORTATION**

**INTERSTATE 74 REHABILITATION
CROSS SECTIONS - MAINLINE RECONSTRUCTION**

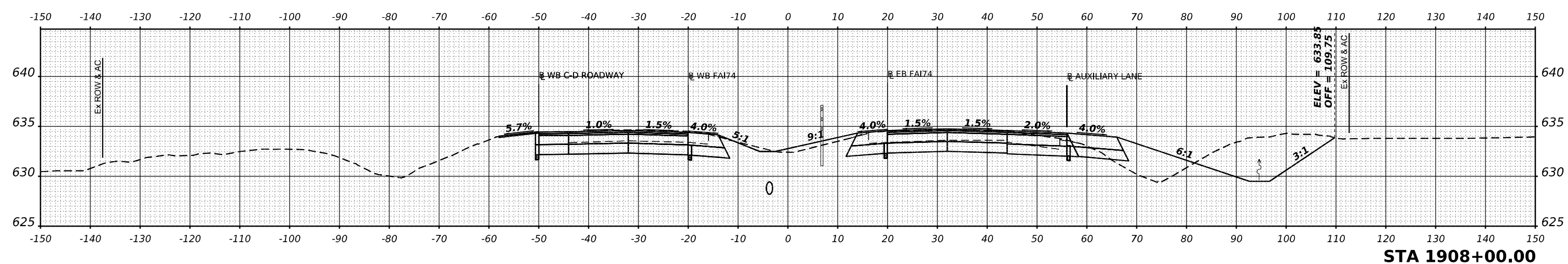
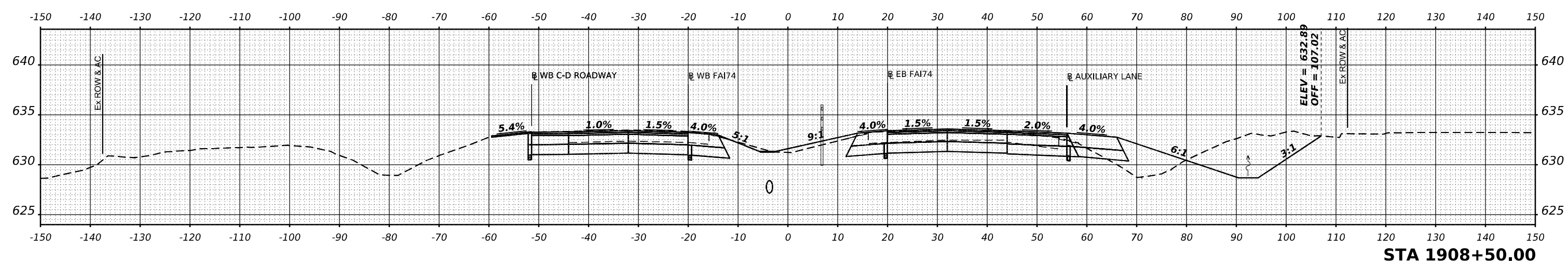
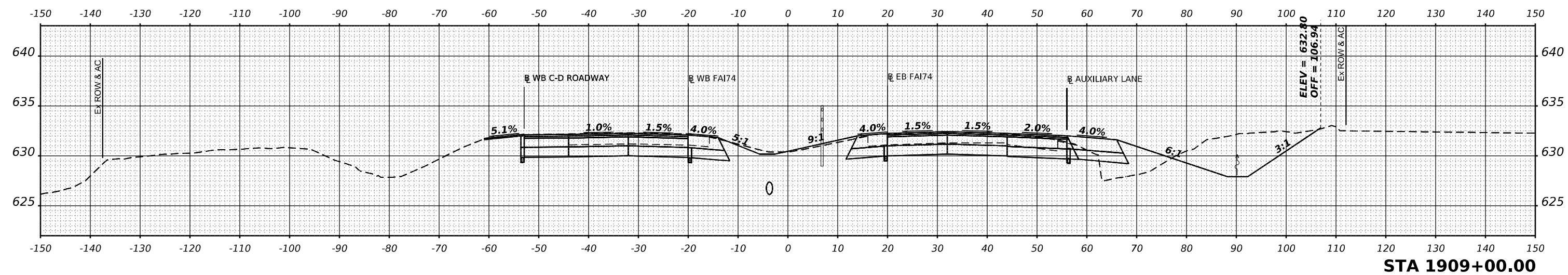
SCALE: SHEET 27 OF 78 SHEETS STA.

F.A.I. RTE.	SECTION	COUNTY	TOTAL SHEETS	SHEET NO.
74	(92-10,11,12)R	VERMILION	698	571
				CONTRACT NO. 70A29
				ILLINOIS FED. AID PROJECT

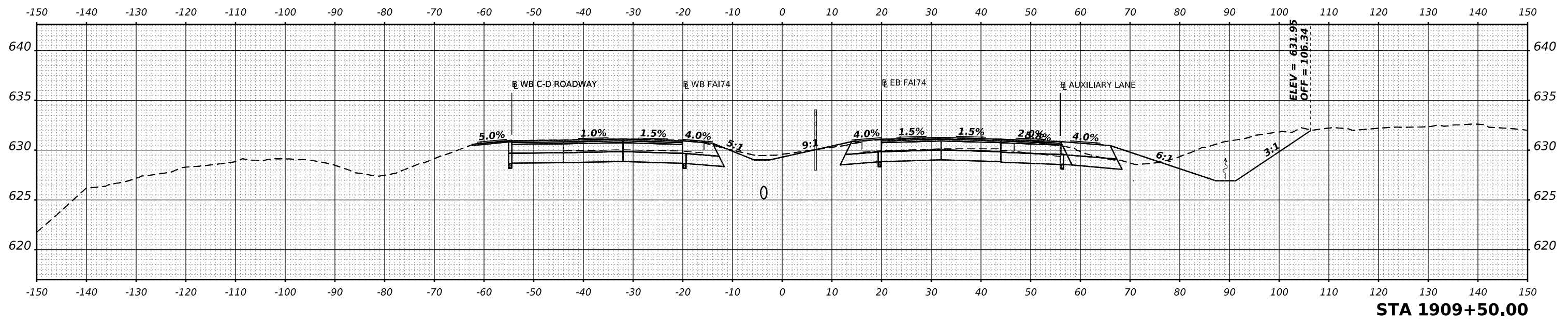
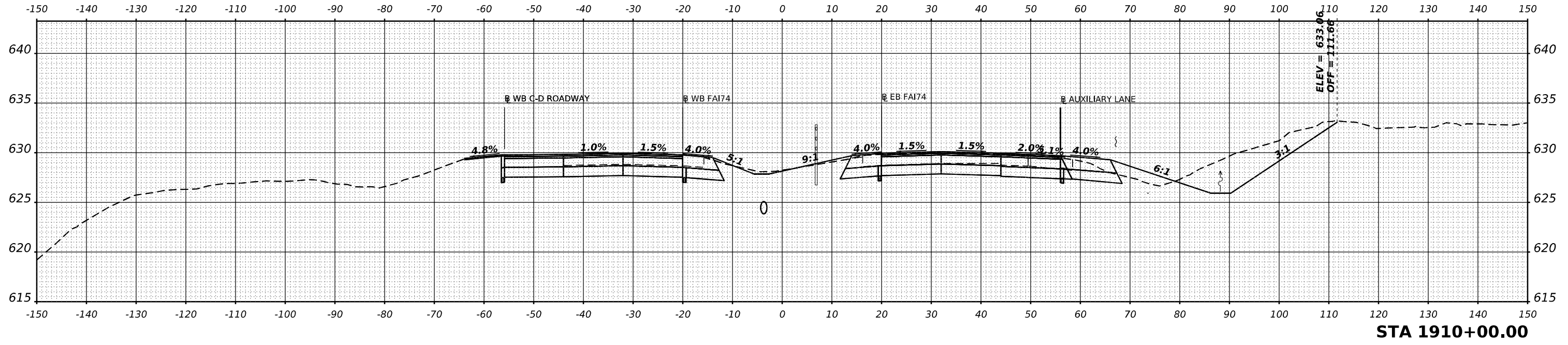
BY	DATE
SURVEYED	
PLOTTED	
TEMPLATE	
AREAS	
CHECKED	
NO.	

BY	DATE
SURVEYED	
PLOTTED	
TEMPLATE	
AREAS	
CHECKED	
NO.	

MODEL SHEET - RCL174A - 1908+00.00 R3
 FILE NAME - S:\27\2019\27192020\13-426 DS 174 Drawings\CADD\CADD Sheets\0570292sh-F74-Recon-VSC.dgn



FINAL SURVEY NO.	SURVEYED BY	DATE



ORIGINAL SURVEY NO.	SURVEYED BY	DATE

MODEL SHEET - RCL174A - 1909+50.00 R3
 FILE NAME - S:\272019\272020\00 (19+50) DS 174 Danville\CADD\CADD Sheets\05702929sh-F74-Recon-VSC.dgn



USER NAME =	cadiaz	DESIGNED -		REVISED -	
PLOT SCALE =	0.16666633 1/16 in.	DRAWN -		REVISED -	
PLOT DATE =	3/24/2022	CHECKED -		REVISED -	
		DATE -		REVISED -	

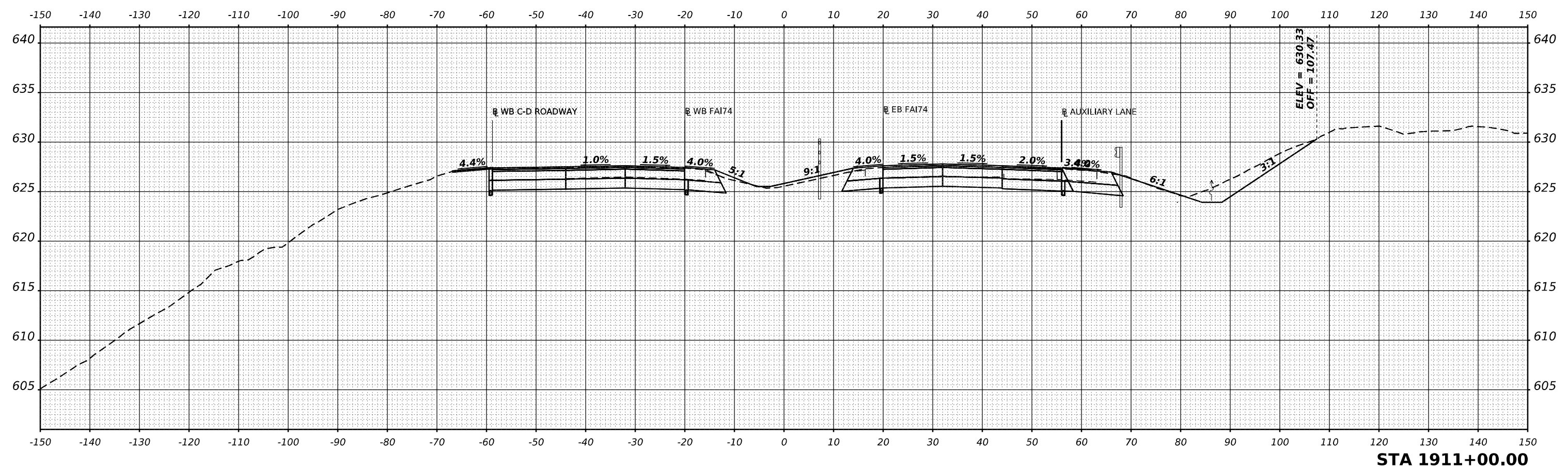
**STATE OF ILLINOIS
 DEPARTMENT OF TRANSPORTATION**

**INTERSTATE 74 REHABILITATION
 CROSS SECTIONS - MAINLINE RECONSTRUCTION**

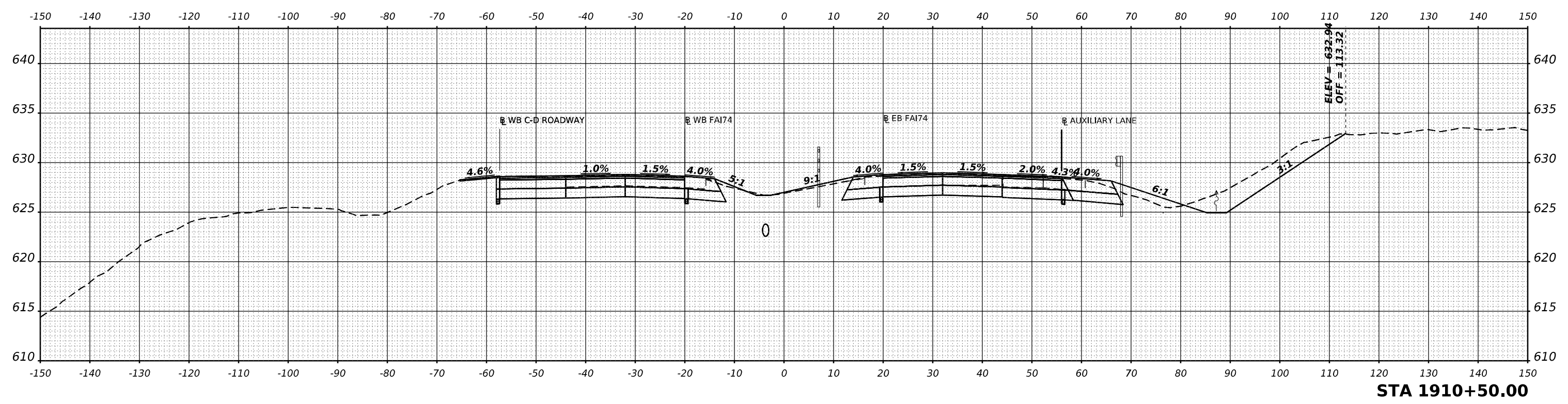
SCALE: SHEET 29 OF 78 SHEETS STA.

F.A.I. RTE.	SECTION	COUNTY	TOTAL SHEETS	SHEET NO.
74	(92-10.11,12)R	VERMILION	698	573
				CONTRACT NO. 70A29
ILLINOIS FED. AID PROJECT				

DATE	
BY	
SURVEYED	
PLOTTED	
TEMPLATE	
AREAS	
CHECKED	
FINAL SURVEY	
NOTE BOOK	
NO.	



DATE	
BY	
SURVEYED	
PLOTTED	
TEMPLATE	
AREAS	
CHECKED	
ORIGINAL SURVEY	
NOTE BOOK	
NO.	



MODEL SHEET - RCLF74A - 1910+50.00 R3
 FILE NAME - S:\271019\271920\00\1910+50.00 DS 174 Damville\CAD\CAD Sheets\05702929sh-F74Rcon-VSC.dgn



USER NAME	= cadiaz
PLOT SCALE	= 0.16666633 1/In.
PLOT DATE	= 3/24/2022

DESIGNED	-
DRAWN	-
CHECKED	-
DATE	-

REVISED	-
REVISED	-
REVISED	-
REVISED	-

**STATE OF ILLINOIS
 DEPARTMENT OF TRANSPORTATION**

**INTERSTATE 74 REHABILITATION
 CROSS SECTIONS - MAINLINE RECONSTRUCTION**

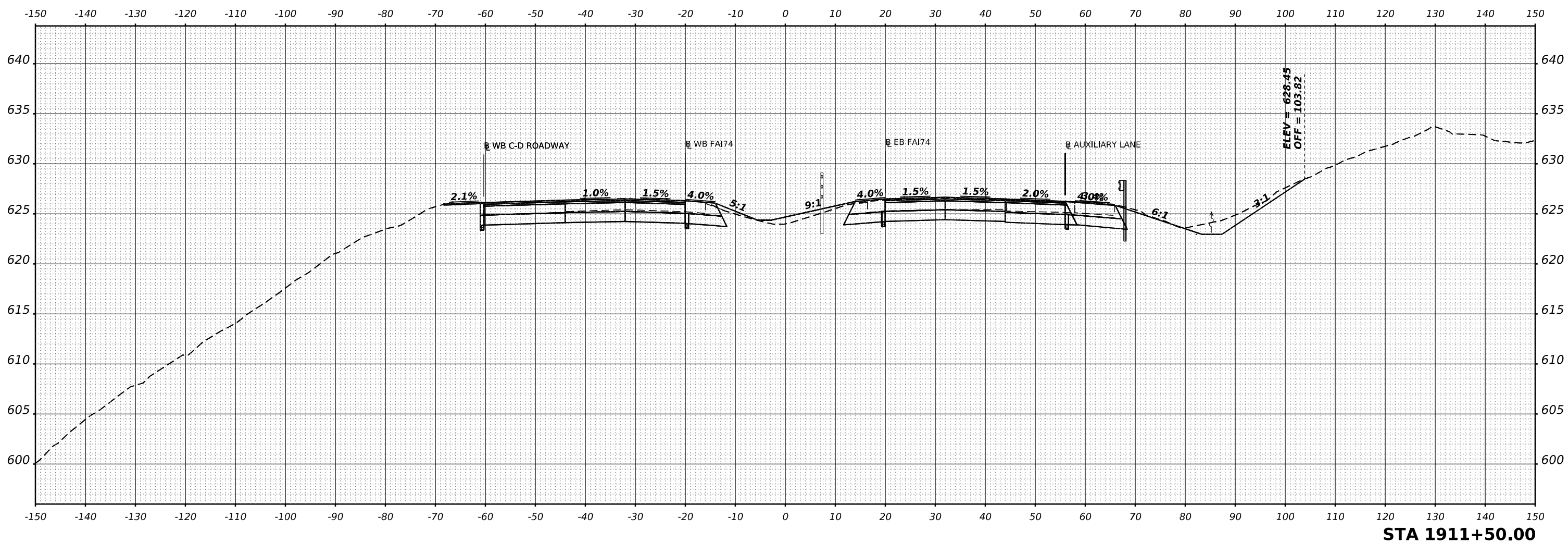
SCALE: SHEET 30 OF 78 SHEETS STA.

F.A.I. RTE.	SECTION	COUNTY	TOTAL SHEETS	SHEET NO.
74	(92-10.11,12)R	VERMILION	698	574
				CONTRACT NO. 70A29
ILLINOIS FED. AID PROJECT				

FINAL SURVEY NO.	SURVEYED PLOTTED AREAS CHECKED	BY	DATE

ORIGINAL SURVEY NO.	SURVEYED PLOTTED AREAS CHECKED	BY	DATE

MODEL SHEET - RCL174A - 1911+50.00 R3
 FILE NAME: S:\27\2019\271920200 (13-426 DS 174 Damville)\CAD\CAD SHEETS\05702929sh-F174-Recon-VSC.dgn



USER NAME = cadiaz	DESIGNED -	REVISED -
PLOT SCALE = 0.16666633 1/ in.	DRAWN -	REVISED -
PLOT DATE = 3/24/2022	CHECKED -	REVISED -
	DATE -	REVISED -

**STATE OF ILLINOIS
DEPARTMENT OF TRANSPORTATION**

**INTERSTATE 74 REHABILITATION
CROSS SECTIONS - MAINLINE RECONSTRUCTION**

SCALE: SHEET 31 OF 78 SHEETS STA.

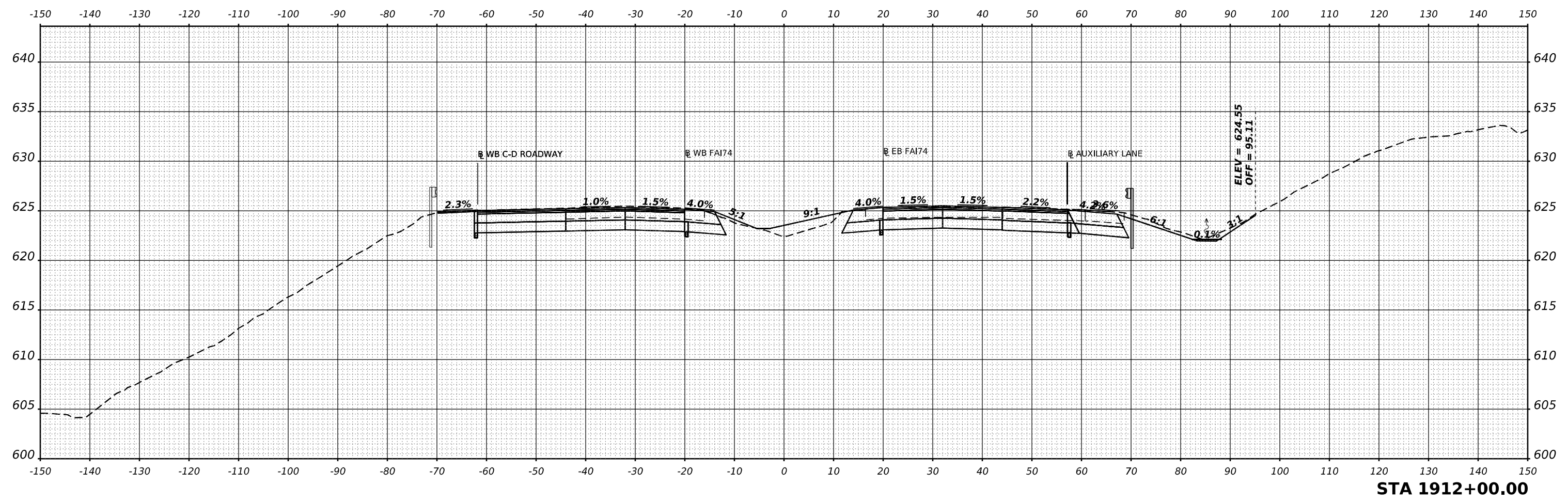
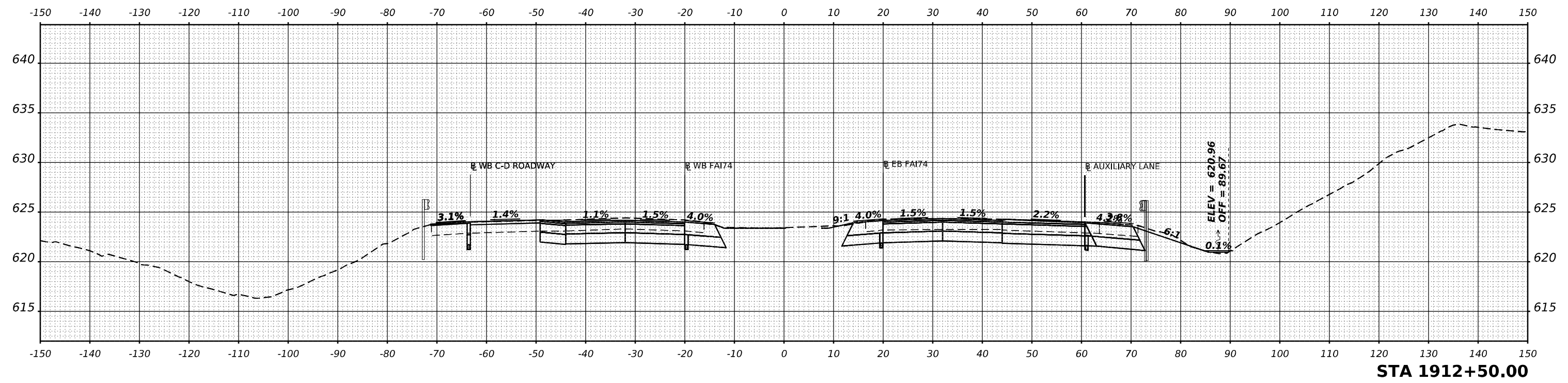
F.A.I. RTE.	SECTION	COUNTY	TOTAL SHEETS	SHEET NO.
74	(92-10.11,12)R	VERMILION	698	575
CONTRACT NO. 70A29				

ILLINOIS FED. AID PROJECT

DATE	
BY	
FINAL SURVEY	SURVEYED
NOTE BOOK	PLOTTED
NO.	TEMPLATE
	AREAS
	CHECKED

DATE	
BY	
ORIGINAL SURVEY	SURVEYED
NOTE BOOK	PLOTTED
NO.	TEMPLATE
	AREAS
	CHECKED

MODEL SHEET - RCL174A - 1912+00.00 R3
 FILE NAME: S:\271019\1912+00.00 (13-4-26 DS 174 Damville)\CAD\CADD Sheets\0570\292sh174R174Recon-VSC.dgn



USER NAME = cadiaz	DESIGNED -	REVISED -
PLOT SCALE = 0.16666633 1/16"	DRAWN -	REVISED -
PLOT DATE = 3/24/2022	CHECKED -	REVISED -
	DATE -	REVISED -

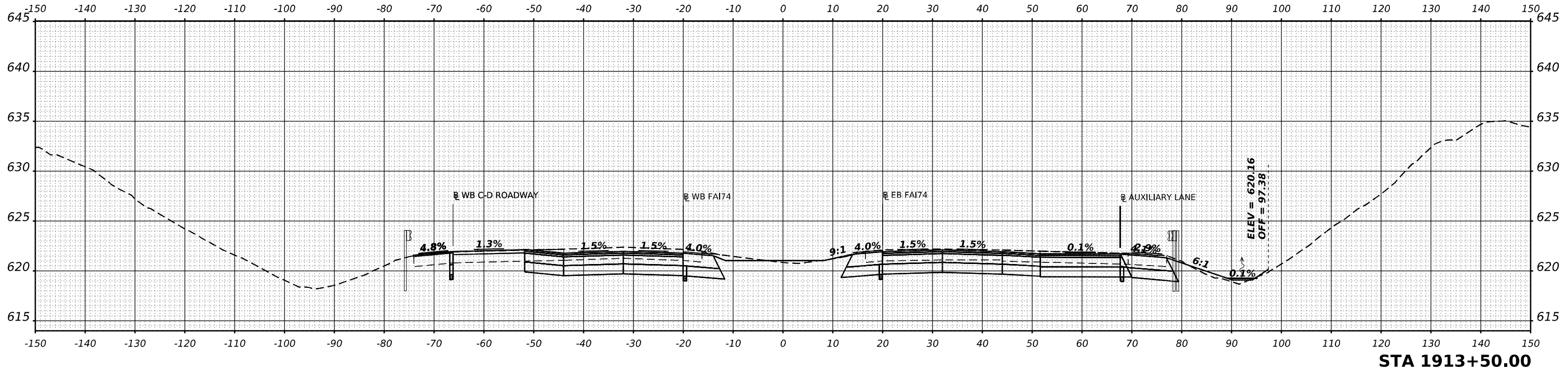
**STATE OF ILLINOIS
DEPARTMENT OF TRANSPORTATION**

**INTERSTATE 74 REHABILITATION
CROSS SECTIONS - MAINLINE RECONSTRUCTION**

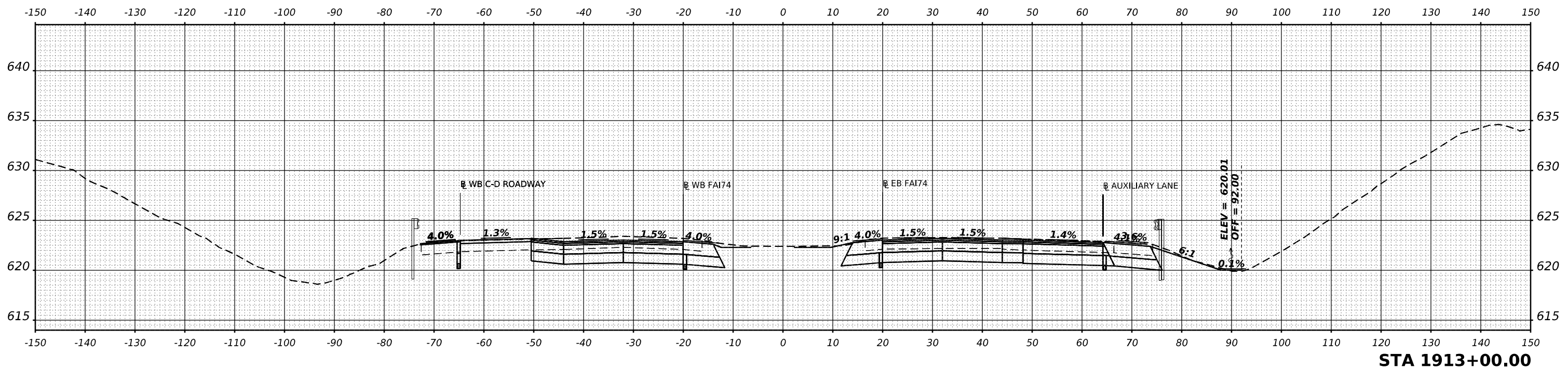
SCALE: SHEET 32 OF 78 SHEETS STA.

F.A.I. RTE.	SECTION	COUNTY	TOTAL SHEETS	SHEET NO.
74	(92-10.11,12)R	VERMILION	698	576
CONTRACT NO. 70A29				
ILLINOIS FED. AID PROJECT				

DATE	
BY	
SURVEYED	
PLOTTED	
TEMPLATE	
NOTE BOOK	
AREAS CHECKED	
NO.	



STA 1913+50.00



STA 1913+00.00

MODEL SHEET - RCLF74A - 1913+00.00 R3
FILE NAME - S:\2710019\2710019_1913+00.00 (1913+00.00) - R3.dwg

DATE	
BY	
SURVEYED	
PLOTTED	
TEMPLATE	
NOTE BOOK	
AREAS CHECKED	
NO.	



USER NAME	= cadiaz
PLOT SCALE	= 0.16666633 1/ in.
PLOT DATE	= 3/24/2022

DESIGNED -	
DRAWN -	
CHECKED -	
DATE -	

REVISED -	
REVISED -	
REVISED -	
REVISED -	

**STATE OF ILLINOIS
DEPARTMENT OF TRANSPORTATION**

**INTERSTATE 74 REHABILITATION
CROSS SECTIONS - MAINLINE RECONSTRUCTION**

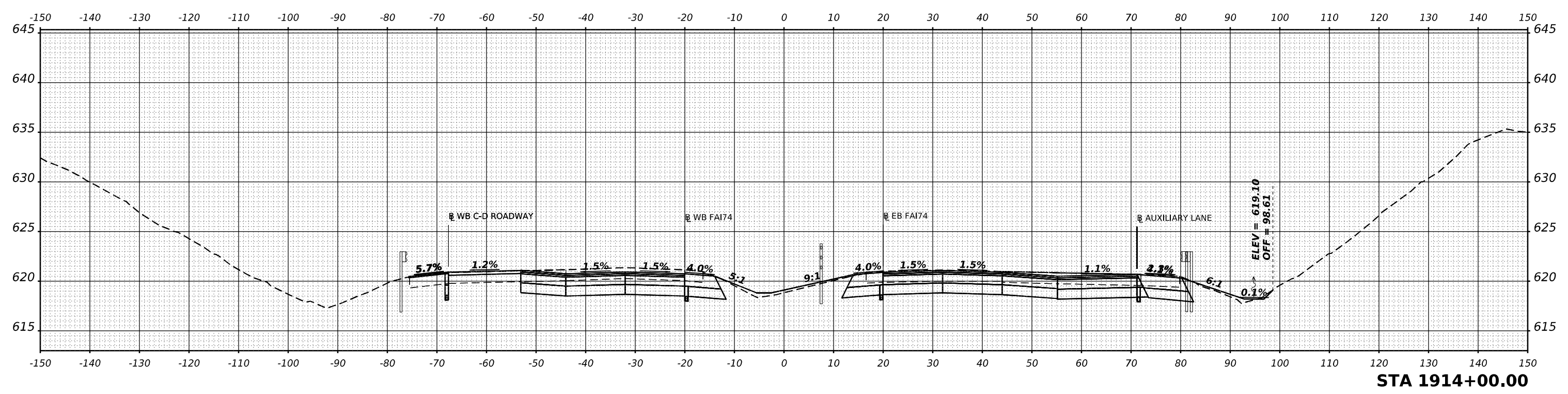
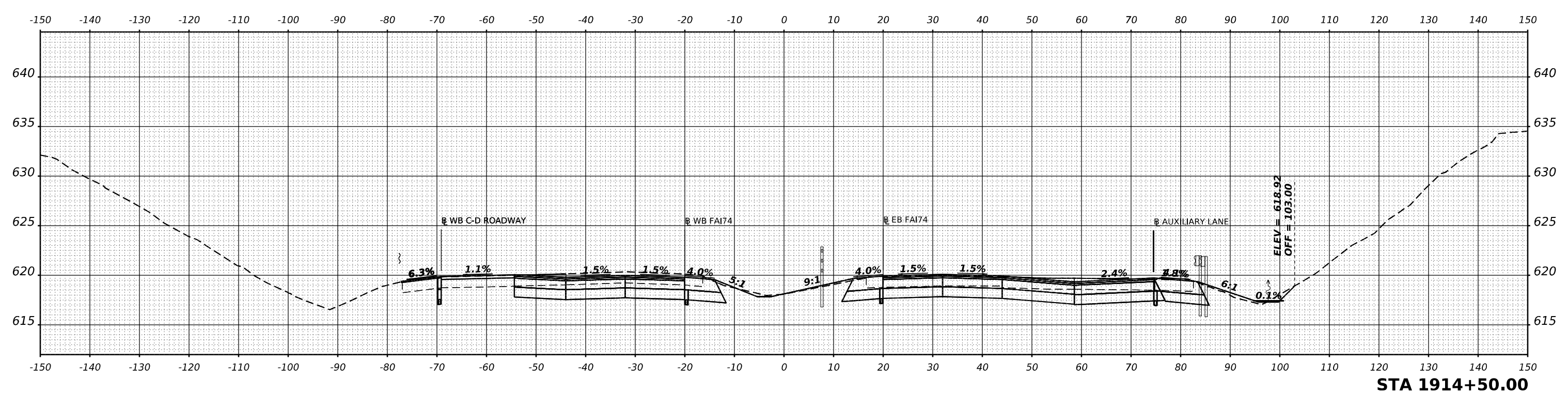
SCALE: SHEET 33 OF 78 SHEETS STA.

F.A.I. RTE.	SECTION	COUNTY	TOTAL SHEETS	SHEET NO.
74	(92-10.11,12)R	VERMILION	698	577
				CONTRACT NO. 70A29
				ILLINOIS FED. AID PROJECT

DATE	
BY	
FINAL SURVEY	SURVEYED
NOTE BOOK	PLOTTED
NO.	TEMPLATE
	AREAS
	CHECKED

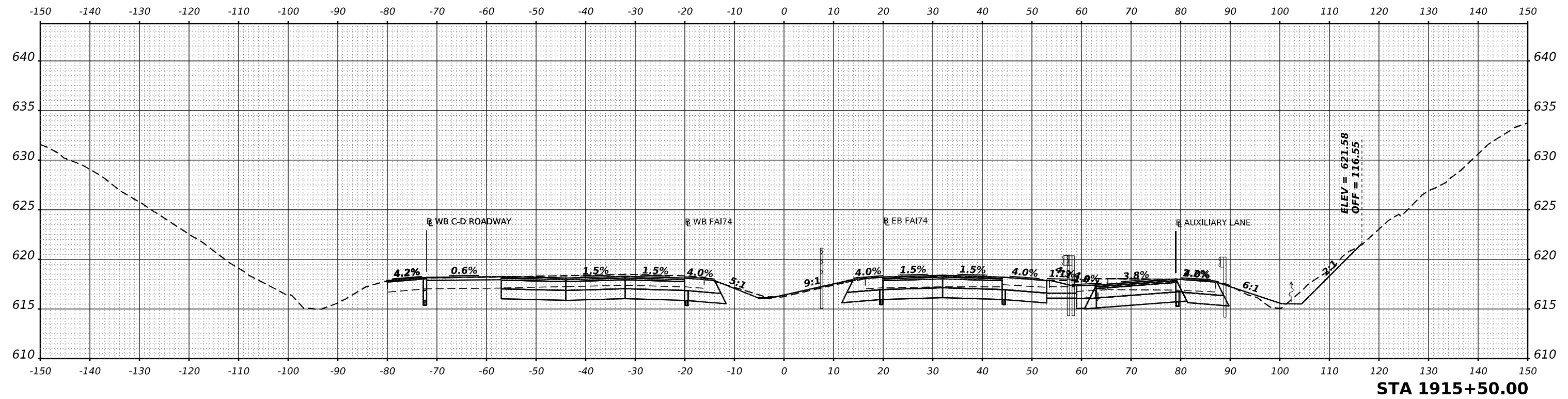
DATE	
BY	
ORIGINAL SURVEY	SURVEYED
NOTE BOOK	PLOTTED
NO.	TEMPLATE
	AREAS
	CHECKED

MODEL SHEET - RCL174A - 1914+00.00 R3
 FILE NAME - S:\27019\27019\27020\00 (13-13-26 DS 174 Danville)\CAD\CADD Sheets\05702020shc-F74-Recon-VSC.dgn

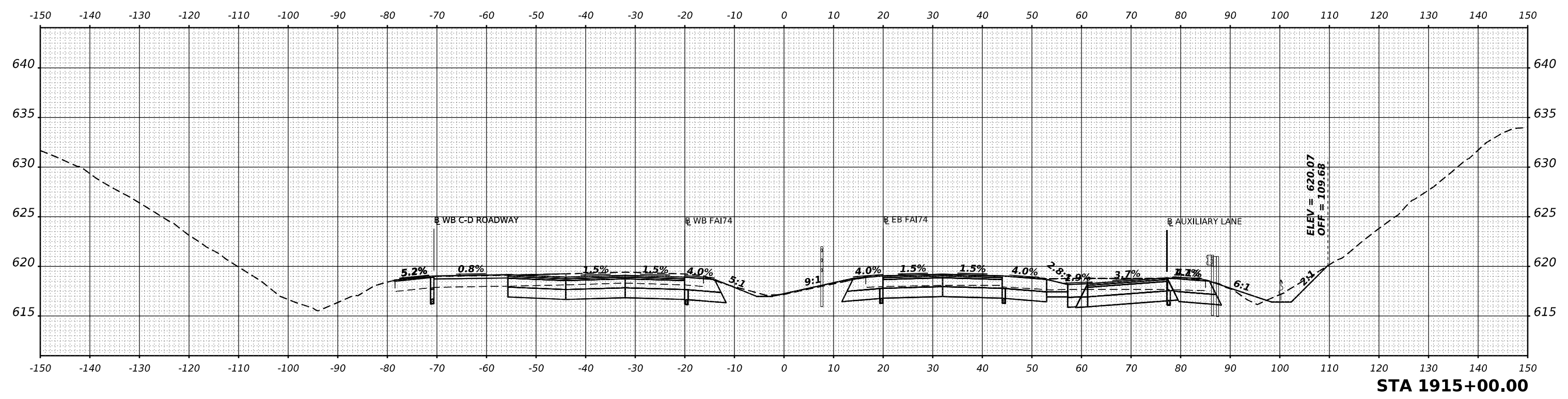


	USER NAME = cadiaz	DESIGNED -	REVISED -	STATE OF ILLINOIS DEPARTMENT OF TRANSPORTATION	INTERSTATE 74 REHABILITATION CROSS SECTIONS - MAINLINE RECONSTRUCTION	F.A.I. RTE. 74	SECTION (92-10.11,12)R	COUNTY VERMILION	TOTAL SHEETS 698	SHEET NO. 578	
	PLOT SCALE = 0.16666633 1/16 in.	CHECKED -	REVISED -			CONTRACT NO. 70A29					
	PLOT DATE = 3/24/2022	DATE -	REVISED -			ILLINOIS FED. AID PROJECT					
	SCALE: SHEET 34 OF 78 SHEETS STA.										

DATE	
BY	
SURVEYED	
PLOTTED	
TEMPLATE	
AREAS	
CHECKED	
FINAL SURVEY	
NOTE BOOK	
NO.	



DATE	
BY	
SURVEYED	
PLOTTED	
TEMPLATE	
AREAS	
CHECKED	
ORIGINAL SURVEY	
NOTE BOOK	
NO.	



MODEL SHEET - RCL174A - 1915+00.00 R3
 FILE NAME - S:\27\019\231\920200 (13-426 DS 174 Danville)\CADD\CADD Sheets\0570222sh-F174-R3con-VSC.dgn



USER NAME	= cadiaz
PLOT SCALE	= 0.16666633 1/16 in.
PLOT DATE	= 3/24/2022

DESIGNED	-
DRAWN	-
CHECKED	-
DATE	-

REVISED	-
REVISED	-
REVISED	-
REVISED	-

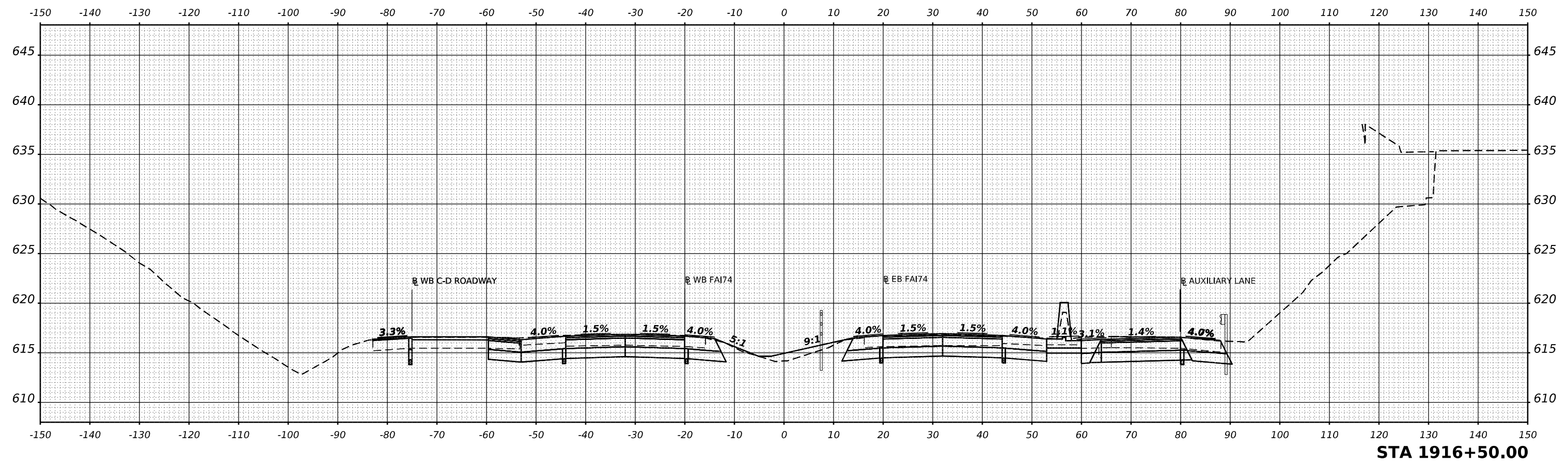
**STATE OF ILLINOIS
 DEPARTMENT OF TRANSPORTATION**

**INTERSTATE 74 REHABILITATION
 CROSS SECTIONS - MAINLINE RECONSTRUCTION**

SCALE: SHEET 35 OF 78 SHEETS STA.

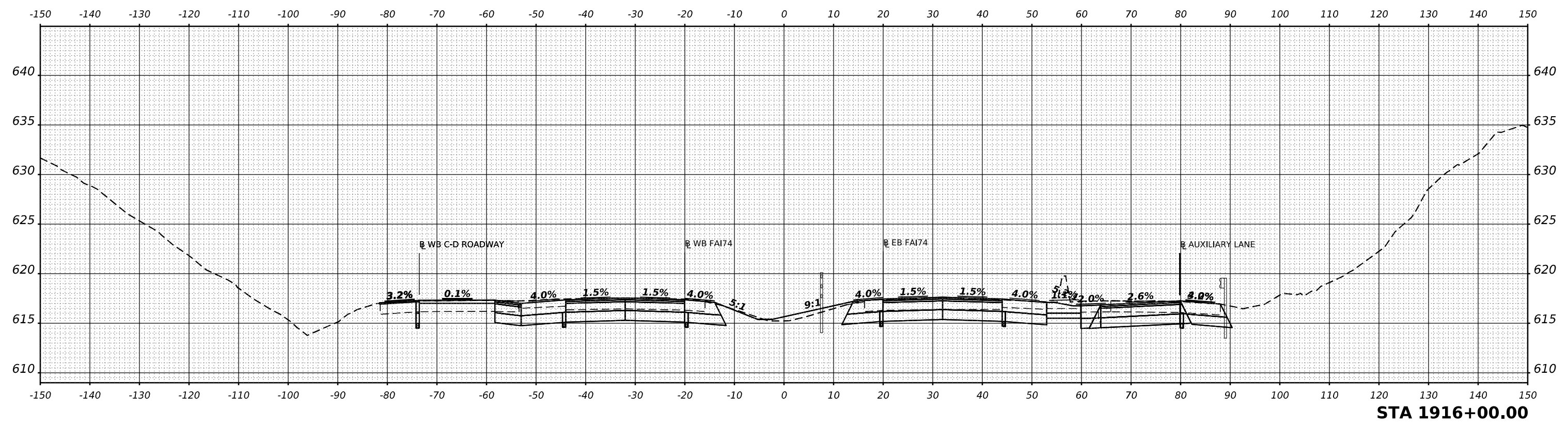
F.A.I. RTE.	SECTION	COUNTY	TOTAL SHEETS	SHEET NO.
74	(92-10,11,12)R	VERMILION	698	579
CONTRACT NO. 70A29				
ILLINOIS FED. AID PROJECT				

FINAL SURVEY	SURVEYED	DATE
NOTE BOOK	PLOTTED	BY
NO.	TEMPLATE	
	AREAS	
	CHECKED	



STA 1916+50.00

ORIGINAL SURVEY	SURVEYED	DATE
NOTE BOOK	PLOTTED	BY
NO.	TEMPLATE	
	AREAS	
	CHECKED	



STA 1916+00.00

MODEL SHEET - RCL174A - 1916+00.00 R3
FILE NAME - S:\271019\271019\2020\1916+00.00 (1916+00.00) - R3.dwg



USER NAME	= cadiaz
PLOT SCALE	= 0.16666633 1/1 in.
PLOT DATE	= 3/24/2022

DESIGNED	-
DRAWN	-
CHECKED	-
DATE	-

REVISED	-
REVISED	-
REVISED	-
REVISED	-

STATE OF ILLINOIS
DEPARTMENT OF TRANSPORTATION

INTERSTATE 74 REHABILITATION
CROSS SECTIONS - MAINLINE RECONSTRUCTION

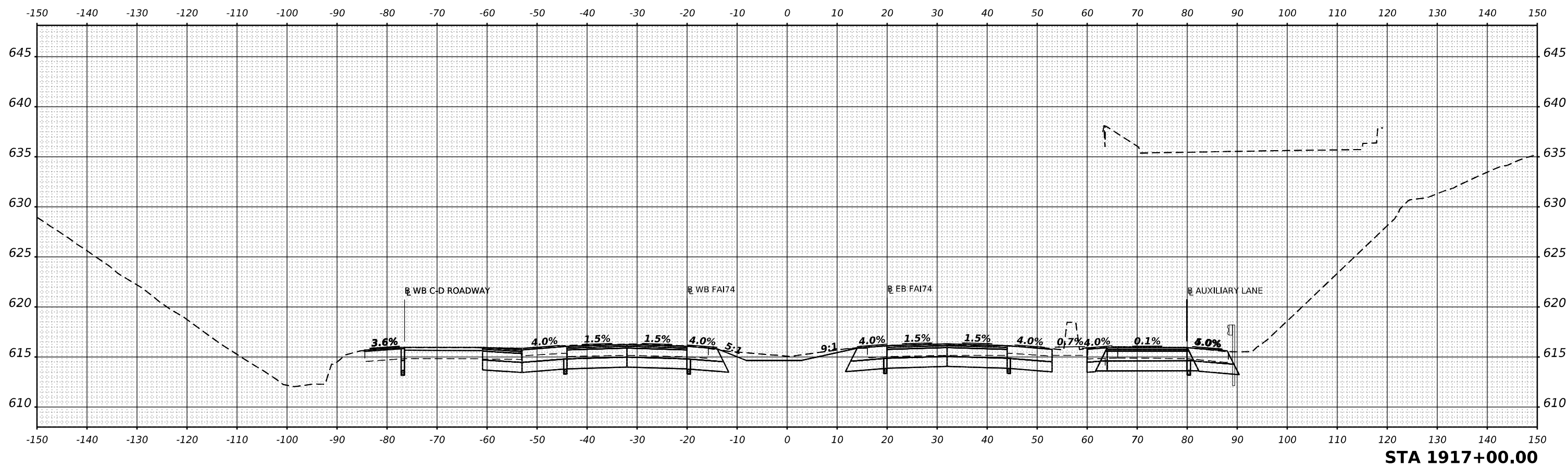
SCALE: SHEET 36 OF 78 SHEETS STA.

F.A.I. RTE.	SECTION	COUNTY	TOTAL SHEETS	SHEET NO.
74	(92-10.11,12)R	VERMILION	698	580
				CONTRACT NO. 70A29
				ILLINOIS FED. AID PROJECT

FINAL SURVEY NO.	SURVEYED PLOTTED TEMPLATE AREAS CHECKED	BY	DATE

ORIGINAL SURVEY NO.	SURVEYED PLOTTED TEMPLATE AREAS CHECKED	BY	DATE

MODEL SHEET - RCL174A - 1917+00.00 R3
 FILE NAME - S:\271019\271019\2020\113-45-26 DS 174 Danville\CADD\CADD Sheets\05702922sh-F174Recon-VSC.dgn



STA 1917+00.00



USER NAME = cadiaz	DESIGNED -	REVISED -
PLOT SCALE = 0.16666633 1/16 in.	DRAWN -	REVISED -
PLOT DATE = 3/24/2022	CHECKED -	REVISED -
	DATE -	REVISED -

**STATE OF ILLINOIS
 DEPARTMENT OF TRANSPORTATION**

**INTERSTATE 74 REHABILITATION
 CROSS SECTIONS - MAINLINE RECONSTRUCTION**

SCALE: SHEET 37 OF 78 SHEETS STA.

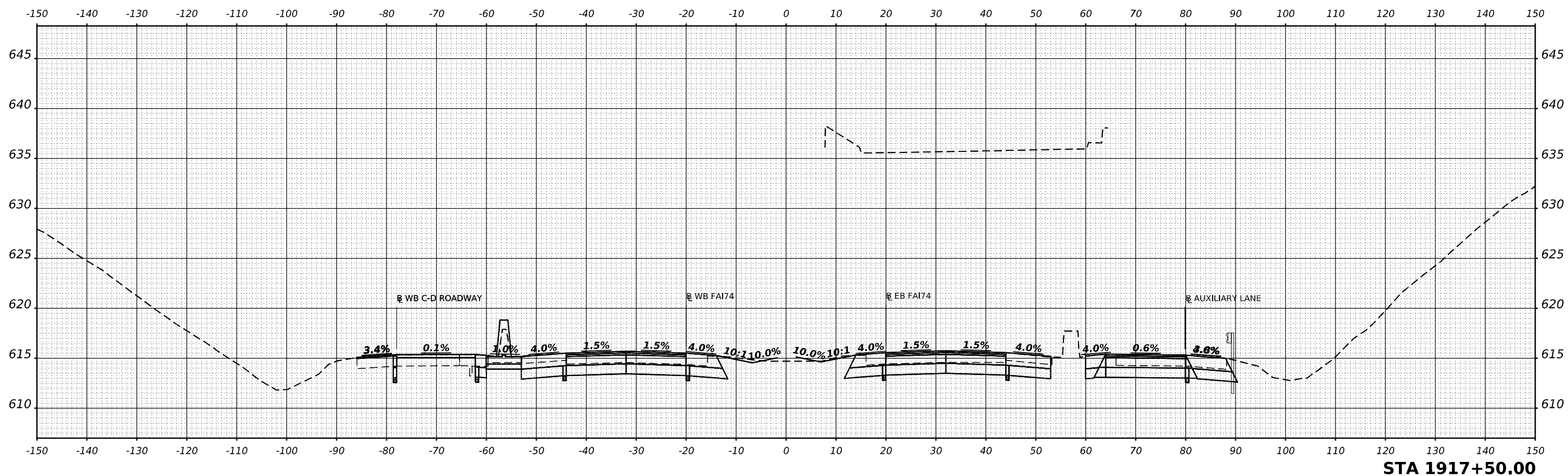
F.A.I. RTE.	SECTION	COUNTY	TOTAL SHEETS	SHEET NO.
74	(92-10.11,12)R	VERMILION	698	581
CONTRACT NO. 70A29				

ILLINOIS FED. AID PROJECT

FINAL SURVEY NO.	SURVEYED	BY	DATE
NOTE BOOK	PLOTTED		
	TEMPLATE		
	AREAS		
	CHECKED		

ORIGINAL SURVEY NO.	SURVEYED	BY	DATE
NOTE BOOK	PLOTTED		
	TEMPLATE		
	AREAS		
	CHECKED		

MODEL SHEET - RCL174A - 1917+50.00 R3
 FILE NAME: S:\271019\271019\2020\00\113-426 DS 174 Danville\CADD\CADD Sheets\05702929sh-F74-Recon-VSC.dgn



STA 1917+50.00



USER NAME = cadiaz	DESIGNED -	REVISED -
PLOT SCALE = 0.16666633 1/ in.	DRAWN -	REVISED -
PLOT DATE = 3/24/2022	CHECKED -	REVISED -
	DATE -	REVISED -

**STATE OF ILLINOIS
 DEPARTMENT OF TRANSPORTATION**

**INTERSTATE 74 REHABILITATION
 CROSS SECTIONS - MAINLINE RECONSTRUCTION**

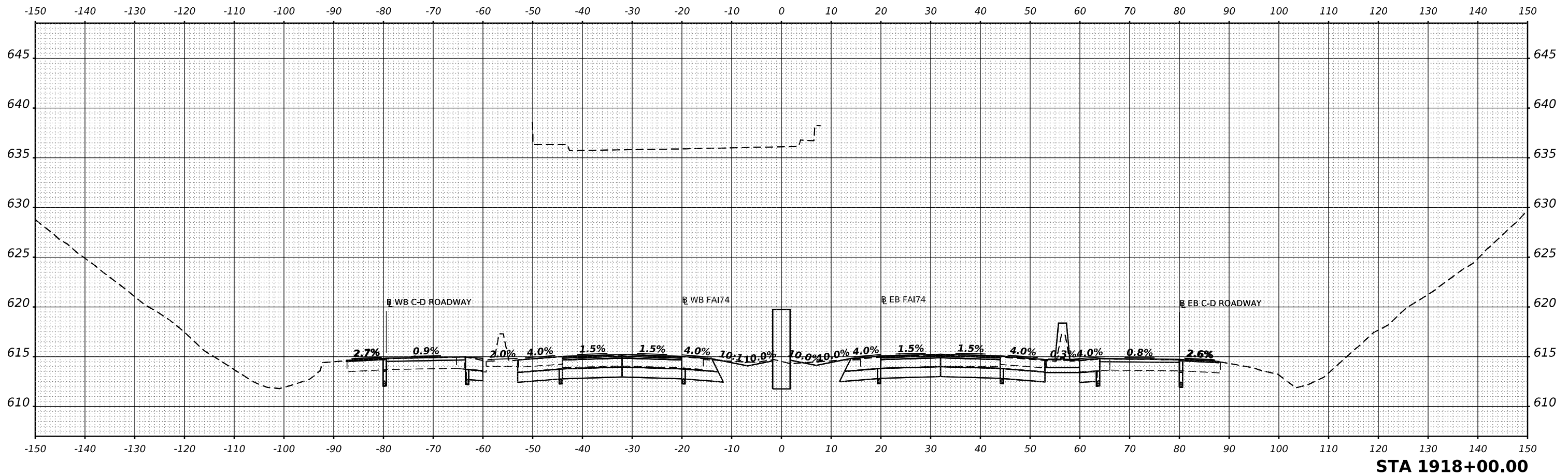
SCALE: SHEET 38 OF 78 SHEETS STA.

F.A.I. RTE.	SECTION	COUNTY	TOTAL SHEETS	SHEET NO.
74	(92-10.11,12)R	VERMILION	698	582
CONTRACT NO. 70A29				
ILLINOIS FED. AID PROJECT				

FINAL SURVEY NO.	SURVEYED	BY	DATE
	NOTE BOOK		
	PLOTTED		
	TEMPLATE		
	AREAS CHECKED		

ORIGINAL SURVEY NO.	SURVEYED	BY	DATE
	NOTE BOOK		
	PLOTTED		
	TEMPLATE		
	AREAS CHECKED		

MODEL SHEET - RCL174A - 1918+00.00 R3
 FILE NAME: S:\271019\1918+00.00 (1918+26 DS 174 Damville)\CADD\CADD Sheets\05702929sh-F74-R3con-VSC.dgn



STA 1918+00.00



USER NAME = cadiaz	DESIGNED -	REVISED -
PLOT SCALE = 0.16666633 1/16 in.	DRAWN -	REVISED -
PLOT DATE = 3/24/2022	CHECKED -	REVISED -
	DATE -	REVISED -

**STATE OF ILLINOIS
DEPARTMENT OF TRANSPORTATION**

**INTERSTATE 74 REHABILITATION
CROSS SECTIONS - MAINLINE RECONSTRUCTION**

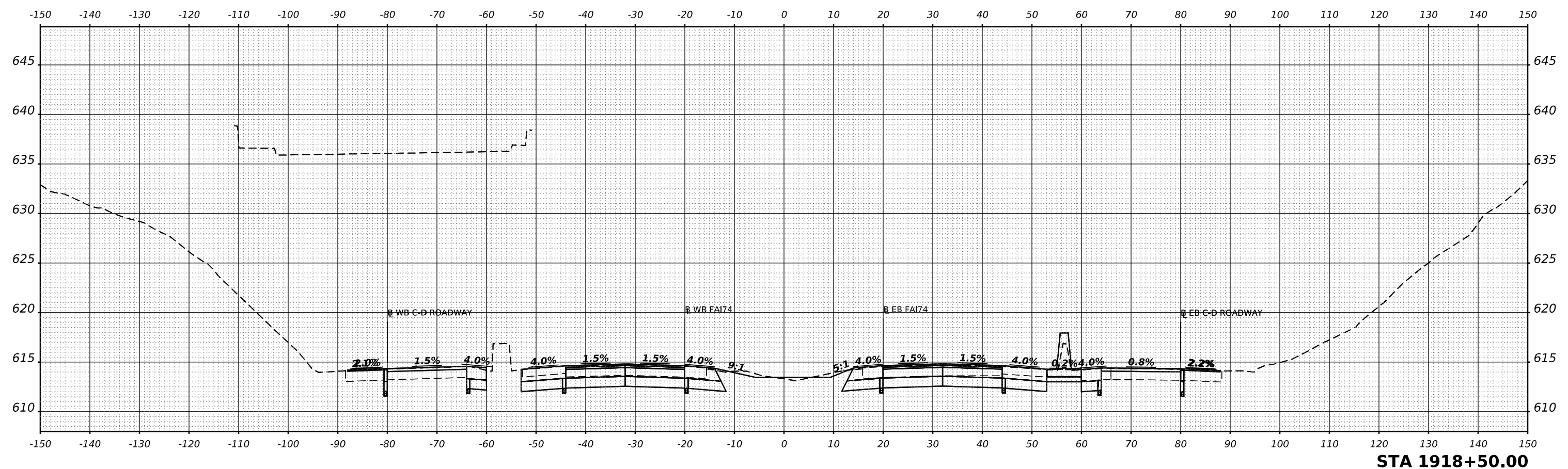
SCALE: SHEET 39 OF 78 SHEETS STA.

F.A.I. RTE.	SECTION	COUNTY	TOTAL SHEETS	SHEET NO.
74	(92-10.11,12)R	VERMILION	698	583
CONTRACT NO. 70A29				
ILLINOIS FED. AID PROJECT				

FINAL SURVEY NO.	SURVEYED PLOTTED TEMPLATE AREAS CHECKED	BY	DATE

ORIGINAL SURVEY NOTE BOOK NO.	SURVEYED PLOTTED TEMPLATE AREAS CHECKED	BY	DATE

MODEL SHEET - RCL174A - 1918+50.00 R3
 FILE NAME: S:\271019\271019202000\1918+50.00 DS 174 Danville\CADD\CADD Sheets\DS70A29.dwg



STA 1918+50.00



USER NAME = cadiaz	DESIGNED -	REVISED -
PLOT SCALE = 0.16666633 1/ in.	DRAWN -	REVISED -
PLOT DATE = 3/24/2022	CHECKED -	REVISED -
	DATE -	REVISED -

**STATE OF ILLINOIS
 DEPARTMENT OF TRANSPORTATION**

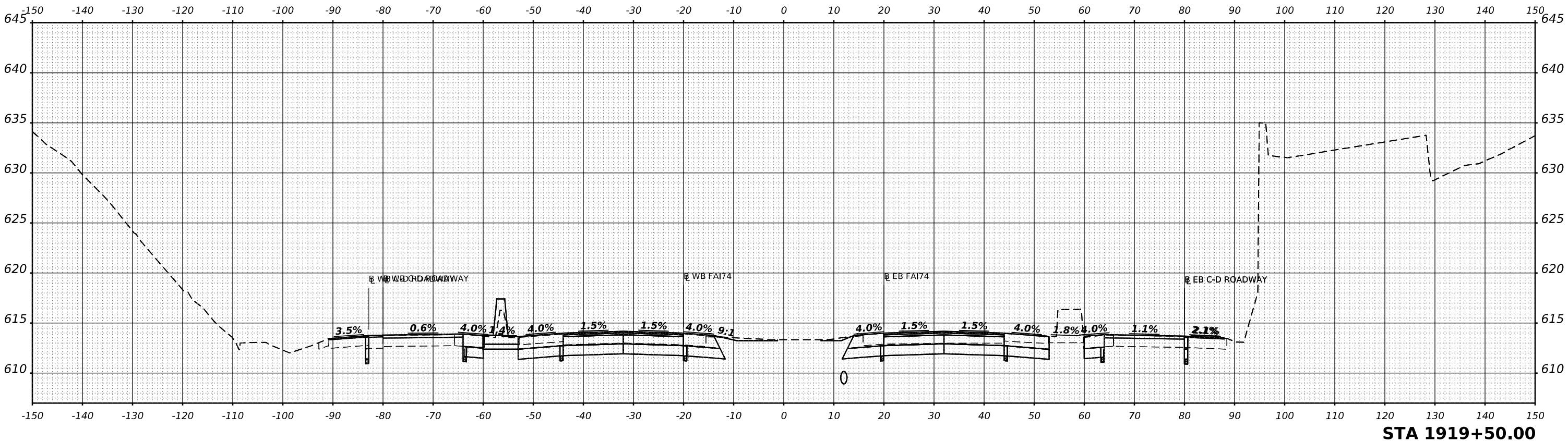
**INTERSTATE 74 REHABILITATION
 CROSS SECTIONS - MAINLINE RECONSTRUCTION**

SCALE: SHEET 40 OF 78 SHEETS STA.

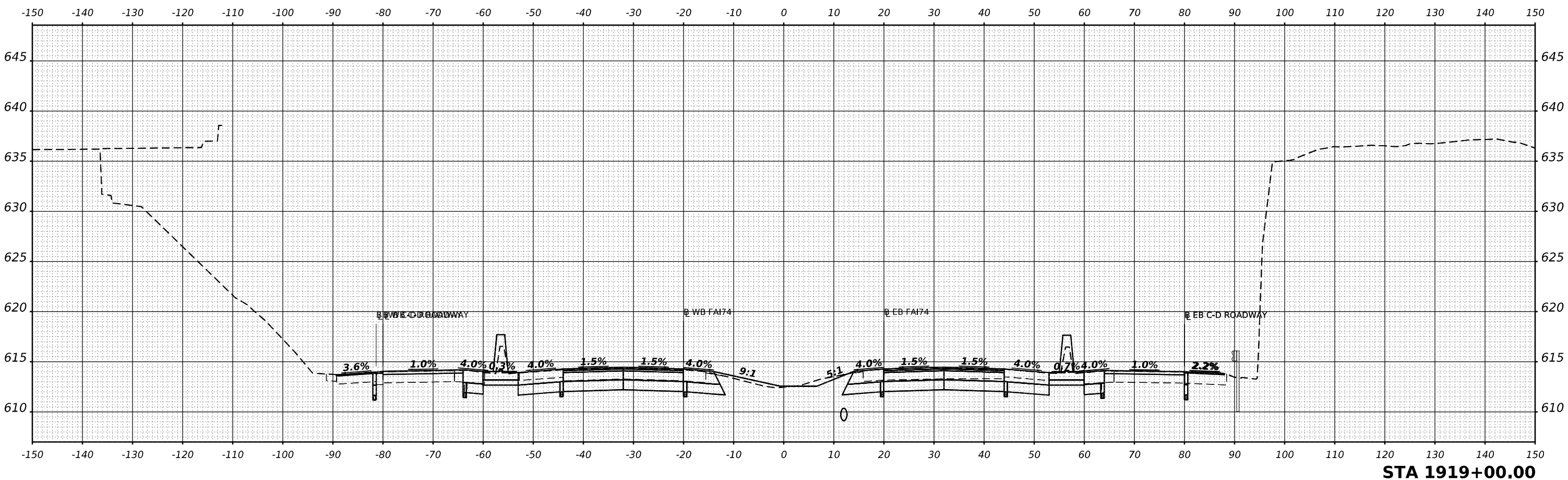
F.A.I. RTE.	SECTION	COUNTY	TOTAL SHEETS	SHEET NO.
74	(92-10,11,12)R	VERMILION	698	584
CONTRACT NO. 70A29				

ILLINOIS FED. AID PROJECT

FINAL SURVEY NO.	SURVEYED	DATE
NOTE BOOK	PLOTTED	
	TEMPLATE	
	AREAS	
	CHECKED	



ORIGINAL SURVEY NO.	SURVEYED	DATE
NOTE BOOK	PLOTTED	
	TEMPLATE	
	AREAS	
	CHECKED	



MODEL SHEET - RCL174A - 1919+00.00 R3
 FILE NAME - S:\271019\27101902000 (13-13-26 DS 174 Danville)\CAD\CADD Sheets\0570222sh-F74-Recon-VSC.dgn



USER NAME = cadiaz	DESIGNED -	REVISED -
PLOT SCALE = 0.16666633 1/ in.	DRAWN -	REVISED -
PLOT DATE = 3/24/2022	CHECKED -	REVISED -
	DATE -	REVISED -

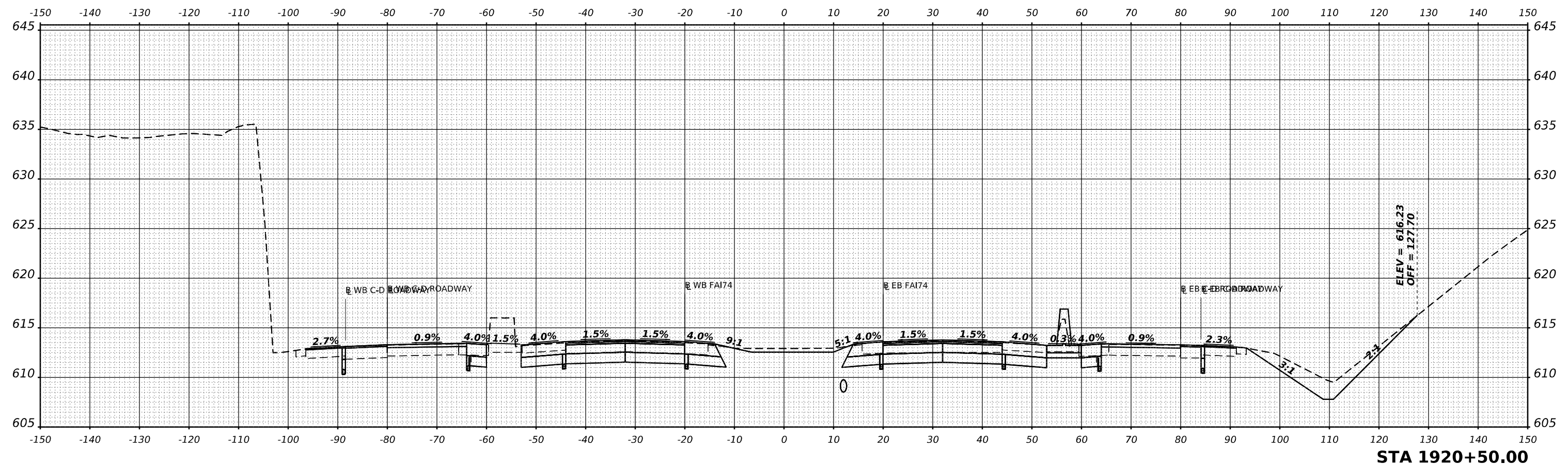
**STATE OF ILLINOIS
 DEPARTMENT OF TRANSPORTATION**

**INTERSTATE 74 REHABILITATION
 CROSS SECTIONS - MAINLINE RECONSTRUCTION**

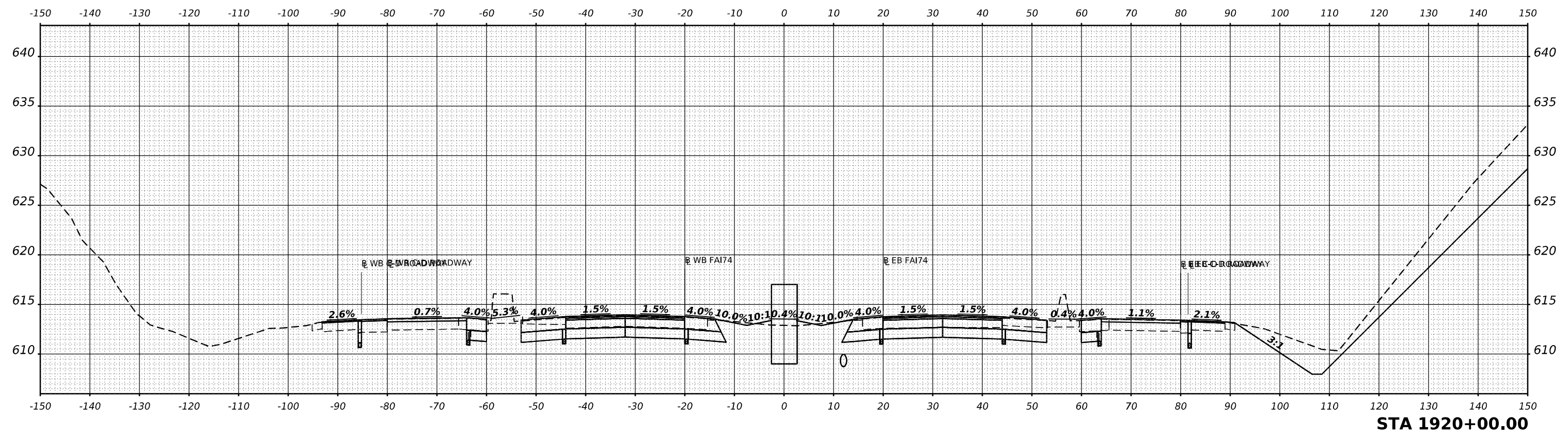
SCALE: SHEET 41 OF 78 SHEETS STA.

F.A.I. RTE.	SECTION	COUNTY	TOTAL SHEETS	SHEET NO.
74	(92-10.11,12)R	VERMILION	698	585
			CONTRACT NO. 70A29	
ILLINOIS FED. AID PROJECT				

FINAL SURVEY	SURVEYED	DATE
NOTE BOOK	PLOTTED	BY
NO.	TEMPLATE	
	AREAS	
	CHECKED	



ORIGINAL SURVEY	SURVEYED	DATE
NOTE BOOK	PLOTTED	BY
NO.	TEMPLATE	
	AREAS	
	CHECKED	



MODEL SHEET - RCL174A - 1920+00.00 R3
FILE NAME: S:\271019\271920+00 (1920+00) 174 Danville\CADD\CADD Sheets\05702929sh-F74-Recon-VSC.dgn



USER NAME = cadiaz
PLOT SCALE = 0.16666633 1/16 in.
PLOT DATE = 3/24/2022

DESIGNED -	REVISD -
DRAWN -	REVISD -
CHECKED -	REVISD -
DATE -	REVISD -

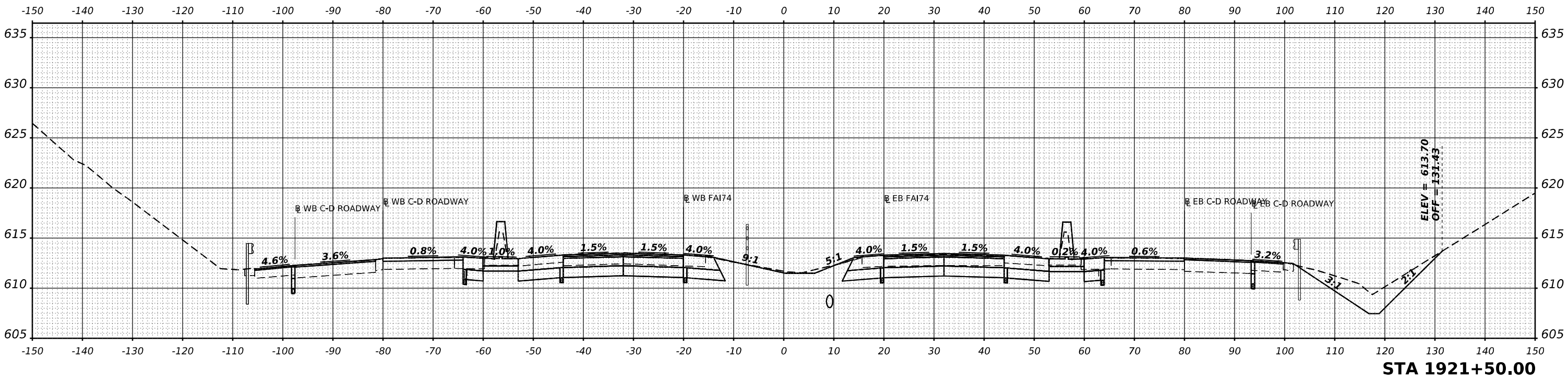
**STATE OF ILLINOIS
DEPARTMENT OF TRANSPORTATION**

**INTERSTATE 74 REHABILITATION
CROSS SECTIONS - MAINLINE RECONSTRUCTION**

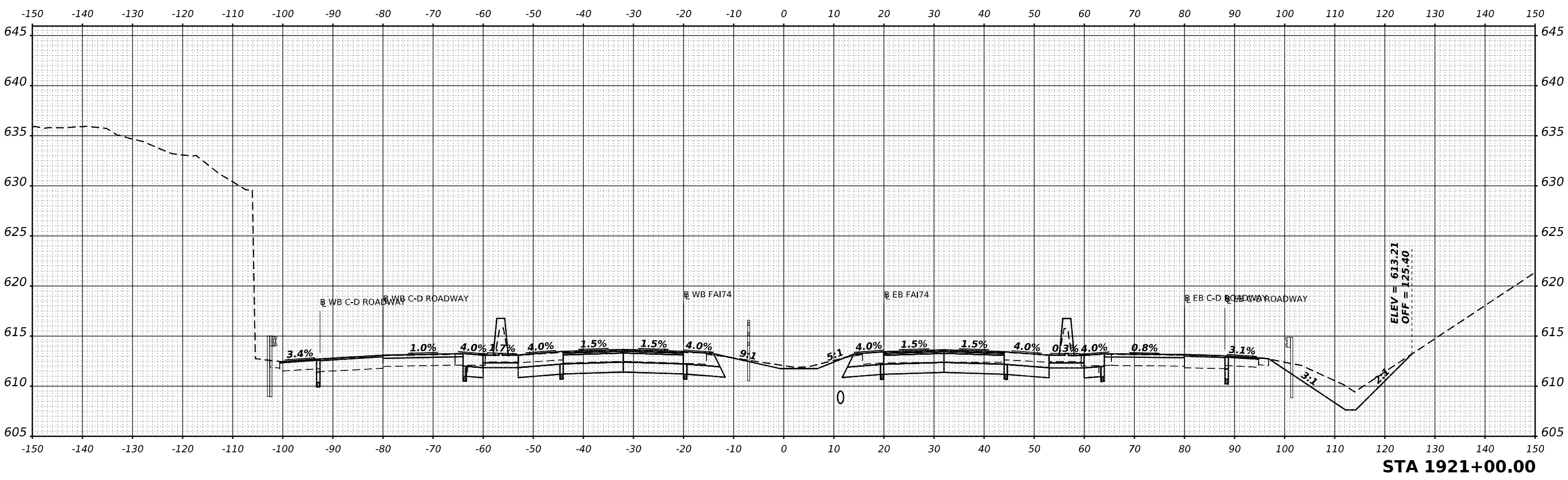
SCALE: SHEET 42 OF 78 SHEETS STA.

F.A.I. RTE.	SECTION	COUNTY	TOTAL SHEETS	SHEET NO.
74	(92-10.11,12)R	VERMILION	698	586
CONTRACT NO. 70A29				
ILLINOIS FED. AID PROJECT				

FINAL SURVEY	SURVEYED	DATE
NOTE BOOK	PLOTTED	
NO.	TEMPLATE	
	AREAS	
	CHECKED	



ORIGINAL SURVEY	SURVEYED	DATE
NOTE BOOK	PLOTTED	
NO.	TEMPLATE	
	AREAS	
	CHECKED	



MODEL SHEET - RCL174A - 1921+00.00 R3
 FILE NAME: S:\271019\271902000 (13-426 DS 174 Damville)\CAD\CAD Sheets\05702925sh-F74-Recon-VSC.dgn



USER NAME =	cadiaz	DESIGNED -	REVISD -
PLOT SCALE =	0.16666633 1/ in.	DRAWN -	REVISD -
PLOT DATE =	3/24/2022	CHECKED -	REVISD -
		DATE -	REVISD -

**STATE OF ILLINOIS
DEPARTMENT OF TRANSPORTATION**

**INTERSTATE 74 REHABILITATION
CROSS SECTIONS - MAINLINE RECONSTRUCTION**

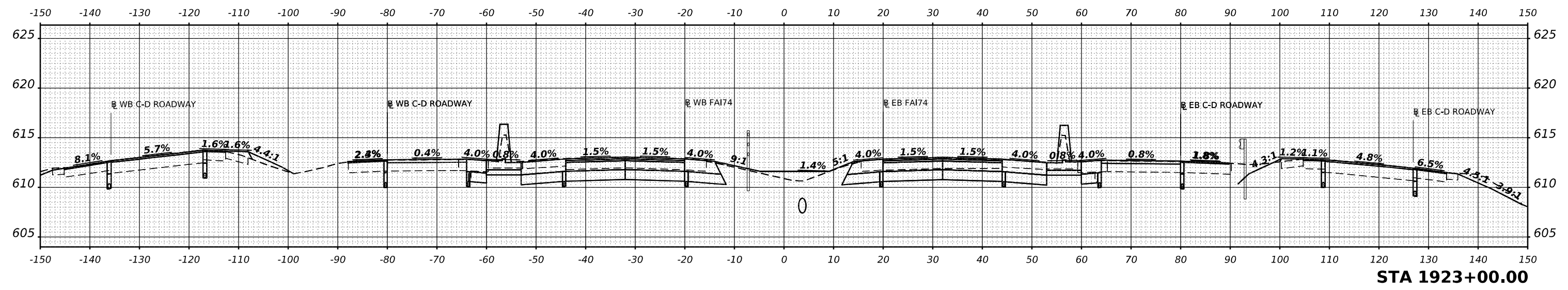
SCALE: SHEET 43 OF 78 SHEETS STA.

F.A.I. RTE.	SECTION	COUNTY	TOTAL SHEETS	SHEET NO.
74	(92-10.11,12)R	VERMILION	698	587
				CONTRACT NO. 70A29
				ILLINOIS FED. AID PROJECT

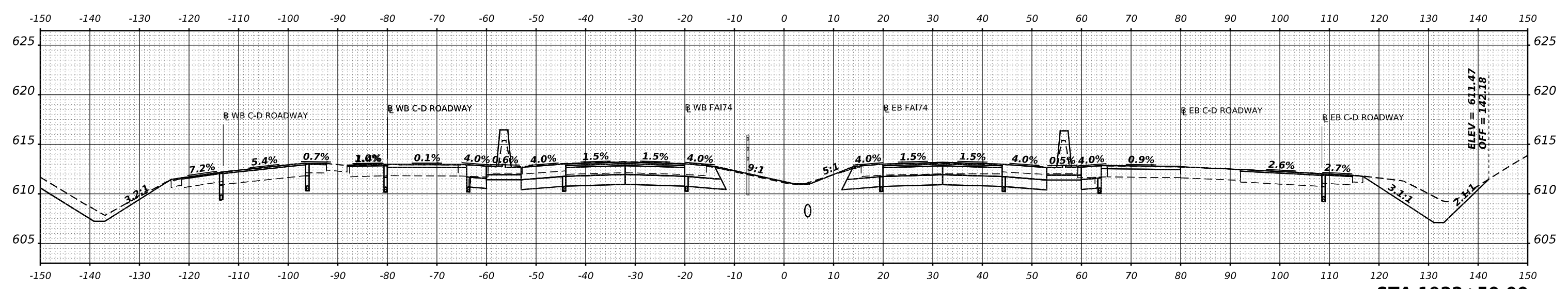
DATE	
BY	
FINAL SURVEY	
SURVEYED	
PLOTTED	
TEMPLATE	
AREAS	
AREAS CHECKED	
NO.	

DATE	
BY	
ORIGINAL SURVEY	
SURVEYED	
PLOTTED	
TEMPLATE	
AREAS	
AREAS CHECKED	
NO.	

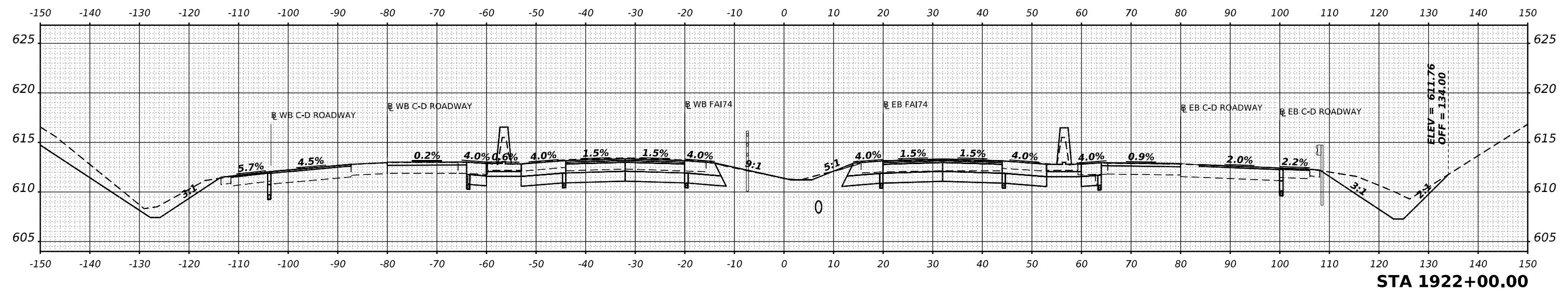
MODEL SHEET - RCL174A - 1922+00.00 R3
 FILE NAME: S:\271019\27101922+00 (1)3-26 DS 174 Danville\CAD\CADD Sheets\05702922sh-F74-Recon-VSC.dgn



STA 1923+00.00



STA 1922+50.00



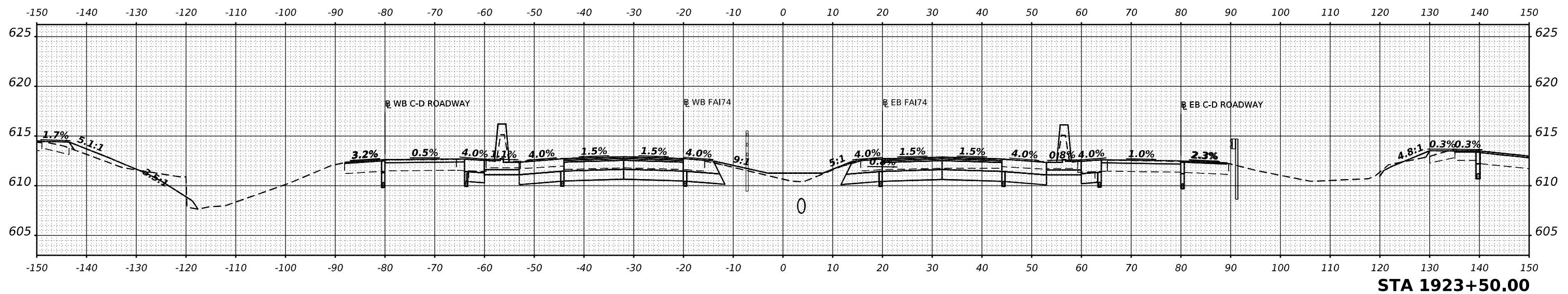
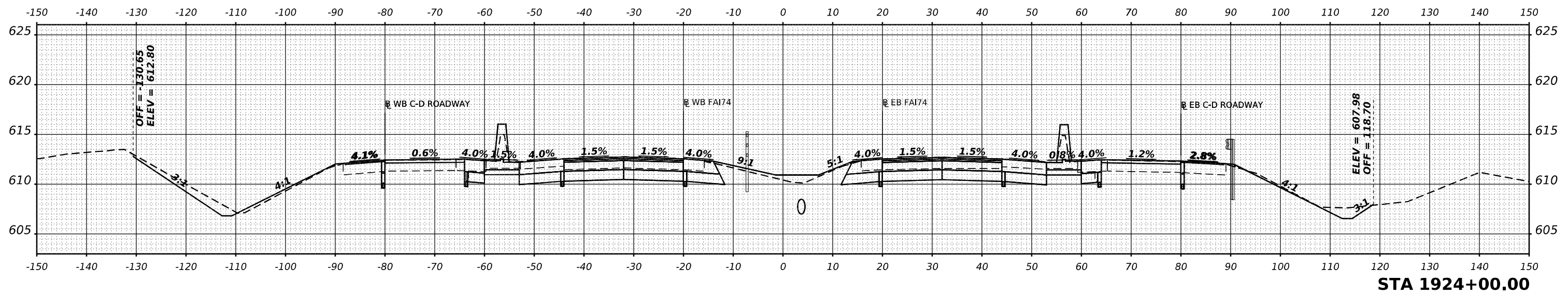
STA 1922+00.00

	USER NAME = cadiaz	DESIGNED -	REVISED -	STATE OF ILLINOIS DEPARTMENT OF TRANSPORTATION	INTERSTATE 74 REHABILITATION CROSS SECTIONS - MAINLINE RECONSTRUCTION	F.A.I. RTE. = 74	SECTION = (92-10.11,12)R	COUNTY = VERMILION	TOTAL SHEETS = 698	SHEET NO. = 588
	PLOT SCALE = 0.16666633 1/ in.	CHECKED -	REVISED -			CONTRACT NO. 70A29				
	PLOT DATE = 3/24/2022	DATE -	REVISED -			ILLINOIS FED. AID PROJECT				
						SCALE:	SHEET 44	OF 78 SHEETS	STA.	

FINAL SURVEY	SURVEYED	DATE
NOTE BOOK	PLOTTED	
NO.	TEMPLATE	
	AREAS CHECKED	

ORIGINAL SURVEY	SURVEYED	DATE
NOTE BOOK	PLOTTED	
NO.	TEMPLATE	
	AREAS CHECKED	

MODEL SHEET - RCL174A - 1923+50.00 R3
 FILE NAME: S:\272019\231920200 (13-13-26 DS 174 Danville)\CAD\CADD Sheets\05702929sh-c-F74-Recon-VSC.dgn



USER NAME =	cadiaz	DESIGNED -	REVISIONS -
PLOT SCALE =	0.16666633 1/16 in.	DRAWN -	REVISIONS -
PLOT DATE =	3/24/2022	CHECKED -	REVISIONS -
		DATE -	REVISIONS -

**STATE OF ILLINOIS
DEPARTMENT OF TRANSPORTATION**

**INTERSTATE 74 REHABILITATION
CROSS SECTIONS - MAINLINE RECONSTRUCTION**

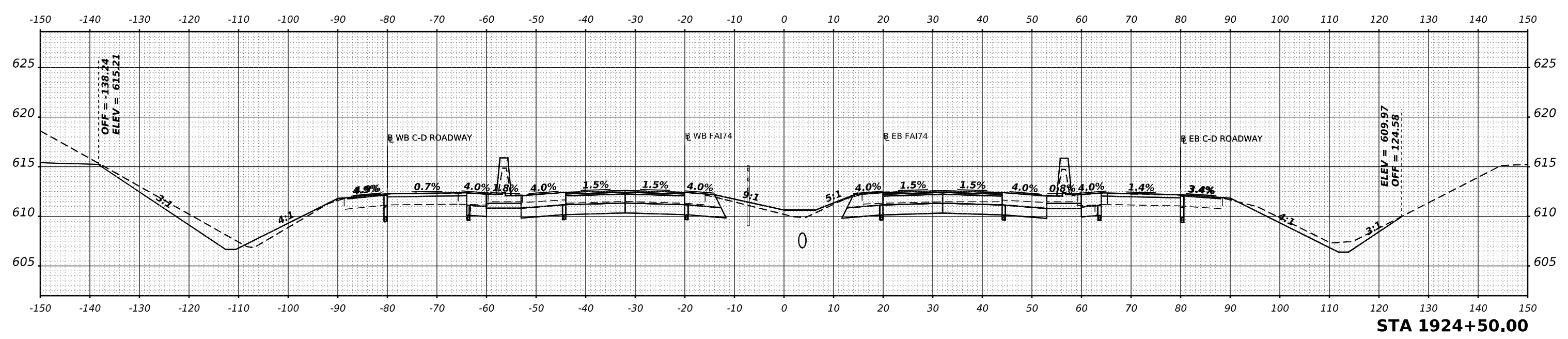
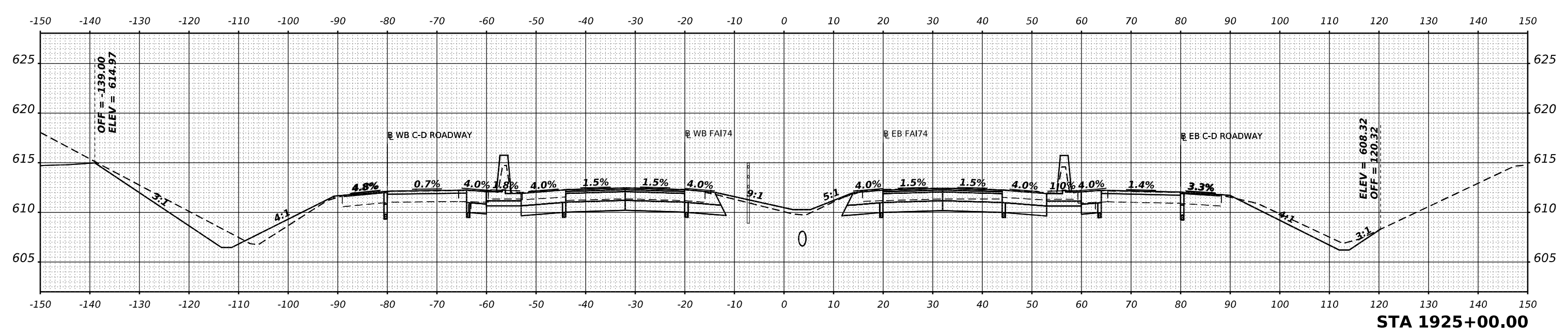
SCALE: SHEET 45 OF 78 SHEETS STA.

F.A.I. RTE.	SECTION	COUNTY	TOTAL SHEETS	SHEET NO.
74	(92-10,11,12)R	VERMILION	698	589
				CONTRACT NO. 70A29
				ILLINOIS FED. AID PROJECT

FINAL SURVEY	SURVEYED	BY	DATE
NOTE BOOK	PLOTTED		
NO.	TEMPLATE		
	AREAS CHECKED		
	AREAS CHECKED		

ORIGINAL SURVEY	SURVEYED	BY	DATE
NOTE BOOK	PLOTTED		
NO.	TEMPLATE		
	AREAS CHECKED		
	AREAS CHECKED		

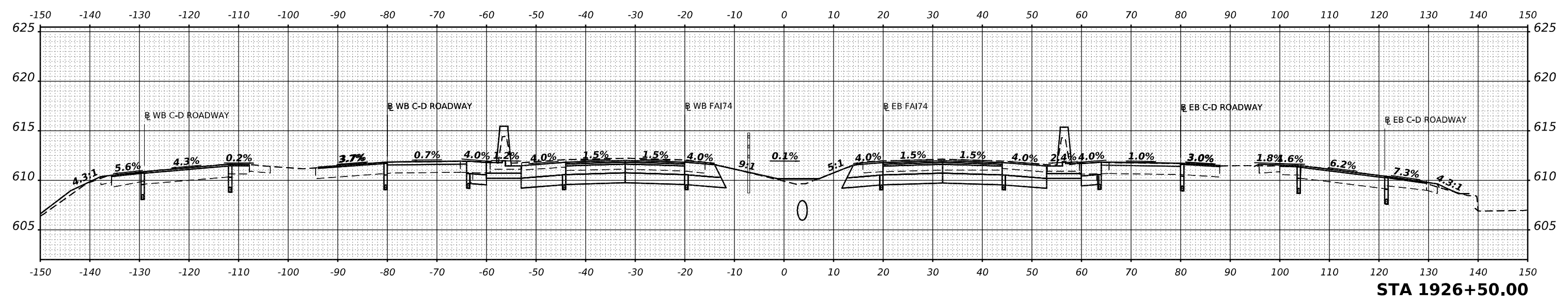
MODEL SHEET - RCL174A - 1924+50.00 R3
 FILE NAME: S:\271019\271019\2020\00\1924+50 DS 174 Damville\CADD\CADD Sheets\0570A29.dwg



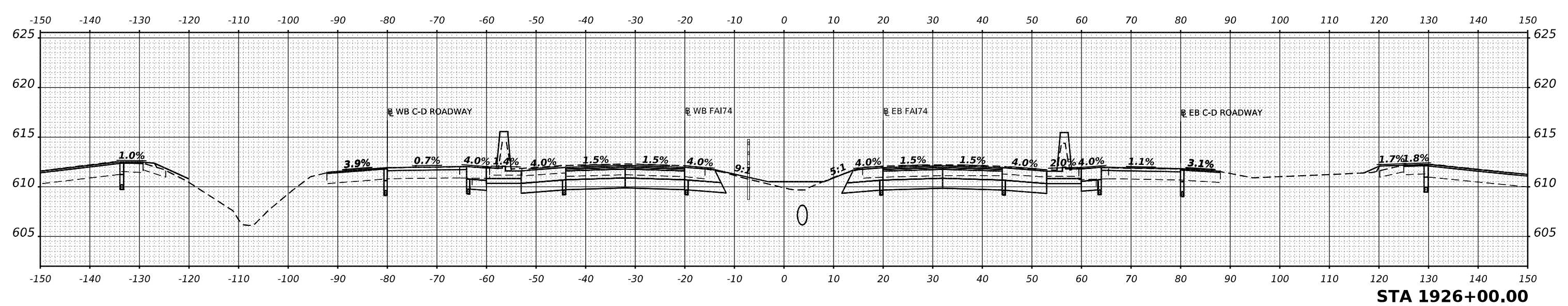
DATE	
BY	
NO.	
FINAL SURVEY	
PLOTTED	
NOTE BOOK	
AREAS CHECKED	

DATE	
BY	
NO.	
ORIGINAL SURVEY	
PLOTTED	
NOTE BOOK	
AREAS CHECKED	

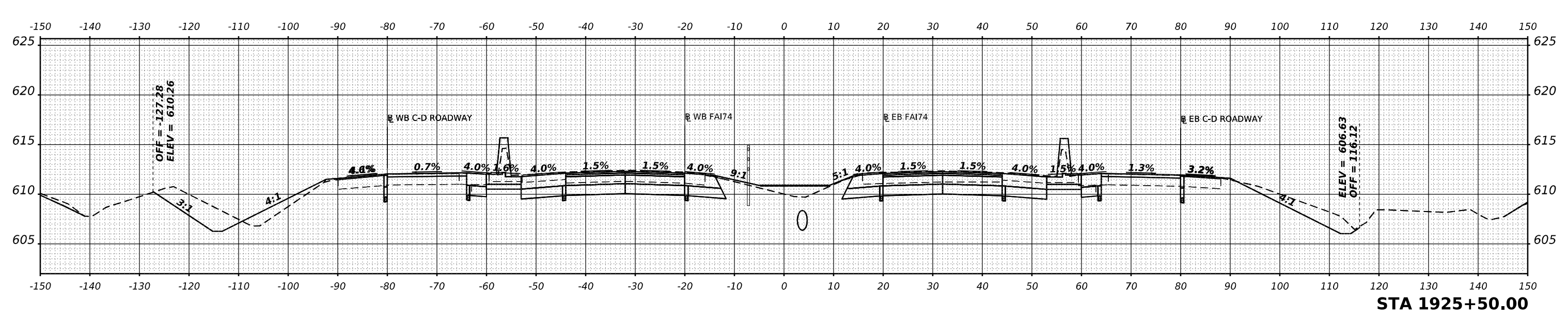
MODEL SHEET - RCL174A - 1925+50.00 R3
 FILE NAME: S:\271019\271019202000\1925+50.00\1925+50.00\174 Damville\CADD\CADD Sheets\0570A29.dwg



STA 1926+50.00



STA 1926+00.00



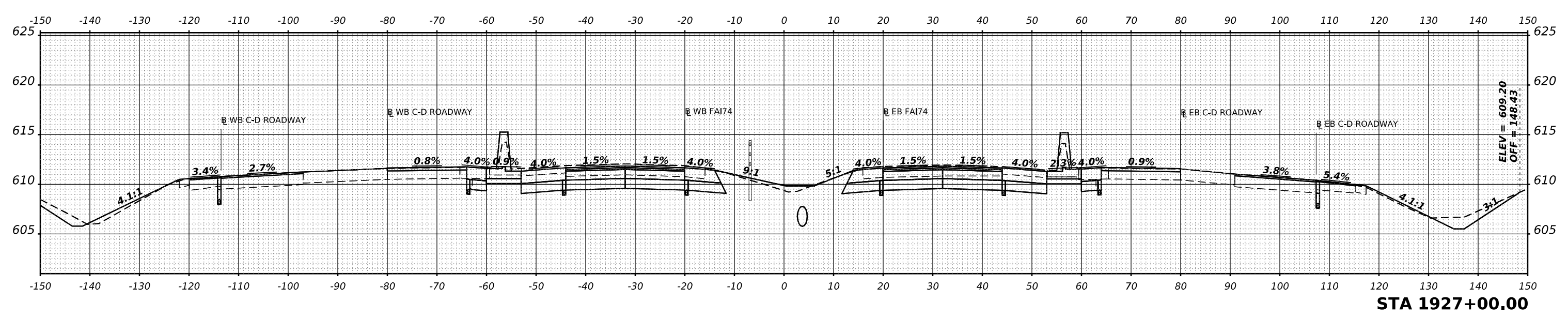
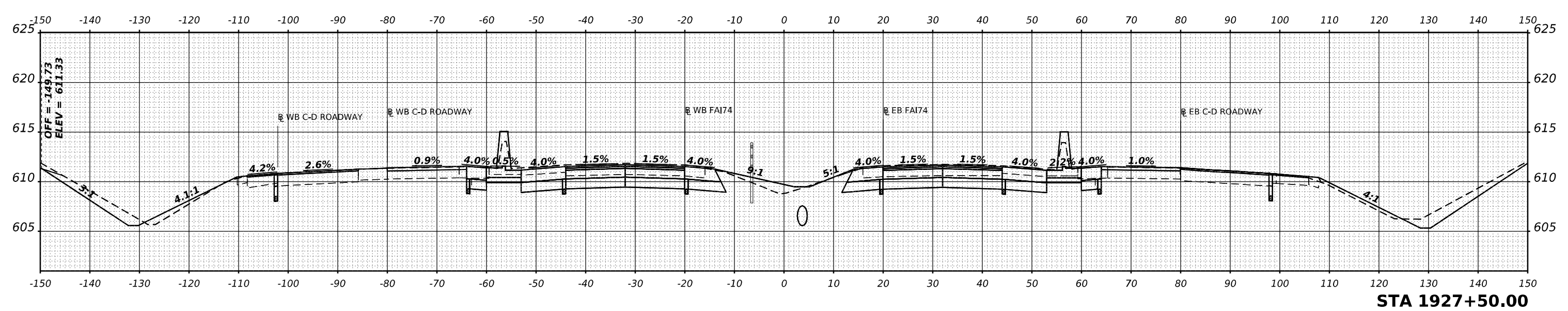
STA 1925+50.00

	USER NAME = cadiaz	DESIGNED -	REVISED -	<p align="center">STATE OF ILLINOIS DEPARTMENT OF TRANSPORTATION</p>	<p align="center">INTERSTATE 74 REHABILITATION CROSS SECTIONS - MAINLINE RECONSTRUCTION</p>	F.A.I. RTE. = 74	SECTION = (92-10.11,12)R	COUNTY = VERMILION	TOTAL SHEETS = 698	SHEET NO. = 591	
	PLOT SCALE = 0.16666633 1/16"	CHECKED -	REVISED -			CONTRACT NO. 70A29					
	PLOT DATE = 3/24/2022	DATE -	REVISED -			ILLINOIS FED. AID PROJECT					
	SCALE: SHEET 47 OF 78 SHEETS STA.										

DATE	
BY	
FINAL SURVEY	
NOTED	
PLOTTED	
TEMPLATE	
AREAS	
AREAS CHECKED	
NO.	

DATE	
BY	
ORIGINAL SURVEY	
NOTED	
PLOTTED	
TEMPLATE	
AREAS	
AREAS CHECKED	
NO.	

MODEL SHEET - RCL174A - 1927+00.00 R3
 FILE NAME - S:\271019\271019\271019\13-426 DS 174 Danville\CADD\CADD Sheets\0570292sh-F74-Recon-VSC.dgn



USER NAME =	cadiaz	DESIGNED -		REVISED -	
PLOT SCALE =	0.16666633 1/16 in.	DRAWN -		REVISED -	
PLOT DATE =	3/24/2022	CHECKED -		REVISED -	
		DATE -		REVISED -	

**STATE OF ILLINOIS
DEPARTMENT OF TRANSPORTATION**

**INTERSTATE 74 REHABILITATION
CROSS SECTIONS - MAINLINE RECONSTRUCTION**

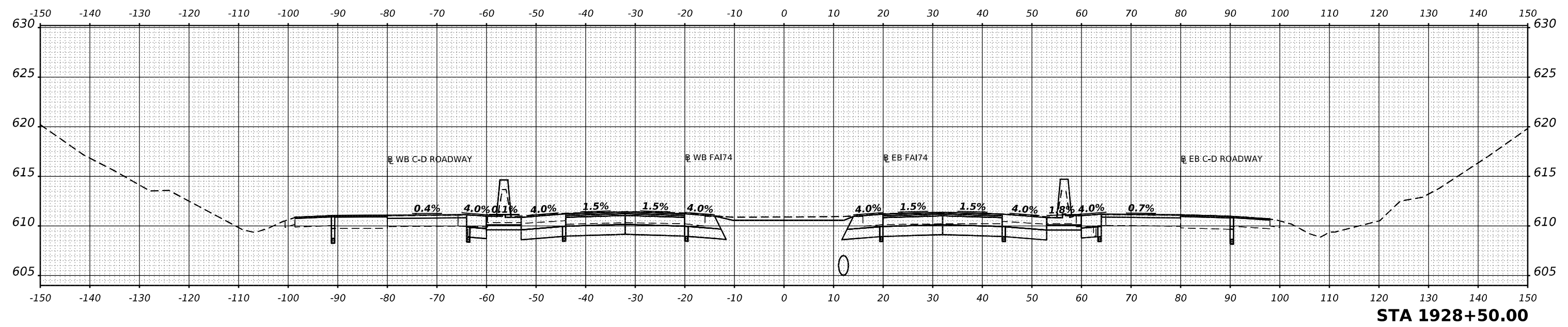
SCALE: SHEET 48 OF 78 SHEETS STA.

F.A.I. RTE.	SECTION	COUNTY	TOTAL SHEETS	SHEET NO.
74	(92-10.11,12)R	VERMILION	698	592
CONTRACT NO. 70A29				
ILLINOIS FED. AID PROJECT				

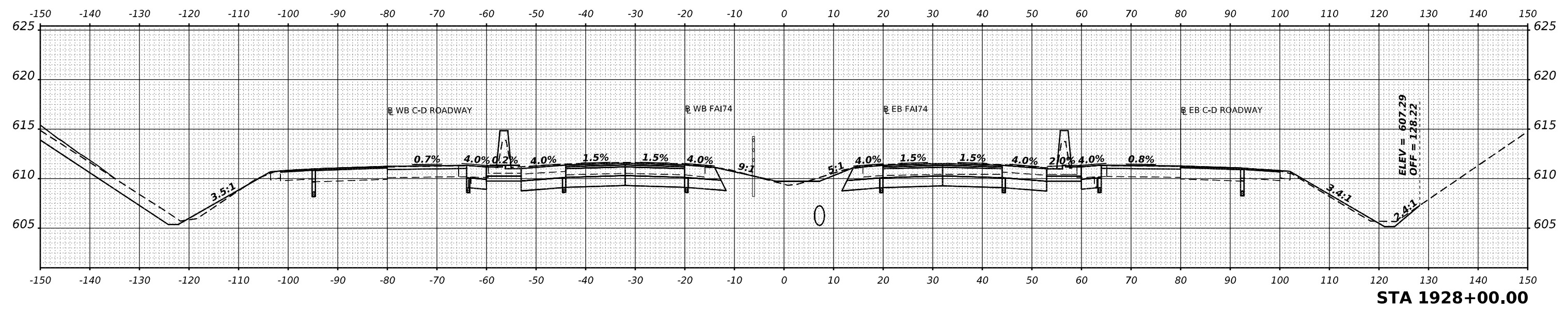
FINAL SURVEY	SURVEYED	DATE
NOTE BOOK	PLOTTED	
NO.	TEMPLATE	
	AREAS	
	CHECKED	

ORIGINAL SURVEY	SURVEYED	DATE
NOTE BOOK	PLOTTED	
NO.	TEMPLATE	
	AREAS	
	CHECKED	

MODEL SHEET - RCL174A - 1928+00.00 R3
 FILE NAME: S:\271019\271019\2020\113-426 DS 174 Damville\CADD\CADD Sheets\0570292shc-F74-Recon-VSC.dgn



STA 1928+50.00



STA 1928+00.00



USER NAME = cadiaz
 PLOT SCALE = 0.16666633 1/ in.
 PLOT DATE = 3/24/2022

DESIGNED -
 DRAWN -
 CHECKED -
 DATE -

REVISED -
 REVISED -
 REVISED -
 REVISED -

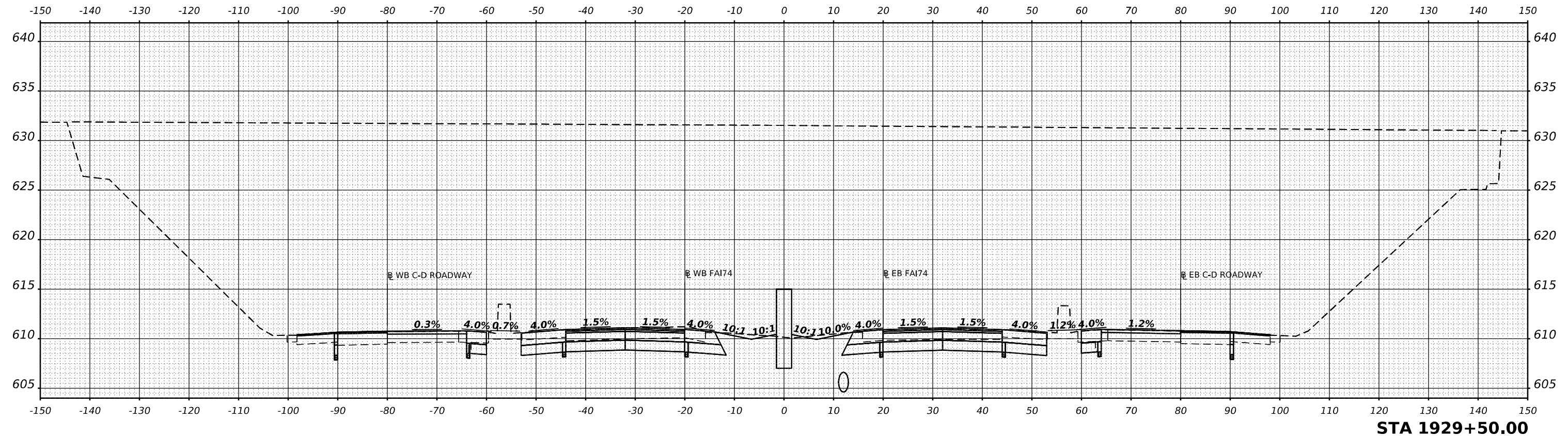
**STATE OF ILLINOIS
 DEPARTMENT OF TRANSPORTATION**

**INTERSTATE 74 REHABILITATION
 CROSS SECTIONS - MAINLINE RECONSTRUCTION**

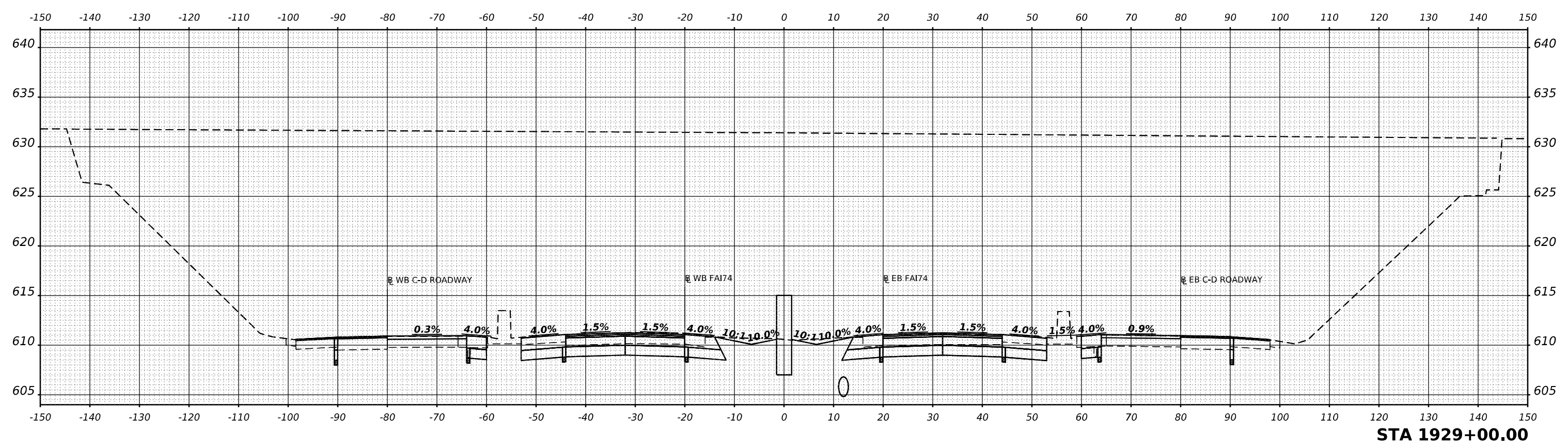
SCALE: SHEET 49 OF 78 SHEETS STA.

F.A.I. RTE.	SECTION	COUNTY	TOTAL SHEETS	SHEET NO.
74	(92-10.11,12)R	VERMILION	698	593
CONTRACT NO. 70A29				
ILLINOIS FED. AID PROJECT				

FINAL SURVEY	SURVEYED	BY	DATE
NOTE BOOK	PLOTTED		
NO.	TEMPLATE		
	AREAS		
	CHECKED		



ORIGINAL SURVEY	SURVEYED	BY	DATE
NOTE BOOK	PLOTTED		
NO.	TEMPLATE		
	AREAS		
	CHECKED		



MODEL SHEET - RCL174A - 1929+00.00 R3
 FILE NAME: S:\271019\271920\00 (1)3-26 DS 174 Danville\CADD\CADD Sheets\05702925sh-F74-Recon-VSC.dgn



USER NAME = cadiaz
 PLOT SCALE = 0.16666633 1/ in.
 PLOT DATE = 3/24/2022

DESIGNED -
 DRAWN -
 CHECKED -
 DATE -

REVISED -
 REVISED -
 REVISED -
 REVISED -

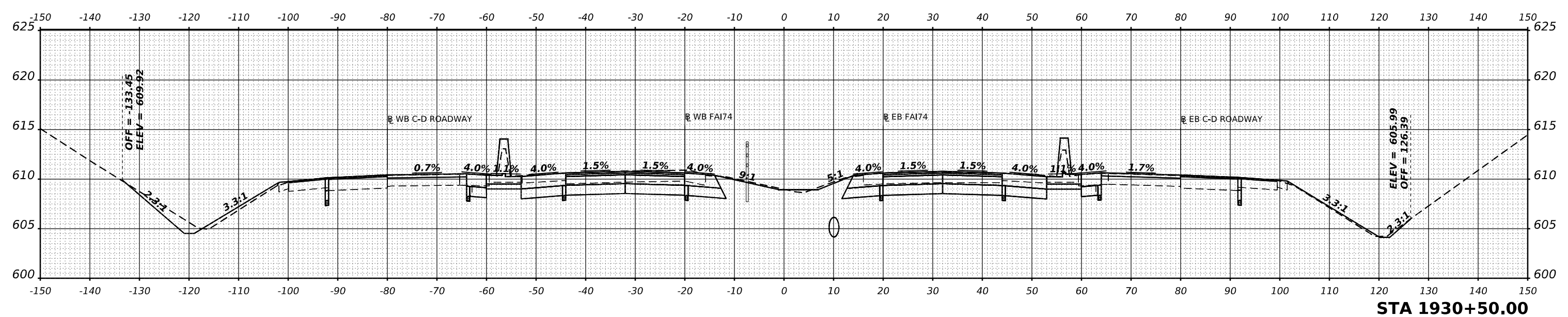
**STATE OF ILLINOIS
 DEPARTMENT OF TRANSPORTATION**

**INTERSTATE 74 REHABILITATION
 CROSS SECTIONS - MAINLINE RECONSTRUCTION**

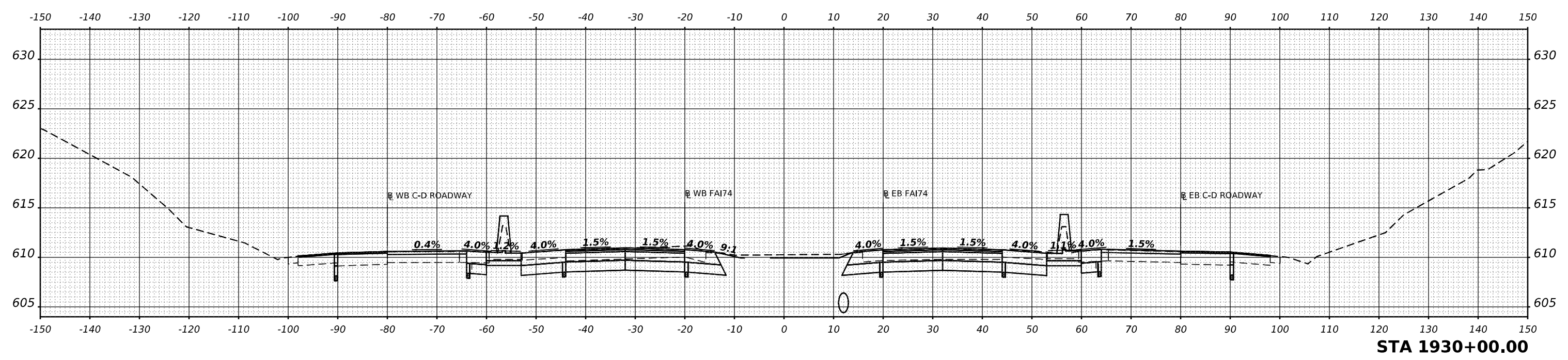
SCALE: SHEET 50 OF 78 SHEETS STA.

F.A.I. RTE.	SECTION	COUNTY	TOTAL SHEETS	SHEET NO.
74	(92-10.11,12)R	VERMILION	698	594
CONTRACT NO. 70A29				
ILLINOIS FED. AID PROJECT				

FINAL SURVEY	SURVEYED	DATE
NOTE BOOK	PLOTTED	
NO.	TEMPLATE	
	AREAS CHECKED	



ORIGINAL SURVEY	SURVEYED	DATE
NOTE BOOK	PLOTTED	
NO.	TEMPLATE	
	AREAS CHECKED	



MODEL SHEET - RCL174A - 1930+00.00 R3
 FILE NAME: S:\27019231\1930+00 (193+026 DS 174 Danville)\CAD\CAD Sheets\05702929sh-F74-Recon-VSC.dgn



USER NAME	= cadiaz
PLOT SCALE	= 0.16666633 1/ in.
PLOT DATE	= 3/24/2022

DESIGNED	-
DRAWN	-
CHECKED	-
DATE	-

REVISED	-
REVISED	-
REVISED	-
REVISED	-

**STATE OF ILLINOIS
DEPARTMENT OF TRANSPORTATION**

**INTERSTATE 74 REHABILITATION
CROSS SECTIONS - MAINLINE RECONSTRUCTION**

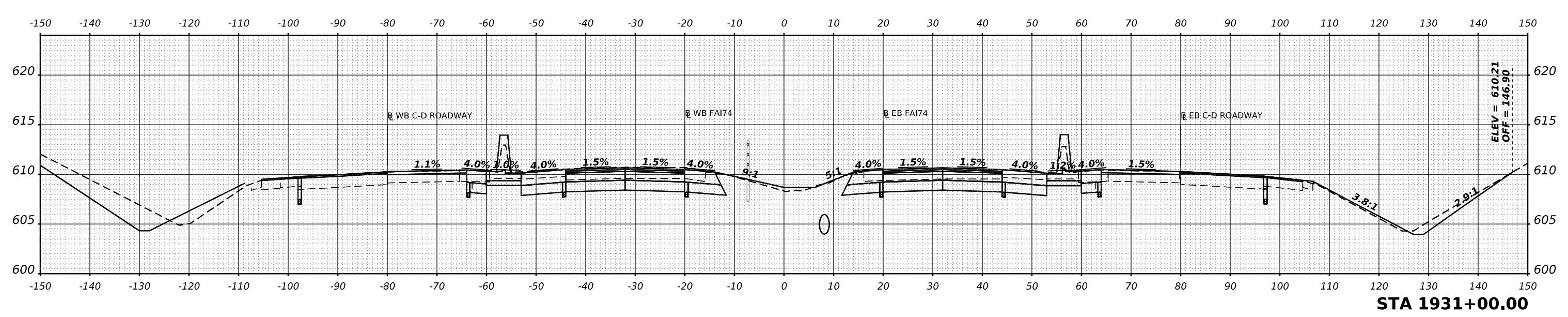
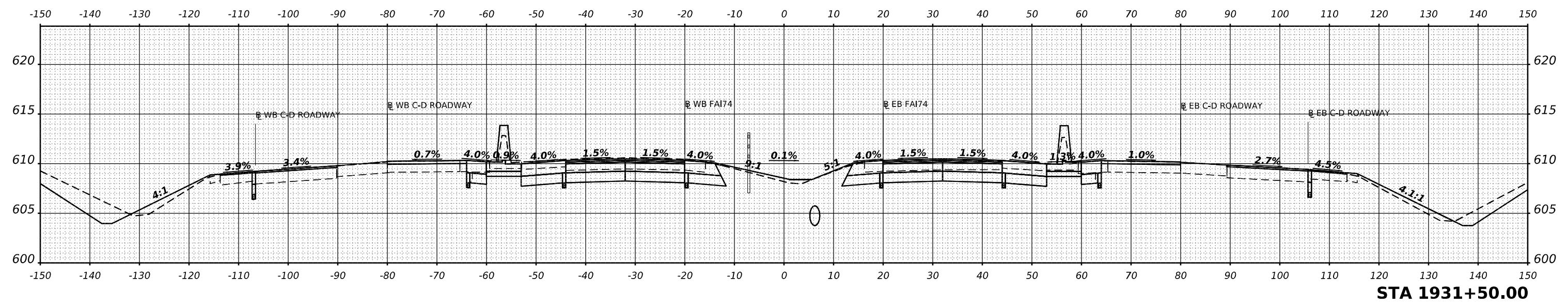
SCALE: SHEET 51 OF 78 SHEETS STA.

F.A.I. RTE.	SECTION	COUNTY	TOTAL SHEETS	SHEET NO.
74	(92-10.11,12)R	VERMILION	698	595
CONTRACT NO. 70A29				
ILLINOIS FED. AID PROJECT				

FINAL SURVEY NO.	DATE
SURVEYED	
PLOTTED	
TEMPLATE	
AREAS	
AREAS CHECKED	

ORIGINAL SURVEY NO.	DATE
SURVEYED	
PLOTTED	
TEMPLATE	
AREAS	
AREAS CHECKED	

MODEL SHEET - RCL174A - 1931+00.00 R3
 FILE NAME: S:\272019\27201902000\1931+00\174 Damville\CADD\CADD Sheets\05702929sh-F74-Recon-VSC.dgn

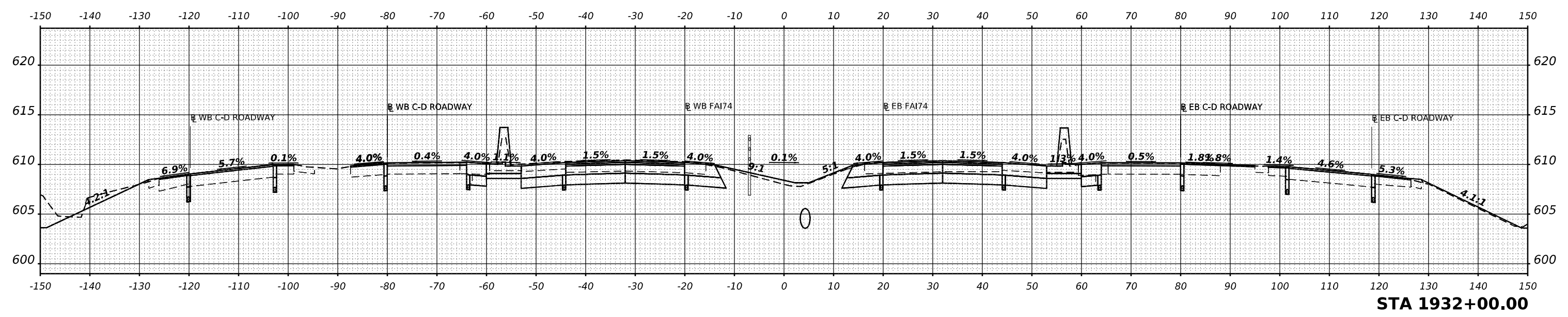
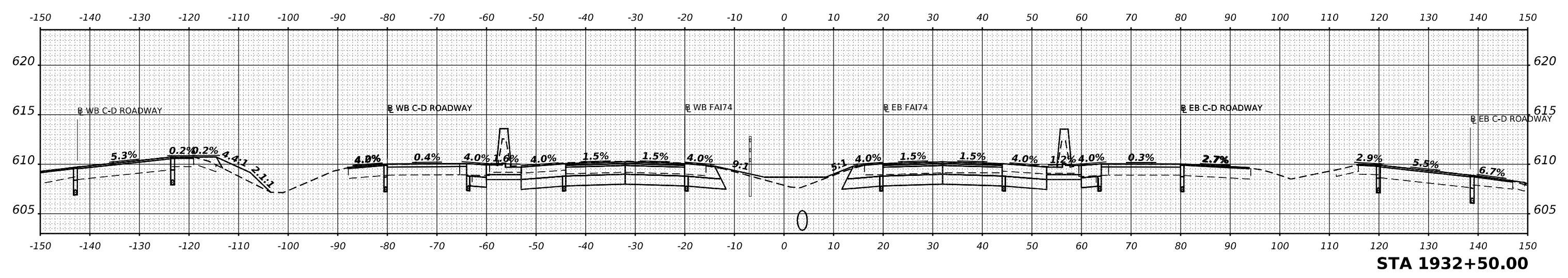
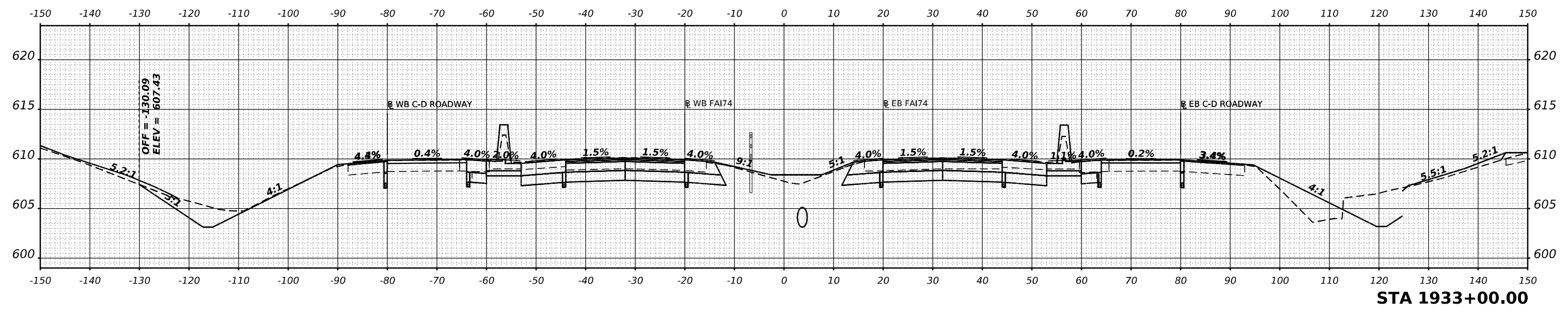


	USER NAME = cadiaz	DESIGNED -	REVISED -	STATE OF ILLINOIS DEPARTMENT OF TRANSPORTATION	INTERSTATE 74 REHABILITATION CROSS SECTIONS - MAINLINE RECONSTRUCTION			F.A.I. RTE. = 74	SECTION = (92-10.11,12)R	COUNTY = VERMILION	TOTAL SHEETS = 698	SHEET NO. = 596
	PLOT SCALE = 0.16666633 1/16 in.	CHECKED -	REVISED -					CONTRACT NO. 70A29				
PLOT DATE = 3/24/2022	DATE -	REVISED -	SCALE:		SHEET 52	OF 78 SHEETS	STA.	ILLINOIS FED. AID PROJECT				

DATE	
BY	
FINAL SURVEY	
SURVEYED	
PLOTTED	
TEMPLATE	
NOTE BOOK	
AREAS CHECKED	
NO.	

DATE	
BY	
ORIGINAL SURVEY	
SURVEYED	
PLOTTED	
TEMPLATE	
NOTE BOOK	
AREAS CHECKED	
NO.	

MODEL SHEET - RCL174A - 1932+00.00 R3
 FILE NAME - S:\27\019\231\920200\1932+00\1932+00 DS 174 Dm\wlls\CADD\CADD Sheets\05702923sh-F74-Recon-VSC.dgn



USER NAME = cadiaz
 PLOT SCALE = 0.16666633 1/16"
 PLOT DATE = 3/24/2022

DESIGNED -	REVISD -
DRAWN -	REVISD -
CHECKED -	REVISD -
DATE -	REVISD -

**STATE OF ILLINOIS
 DEPARTMENT OF TRANSPORTATION**

**INTERSTATE 74 REHABILITATION
 CROSS SECTIONS - MAINLINE RECONSTRUCTION**

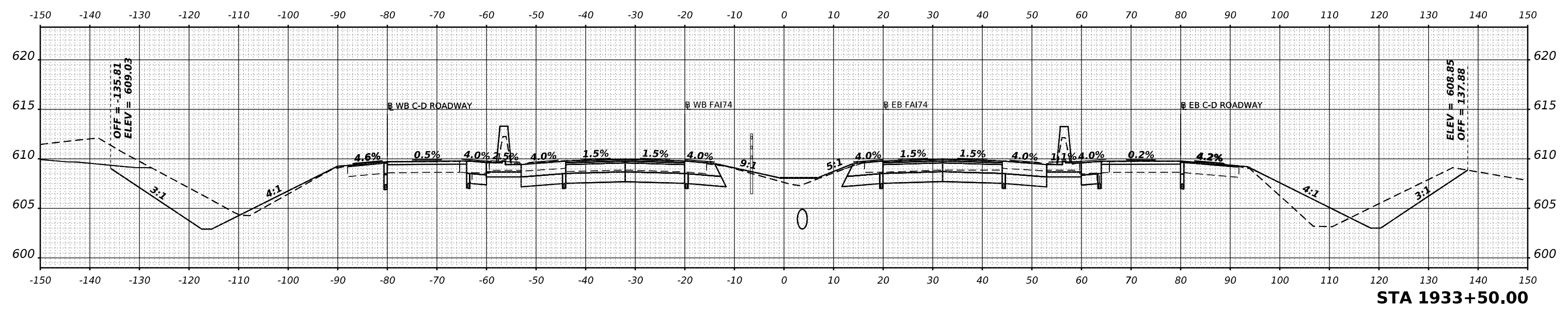
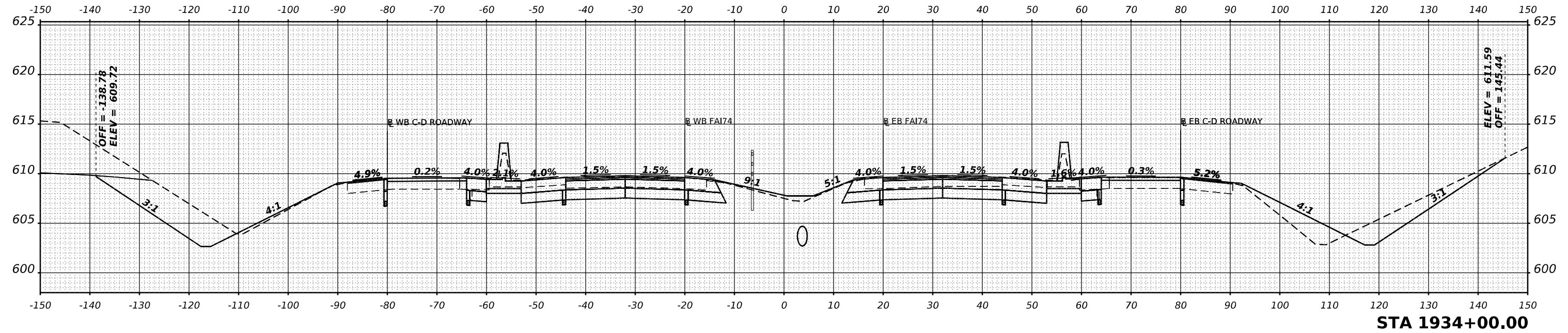
SCALE: SHEET 53 OF 78 SHEETS STA.

F.A.I. RTE.	SECTION	COUNTY	TOTAL SHEETS	SHEET NO.
74	(92-10.11,12)R	VERMILION	698	597
CONTRACT NO. 70A29				
ILLINOIS FED. AID PROJECT				

DATE	
BY	
FINAL SURVEY	SURVEYED
NOTE BOOK	PLOTTED
NO.	TEMPLATE
	AREAS
	CHECKED

DATE	
BY	
ORIGINAL SURVEY	SURVEYED
NOTE BOOK	PLOTTED
NO.	TEMPLATE
	AREAS
	CHECKED

MODEL SHEET - RCL174A - 1933+50.00 R3
 FILE NAME: S:\271019\271019\202000\1933+26 DS 174 Dm\wils\CADD\CADD Sheets\05702926sh-F74-Recon-VSC.dgn



USER NAME	= cadiaz
PLOT SCALE	= 0.16666633 1/16"
PLOT DATE	= 3/24/2022

DESIGNED	-
DRAWN	-
CHECKED	-
DATE	-

REVISED	-
REVISED	-
REVISED	-
REVISED	-

**STATE OF ILLINOIS
 DEPARTMENT OF TRANSPORTATION**

**INTERSTATE 74 REHABILITATION
 CROSS SECTIONS - MAINLINE RECONSTRUCTION**

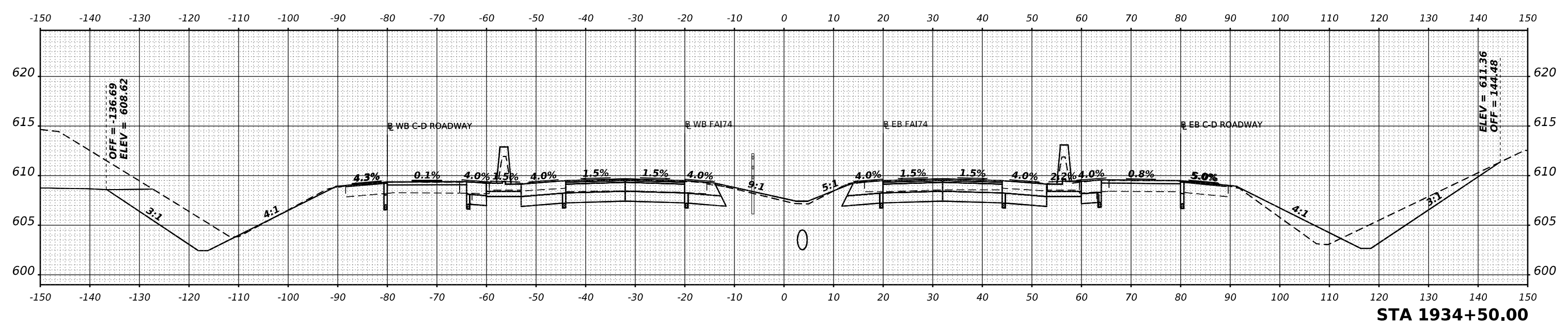
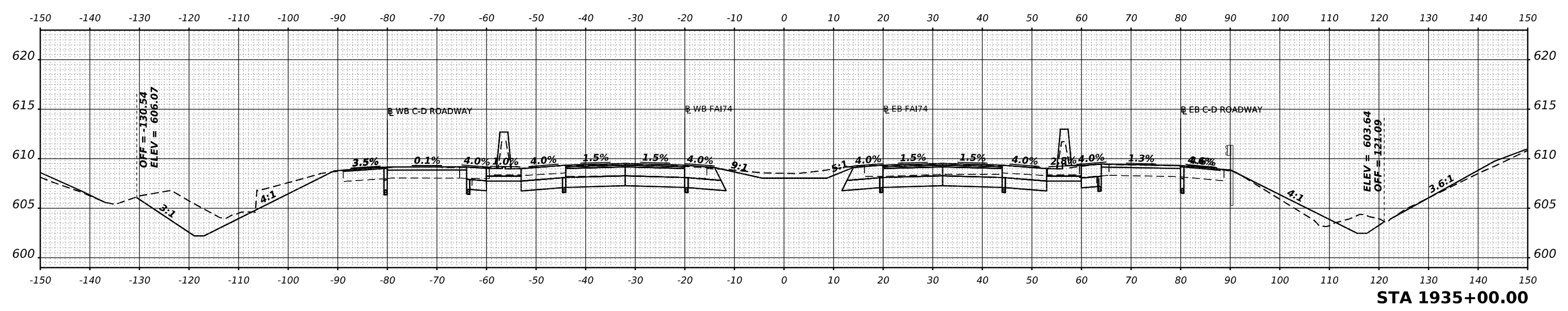
SCALE: SHEET 54 OF 78 SHEETS STA.

F.A.I. RTE.	SECTION	COUNTY	TOTAL SHEETS	SHEET NO.
74	(92-10.11,12)R	VERMILION	698	598
				CONTRACT NO. 70A29
ILLINOIS FED. AID PROJECT				

DATE	
BY	
FINAL SURVEY	SURVEYED
NOTE BOOK	PLOTTED
NO.	TEMPLATE
	AREAS
	CHECKED

DATE	
BY	
ORIGINAL SURVEY	SURVEYED
NOTE BOOK	PLOTTED
NO.	TEMPLATE
	AREAS
	CHECKED

MODEL SHEET - RCL174A - 1934+50.00 R3
 FILE NAME: S:\27\2019\2719202000\1934+26 DS 174 Damville\CADD\CADD Sheets\05702926sh-F74-Recon-VSC.dgn

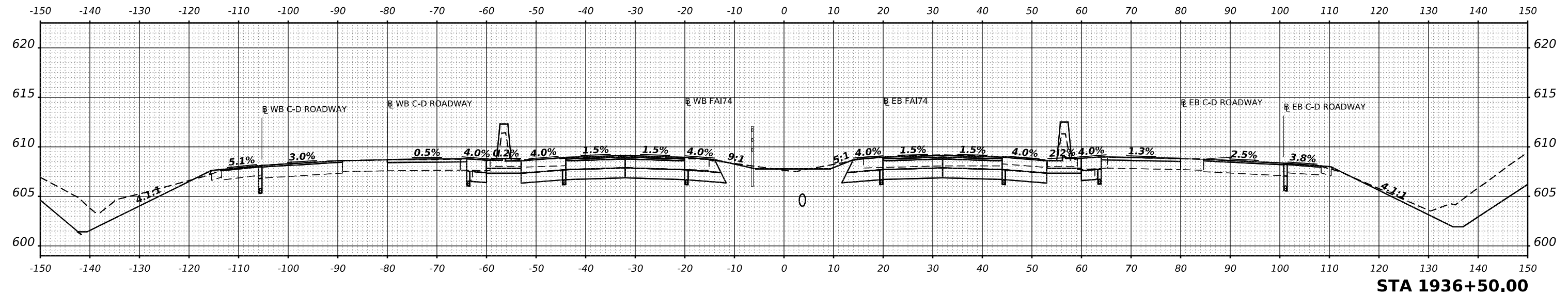


	USER NAME = cadiaz	DESIGNED -	REVISED -	STATE OF ILLINOIS DEPARTMENT OF TRANSPORTATION	INTERSTATE 74 REHABILITATION CROSS SECTIONS - MAINLINE RECONSTRUCTION	F.A.I. RTE. 74	SECTION (92-10.11,12)R	COUNTY VERMILION	TOTAL SHEETS 698	SHEET NO. 599
	PLOT SCALE = 0.16666633 1/16 in.	CHECKED -	REVISED -			CONTRACT NO. 70A29				
	PLOT DATE = 3/24/2022	DATE -	REVISED -			ILLINOIS FED. AID PROJECT				
SCALE: SHEET 55 OF 78 SHEETS STA.										

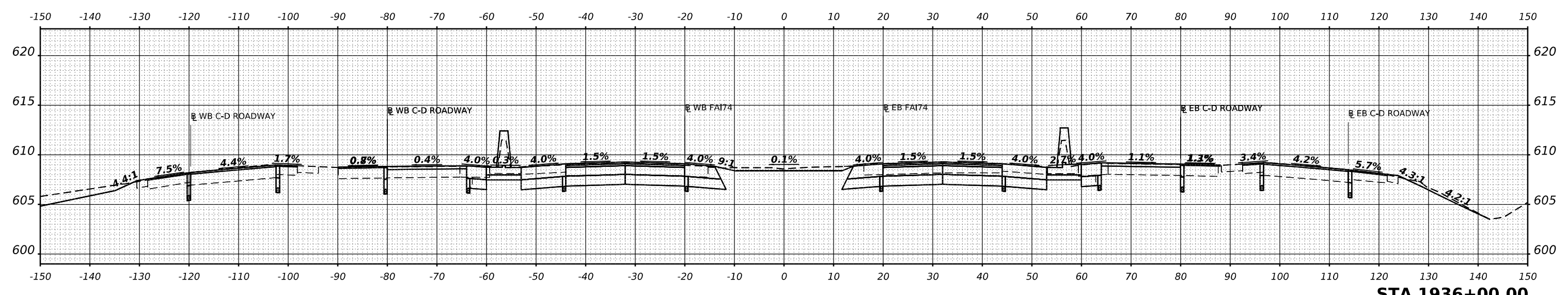
DATE	
BY	
FINAL SURVEY	
PLOTTED	
TEMPLATE	
NOTE BOOK	
AREAS CHECKED	
NO.	

DATE	
BY	
ORIGINAL SURVEY	
PLOTTED	
TEMPLATE	
NOTE BOOK	
AREAS CHECKED	
NO.	

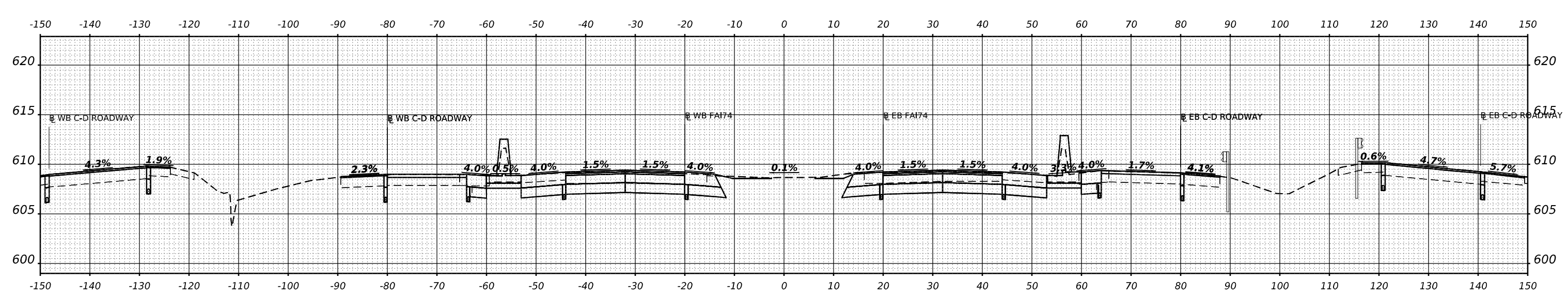
MODEL SHEET - RCL174A - 1935+50.00 R3
 FILE NAME: S:\27\2019\271902000\1935+26 DS 174 Danville\CADD\CADD Sheets\05702929sh-F74-Recon-VSC.dgn



STA 1936+50.00



STA 1936+00.00



STA 1935+50.00

	USER NAME = cadiaz	DESIGNED -	REVISED -	STATE OF ILLINOIS DEPARTMENT OF TRANSPORTATION	INTERSTATE 74 REHABILITATION CROSS SECTIONS - MAINLINE RECONSTRUCTION	F.A.I. RTE. 74	SECTION (92-10.11,12)R	COUNTY VERMILION	TOTAL SHEETS 698	SHEET NO. 600	
	PLOT SCALE = 0.16666633 1/16 in.	CHECKED -	REVISED -			CONTRACT NO. 70A29					
	PLOT DATE = 3/24/2022	DATE -	REVISED -			ILLINOIS FED. AID PROJECT					
	SCALE: SHEET 56 OF 78 SHEETS STA.										