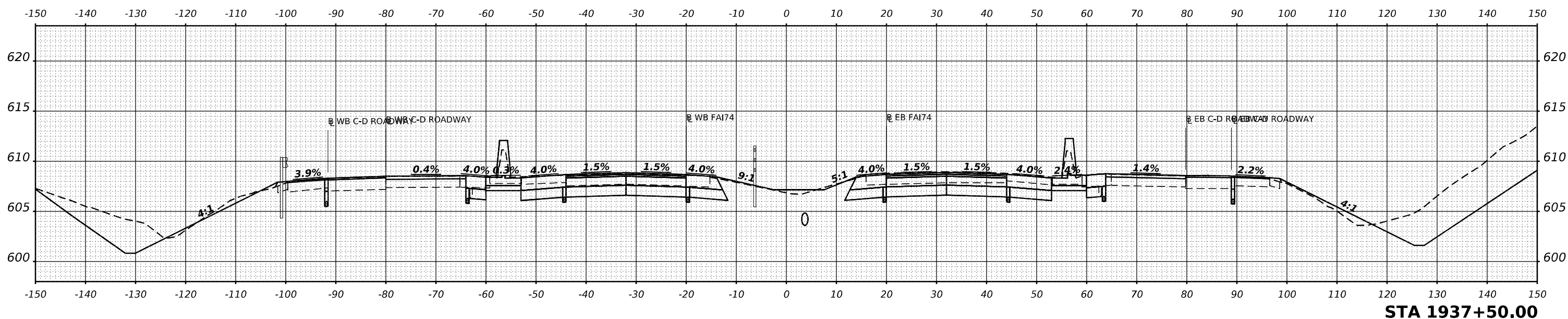


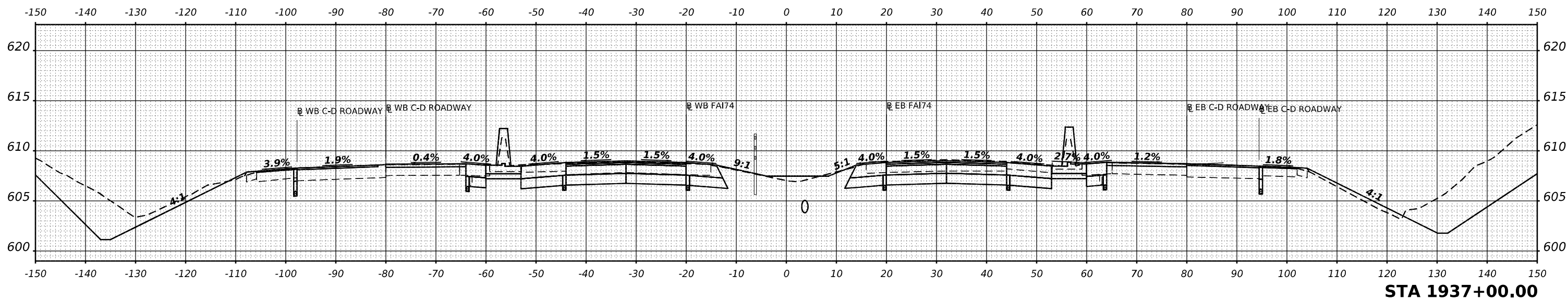
DATE	
BY	
SURVEYED	
PLOTTED	
NOTE BOOK	
AREAS CHECKED	
NO.	

DATE	
BY	
SURVEYED	
PLOTTED	
NOTE BOOK	
AREAS CHECKED	
NO.	

MODEL SHEET - RCL174A - 1937+00.00 R3
 FILE NAME: S:\271019\271019\271019\13-13-26 DS 174 Dm\w\1\CADD\CADD Sheets\0570\2929sh-cf-174-Recon-VSC.dgn



STA 1937+50.00



STA 1937+00.00



USER NAME =	cadiaz	DESIGNED -		REVISED -	
		DRAWN -		REVISED -	
PLOT SCALE =	0.16666633 1/1 in.	CHECKED -		REVISED -	
PLOT DATE =	3/24/2022	DATE -		REVISED -	

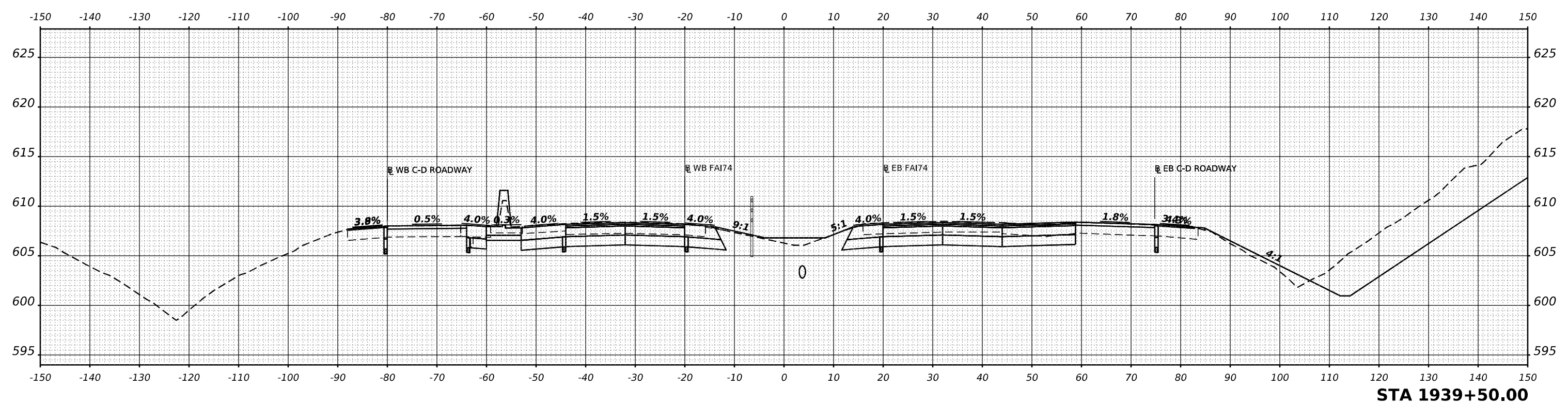
**STATE OF ILLINOIS
 DEPARTMENT OF TRANSPORTATION**

**INTERSTATE 74 REHABILITATION
 CROSS SECTIONS - MAINLINE RECONSTRUCTION**

SCALE: SHEET 57 OF 78 SHEETS STA.

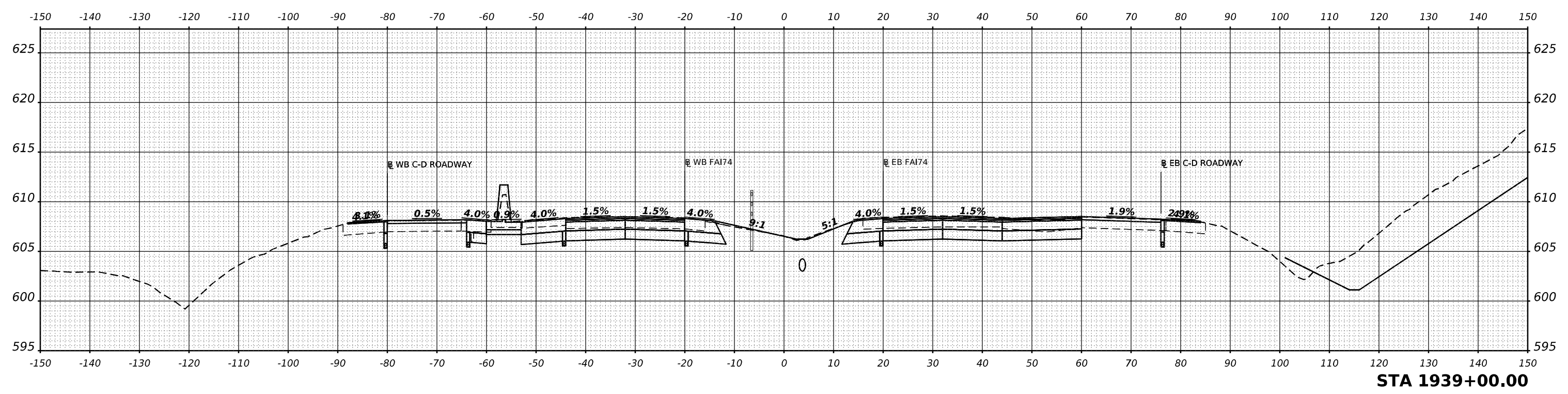
F.A.I. RTE.	SECTION	COUNTY	TOTAL SHEETS	SHEET NO.
74	(92-10.11,12)R	VERMILION	698	601
				CONTRACT NO. 70A29
ILLINOIS FED. AID PROJECT				

DATE	
BY	
FINAL SURVEY	SURVEYED
NOTE BOOK	PLOTTED
NO.	TEMPLATE
	AREAS
	CHECKED



STA 1939+50.00

DATE	
BY	
ORIGINAL SURVEY	SURVEYED
NOTE BOOK	PLOTTED
NO.	TEMPLATE
	AREAS
	CHECKED



STA 1939+00.00

MODEL SHEET - RCL174A - 1939+00.00 R3
FILE NAME - S:\271019\1939+00.00 (193+26 DS 174 Damville)\CAD\CAD Sheets\05702929sh-F74-Recon-VSC.dgn



USER NAME =	cadiaz	DESIGNED -	REVISD -
PLOT SCALE =	0.16666633 1/ in.	DRAWN -	REVISD -
PLOT DATE =	3/24/2022	CHECKED -	REVISD -
		DATE -	REVISD -

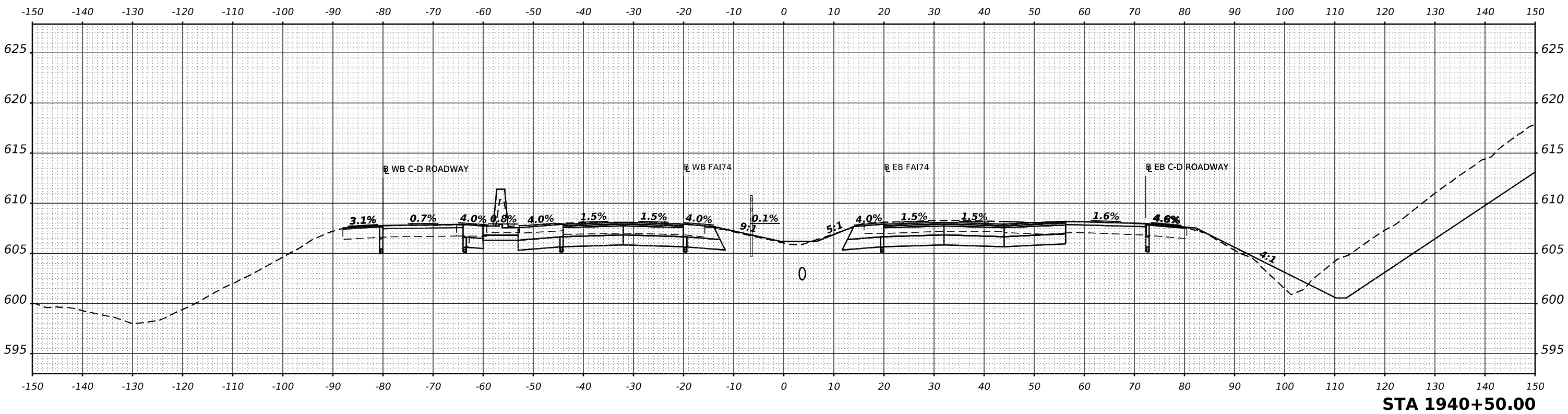
STATE OF ILLINOIS
DEPARTMENT OF TRANSPORTATION

INTERSTATE 74 REHABILITATION
CROSS SECTIONS - MAINLINE RECONSTRUCTION

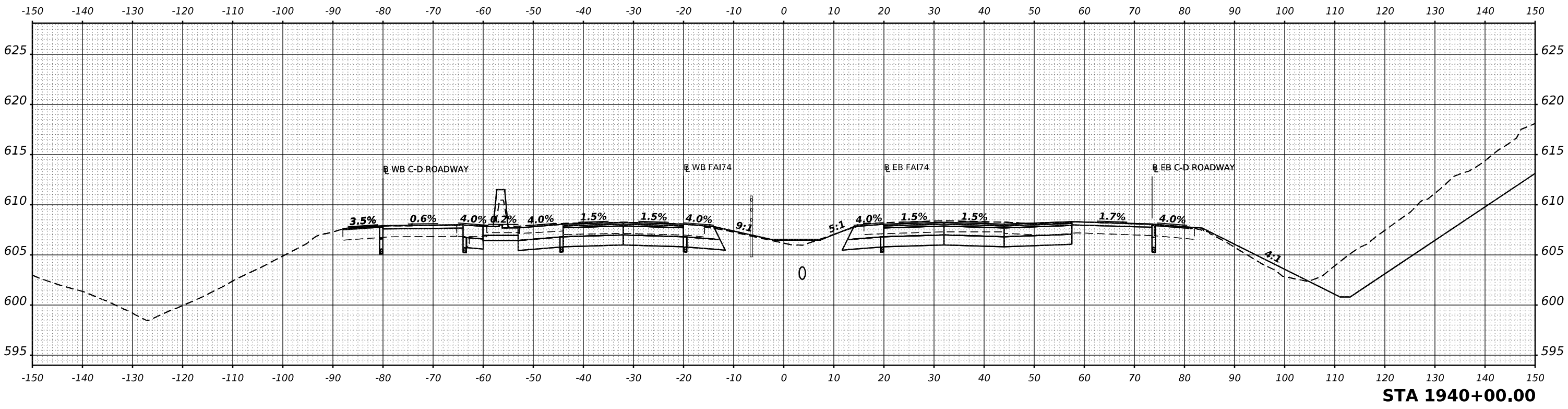
F.A.I. RTE.	SECTION	COUNTY	TOTAL SHEETS	SHEET NO.
74	(92-10.11,12)R	VERMILION	698	603
CONTRACT NO. 70A29				
ILLINOIS FED. AID PROJECT				

SCALE: SHEET 59 OF 78 SHEETS STA.

FINAL SURVEY	SURVEYED	DATE
NOTE BOOK	PLOTTED	BY
NO.	TEMPLATE	
	AREAS	
	CHECKED	



ORIGINAL SURVEY	SURVEYED	DATE
NOTE BOOK	PLOTTED	BY
NO.	TEMPLATE	
	AREAS	
	CHECKED	



MODEL SHEET - RCL174A - 1940+00.00 R3
 FILE NAME: S:\271019\271019\2020\13-43-26 DS 174 Danville\CADD\CADD Sheets\05702929sh-FAI74-Recon-VSC.dgn



USER NAME =	cadiaz	DESIGNED -	REvised -
PLOT SCALE =	0.16666633 1/ in.	DRAWN -	REvised -
PLOT DATE =	3/24/2022	CHECKED -	REvised -
		DATE -	REvised -

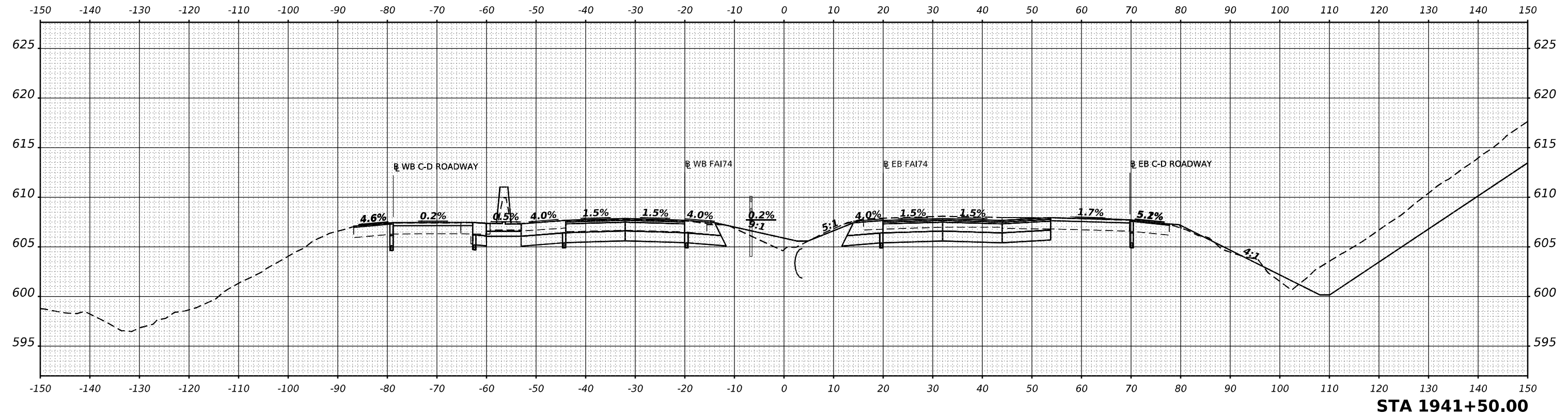
**STATE OF ILLINOIS
DEPARTMENT OF TRANSPORTATION**

**INTERSTATE 74 REHABILITATION
CROSS SECTIONS - MAINLINE RECONSTRUCTION**

SCALE: SHEET 60 OF 78 SHEETS STA.

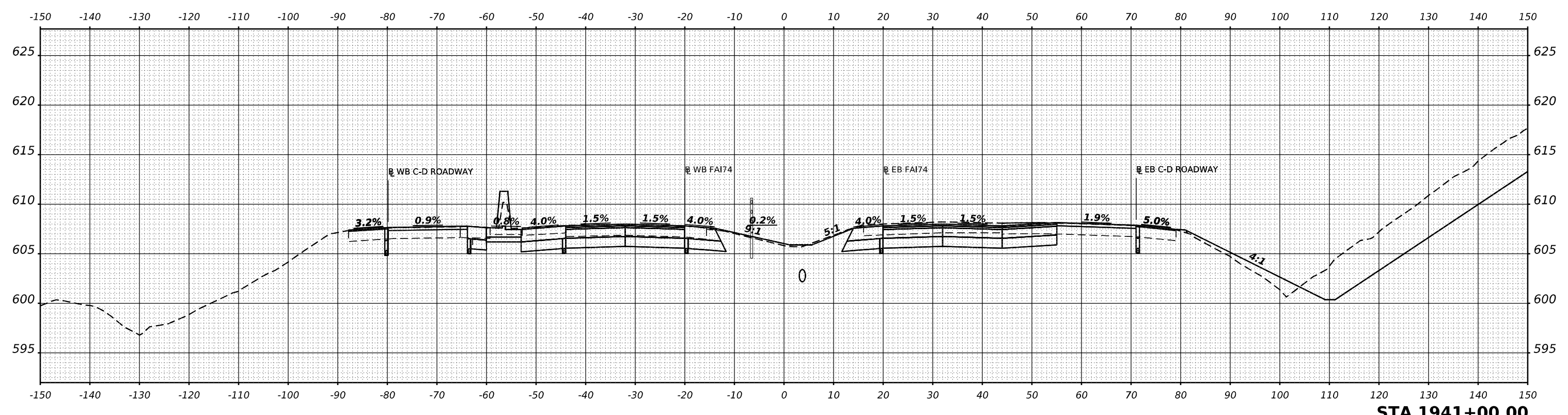
F.A.I. RTE.	SECTION	COUNTY	TOTAL SHEETS	SHEET NO.
74	(92-10.11,12)R	VERMILION	698	604
				CONTRACT NO. 70A29
ILLINOIS FED. AID PROJECT				

DATE	
BY	
FINAL SURVEY	SURVEYED
NOTE BOOK	PLOTTED
NO.	TEMPLATE
	AREAS
	CHECKED



STA 1941+50.00

DATE	
BY	
ORIGINAL SURVEY	SURVEYED
NOTE BOOK	PLOTTED
NO.	TEMPLATE
	AREAS
	CHECKED



STA 1941+00.00

MODEL SHEET - RCL174A - 1941+00.00 R3
FILE NAME - S:\271019\271019\2020\113-13-26 DS 174 Damville\CADD\CADD Sheets\05702929sh-F74-Recon-VSC.dgn



USER NAME = cadiaz
PLOT SCALE = 0.16666633 1/16"
PLOT DATE = 3/24/2022

DESIGNED -	REVISD -
DRAWN -	REVISD -
CHECKED -	REVISD -
DATE -	REVISD -

STATE OF ILLINOIS
DEPARTMENT OF TRANSPORTATION

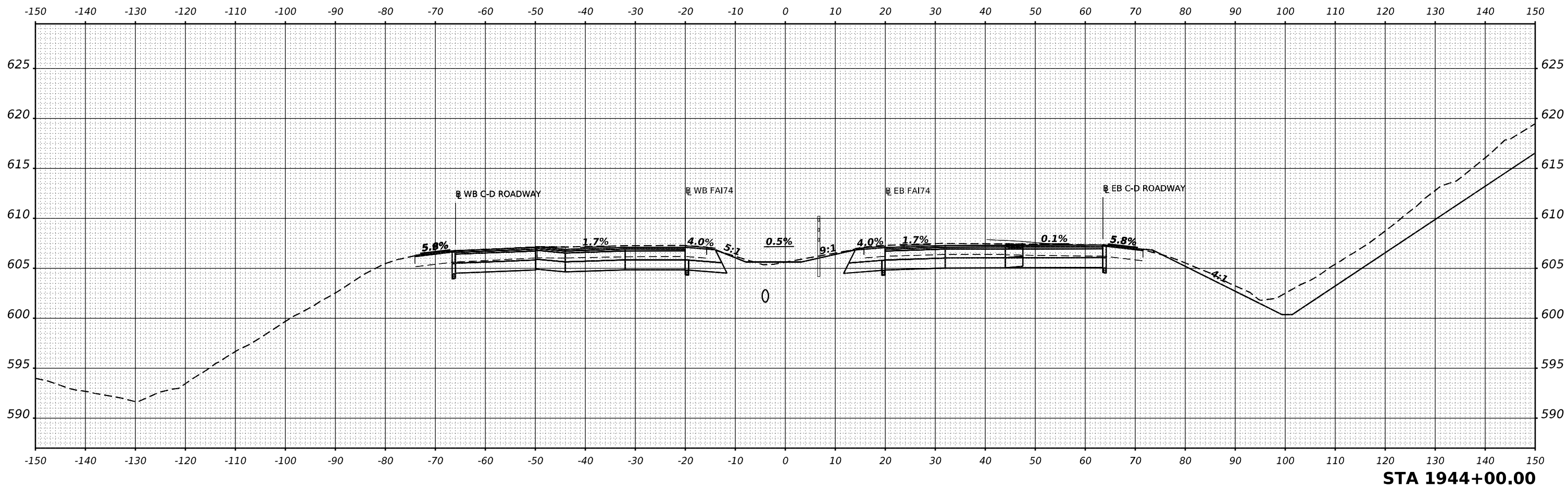
INTERSTATE 74 REHABILITATION
CROSS SECTIONS - MAINLINE RECONSTRUCTION
SCALE: SHEET 61 OF 78 SHEETS STA.

F.A.I. RTE.	SECTION	COUNTY	TOTAL SHEETS	SHEET NO.
74	(92-10.11,12)R	VERMILION	698	605
CONTRACT NO. 70A29				
ILLINOIS FED. AID PROJECT				

FINAL SURVEY NOTE BOOK NO.	SURVEYED PLOTTED TEMPLATE AREAS CHECKED	BY	DATE

ORIGINAL SURVEY NOTE BOOK NO.	SURVEYED PLOTTED TEMPLATE AREAS CHECKED	BY	DATE

MODEL SHEET - RCL174A - 1944+00.00 R3
 FILE NAME: S:\271019\271019\2020\00\113-43-26 DS 174 Damville\CADD\CADD Sheets\05702929sh-F74-Recon-VSC.dgn



STA 1944+00.00



USER NAME =	cadiaz
PLOT SCALE =	0.16666633 1/ in.
PLOT DATE =	3/24/2022

DESIGNED -	REVISIED -
DRAWN -	REVISIED -
CHECKED -	REVISIED -
DATE -	REVISIED -

**STATE OF ILLINOIS
 DEPARTMENT OF TRANSPORTATION**

**INTERSTATE 74 REHABILITATION
 CROSS SECTIONS - MAINLINE RECONSTRUCTION**

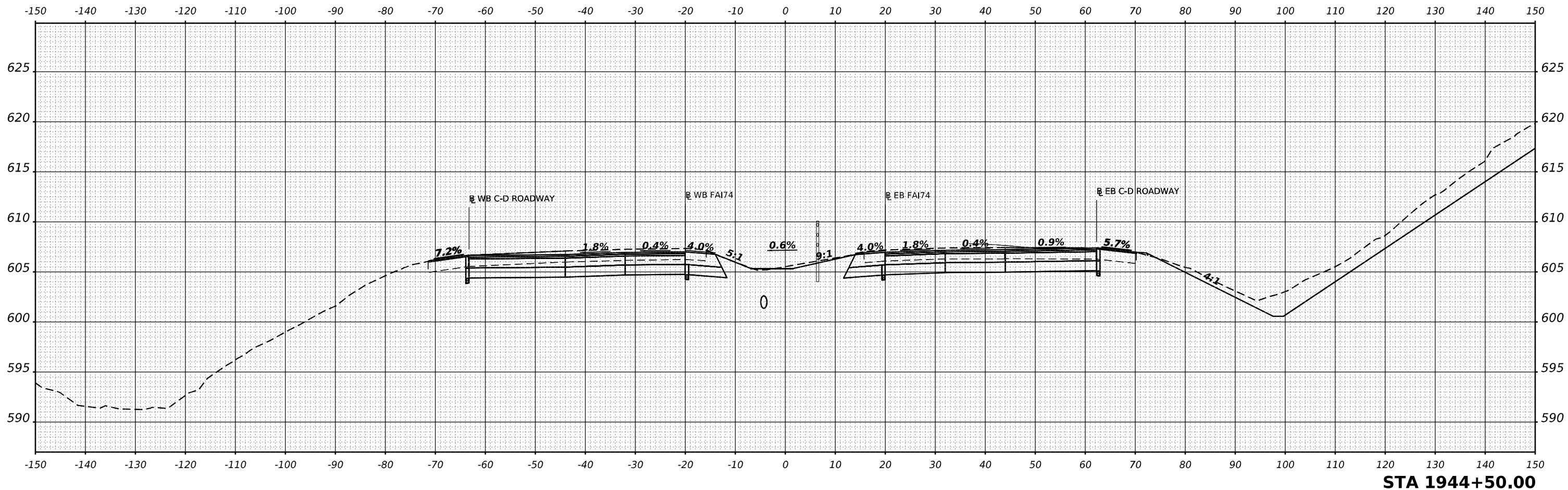
SCALE: SHEET 64 OF 78 SHEETS STA.

F.A.I. RTE.	SECTION	COUNTY	TOTAL SHEETS	SHEET NO.
74	(92-10.11,12)R	VERMILION	698	608
CONTRACT NO. 70A29				
ILLINOIS FED. AID PROJECT				

FINAL SURVEY	SURVEYED	BY	DATE
NOTE BOOK	PLOTTED		
NO.	TEMPLATE		
	AREAS		
	CHECKED		

ORIGINAL SURVEY	SURVEYED	BY	DATE
NOTE BOOK	PLOTTED		
NO.	TEMPLATE		
	AREAS		
	CHECKED		

MODEL SHEET - RCL174A - 1944+50.00 R3
 FILE NAME: S:\271019\271019\2020\113-13-26 DS 174 Damville\CADD\CADD Sheets\0570292-shr-F74-R3con-VSC.dgn



USER NAME	= cadiaz
PLOT SCALE	= 0.16666633 1/ in.
PLOT DATE	= 3/24/2022

DESIGNED	-
DRAWN	-
CHECKED	-
DATE	-

REVISED	-
REVISED	-
REVISED	-
REVISED	-

**STATE OF ILLINOIS
 DEPARTMENT OF TRANSPORTATION**

**INTERSTATE 74 REHABILITATION
 CROSS SECTIONS - MAINLINE RECONSTRUCTION**

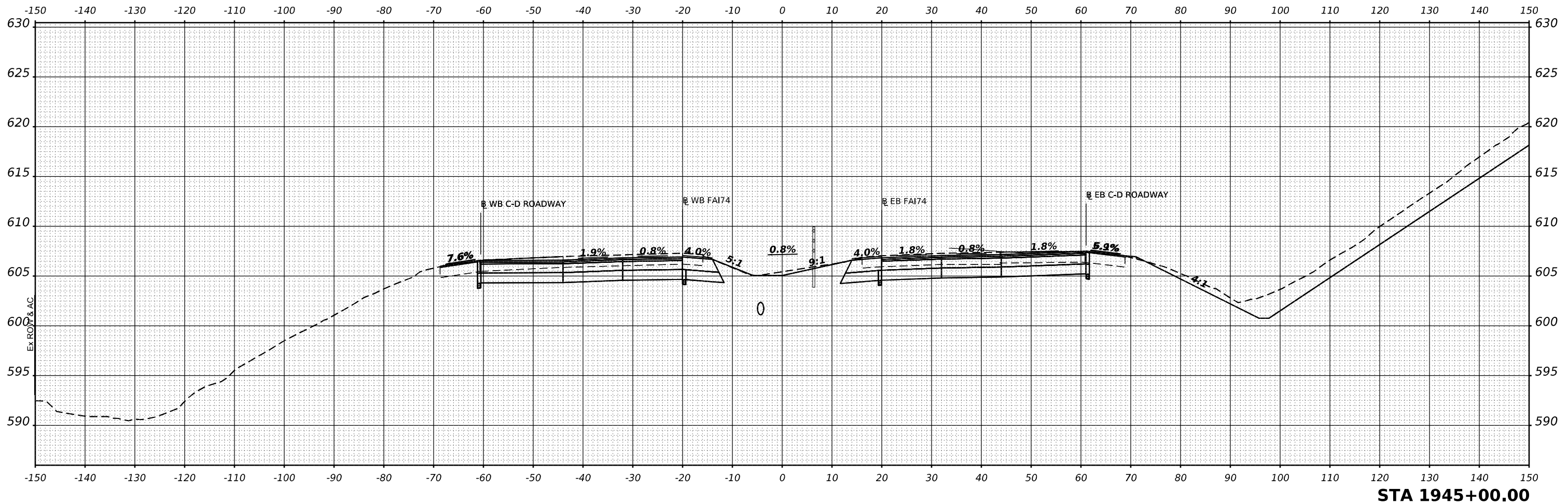
SCALE: SHEET 65 OF 78 SHEETS STA.

F.A.I. RTE.	SECTION	COUNTY	TOTAL SHEETS	SHEET NO.
74	(92-10.11,12)R	VERMILION	698	609
				CONTRACT NO. 70A29
				ILLINOIS FED. AID PROJECT

FINAL SURVEY NO.	SURVEYED PLOTTED TEMPLATE AREAS CHECKED	BY	DATE

ORIGINAL SURVEY NO.	SURVEYED PLOTTED TEMPLATE AREAS CHECKED	BY	DATE

MODEL SHEET - RCL174A - 1945+00.00 R3
 FILE NAME: S:\27\2019\231920200 (13-426 DS 174 Danville)\CADD\CADD Sheets\0570292sh-cf-174-Recon-VSC.dgn



USER NAME = cadiaz	DESIGNED -	REVISED -
PLOT SCALE = 0.16666633 1/ in.	DRAWN -	REVISED -
PLOT DATE = 3/24/2022	CHECKED -	REVISED -
	DATE -	REVISED -

**STATE OF ILLINOIS
 DEPARTMENT OF TRANSPORTATION**

**INTERSTATE 74 REHABILITATION
 CROSS SECTIONS - MAINLINE RECONSTRUCTION**

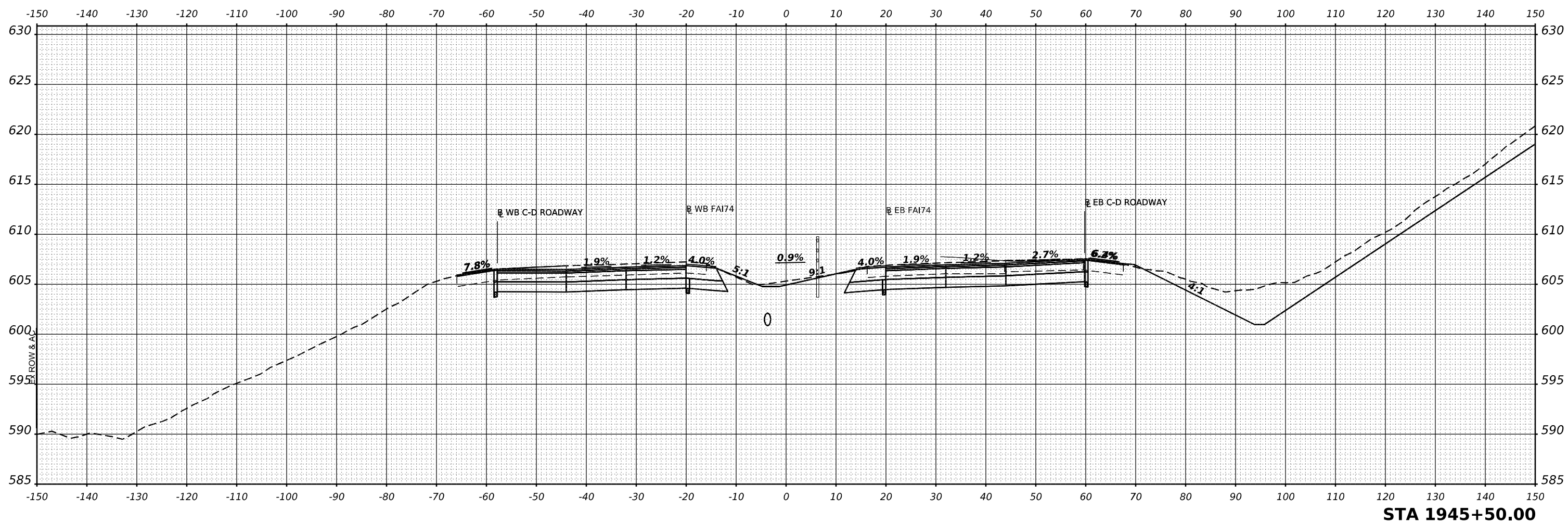
SCALE: SHEET 66 OF 78 SHEETS STA.

F.A.I. RTE.	SECTION	COUNTY	TOTAL SHEETS	SHEET NO.
74	(92-10,11,12)R	VERMILION	698	610
CONTRACT NO. 70A29				
ILLINOIS FED. AID PROJECT				

FINAL SURVEY NO.	SURVEYED PLOTTED AREAS CHECKED	BY	DATE

ORIGINAL SURVEY NO.	SURVEYED PLOTTED AREAS CHECKED	BY	DATE

MODEL SHEET - RCL174A - 1945+50.00 R3
 FILE NAME: S:\271019\271019\2020\113-426 DS 174 Danville\CADD\CADD Sheets\0570222sh-F74-R3con-VSC.dgn



STA 1945+50.00



USER NAME = cadiaz	DESIGNED -	REVISED -
PLOT SCALE = 0.16666633 1/ in.	DRAWN -	REVISED -
PLOT DATE = 3/24/2022	CHECKED -	REVISED -
	DATE -	REVISED -

**STATE OF ILLINOIS
 DEPARTMENT OF TRANSPORTATION**

**INTERSTATE 74 REHABILITATION
 CROSS SECTIONS - MAINLINE RECONSTRUCTION**

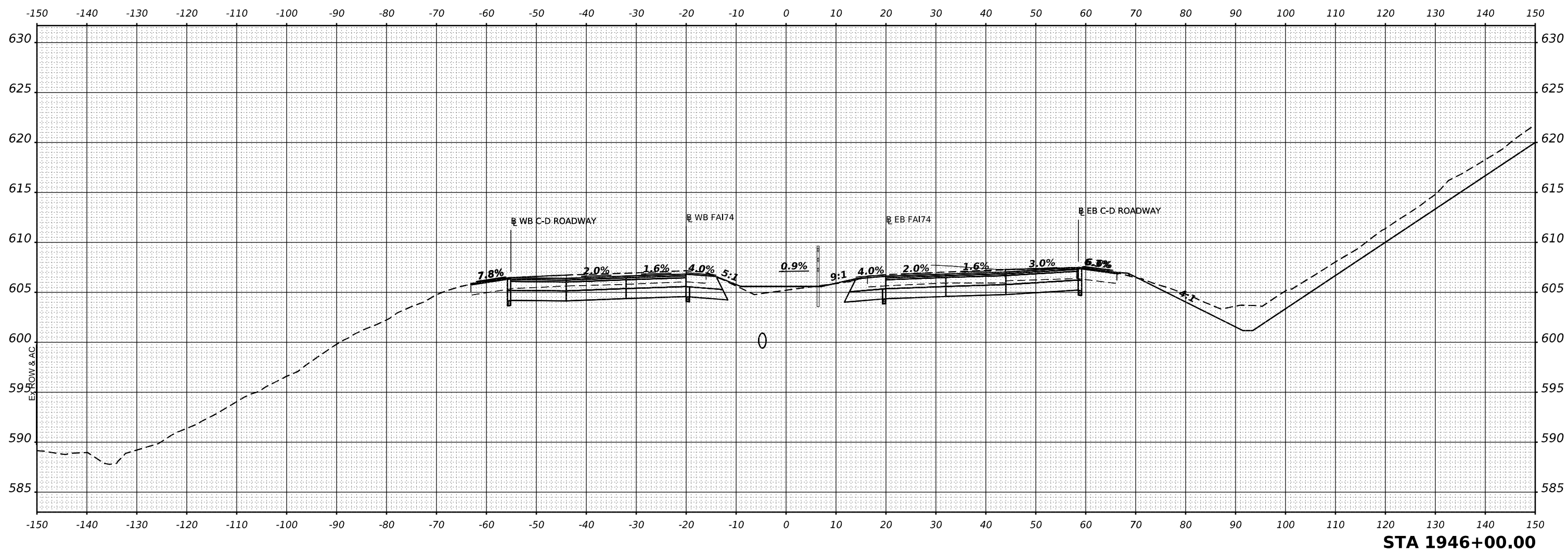
SCALE: SHEET 67 OF 78 SHEETS STA.

F.A.I. RTE.	SECTION	COUNTY	TOTAL SHEETS	SHEET NO.
74	(92-10,11,12)R	VERMILION	698	611
CONTRACT NO. 70A29				
ILLINOIS FED. AID PROJECT				

FINAL SURVEY NO.	SURVEYED AREAS	BY	DATE
	PLOTTED		
	TEMPLATE		
	AREAS CHECKED		

ORIGINAL SURVEY NO.	SURVEYED AREAS	BY	DATE
	PLOTTED		
	TEMPLATE		
	AREAS CHECKED		

MODEL SHEET - RCL174A - 1946+00.00 R3
 FILE NAME: S:\271019\271020\00 (13-45-26 DS 174 Danville)\CAD\CADD Sheets\0570222-sh-F174-Recon-VSC.dgn



STA 1946+00.00



USER NAME = cadiaz	DESIGNED -	REVISED -
PLOT SCALE = 0.16666633 1/ in.	DRAWN -	REVISED -
PLOT DATE = 3/24/2022	CHECKED -	REVISED -
	DATE -	REVISED -

STATE OF ILLINOIS
 DEPARTMENT OF TRANSPORTATION

INTERSTATE 74 REHABILITATION
 CROSS SECTIONS - MAINLINE RECONSTRUCTION

SCALE: SHEET 68 OF 78 SHEETS STA.

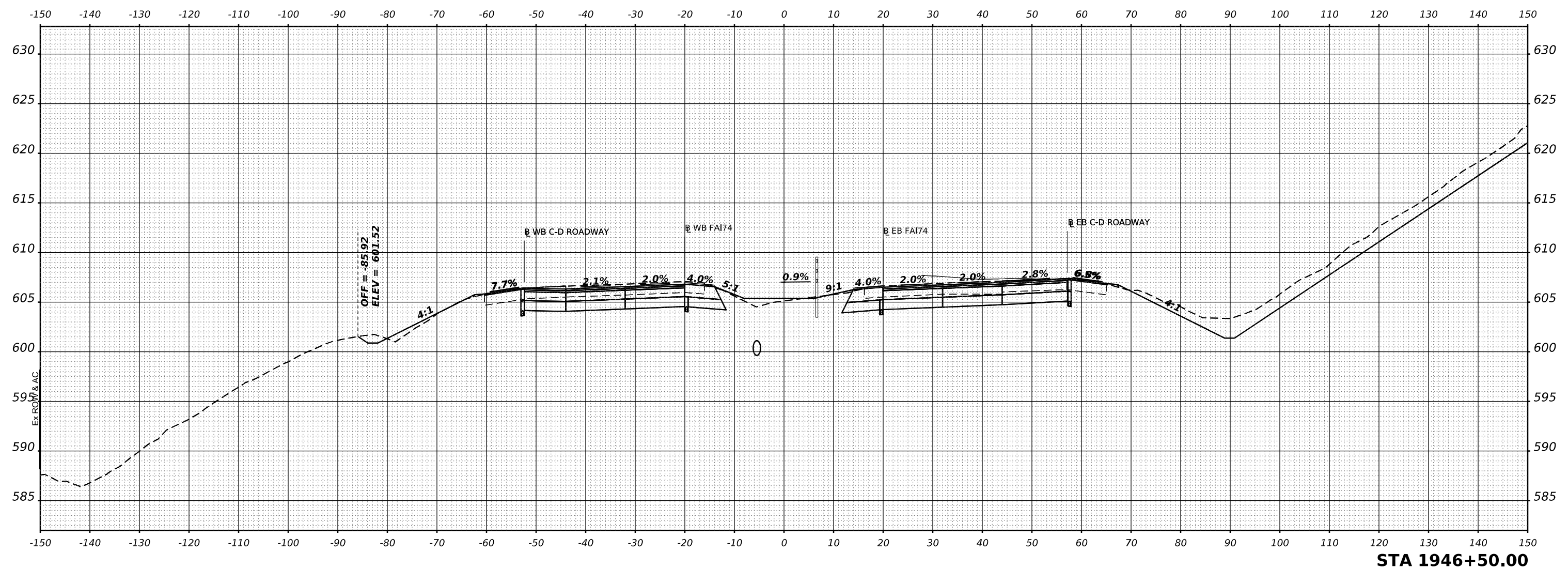
F.A.I. RTE.	SECTION	COUNTY	TOTAL SHEETS	SHEET NO.
74	(92-10,11,12)R	VERMILION	698	612
CONTRACT NO. 70A29				

ILLINOIS FED. AID PROJECT

FINAL SURVEY NO.	SURVEYED	BY	DATE
NOTE BOOK	PLOTTED		
AREAS CHECKED	TEMPLATE		
	AREAS CHECKED		

ORIGINAL SURVEY NO.	SURVEYED	BY	DATE
NOTE BOOK	PLOTTED		
AREAS CHECKED	TEMPLATE		
	AREAS CHECKED		

MODEL SHEET - RCL174A - 1946+50.00 R3
 FILE NAME: S:\271019\2719\202000\113-13-26 DS 174 Damville\CADD\CADD Sheets\05702929sh-F74-Recon-VSC.dgn



STA 1946+50.00



USER NAME =	cadiaz	DESIGNED -	REVISER -
PLOT SCALE =	0.16666633 1/ in.	DRAWN -	REVISER -
PLOT DATE =	3/24/2022	CHECKED -	REVISER -
		DATE -	REVISER -

STATE OF ILLINOIS
 DEPARTMENT OF TRANSPORTATION

INTERSTATE 74 REHABILITATION
 CROSS SECTIONS - MAINLINE RECONSTRUCTION

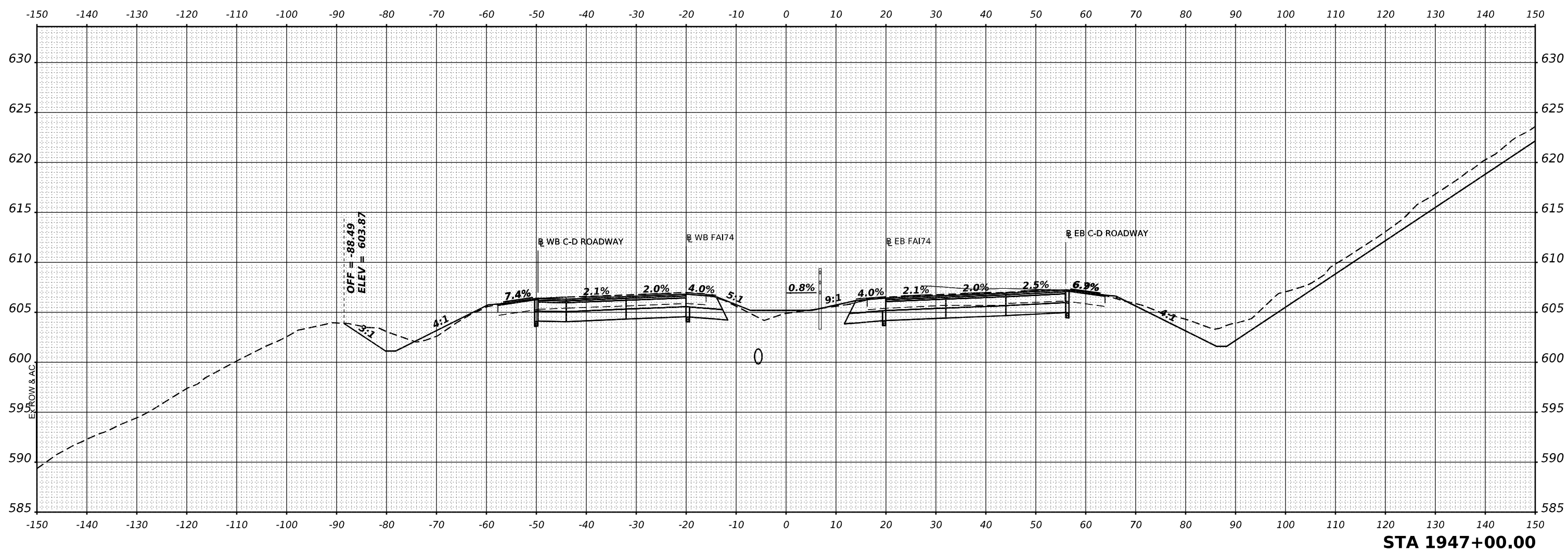
F.A.I. RTE.	SECTION	COUNTY	TOTAL SHEETS	SHEET NO.
74	(92-10.11,12)R	VERMILION	698	613
				CONTRACT NO. 70A29
				ILLINOIS FED. AID PROJECT

SCALE: SHEET 69 OF 78 SHEETS STA.

FINAL SURVEY NO.	SURVEYED PLOTTED AREAS CHECKED	BY	DATE

ORIGINAL SURVEY NO.	SURVEYED PLOTTED AREAS CHECKED	BY	DATE

MODEL SHEET - RCL174A - 1947+00.00 R3
 FILE NAME: S:\271019\271019\202000\113-426 DS 174 Danville\CADD\CADD Sheets\05702929sh-F174-Recon-VSC.dgn



STA 1947+00.00



USER NAME =	cadiaz
PLOT SCALE =	0.16666633 1/ in.
PLOT DATE =	3/24/2022

DESIGNED -	
DRAWN -	
CHECKED -	
DATE -	

REVISED -	
REVISED -	
REVISED -	
REVISED -	

**STATE OF ILLINOIS
 DEPARTMENT OF TRANSPORTATION**

**INTERSTATE 74 REHABILITATION
 CROSS SECTIONS - MAINLINE RECONSTRUCTION**

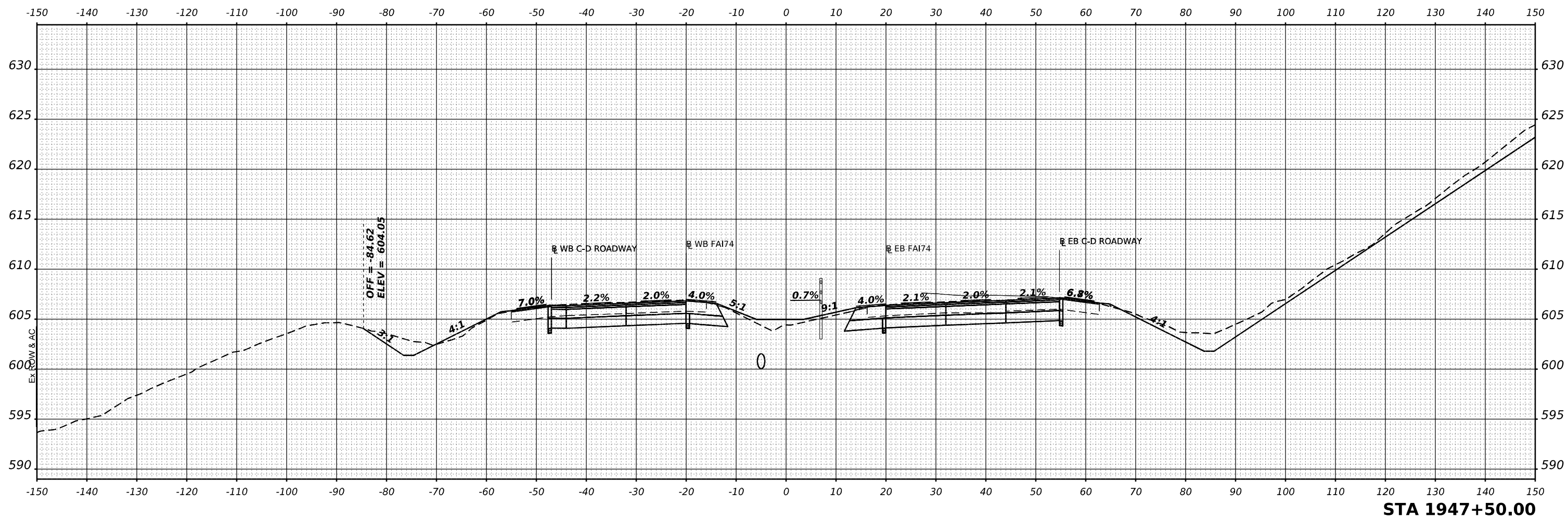
SCALE: SHEET 70 OF 78 SHEETS STA.

F.A.I. RTE.	SECTION	COUNTY	TOTAL SHEETS	SHEET NO.
74	(92-10.11,12)R	VERMILION	698	614
CONTRACT NO. 70A29			ILLINOIS FED. AID PROJECT	

FINAL SURVEY NO.	SURVEYED	BY	DATE
NOTE BOOK	PLOTTED		
AREAS CHECKED	TEMPLATE		
	AREAS CHECKED		

ORIGINAL SURVEY NO.	SURVEYED	BY	DATE
NOTE BOOK	PLOTTED		
AREAS CHECKED	TEMPLATE		
	AREAS CHECKED		

MODEL SHEET - RCLF74A - 1947+50.00 R3
 FILE NAME: S:\271019\271019\2020\113-426 DS 174 Danville\CADD\CADD Sheets\057042922.dwg-FA174-Recon-VSC.dwg



USER NAME =	cadiaz	DESIGNED -	REvised -
PLOT SCALE =	0.16666633 1/ in.	DRAWN -	REvised -
PLOT DATE =	3/24/2022	CHECKED -	REvised -
		DATE -	REvised -

**STATE OF ILLINOIS
DEPARTMENT OF TRANSPORTATION**

**INTERSTATE 74 REHABILITATION
CROSS SECTIONS - MAINLINE RECONSTRUCTION**

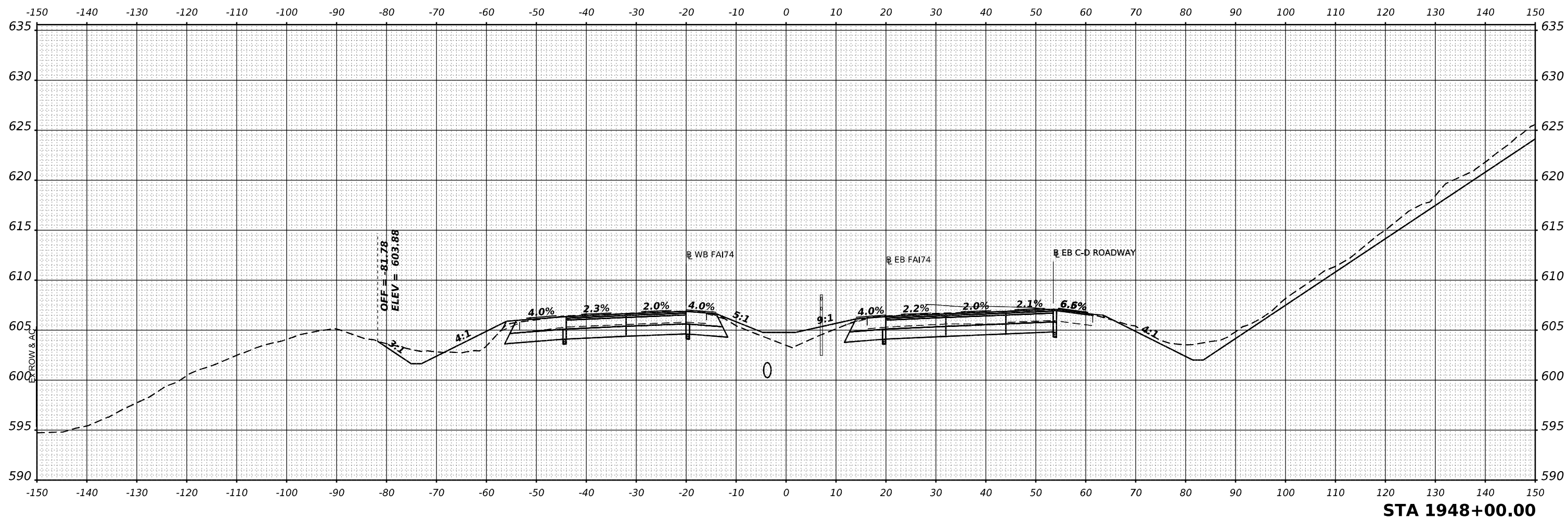
SCALE: SHEET 71 OF 78 SHEETS STA.

F.A.I. RTE.	SECTION	COUNTY	TOTAL SHEETS	SHEET NO.
74	(92-10,11,12)R	VERMILION	698	615
				CONTRACT NO. 70A29
				ILLINOIS FED. AID PROJECT

FINAL SURVEY NO.	SURVEYED	BY	DATE
NOTE BOOK	PLOTTED		
AREAS CHECKED	TEMPLATE		
	AREAS CHECKED		

ORIGINAL SURVEY NO.	SURVEYED	BY	DATE
NOTE BOOK	PLOTTED		
AREAS CHECKED	TEMPLATE		
	AREAS CHECKED		

MODEL SHEET - RCL174A - 1948+00.00 R3
 FILE NAME: S:\271019\271019\2020\113-426 DS 174 Danville\CADD\CADD Sheets\05702929sh-F174Rcon-VSC.dgn



STA 1948+00.00



USER NAME	= cadiaz
PLOT SCALE	= 0.16666633 1/ in.
PLOT DATE	= 3/24/2022

DESIGNED	-
DRAWN	-
CHECKED	-
DATE	-

REVISED	-
REVISED	-
REVISED	-
REVISED	-

STATE OF ILLINOIS
 DEPARTMENT OF TRANSPORTATION

INTERSTATE 74 REHABILITATION
 CROSS SECTIONS - MAINLINE RECONSTRUCTION

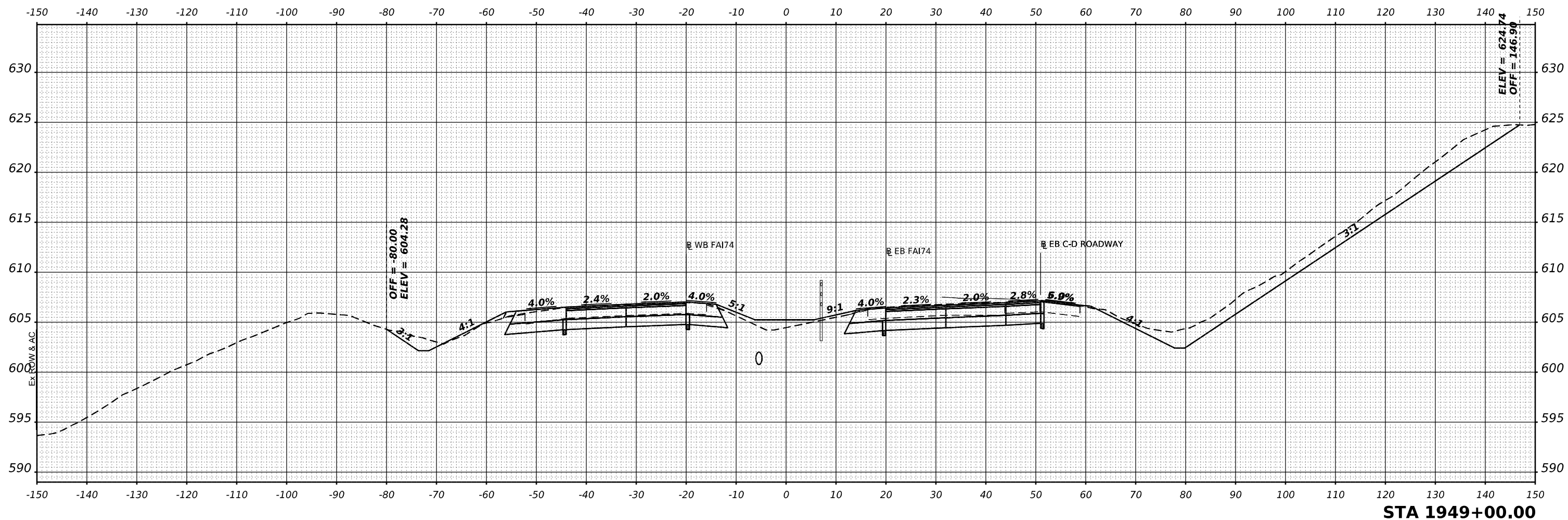
F.A.I. RTE.	SECTION	COUNTY	TOTAL SHEETS	SHEET NO.
74	(92-10.11,12)R	VERMILION	698	616
CONTRACT NO. 70A29				
ILLINOIS FED. AID PROJECT				

SCALE: SHEET 72 OF 78 SHEETS STA.

FINAL SURVEY NO.	SURVEYED	BY	DATE
NOTE BOOK	PLOTTED		
AREAS CHECKED	TEMPLATE		
	AREAS CHECKED		

ORIGINAL SURVEY NO.	SURVEYED	BY	DATE
NOTE BOOK	PLOTTED		
AREAS CHECKED	TEMPLATE		
	AREAS CHECKED		

MODEL SHEET - RCL174A - 1949+00.00 R3
 FILE NAME: S:\271019\271920200 (13-426 DS 174 Danville)\CAD\CAD Sheets\0570229-shr-F174-Rcon-VSC.dgn



STA 1949+00.00



USER NAME =	cadiaz	DESIGNED -	REVISED -
PLOT SCALE =	0.16666633 1/ in.	DRAWN -	REVISED -
PLOT DATE =	3/24/2022	CHECKED -	REVISED -
		DATE -	REVISED -

STATE OF ILLINOIS
 DEPARTMENT OF TRANSPORTATION

INTERSTATE 74 REHABILITATION
 CROSS SECTIONS - MAINLINE RECONSTRUCTION

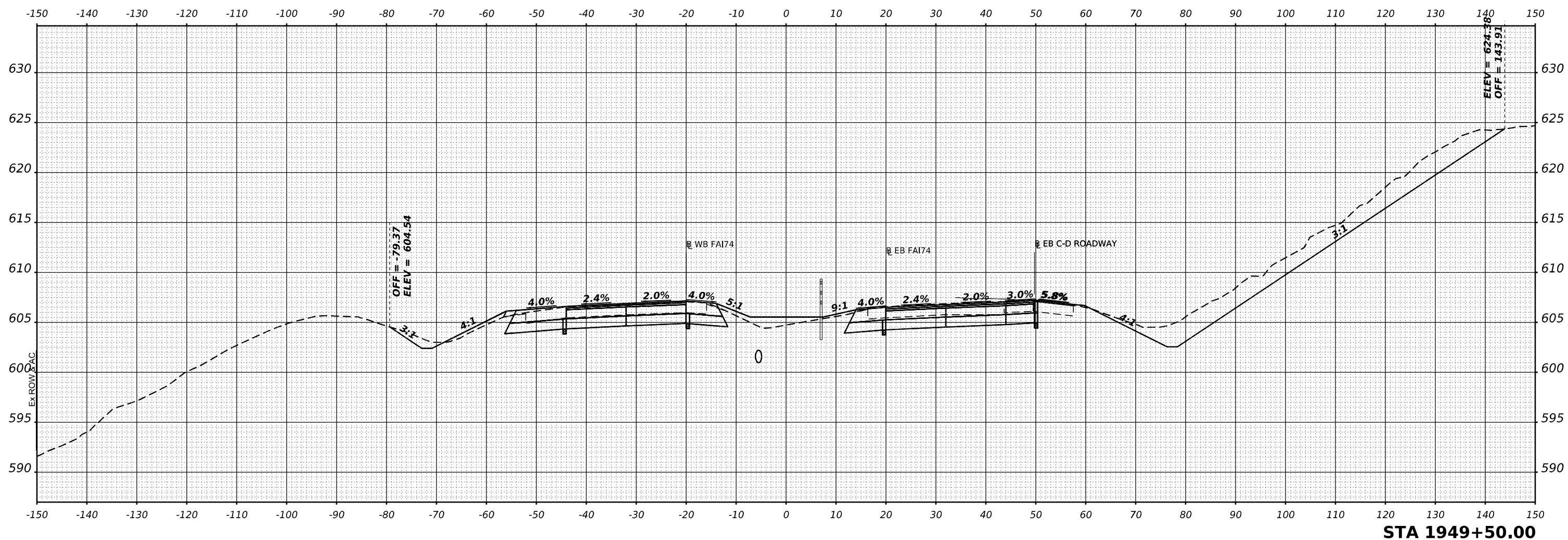
F.A.I. RTE.	SECTION	COUNTY	TOTAL SHEETS	SHEET NO.
74	(92-10.11,12)R	VERMILION	698	618
				CONTRACT NO. 70A29
				ILLINOIS FED. AID PROJECT

SCALE: SHEET 74 OF 78 SHEETS STA.

FINAL SURVEY NO.	SURVEYED	BY	DATE
	PLOTTED		
	TEMPLATE		
	AREAS		
	AREAS CHECKED		

ORIGINAL SURVEY NO.	SURVEYED	BY	DATE
	PLOTTED		
	TEMPLATE		
	AREAS		
	AREAS CHECKED		

MODEL SHEET - RCL174A - 1949+50.00 R3
 FILE NAME: S:\271019\271920200 (13-426 DS 174 Damville)\CADD\CADD Sheets\0570222sh-F174Recon-VSC.dgn



USER NAME	= cadiaz
PLOT SCALE	= 0.16666633 1/ in.
PLOT DATE	= 3/24/2022

DESIGNED	-
DRAWN	-
CHECKED	-
DATE	-

REVISED	-
REVISED	-
REVISED	-
REVISED	-

**STATE OF ILLINOIS
 DEPARTMENT OF TRANSPORTATION**

**INTERSTATE 74 REHABILITATION
 CROSS SECTIONS - MAINLINE RECONSTRUCTION**

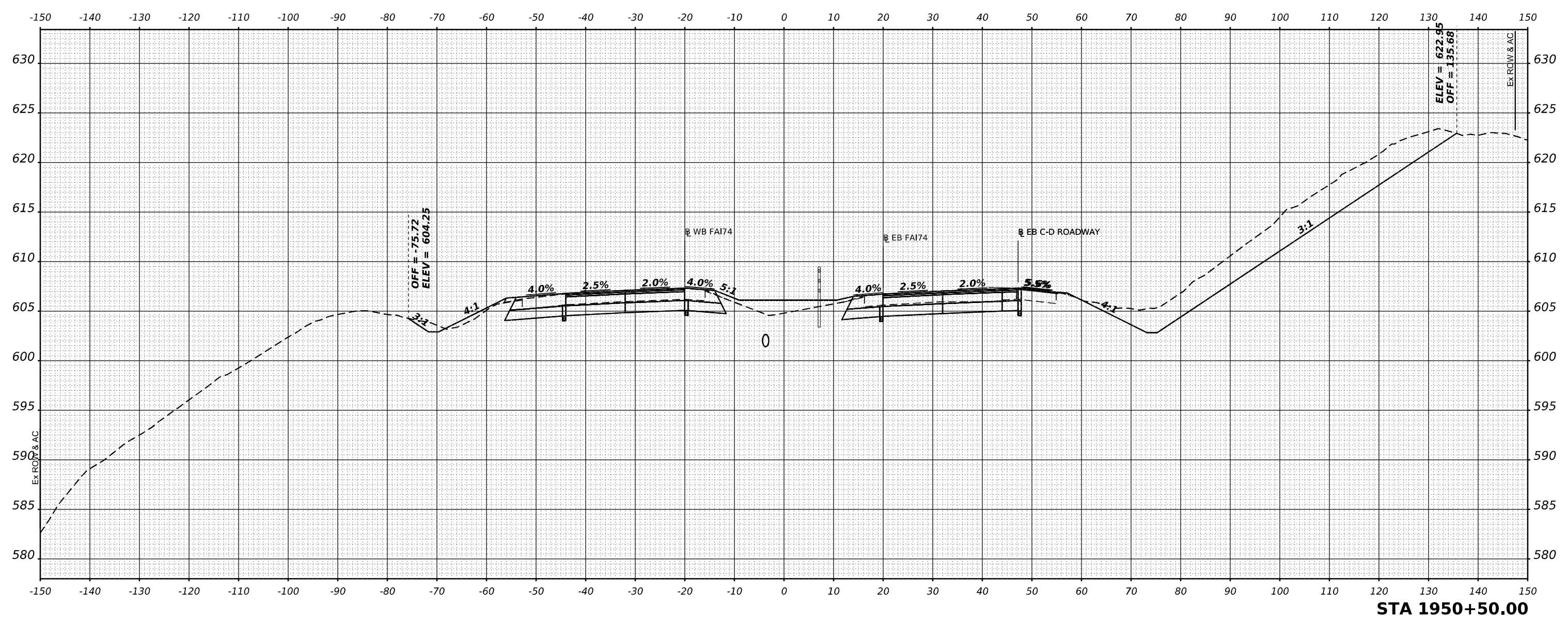
SCALE: SHEET 75 OF 78 SHEETS STA.

F.A.I. RTE.	SECTION	COUNTY	TOTAL SHEETS	SHEET NO.
74	(92-10,11,12)R	VERMILION	698	619
CONTRACT NO. 70A29				
ILLINOIS FED. AID PROJECT				

FINAL SURVEY	SURVEYED	BY	DATE
NOTE BOOK	PLOTTED		
NO.	TEMPLATE		
	AREAS		
	CHECKED		

ORIGINAL SURVEY	SURVEYED	BY	DATE
NOTE BOOK	PLOTTED		
NO.	TEMPLATE		
	AREAS		
	CHECKED		

MODEL SHEET - RCL174A - 1950+50.00 R3
 FILE NAME: S:\271019\271920200 (13-26 DS 174 Damville)\CAD\CADD Sheets\0570222sh-F174Recon-VSC.dgn



STA 1950+50.00



USER NAME =	cadiaz	DESIGNED -		REVISED -	
PLOT SCALE =	0.16666633 1/ in.	DRAWN -		REVISED -	
PLOT DATE =	3/24/2022	CHECKED -		REVISED -	
		DATE -		REVISED -	

STATE OF ILLINOIS
DEPARTMENT OF TRANSPORTATION

INTERSTATE 74 REHABILITATION
CROSS SECTIONS - MAINLINE RECONSTRUCTION

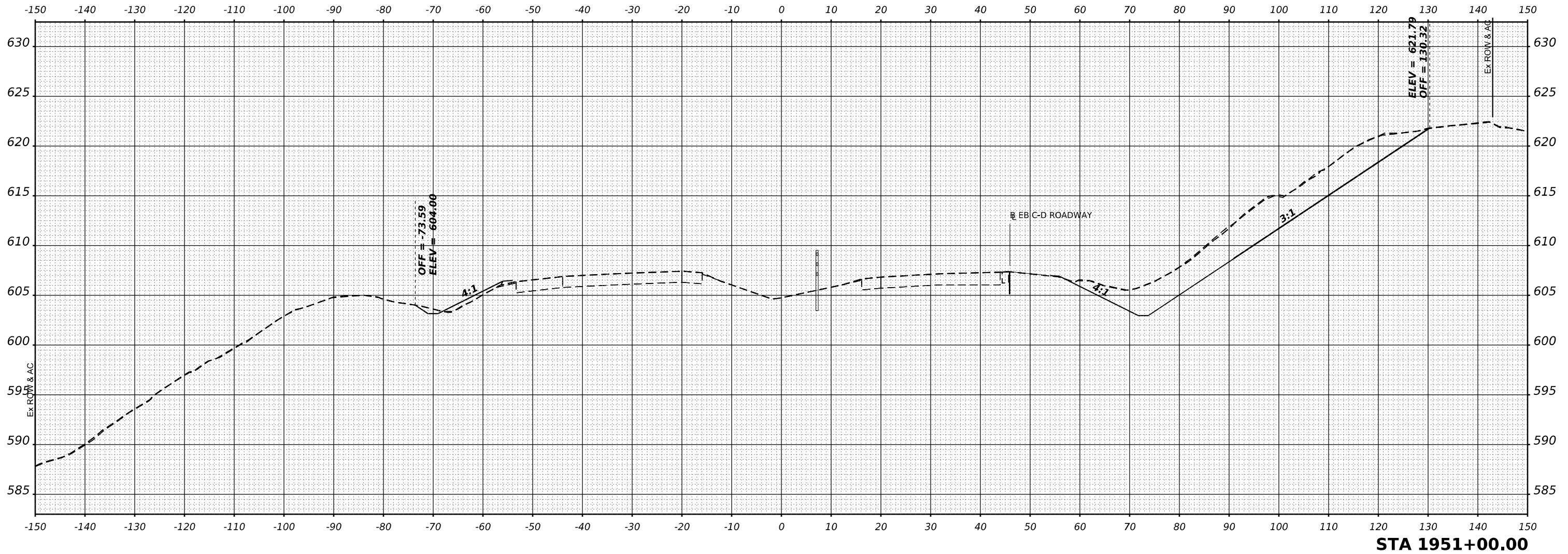
SCALE: SHEET 77 OF 78 SHEETS STA.

F.A.I. RTE.	SECTION	COUNTY	TOTAL SHEETS	SHEET NO.
74	(92-10.11,12)R	VERMILION	698	621
				CONTRACT NO. 70A29
				ILLINOIS FED. AID PROJECT

FINAL SURVEY NO.	SURVEYED	BY	DATE
NOTE BOOK	PLOTTED		
	TEMPLATE		
	AREAS CHECKED		

ORIGINAL SURVEY NO.	SURVEYED	BY	DATE
NOTE BOOK	PLOTTED		
	TEMPLATE		
	AREAS CHECKED		

MODEL SHEET - RCL174A - 1951+00.00 R3
 FILE NAME - S:\271019\271920200 (13-26 DS 174 Damville)\CAD\CADD Sheets\0570222sh-F174Recon-VSC.dgn



STA 1951+00.00



USER NAME = cadiaz	DESIGNED -	REVISED -
PLOT SCALE = 0.16666633 1/ in.	DRAWN -	REVISED -
PLOT DATE = 3/24/2022	CHECKED -	REVISED -
	DATE -	REVISED -

**STATE OF ILLINOIS
 DEPARTMENT OF TRANSPORTATION**

**INTERSTATE 74 REHABILITATION
 CROSS SECTIONS - MAINLINE RECONSTRUCTION**

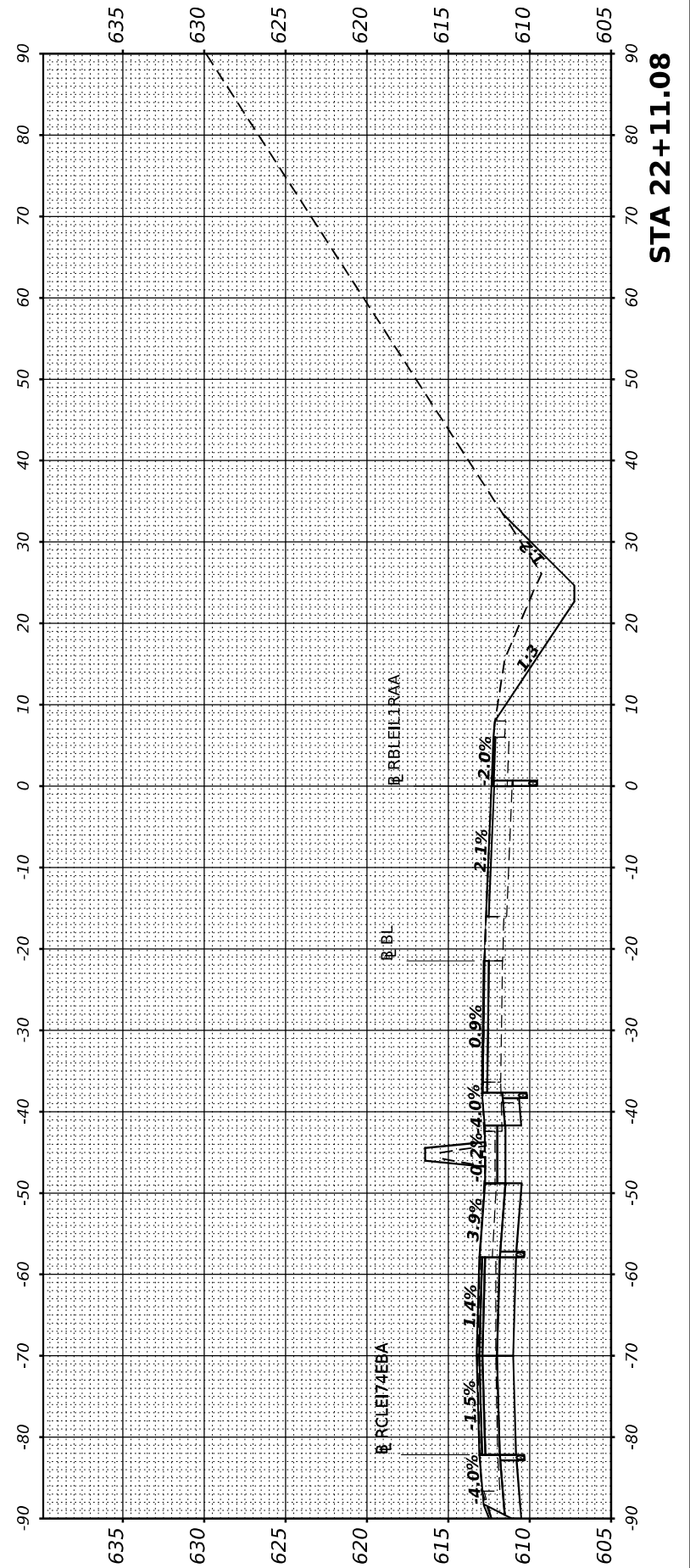
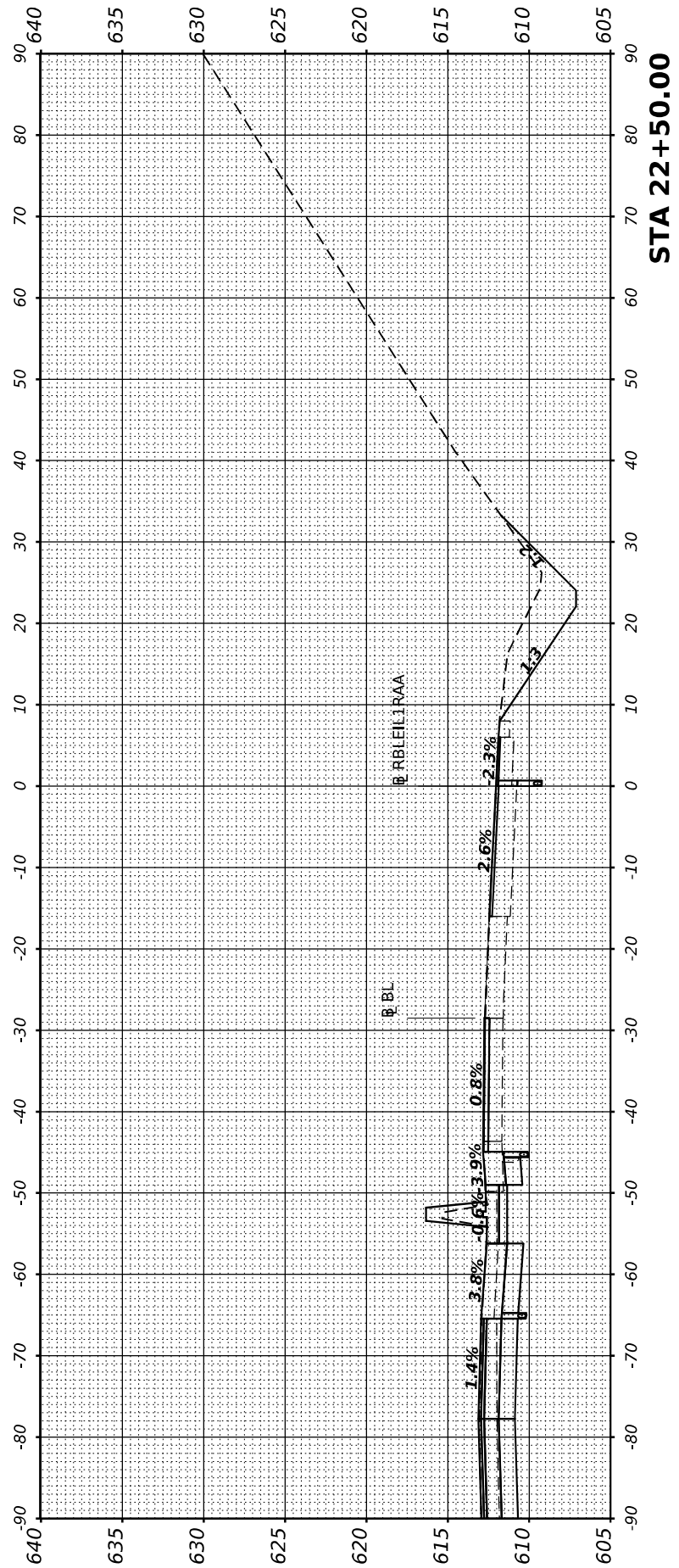
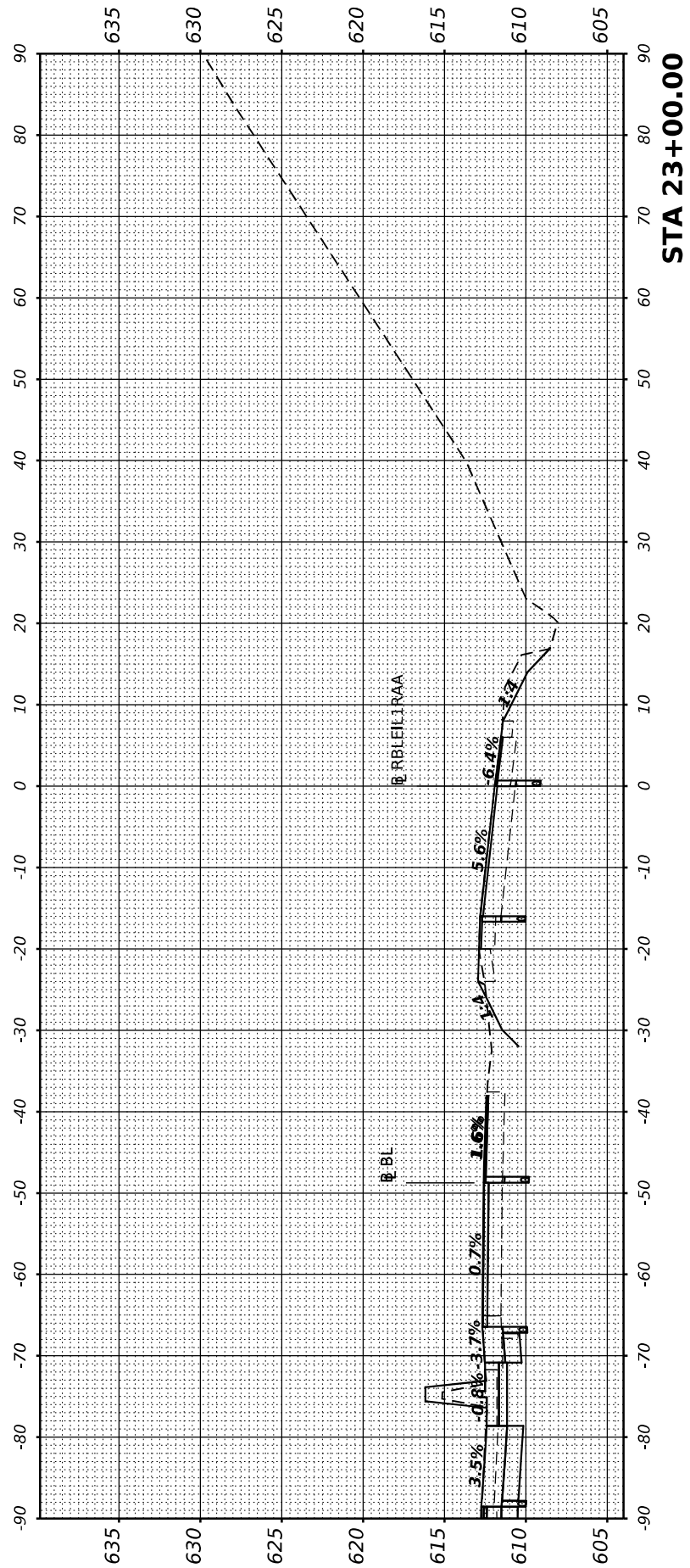
SCALE: SHEET 78 OF 78 SHEETS STA.

F.A.I. RTE.	SECTION	COUNTY	TOTAL SHEETS	SHEET NO.
74	(92-10,11,12)R	VERMILION	698	622
CONTRACT NO. 70A29				
ILLINOIS FED. AID PROJECT				

FINAL SURVEY NO.	SURVEYED AREAS CHECKED	BY	DATE
NOTE BOOK	PLOTTED TEMPLATE		

ORIGINAL SURVEY NO.	SURVEYED AREAS CHECKED	BY	DATE
NOTE BOOK	PLOTTED TEMPLATE		

MODEL SHEET - RBLE17RAA - 22+11.08
FILE NAME: S:\271019\271020\00 (1)3-4-26 DS 1-74 Danville\CAD\CADD Sheets\0570A29\ent-ILL Ramp A-XS.dgn



USER NAME	= cadiaz
PLOT SCALE	= 0.16666667" / in.
PLOT DATE	= 3/24/2022

DESIGNED	-
DRAWN	-
CHECKED	-
DATE	-

REVISED	-
REVISED	-
REVISED	-
REVISED	-

**STATE OF ILLINOIS
DEPARTMENT OF TRANSPORTATION**

**INTERSTATE 74 REHABILITATION
CROSS SECTIONS - ILL 1 RAMP A**

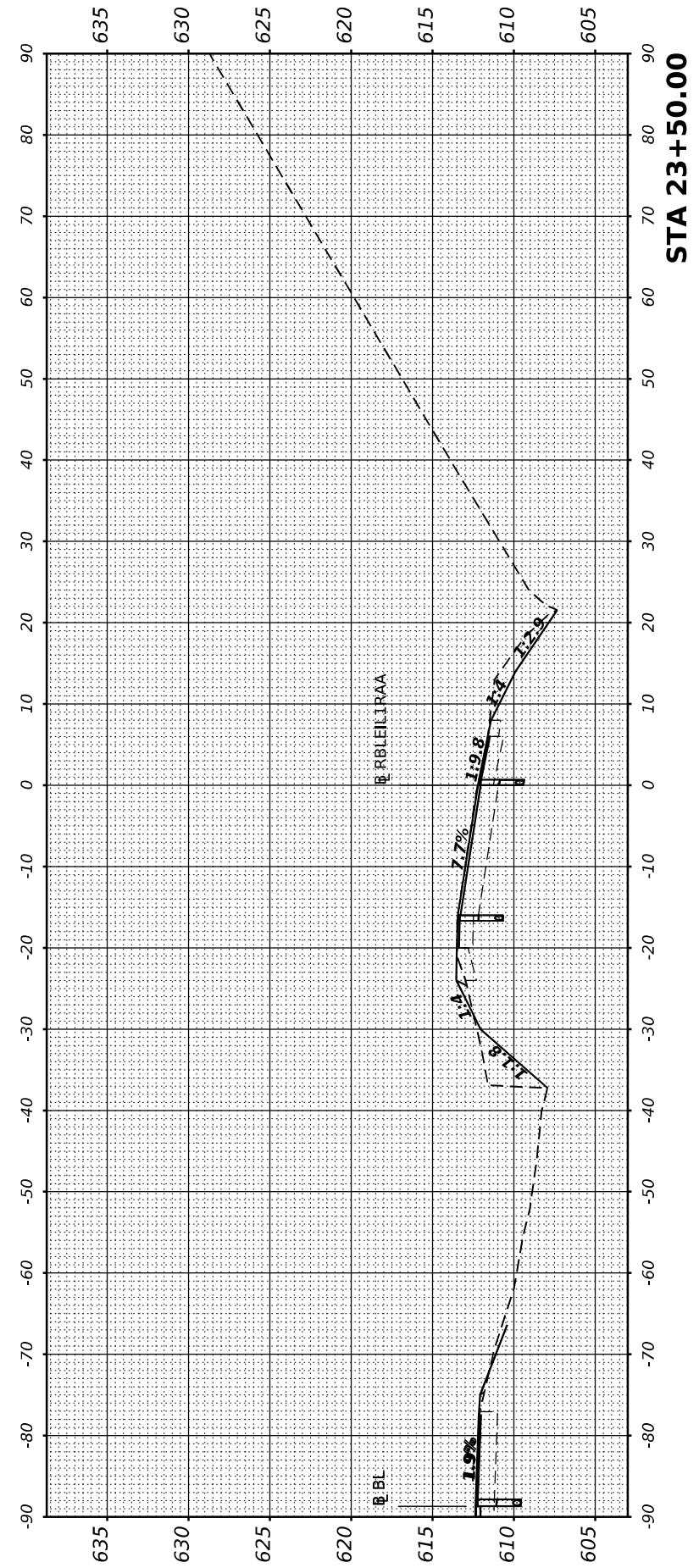
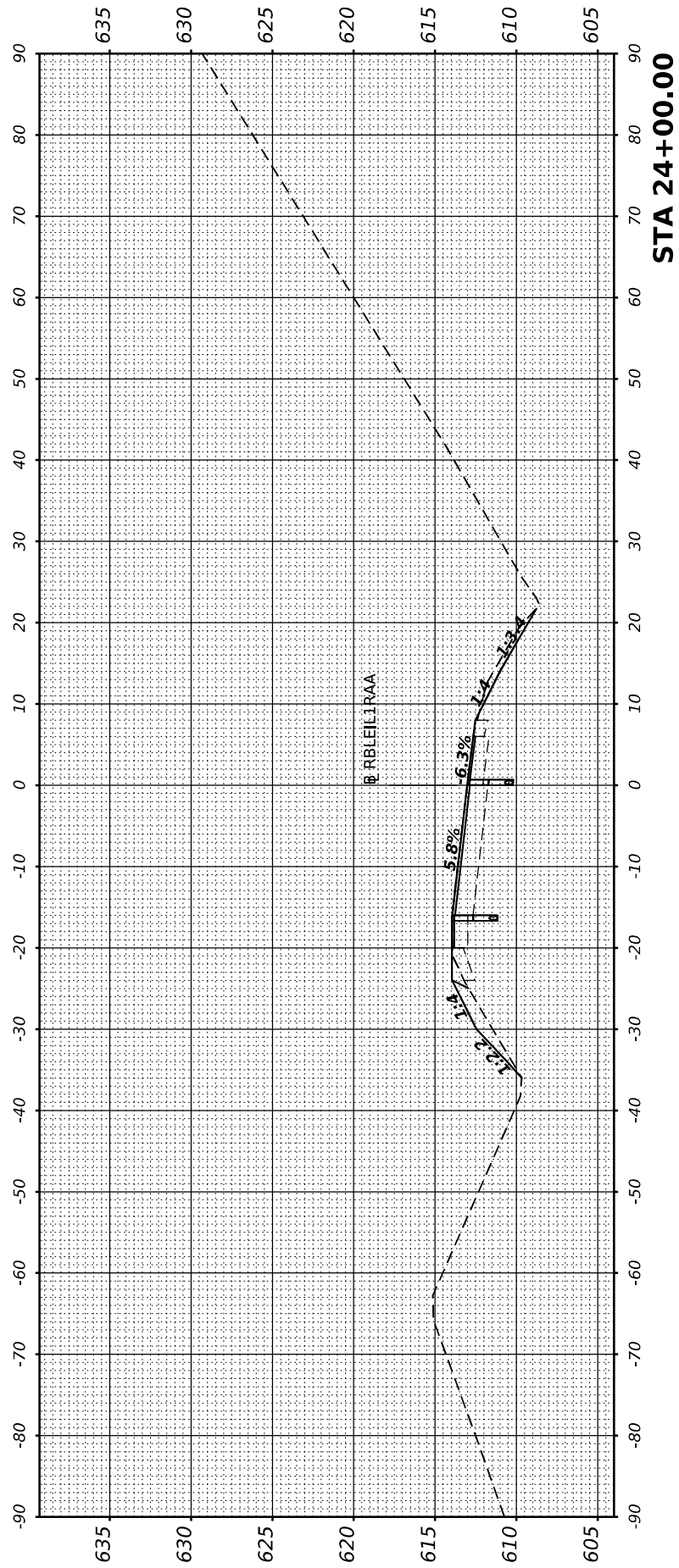
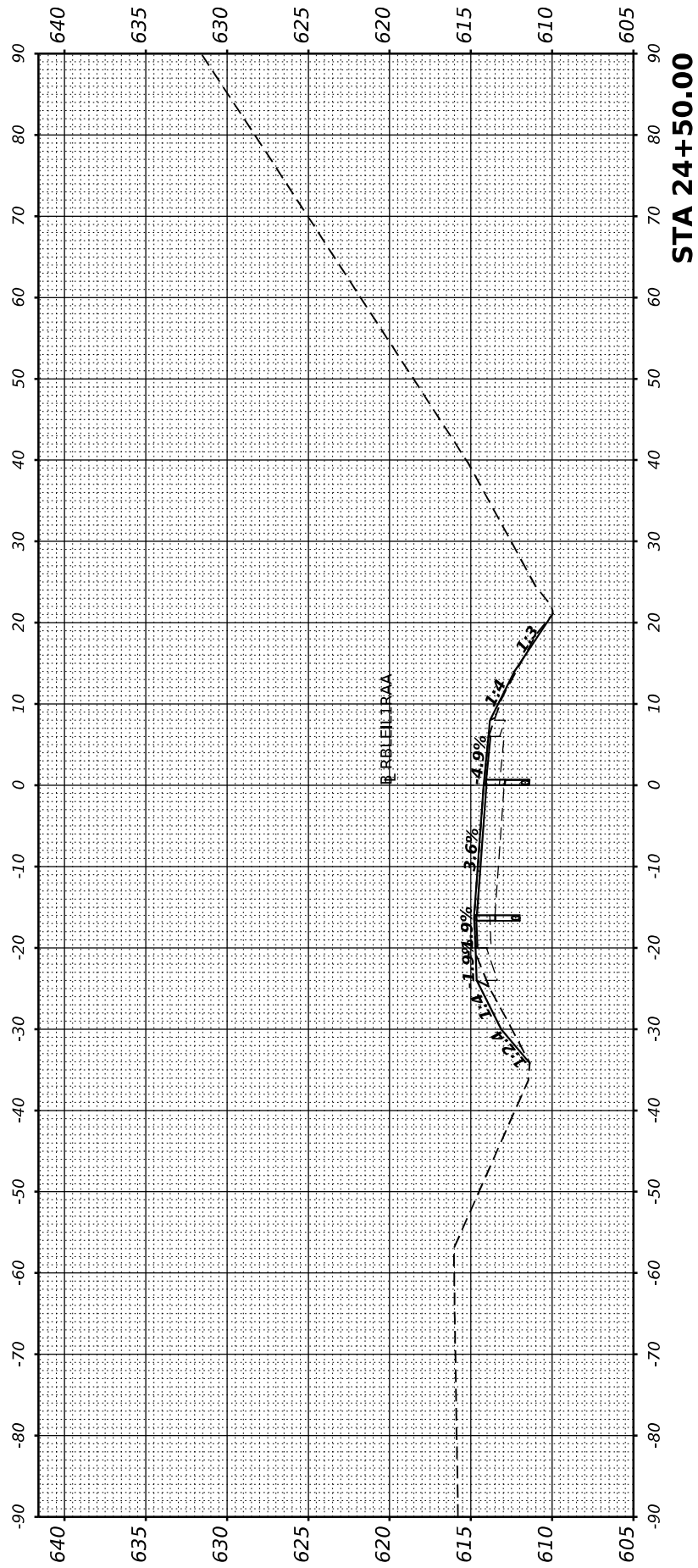
SCALE: SHEET 1 OF 6 SHEETS STA.

F.A.I. RTE.	SECTION	COUNTY	TOTAL SHEETS	SHEET NO.
74	(92-10,11,12)R	VERMILION	698	623
CONTRACT NO. 70A29			ILLINOIS FED. AID PROJECT	

FINAL SURVEY NO.	SURVEYED PLOTTED AREAS CHECKED	BY	DATE
NOTE BOOK NO.	TEMPLATE AREAS CHECKED		

ORIGINAL SURVEY NO.	SURVEYED PLOTTED AREAS CHECKED	BY	DATE

MODEL SHEET - RBLEIL1RAA - 23+50.00
 FILE NAME: S:\271019\271020\00 (1)9-26 DS 1-4 Danville\CADD\CADD Sheets\0570229\ent-IL-1-Ramp_A-XS.dgn



USER NAME	= cadiaz
PLOT SCALE	= 0.16666667" / in.
PLOT DATE	= 3/24/2022

DESIGNED	-
DRAWN	-
CHECKED	-
DATE	-

REVISED	-
REVISED	-
REVISED	-
REVISED	-

**STATE OF ILLINOIS
 DEPARTMENT OF TRANSPORTATION**

**INTERSTATE 74 REHABILITATION
 CROSS SECTIONS - ILL 1 RAMP A**

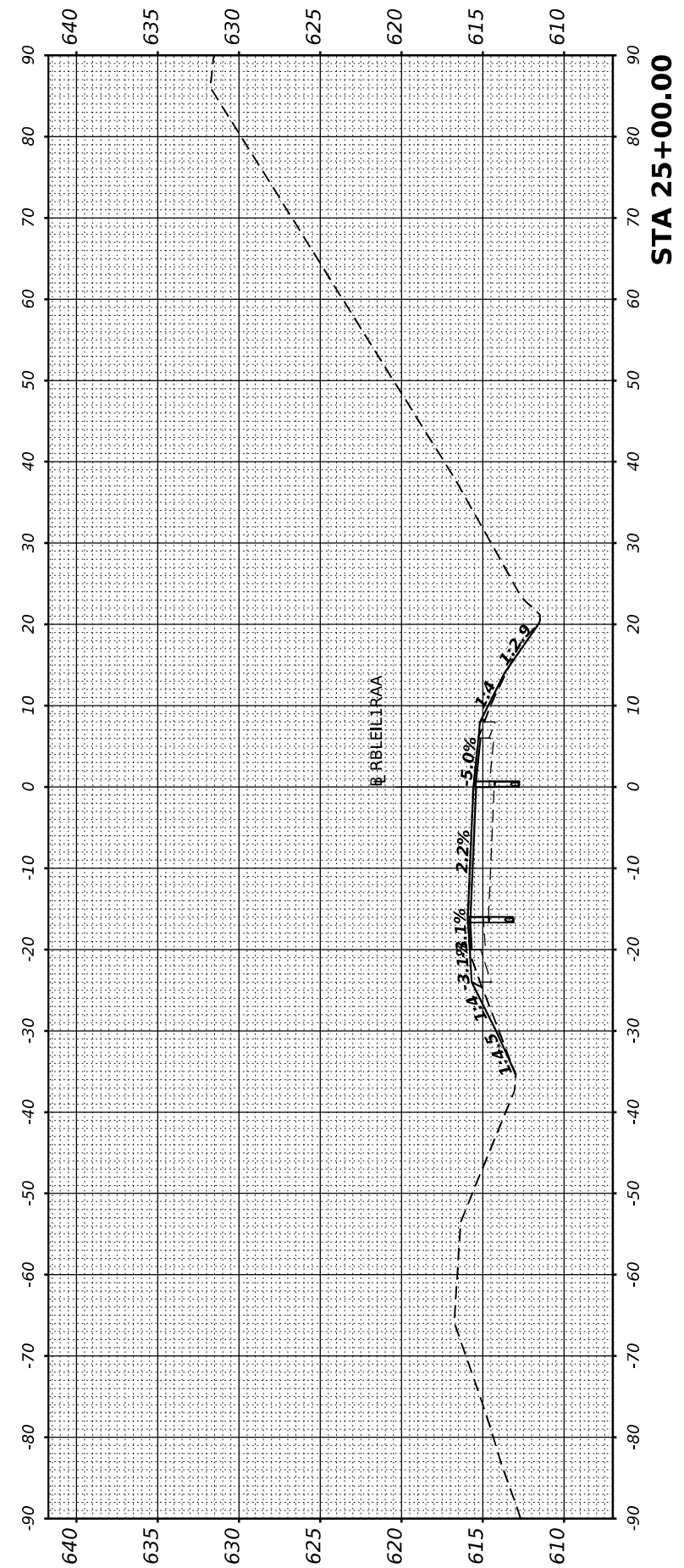
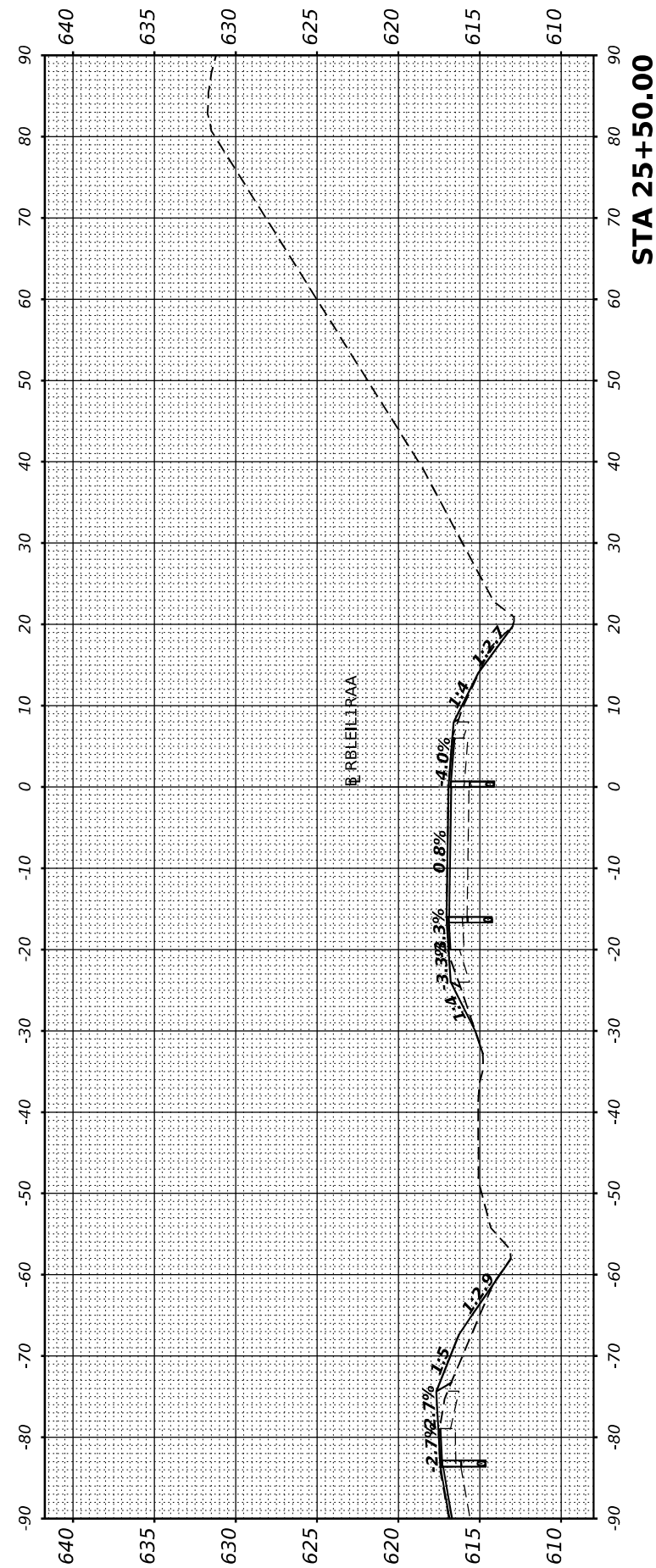
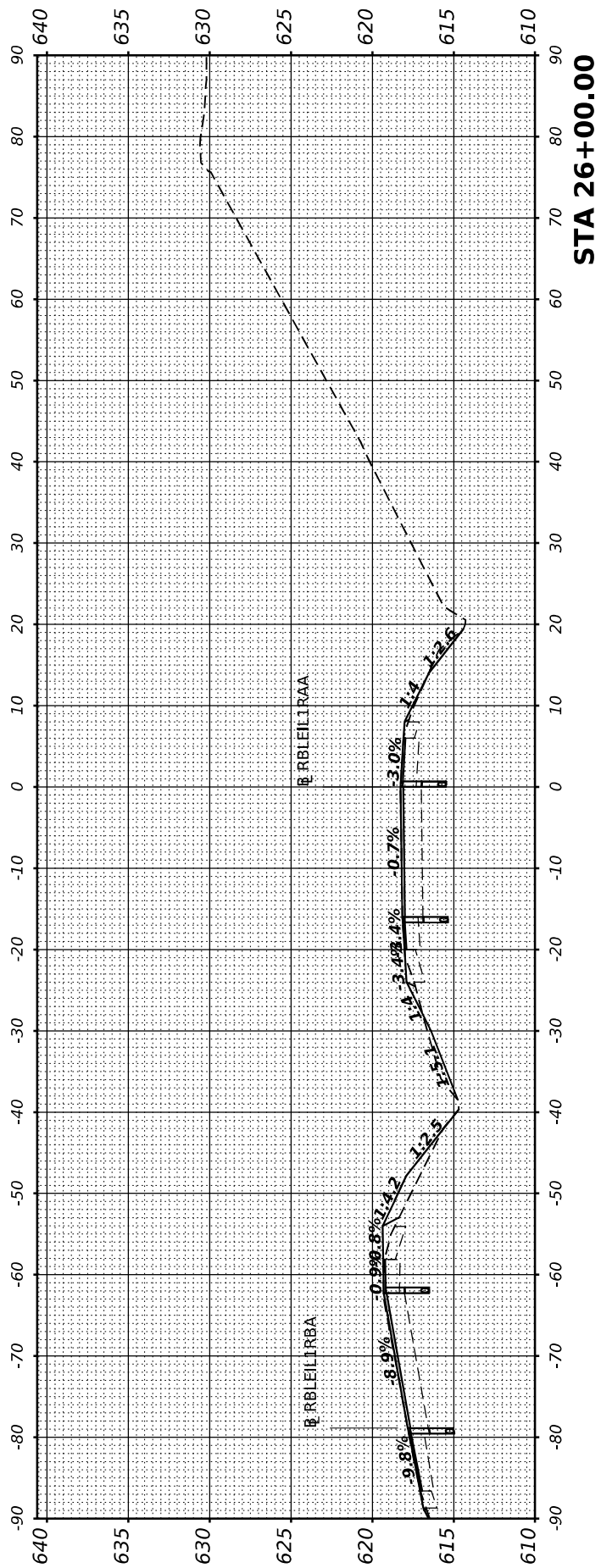
SCALE: SHEET 2 OF 6 SHEETS STA.

F.A.I. RTE.	SECTION	COUNTY	TOTAL SHEETS	SHEET NO.
74	(92-10,11,12)R	VERMILION	698	624
CONTRACT NO. 70A29			ILLINOIS FED. AID PROJECT	

FINAL SURVEY NO.	SURVEYED PLOTTED TEMPLATE AREAS CHECKED	BY	DATE

ORIGINAL SURVEY NO.	SURVEYED PLOTTED TEMPLATE AREAS CHECKED	BY	DATE

MODEL SHEET - RBLEILTRAA - 25+00.00
 FILE NAME: S:\271019\371020\00 (1)9-026 DS 1-4 Dm\11\1\CADD\CADD Sheets\057022\ent-11-Ramp A-XS.dgn



USER NAME	= cadiaz
PLOT SCALE	= 0.16666667" / in.
PLOT DATE	= 3/24/2022

DESIGNED	-
DRAWN	-
CHECKED	-
DATE	-

REVISED	-
REVISED	-
REVISED	-
REVISED	-

STATE OF ILLINOIS
 DEPARTMENT OF TRANSPORTATION

INTERSTATE 74 REHABILITATION
 CROSS SECTIONS - ILL 1 RAMP A

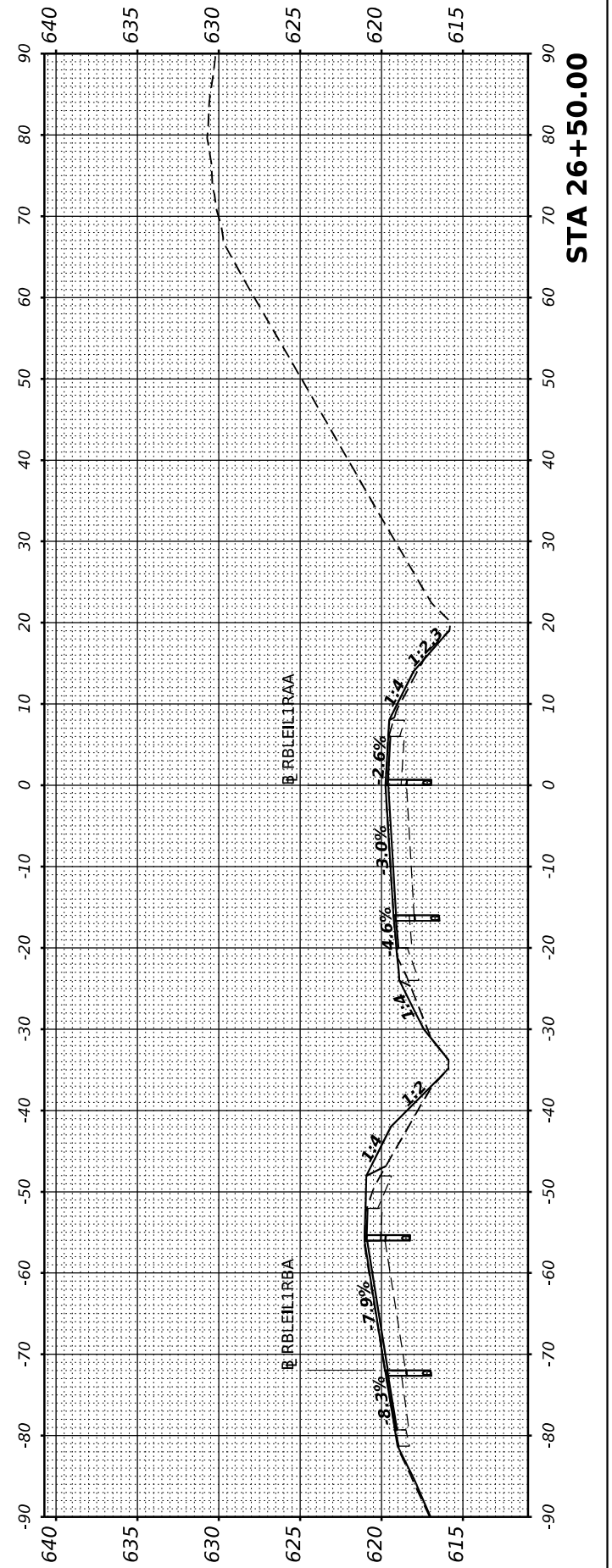
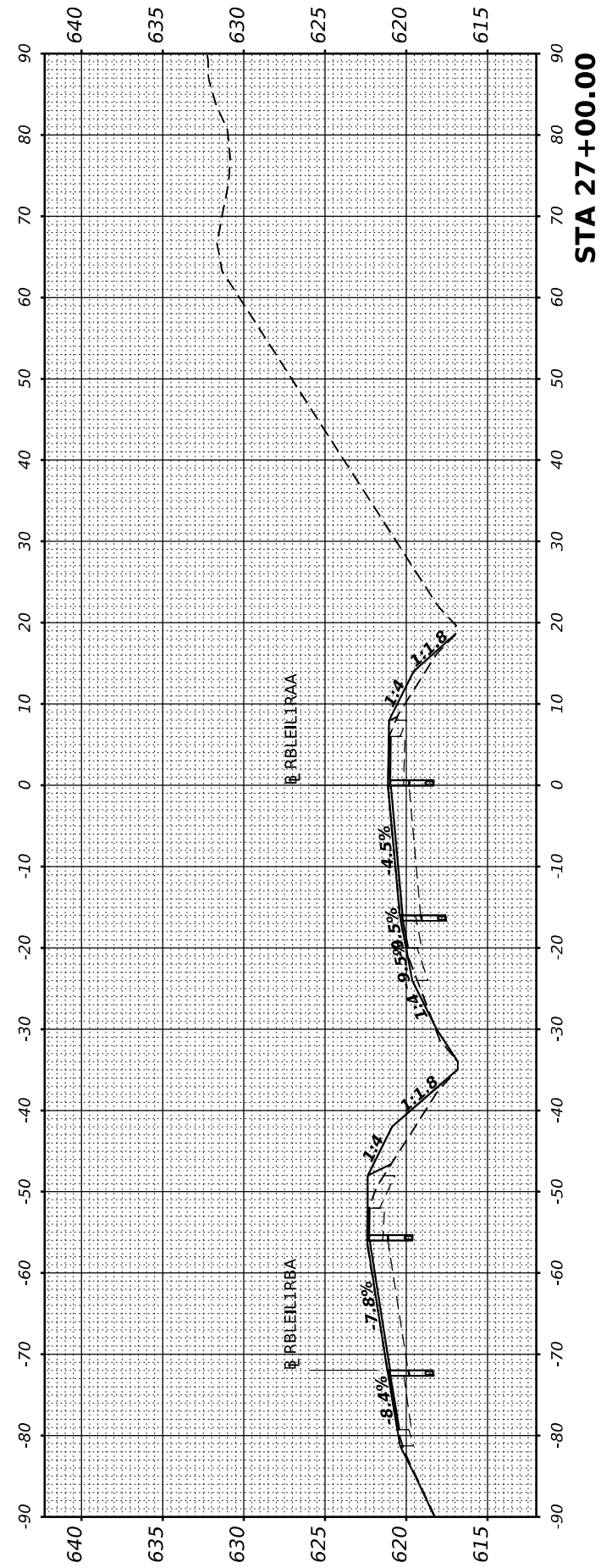
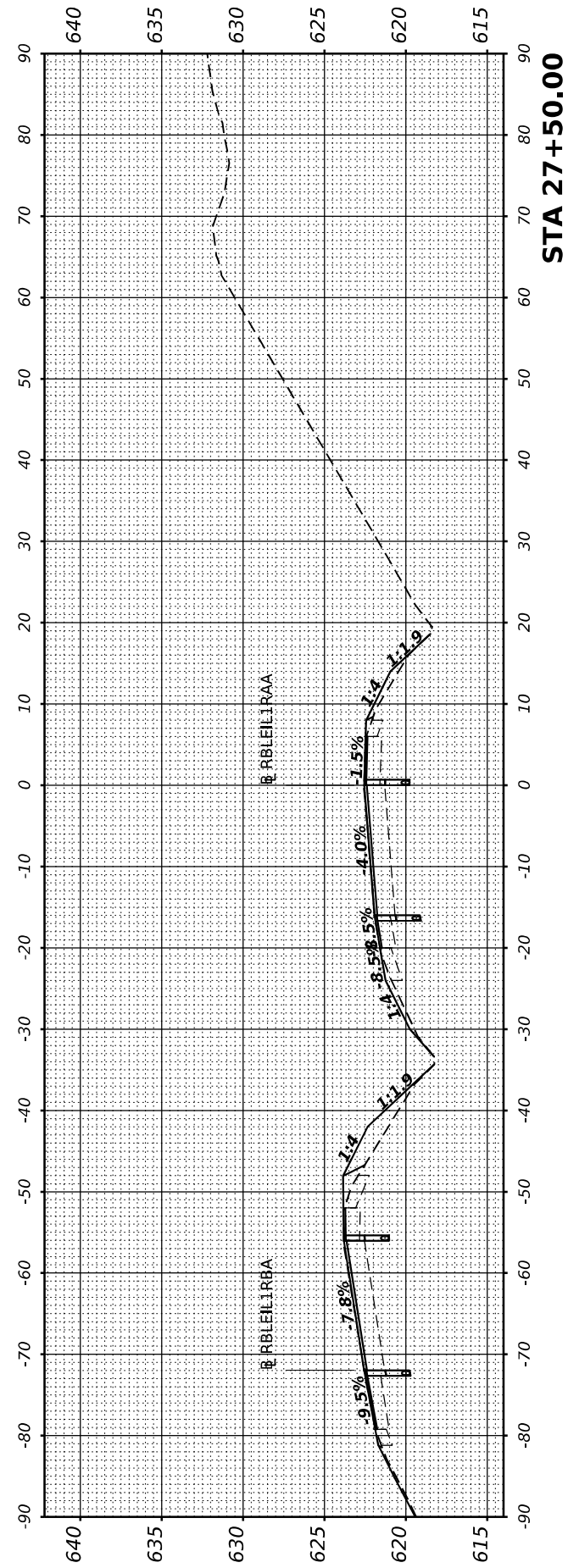
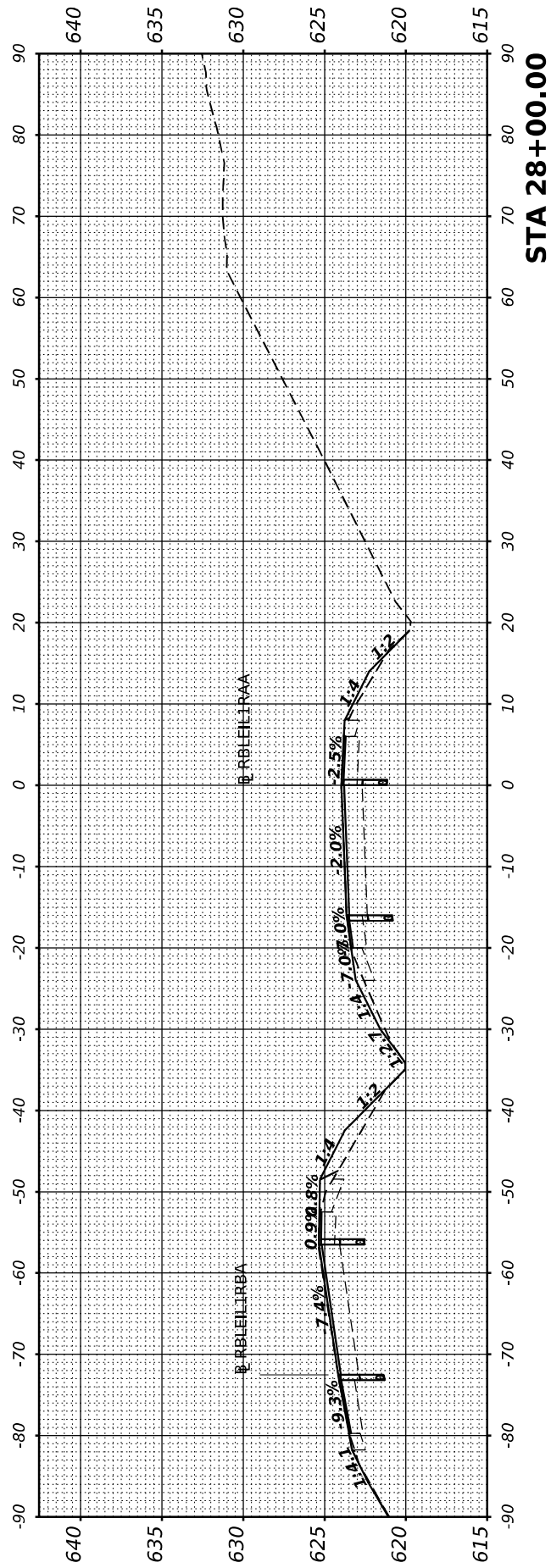
SCALE: SHEET 3 OF 6 SHEETS STA.

F.A.I. RTE.	SECTION	COUNTY	TOTAL SHEETS	SHEET NO.
74	(92-10,11,12)R	VERMILION	698	625
CONTRACT NO. 70A29				
ILLINOIS FED. AID PROJECT				

FINAL SURVEY NO.	SURVEYED	BY	DATE
NOTE BOOK	PLOTTED		
AREAS CHECKED	TEMPLATE		
	AREAS		
	CHECKED		

ORIGINAL SURVEY NO.	SURVEYED	BY	DATE
NOTE BOOK	PLOTTED		
AREAS CHECKED	TEMPLATE		
	AREAS		
	CHECKED		

MODEL SHEET - RBLEILIRAA - 26+50.00
 FILE NAME: S:\271019\271020\00 (1)9-26 DS 1-4 Data\Ill\CAD\CADD Sheets\0570A29\26+50+50.ramp_A\SCS.dgn



USER NAME	= cadiaz
DESIGNED	-
DRAWN	-
CHECKED	-
DATE	-
REVISIONS	
1	REVISION
2	REVISION
3	REVISION
4	REVISION

DESIGNED	-
DRAWN	-
CHECKED	-
DATE	-
REVISIONS	
1	REVISION
2	REVISION
3	REVISION
4	REVISION

DESIGNED	-
DRAWN	-
CHECKED	-
DATE	-
REVISIONS	
1	REVISION
2	REVISION
3	REVISION
4	REVISION

STATE OF ILLINOIS
 DEPARTMENT OF TRANSPORTATION

INTERSTATE 74 REHABILITATION
 CROSS SECTIONS - ILL 1 RAMP A

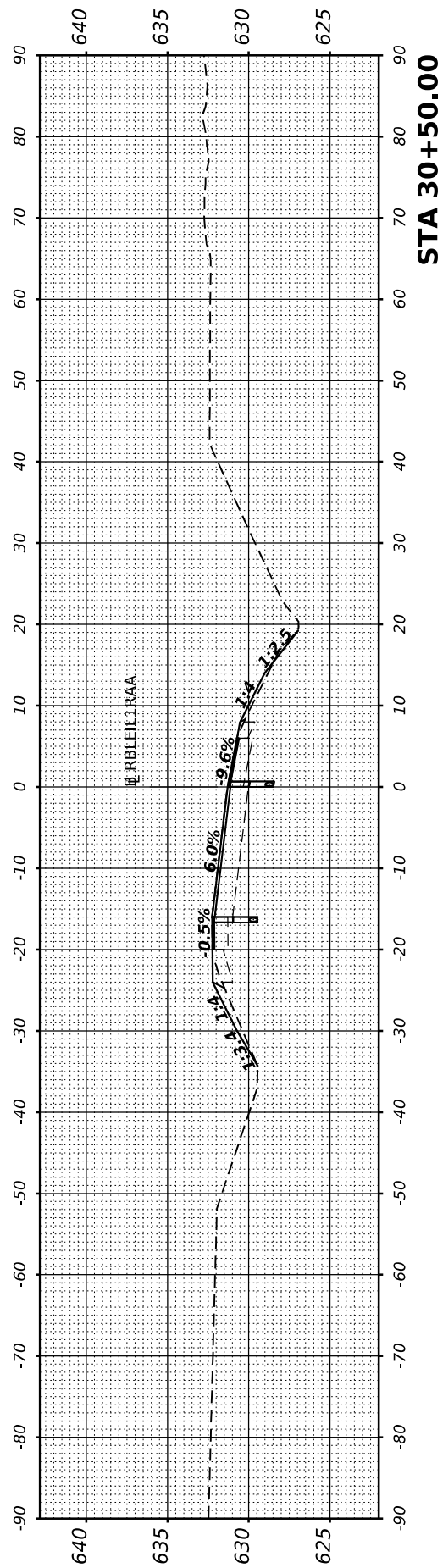
SCALE: SHEET 4 OF 6 SHEETS STA.

F.A.I. RTE.	SECTION	COUNTY	TOTAL SHEETS	SHEET NO.
74	(92-10,11,12)R	VERMILION	698	626
CONTRACT NO. 70A29				
ILLINOIS FED. AID PROJECT				

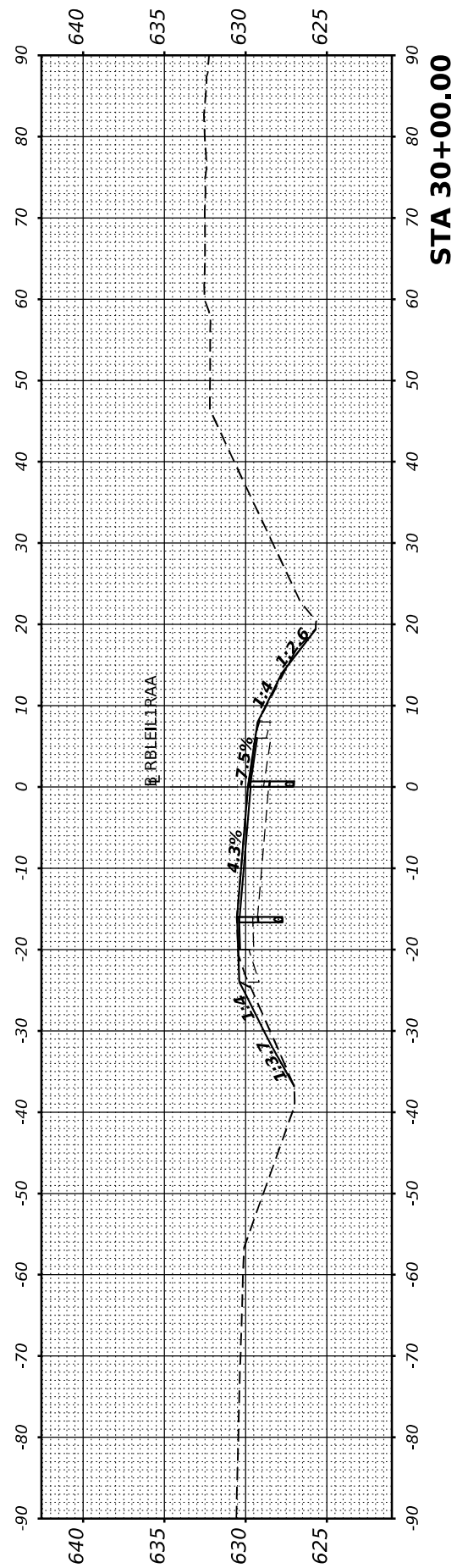
FINAL SURVEY NO.	SURVEYED	BY	DATE
NOTE BOOK	PLOTTED		
AREAS CHECKED	TEMPLATE		
	AREAS		
	CHECKED		

ORIGINAL SURVEY NO.	SURVEYED	BY	DATE
NOTE BOOK	PLOTTED		
AREAS CHECKED	TEMPLATE		
	AREAS		
	CHECKED		

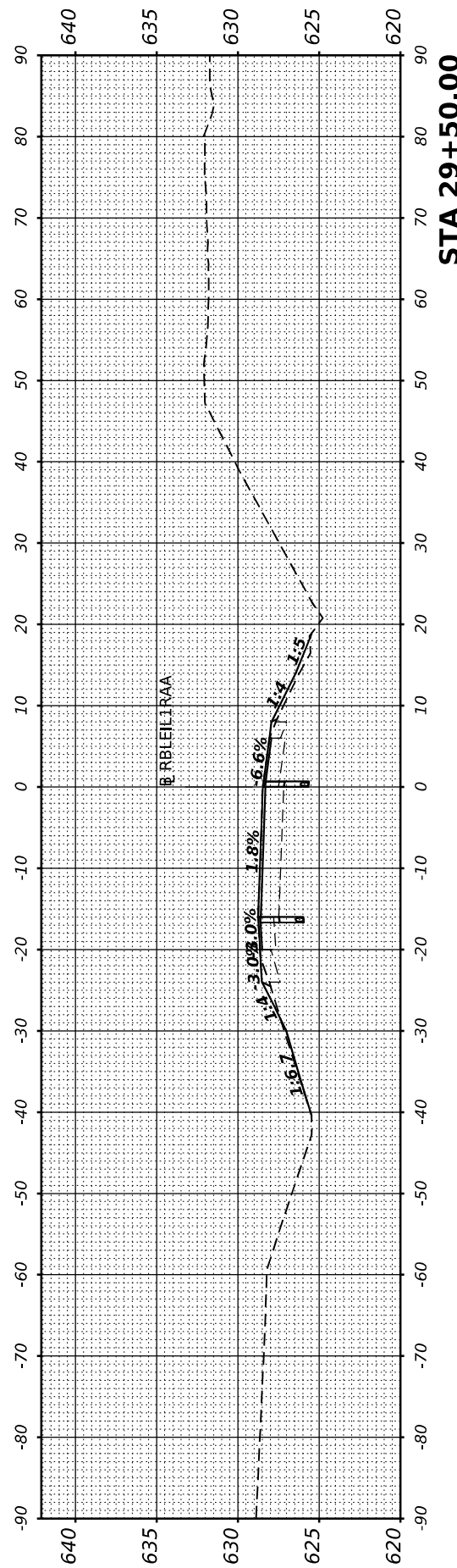
MODEL SHEET - RBLEILRAA - 28+50.00
 FILE NAME: S:\271019\271020\00 (1)9-26 DS 1-4 Danville\CADD\CADD Sheets\05702929\Ill-1 Ramp A\SCS.dgn



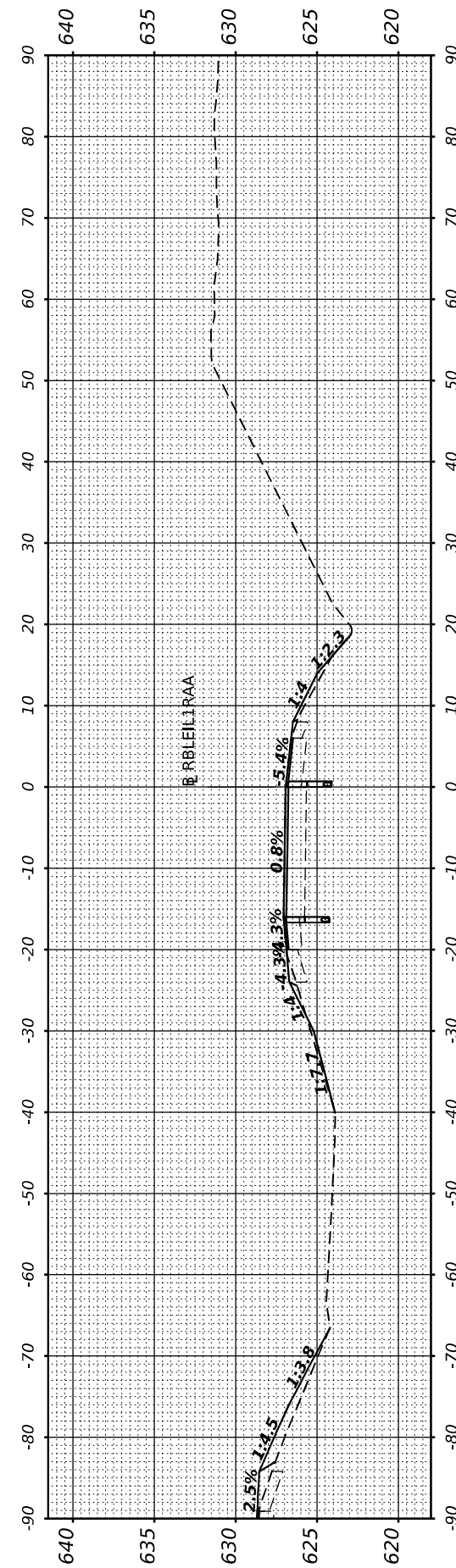
STA 30+50.00



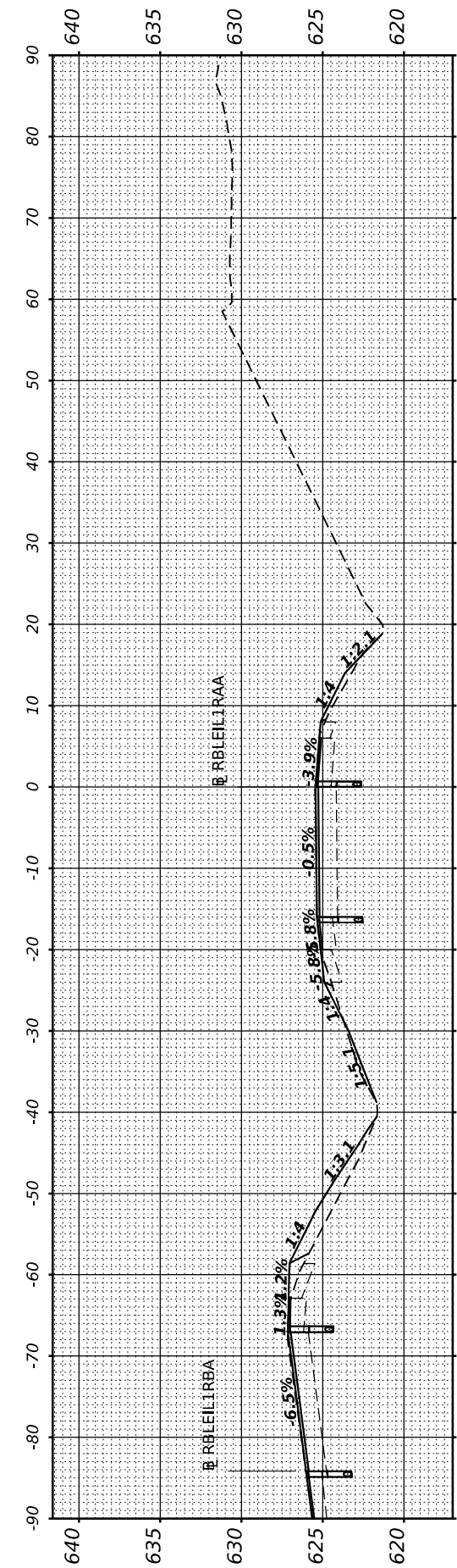
STA 30+00.00



STA 29+50.00



STA 29+00.00



STA 28+50.00



USER NAME	= cadiaz
PLOT SCALE	= 0.16666667' / in.
PLOT DATE	= 3/24/2022

DESIGNED	-
DRAWN	-
CHECKED	-
DATE	-

REVISED	-
REVISED	-
REVISED	-
REVISED	-

STATE OF ILLINOIS
 DEPARTMENT OF TRANSPORTATION

INTERSTATE 74 REHABILITATION
 CROSS SECTIONS - ILL 1 RAMP A

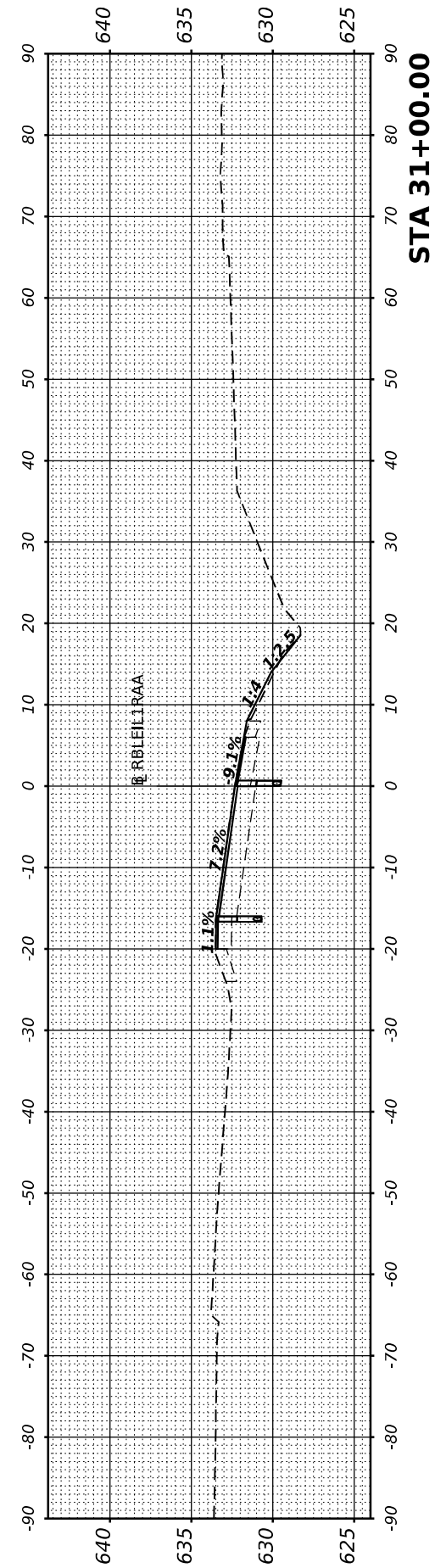
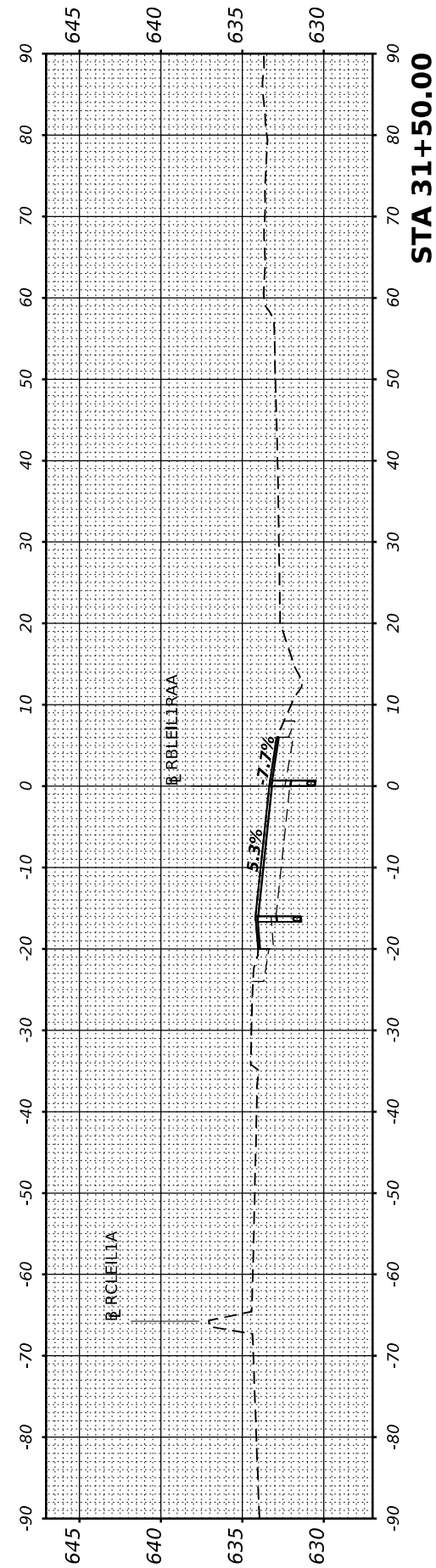
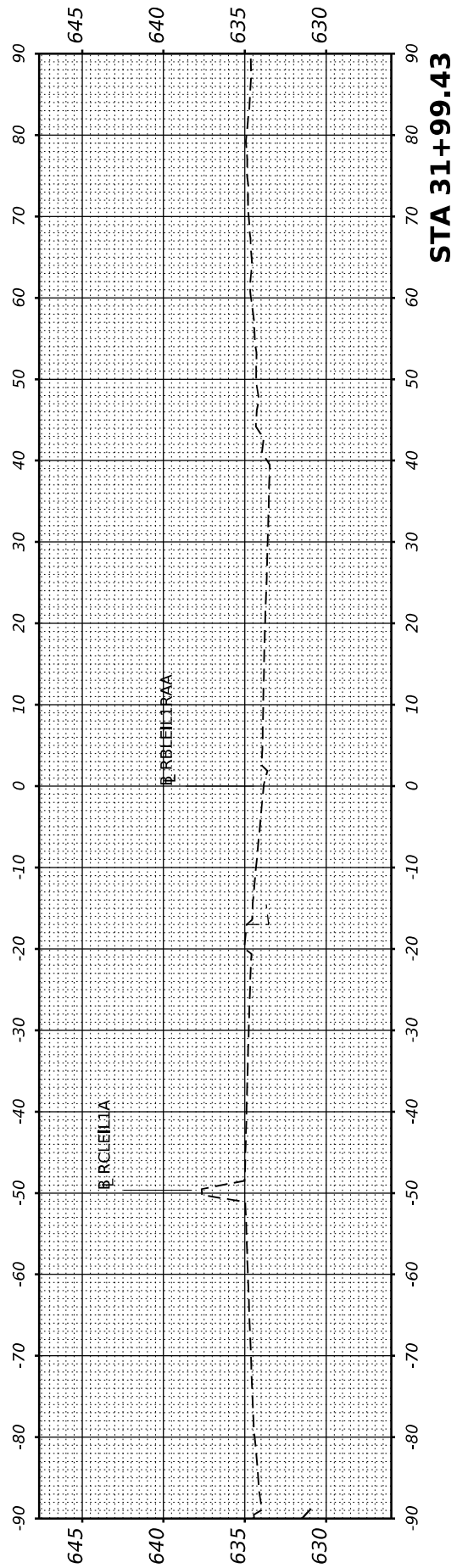
SCALE: SHEET 5 OF 6 SHEETS STA.

F.A.I. RTE.	SECTION	COUNTY	TOTAL SHEETS	SHEET NO.
74	(92-10,11,12)R	VERMILION	698	627
CONTRACT NO. 70A29				
ILLINOIS FED. AID PROJECT				

FINAL SURVEY NO.	SURVEYED PLOTTED AREAS CHECKED	BY	DATE
	NOTE BOOK		
	TEMPLATE		
	AREAS CHECKED		

ORIGINAL SURVEY NO.	SURVEYED PLOTTED AREAS CHECKED	BY	DATE
	NOTE BOOK		
	TEMPLATE		
	AREAS CHECKED		

MODEL SHEET - RBLEILTRAA - 31+00.00
 FILE NAME: S:\271019\371020\00 (1)3-026 DS 1-4 Danville\CAD\CADD Sheets\05704292\ent-ll-1-ramp_A-XS.dgn



USER NAME	= cadiaz
PLOT SCALE	= 0.16666667 "/math>in.
PLOT DATE	= 3/24/2022

DESIGNED -	REVISIED -
DRAWN -	REVISIED -
CHECKED -	REVISIED -
DATE -	REVISIED -

**STATE OF ILLINOIS
 DEPARTMENT OF TRANSPORTATION**

**INTERSTATE 74 REHABILITATION
 CROSS SECTIONS - ILL 1 RAMP A**

SCALE: SHEET 6 OF 6 SHEETS STA.

F.A.I. RTE.	SECTION	COUNTY	TOTAL SHEETS	SHEET NO.
74	(92-10,11,12)R	VERMILION	698	628
CONTRACT NO. 70A29				
ILLINOIS FED. AID PROJECT				

FINAL SURVEY NO.	SURVEYED	BY	DATE
NOTE BOOK	PLOTTED		
AREAS CHECKED	TEMPLATE		
	AREAS CHECKED		

ORIGINAL SURVEY NO.	SURVEYED	BY	DATE
	PLOTTED		
	TEMPLATE		
	AREAS CHECKED		

MODEL SHEET - RBLEILIRBA - 22+00.00
 FILE NAME: S:\271019\271020\00 (1)9-26 DS 1-4 Danville\CADD\CADD Sheets\0570A29\22+00\ILL 1 Ramp B-XCS.dgn



USER NAME = cadiaz	DESIGNED -
PLOT SCALE = 0.16666667" / in.	DRAWN -
PLOT DATE = 3/24/2022	CHECKED -
	DATE -

REVISED -
REVISED -
REVISED -
REVISED -

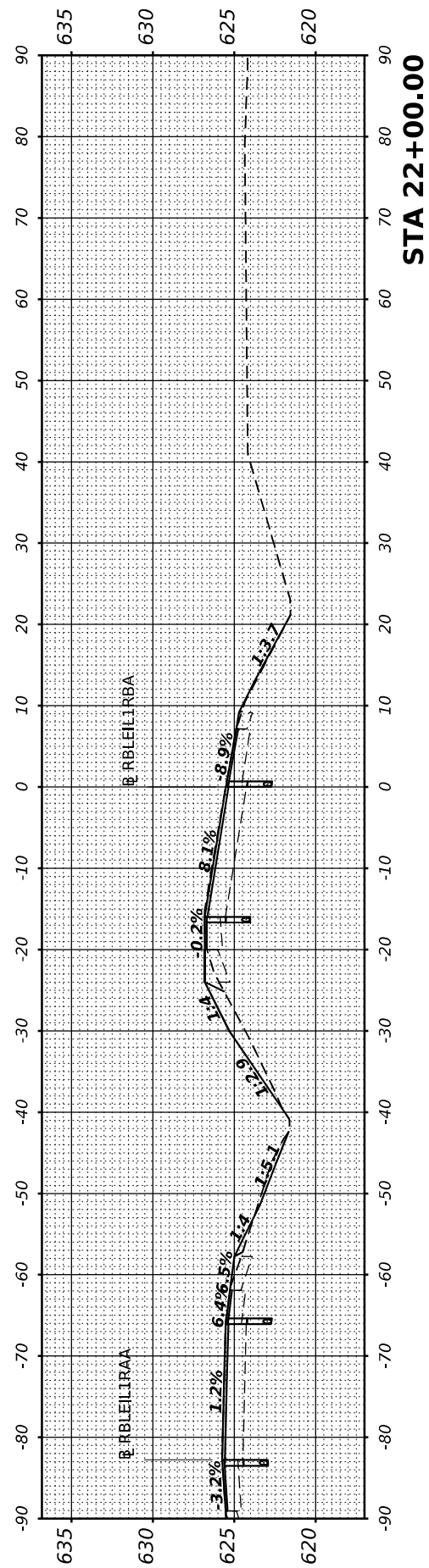
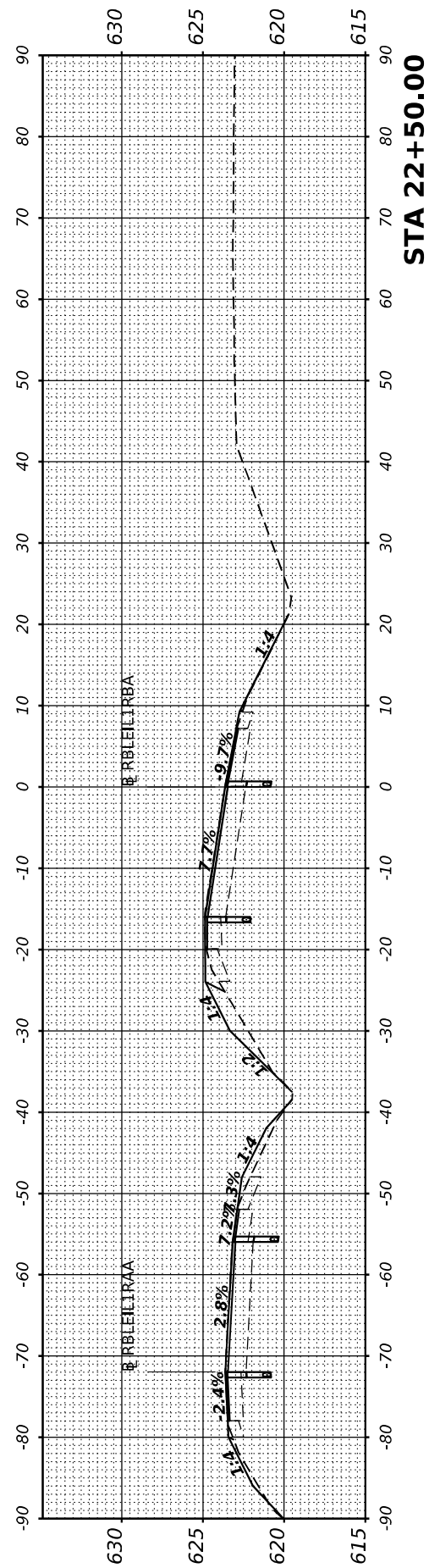
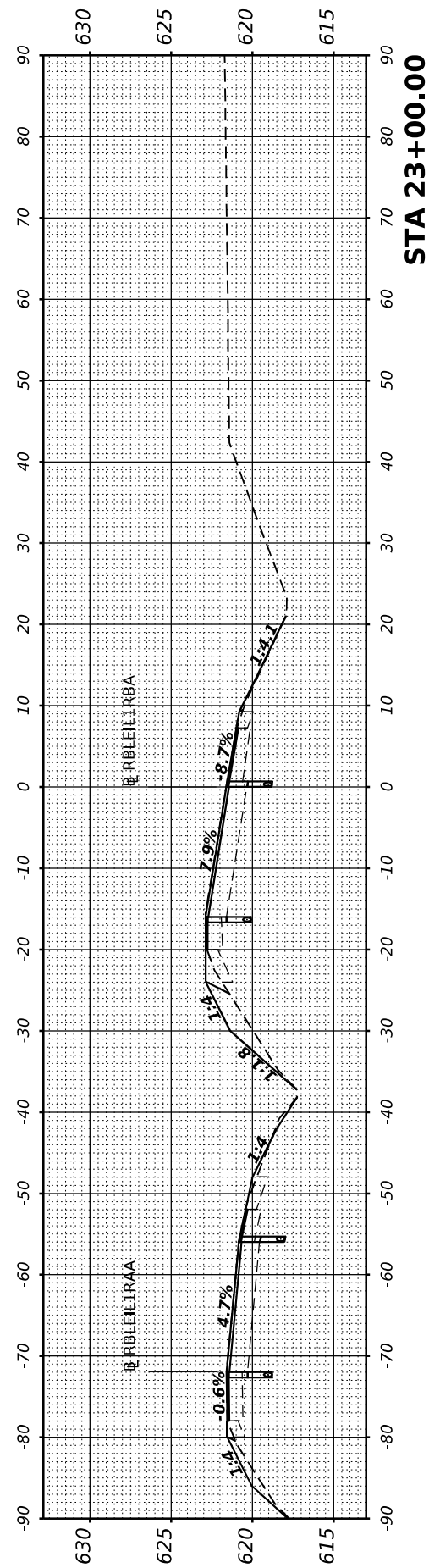
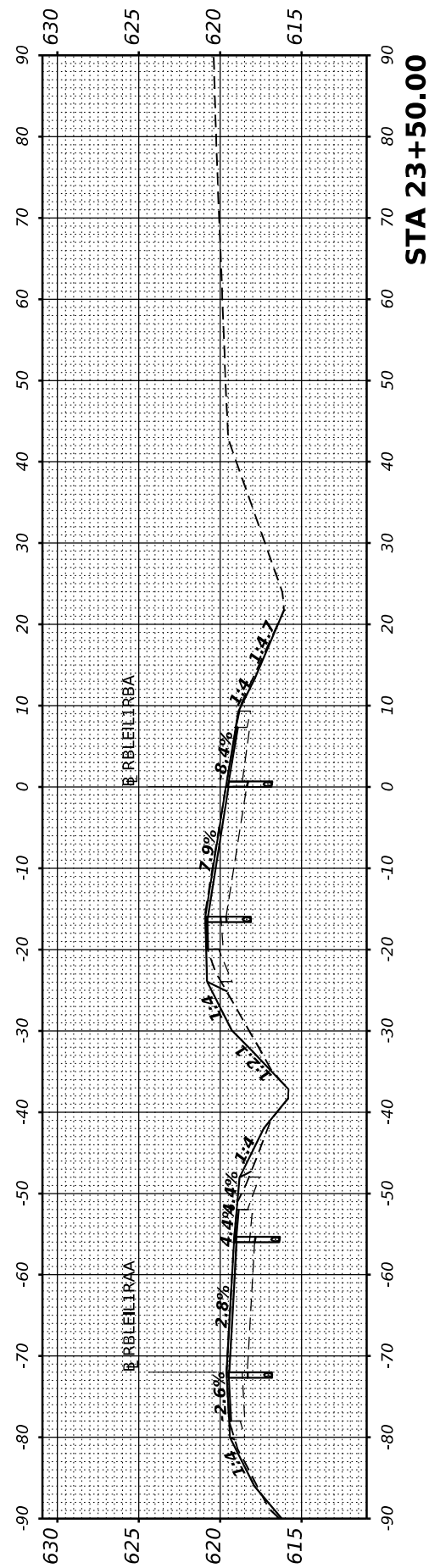
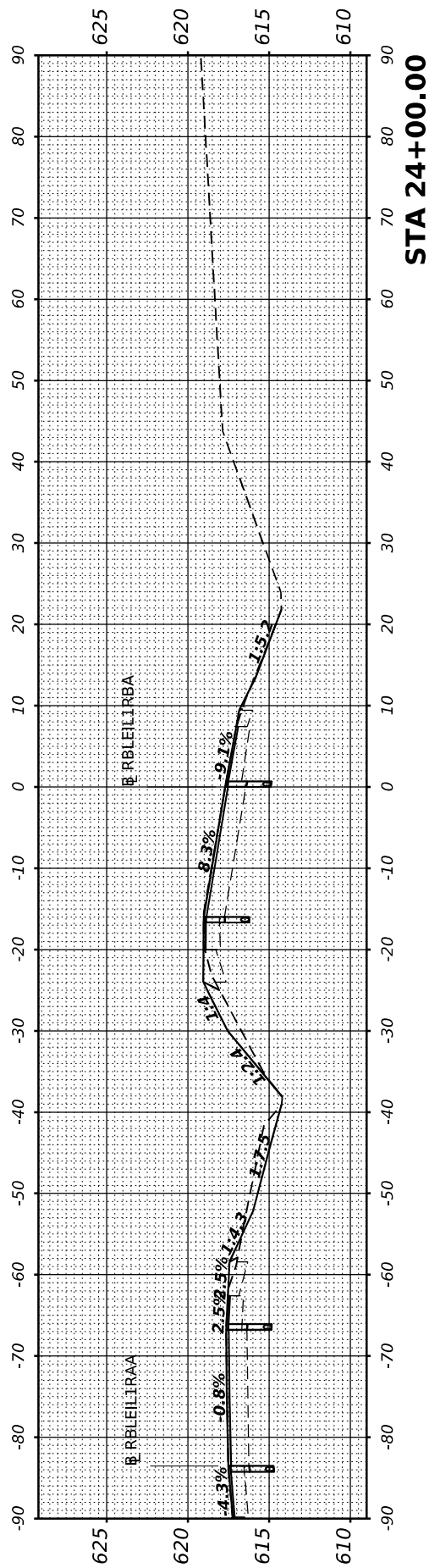
STATE OF ILLINOIS
 DEPARTMENT OF TRANSPORTATION

SCALE:

INTERSTATE 74 REHABILITATION
 CROSS SECTIONS ILL 1 RAMP B

SHEET 2 OF 4 SHEETS STA.

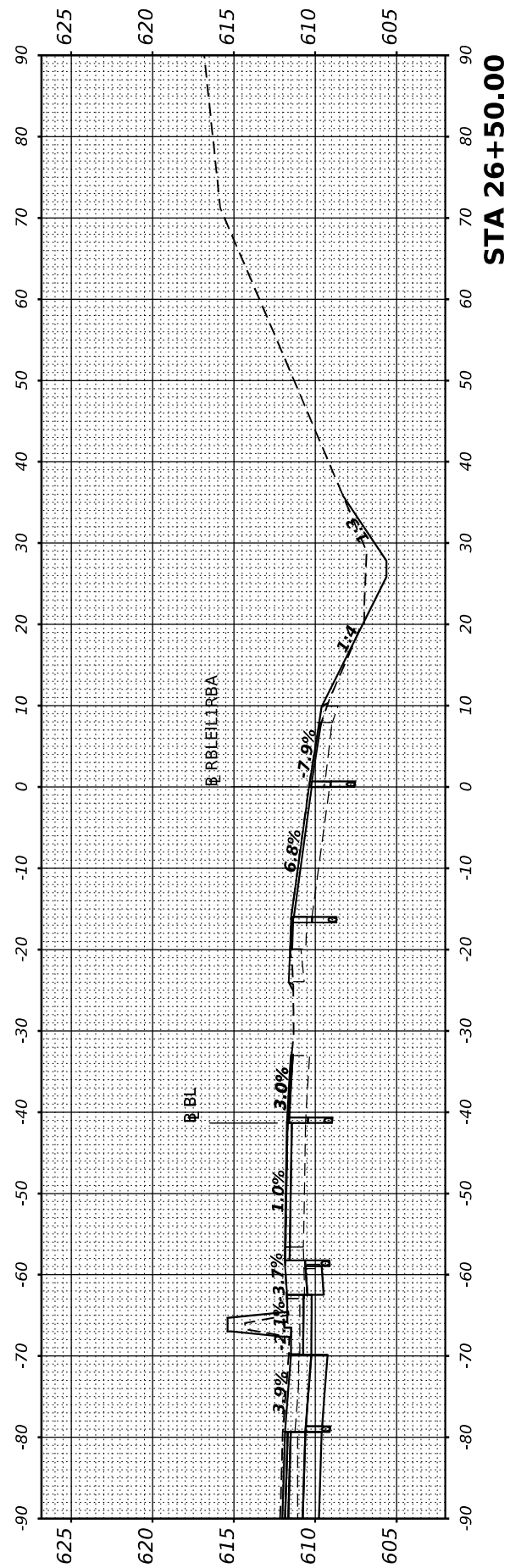
F.A.I. RTE. 74	SECTION (92-10,11,12)R	COUNTY VERMILION	TOTAL SHEETS 698	SHEET NO. 630
CONTRACT NO. 70A29			ILLINOIS FED. AID PROJECT	



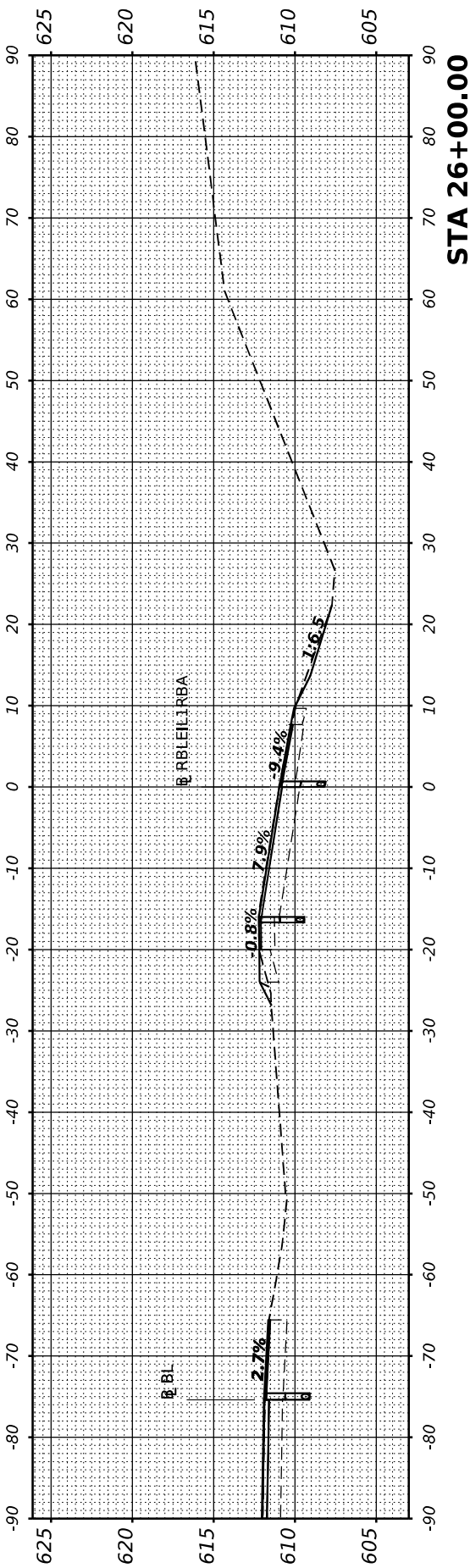
FINAL SURVEY NO.	SURVEYED PLOTTED AREAS CHECKED	BY	DATE
NOTE BOOK	TEMPLATE		
	AREAS CHECKED		

ORIGINAL SURVEY NO.	SURVEYED PLOTTED AREAS CHECKED	BY	DATE
NOTE BOOK	TEMPLATE		
	AREAS CHECKED		

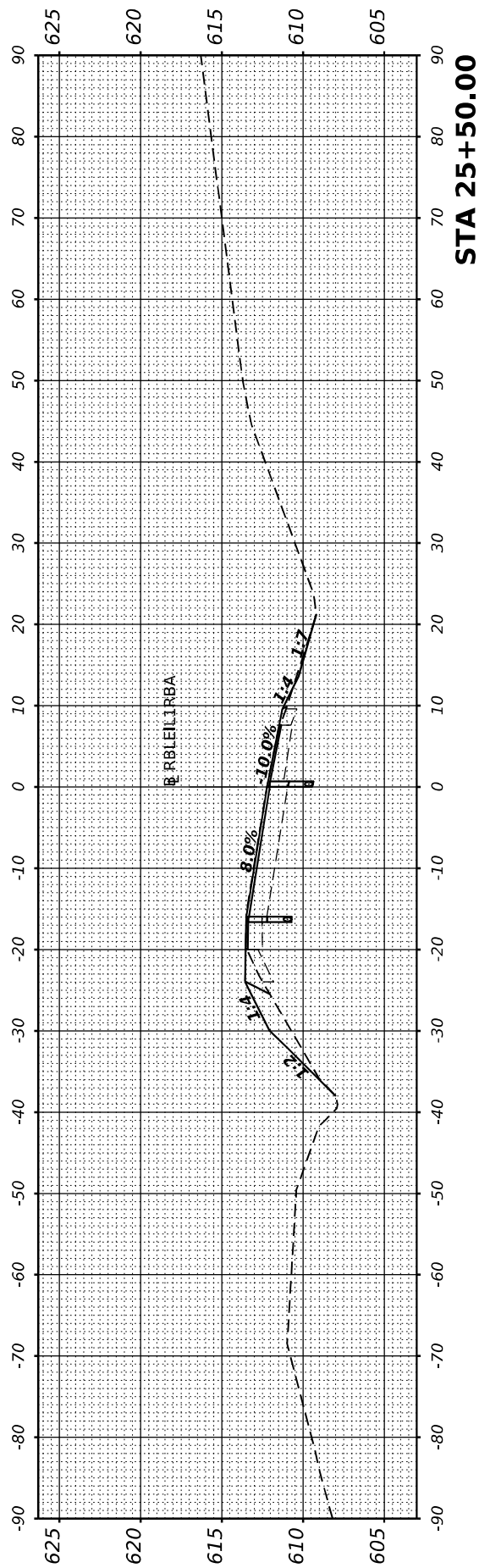
MODEL SHEET - RBLEIL1RBA - 24+50.00
 FILE NAME: S:\271019\271020\00\110-0-026 DS-1-4 Danville\CADD\CADD Sheets\057022\ent\11-Ramp B-XCS.dgn



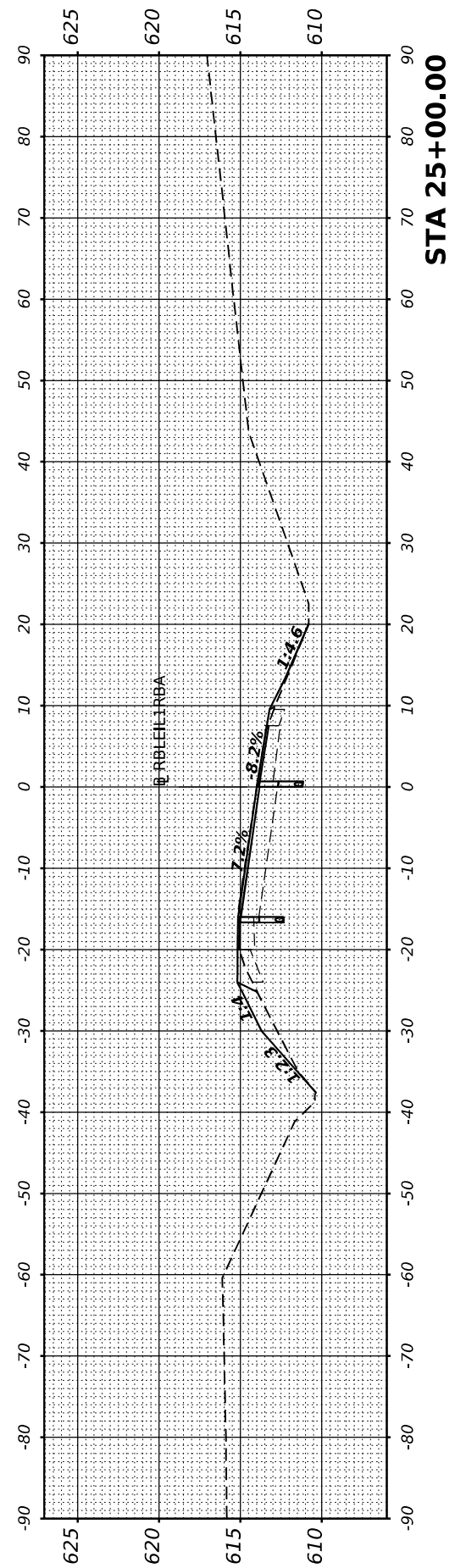
STA 26+50.00



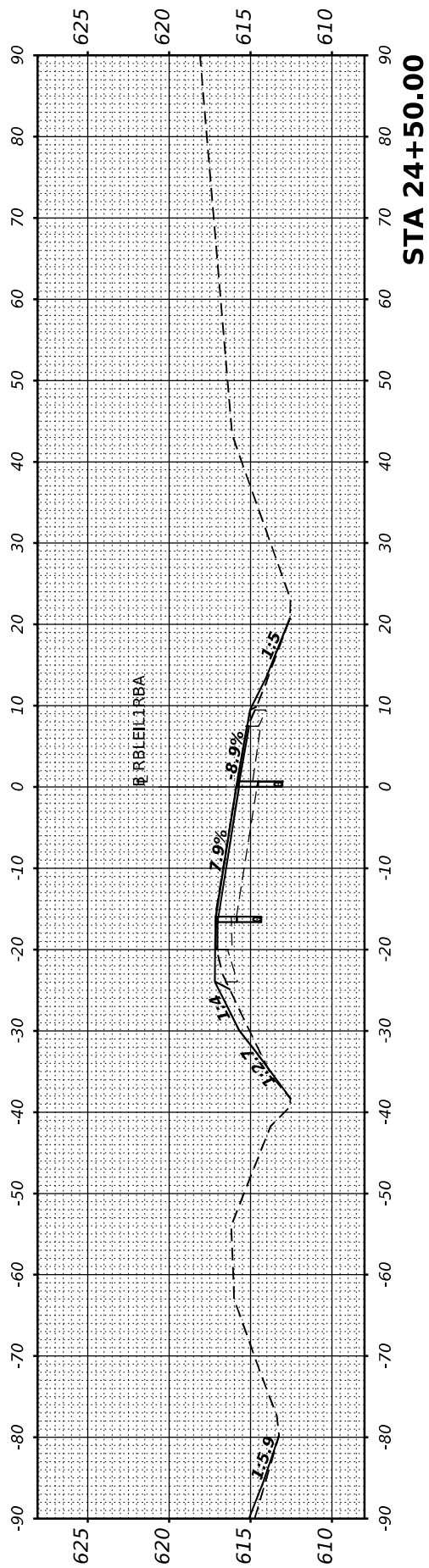
STA 26+00.00



STA 25+50.00



STA 25+00.00



STA 24+50.00



USER NAME	= cadiaz
PLOT SCALE	= 0.16666667" / in.
PLOT DATE	= 3/24/2022

DESIGNED	-
DRAWN	-
CHECKED	-
DATE	-

REVISED	-
REVISED	-
REVISED	-
REVISED	-

STATE OF ILLINOIS
 DEPARTMENT OF TRANSPORTATION

INTERSTATE 74 REHABILITATION
 CROSS SECTIONS ILL 1 RAMP B

SCALE: SHEET 3 OF 4 SHEETS STA.

F.A.I. RTE.	SECTION	COUNTY	TOTAL SHEETS	SHEET NO.
74	(92-10,11,12)R	VERMILION	698	631
CONTRACT NO. 70A29				
ILLINOIS FED. AID PROJECT				

FINAL SURVEY NO.	SURVEYED PLOTTED TEMPLATE AREAS CHECKED	BY	DATE

ORIGINAL SURVEY NO.	SURVEYED PLOTTED TEMPLATE AREAS CHECKED	BY	DATE

MODEL SHEET - RBLEILTRBA - 27+00.00
 FILE NAME: S:\27\2019\2371\022000\119-026 DS 1-4 Danville\CADD\CADD Sheets\0570A29\27+00.00\11-Ramp B-XS.dgn



USER NAME =	cadiaz
PLOT SCALE =	0.16666667" / in.
PLOT DATE =	3/24/2022

DESIGNED -	
DRAWN -	
CHECKED -	
DATE -	

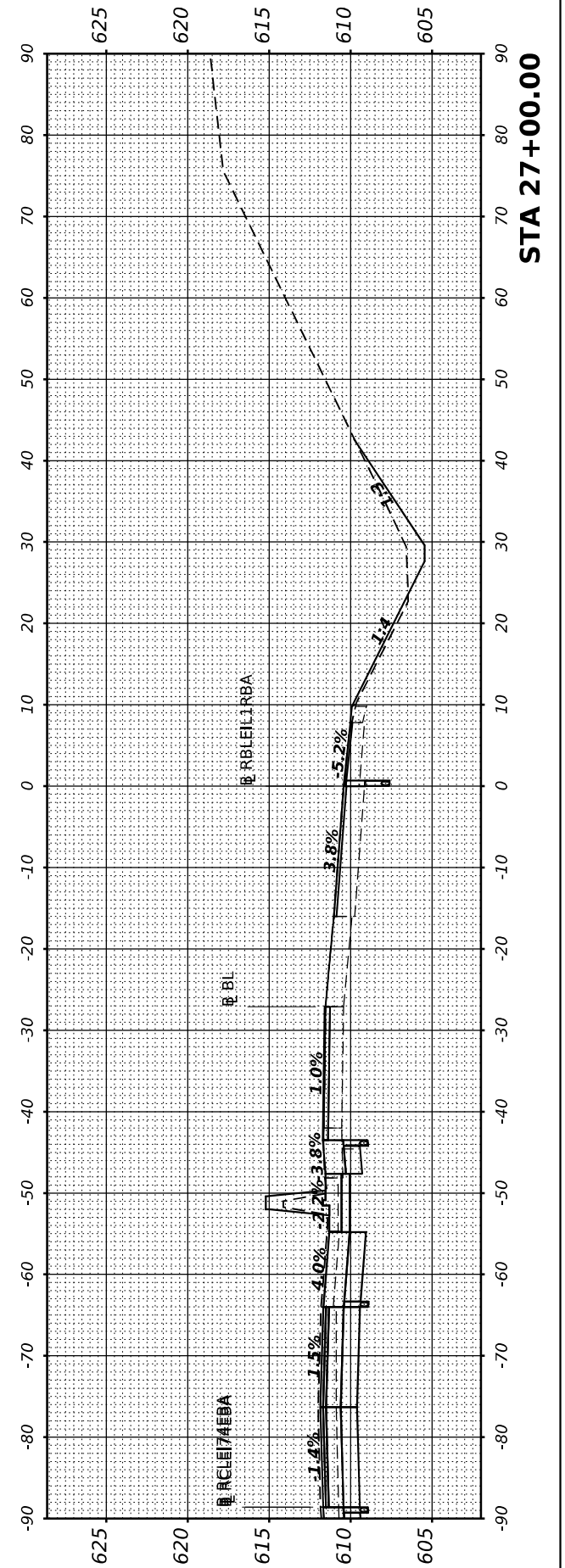
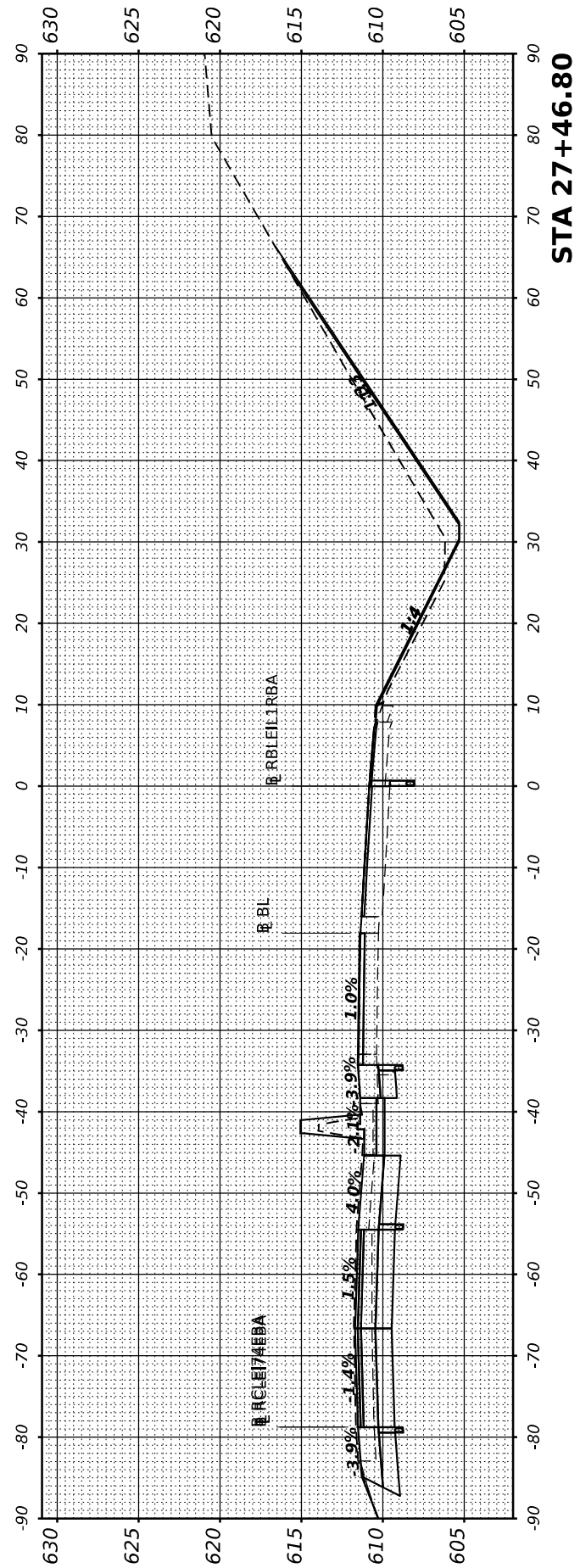
REVISED -	
REVISED -	
REVISED -	
REVISED -	

**STATE OF ILLINOIS
DEPARTMENT OF TRANSPORTATION**

**INTERSTATE 74 REHABILITATION
CROSS SECTIONS ILL 1 RAMP B**

SCALE: SHEET 4 OF 4 SHEETS STA.

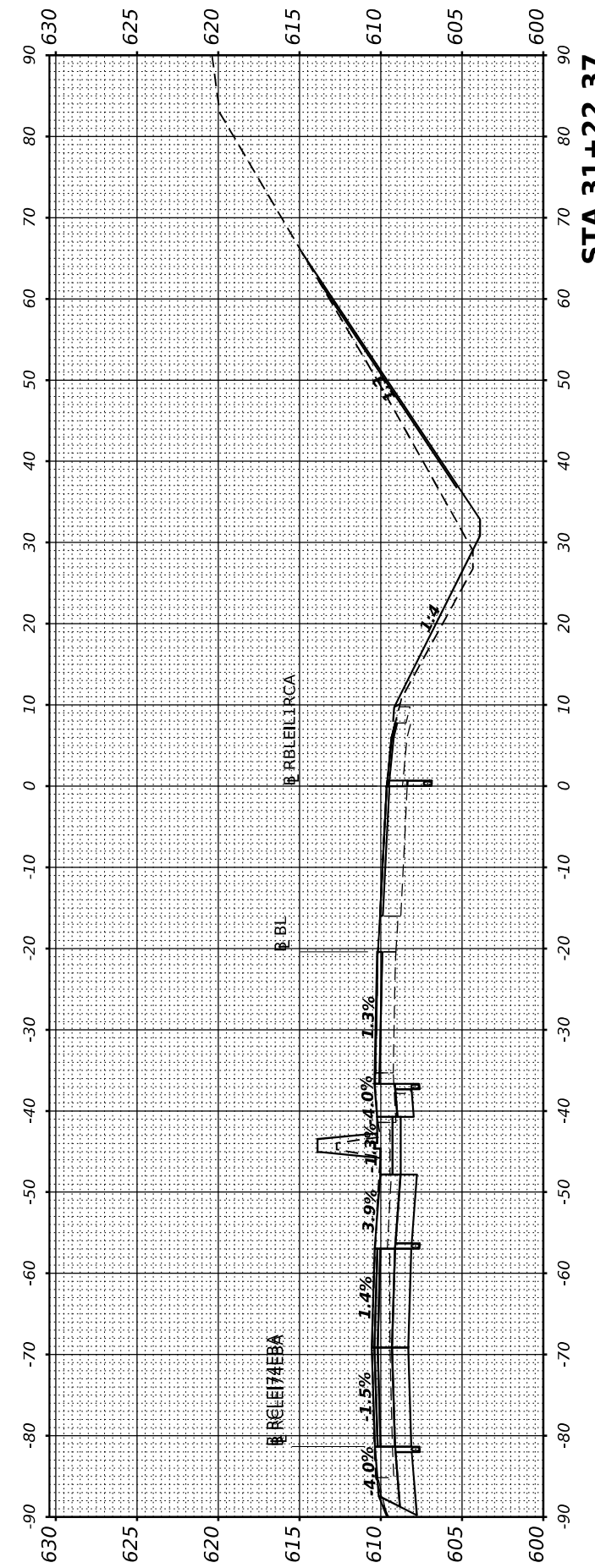
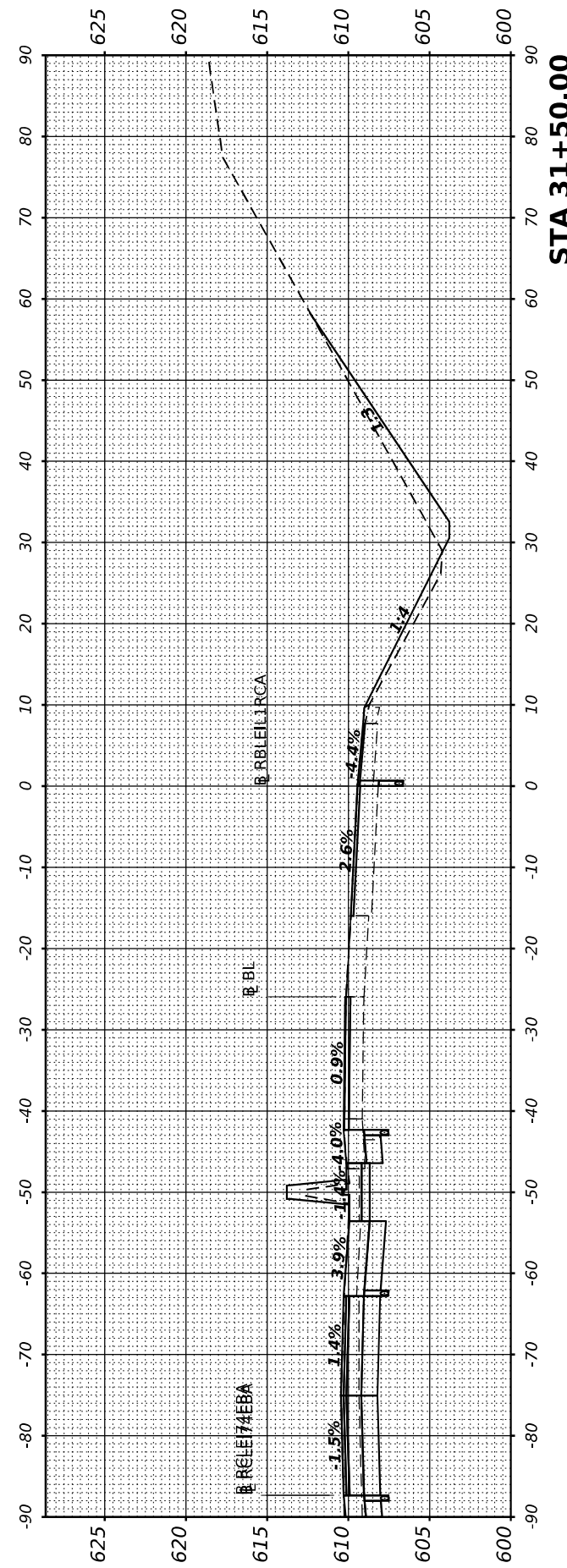
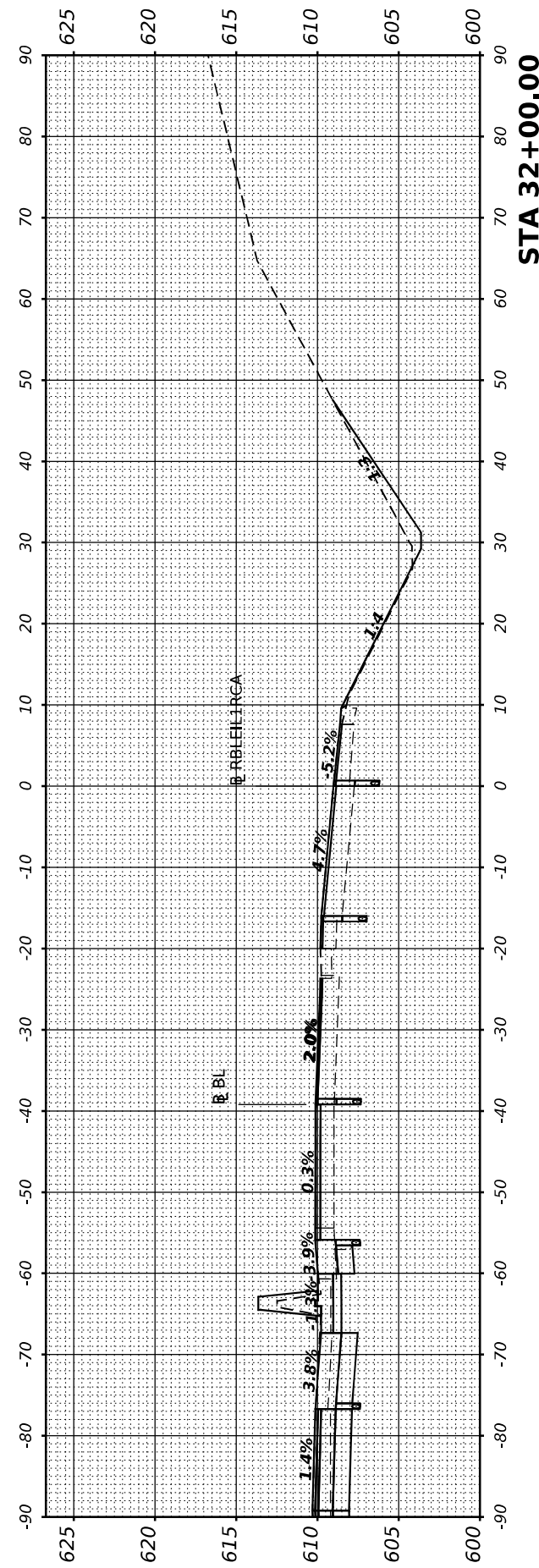
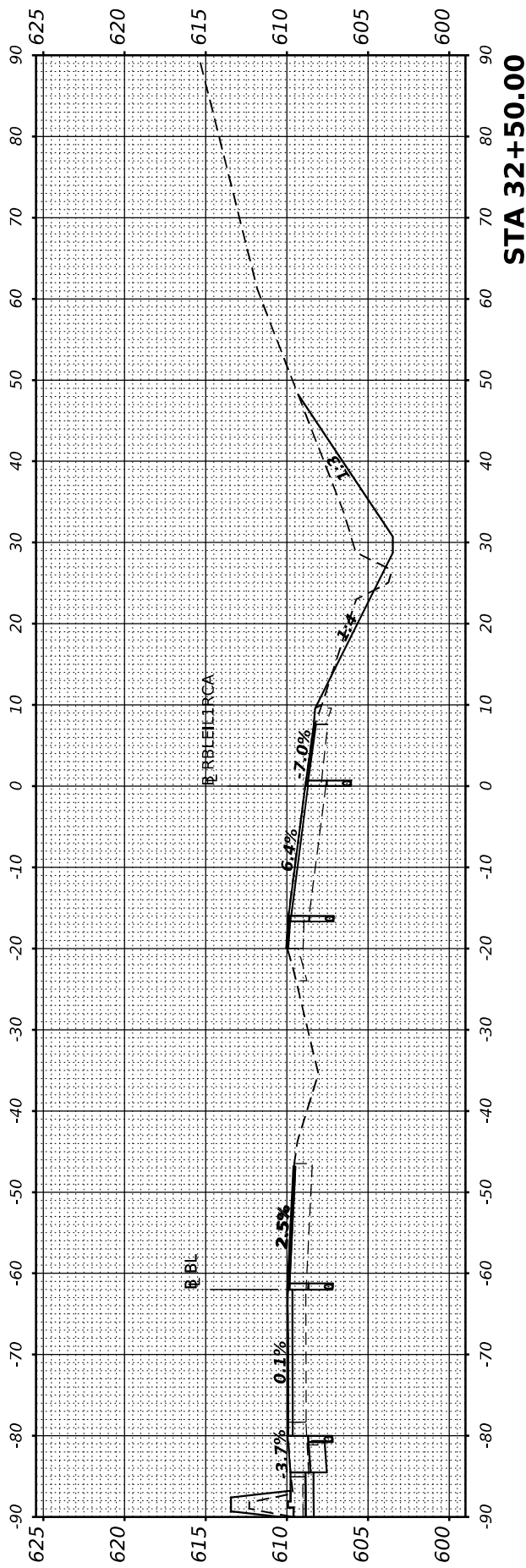
F.A.I. RTE.	SECTION	COUNTY	TOTAL SHEETS	SHEET NO.
74	(92-10,11,12)R	VERMILION	698	632
CONTRACT NO. 70A29				
ILLINOIS FED. AID PROJECT				



FINAL SURVEY NO.	SURVEYED BY	DATE
NOTE BOOK	PLOTTED BY	
AREAS CHECKED	TEMPLATE	
AREAS CHECKED	AREAS CHECKED	

ORIGINAL SURVEY NO.	SURVEYED BY	DATE
NOTE BOOK	PLOTTED BY	
AREAS CHECKED	TEMPLATE	
AREAS CHECKED	AREAS CHECKED	

MODEL SHEET - RBLEILTRCA - 31+22.37
 FILE NAME: S:\271019\271020\00_1103-026 DS 1-4 Dm\1103\CADD\Shires\057022\2021\11-14-ramp C-A-C.dgn



USER NAME = cadiaz	DESIGNED -	REVISED -
PLOT SCALE = 0.16666667" / in.	DRAWN -	REVISED -
PLOT DATE = 3/24/2022	CHECKED -	REVISED -
	DATE -	REVISED -

**STATE OF ILLINOIS
 DEPARTMENT OF TRANSPORTATION**

**INTERSTATE 74 REHABILITATION
 CROSS SECTIONS - ILL 1 RAMP C**

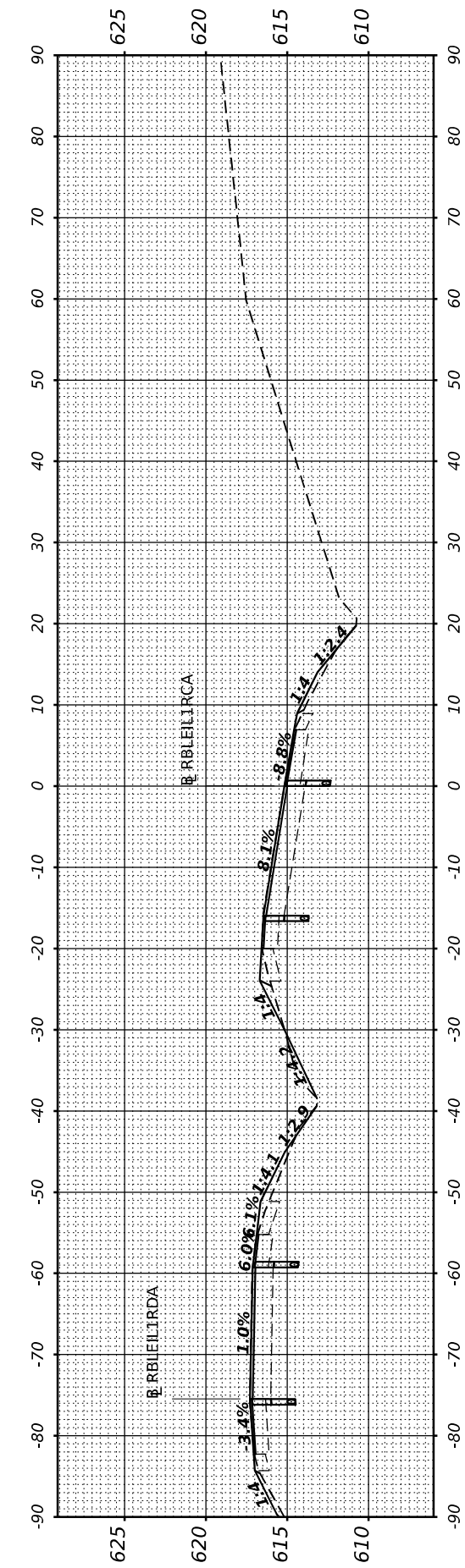
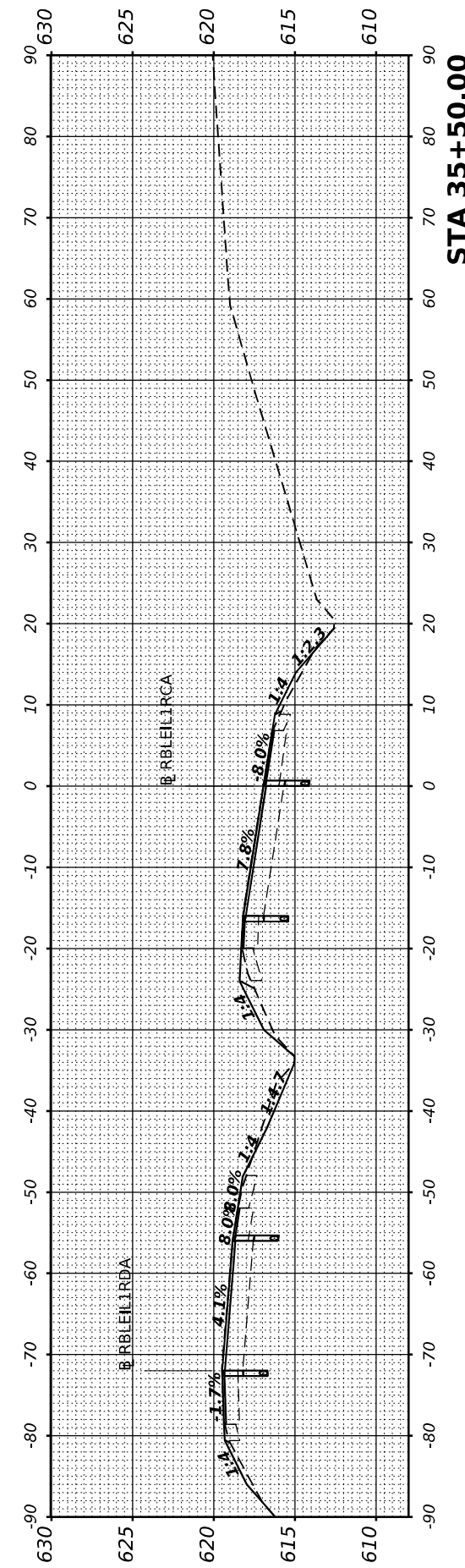
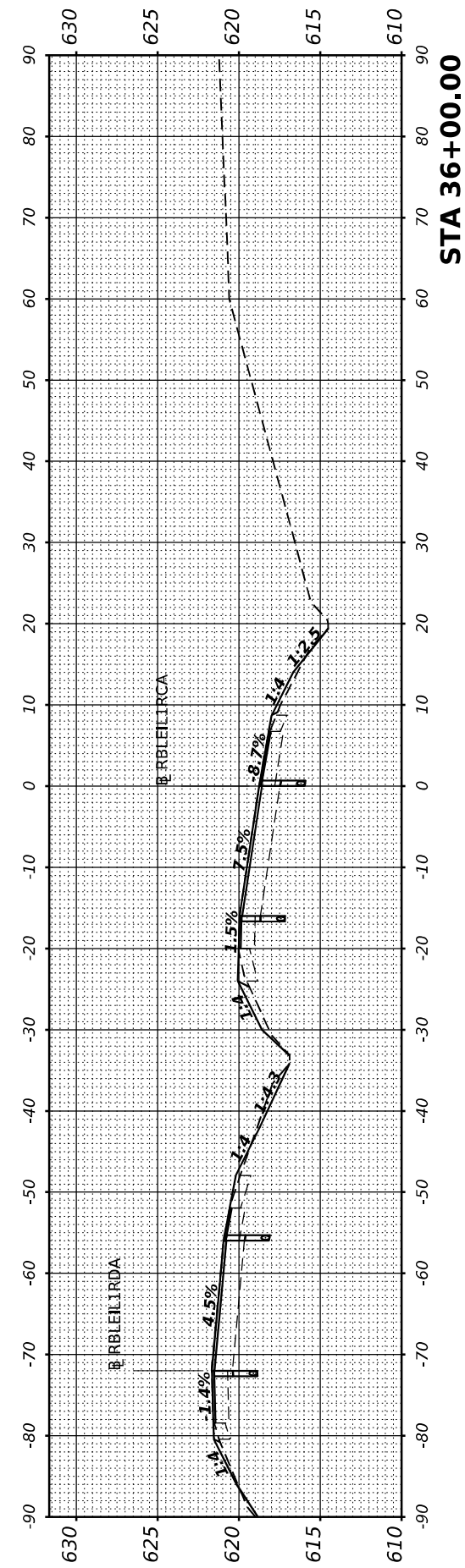
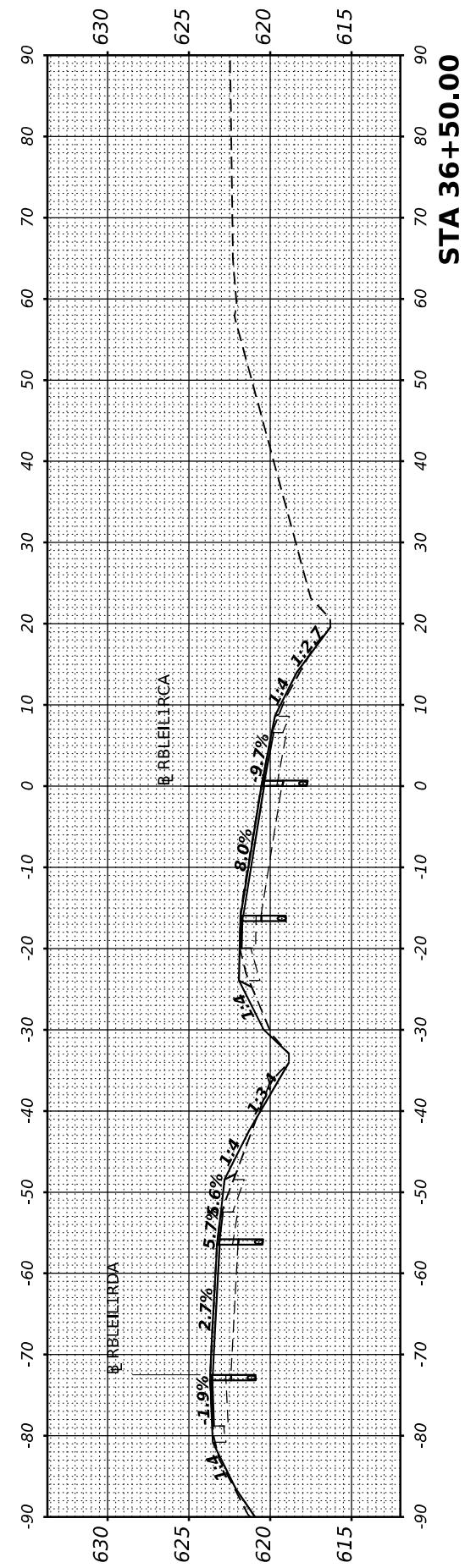
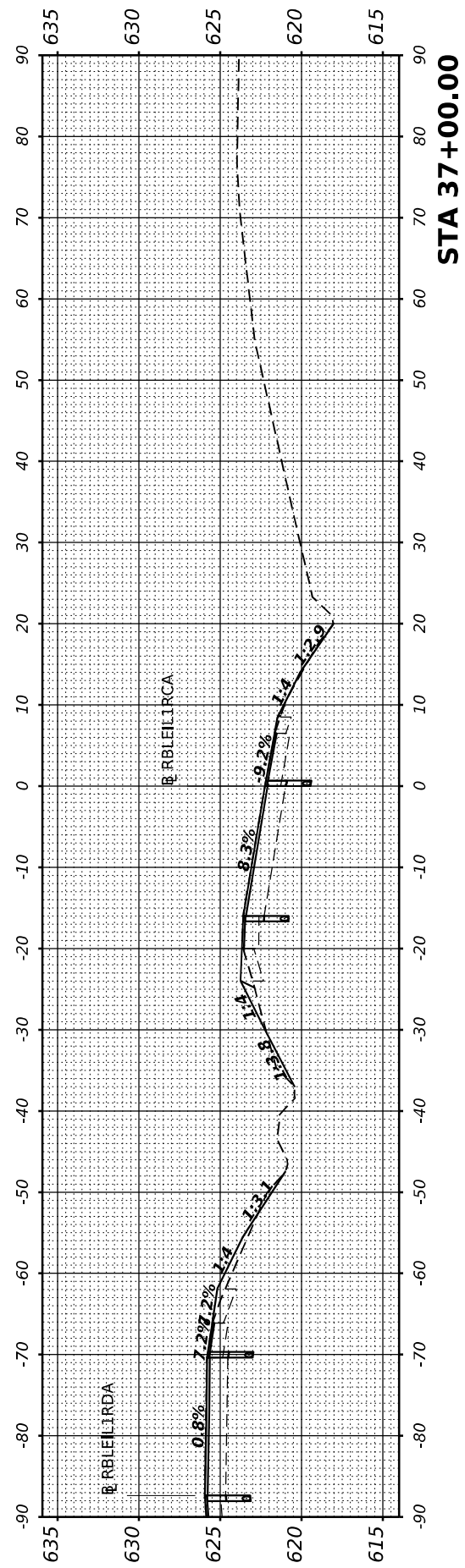
SCALE: SHEET 1 OF 5 SHEETS STA.

F.A.I. RTE. 74	SECTION (92-10,11,12)R	COUNTY VERMILION	TOTAL SHEETS 698	SHEET NO. 633
ILLINOIS FED. AID PROJECT			CONTRACT NO. 70A29	

FINAL SURVEY NO.	SURVEYED	BY	DATE
NOTE BOOK	PLOTTED		
AREAS CHECKED	TEMPLATE		
	AREAS		
	CHECKED		

ORIGINAL SURVEY NO.	SURVEYED	BY	DATE
	PLOTTED		
	TEMPLATE		
	AREAS		
	CHECKED		

MODEL SHEET - RBLEILTRCA - 35+00.00
 FILE NAME: S:\271019\371020\000\1103-026 DS 1-4 Drawings\CADD\Sheet\570A29\ent-ILL Ramp C-XS-C.dgn



USER NAME	= cadiaz
PLOT SCALE	= 0.16666667" / in.
PLOT DATE	= 3/24/2022

DESIGNED	-
DRAWN	-
CHECKED	-
DATE	-

REVISED	-
REVISED	-
REVISED	-
REVISED	-

**STATE OF ILLINOIS
 DEPARTMENT OF TRANSPORTATION**

SCALE:	SHEET 3 OF 5 SHEETS	STA.
--------	---------------------	------

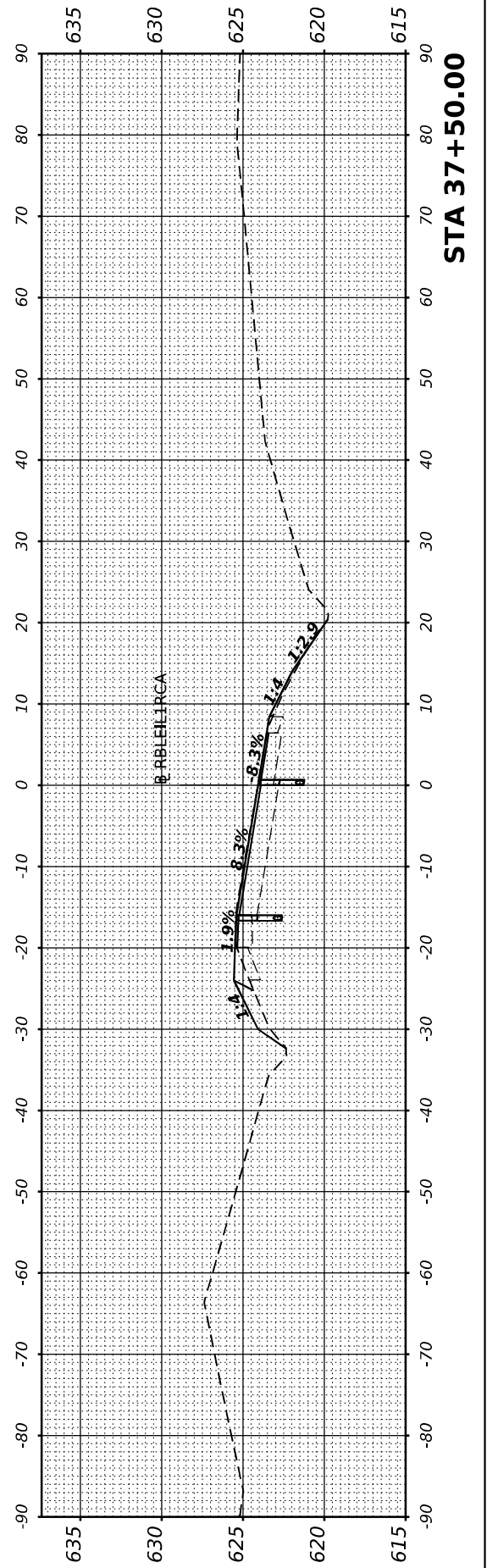
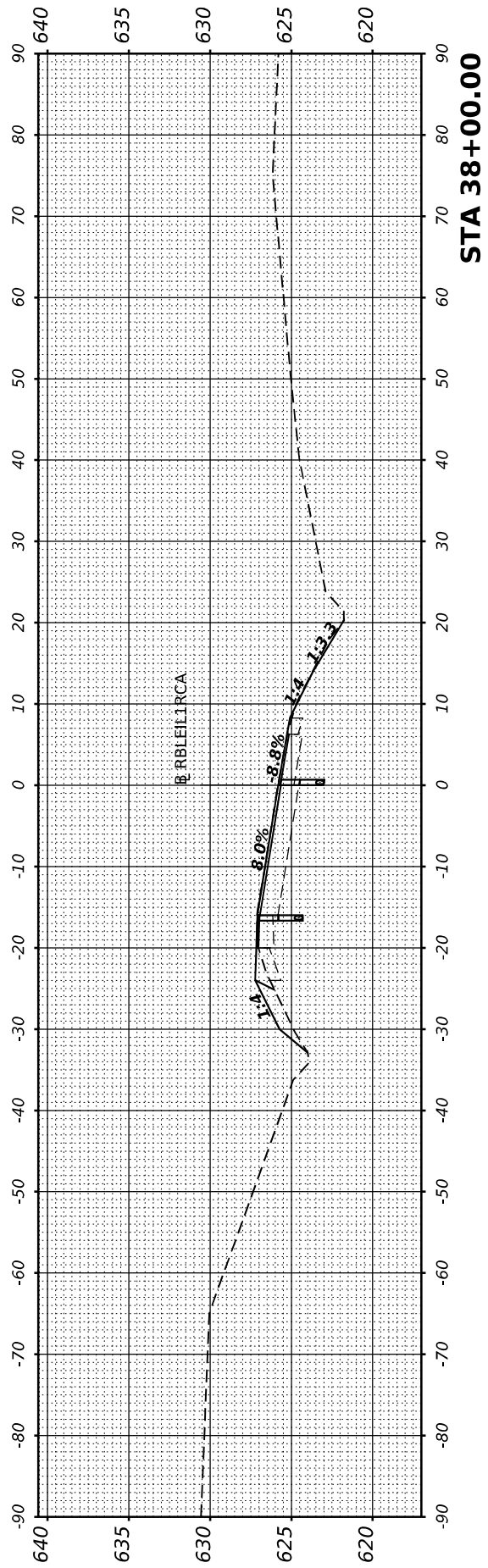
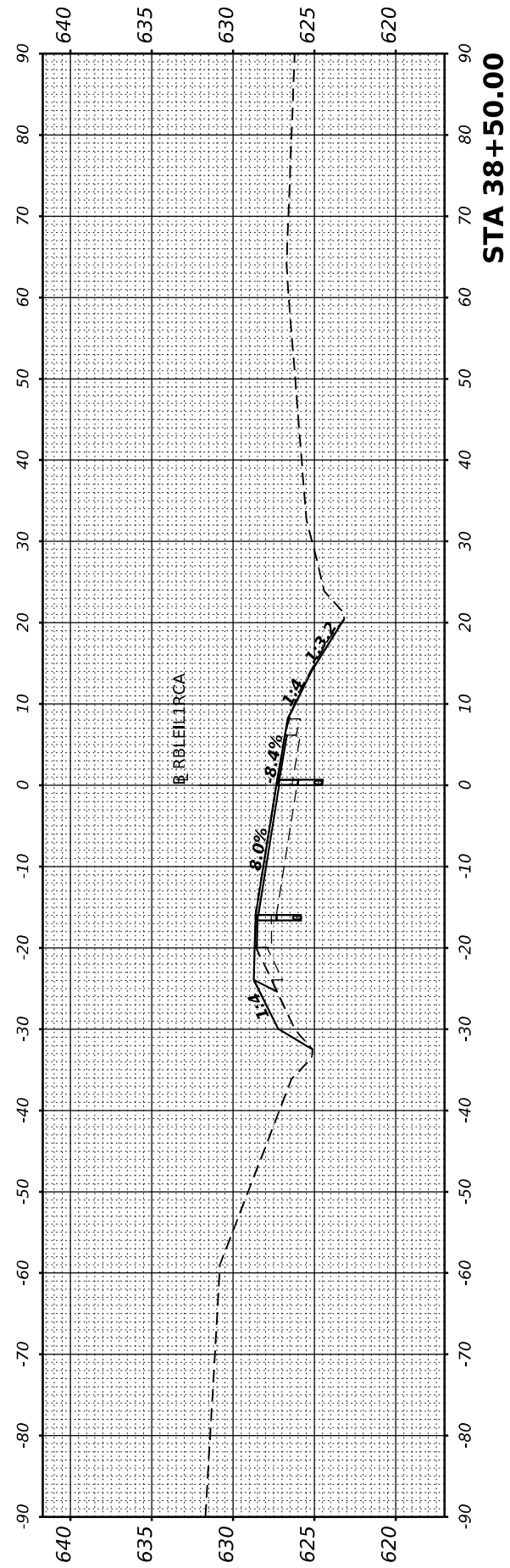
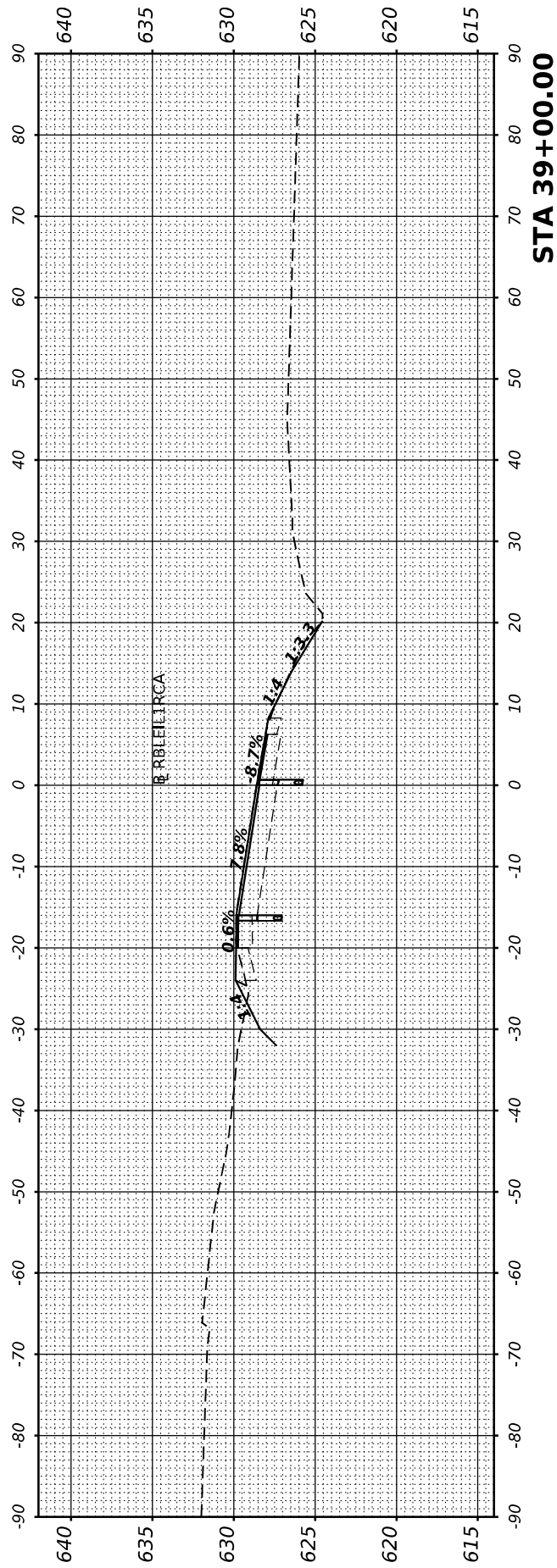
**INTERSTATE 74 REHABILITATION
 CROSS SECTIONS - ILL 1 RAMP C**

F.A.I. RTE.	SECTION	COUNTY	TOTAL SHEETS	SHEET NO.
74	(92-10,11,12)R	VERMILION	698	635
ILLINOIS FED. AID PROJECT			CONTRACT NO. 70A29	

FINAL SURVEY NO.	SURVEYED PLOTTED AREAS CHECKED	BY	DATE
NOTE BOOK	TEMPLATE		
	AREAS CHECKED		

ORIGINAL SURVEY NO.	SURVEYED PLOTTED AREAS CHECKED	BY	DATE
NOTE BOOK	TEMPLATE		
	AREAS CHECKED		

MODEL SHEET - RBLEIL1RCA - 37+50.00
 FILE NAME: S:\271019\271019202000\1193-026 DS 1-4 Data\1193\CADD\Sheet57\022925\11-1-Ramp C-XS.dgn



USER NAME	= cadiaz
PLOT SCALE	= 0.16666667" / in.
PLOT DATE	= 3/24/2022

DESIGNED	-
DRAWN	-
CHECKED	-
DATE	-

REVISED	-
REVISED	-
REVISED	-
REVISED	-

**STATE OF ILLINOIS
 DEPARTMENT OF TRANSPORTATION**

**INTERSTATE 74 REHABILITATION
 CROSS SECTIONS - ILL 1 RAMP C**

SCALE: SHEET 4 OF 5 SHEETS STA.

F.A.I. RTE.	SECTION	COUNTY	TOTAL SHEETS	SHEET NO.
74	(92-10,11,12)R	VERMILION	698	636
CONTRACT NO. 70A29			ILLINOIS FED. AID PROJECT	

FINAL SURVEY NO.	SURVEYED PLOTTED AREAS CHECKED	BY	DATE

ORIGINAL SURVEY NO.	SURVEYED PLOTTED AREAS CHECKED	BY	DATE

MODEL SHEET - RBLEILTRCA - 39+50.00
 FILE NAME: S:\2719\2719\2020\00\119-026 DS 1-74 Danville\1\CADD\CADD Sheets\0570A29\29-ILL Ramp C-X-SC.dgn



USER NAME =	cadiaz
PLOT SCALE =	0.16666667" / 1'
PLOT DATE =	3/24/2022

DESIGNED -	
DRAWN -	
CHECKED -	
DATE -	

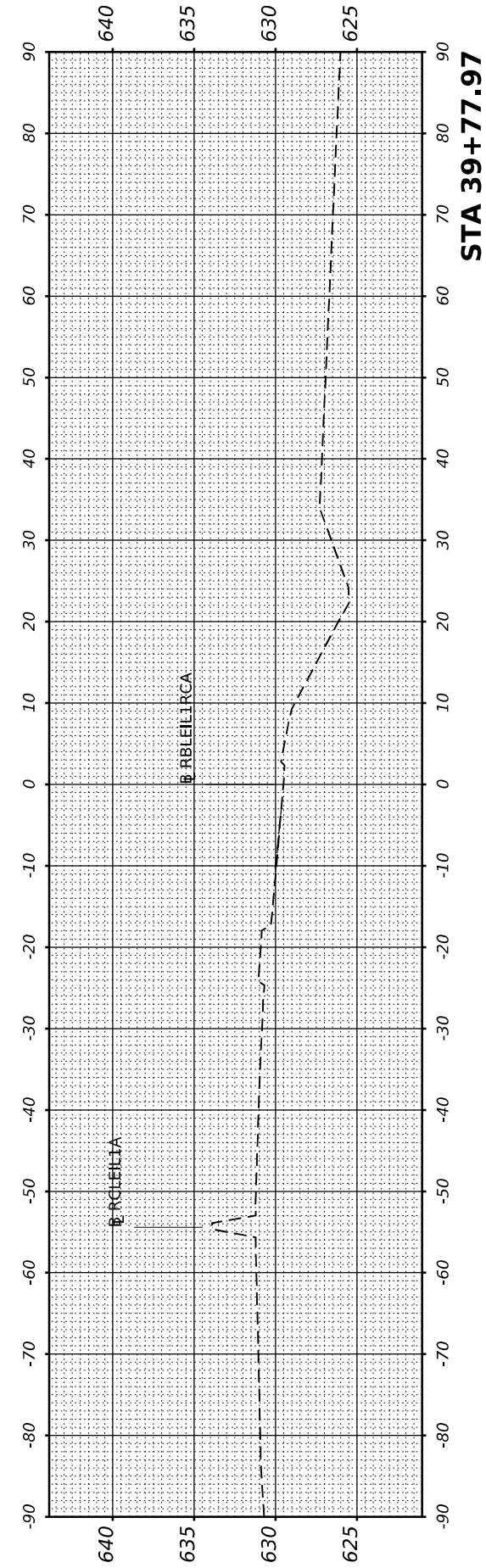
REVISED -	
REVISED -	
REVISED -	
REVISED -	

**STATE OF ILLINOIS
DEPARTMENT OF TRANSPORTATION**

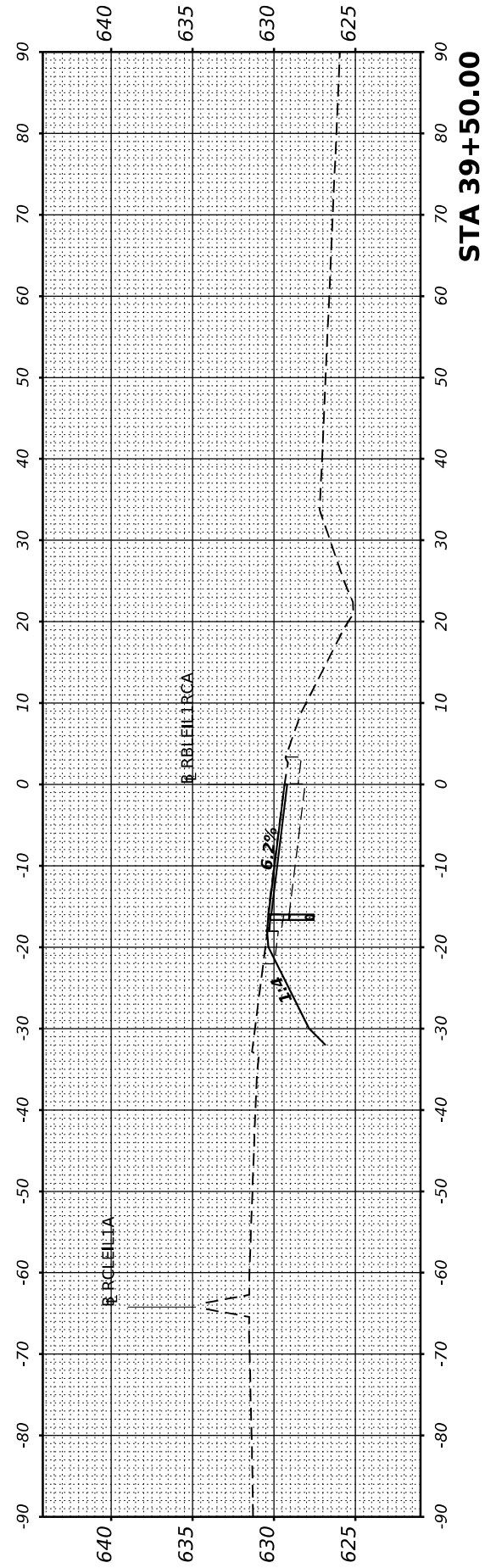
**INTERSTATE 74 REHABILITATION
CROSS SECTIONS - ILL 1 RAMP C**

SCALE: SHEET 5 OF 5 SHEETS STA.

F.A.I. RTE.	SECTION	COUNTY	TOTAL SHEETS	SHEET NO.
74	(92-10,11,12)R	VERMILION	698	637
CONTRACT NO. 70A29				
ILLINOIS FED. AID PROJECT				



STA 39+77.97

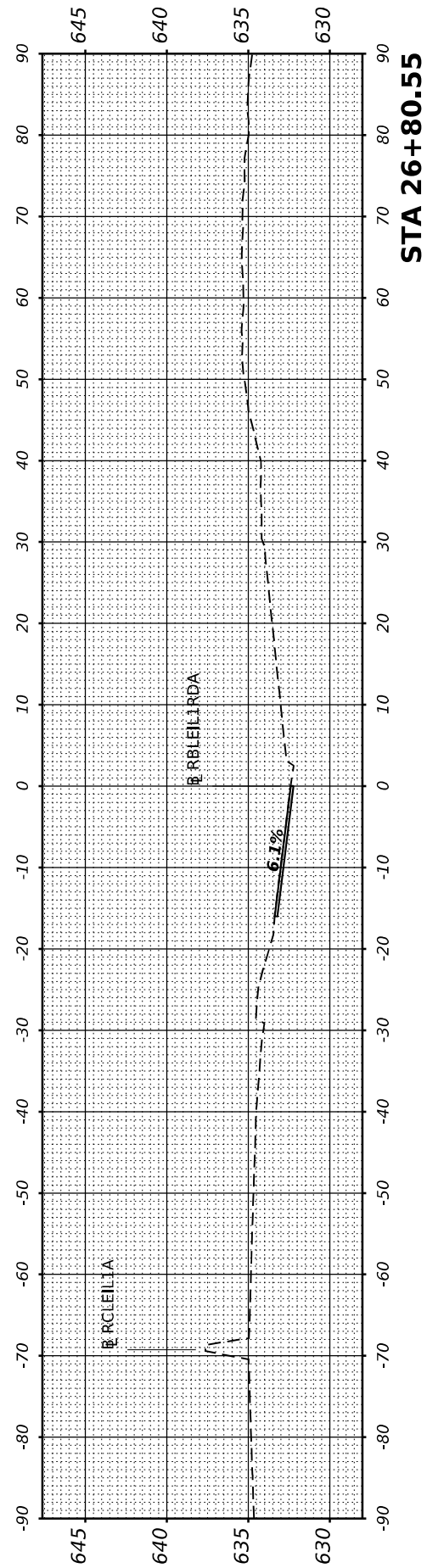
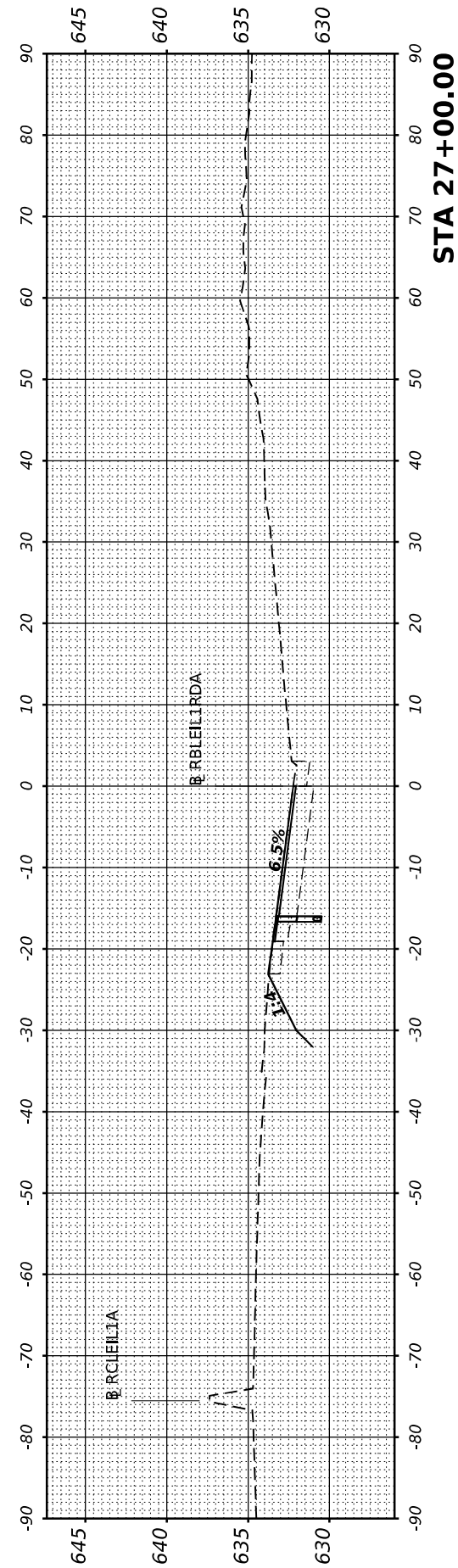
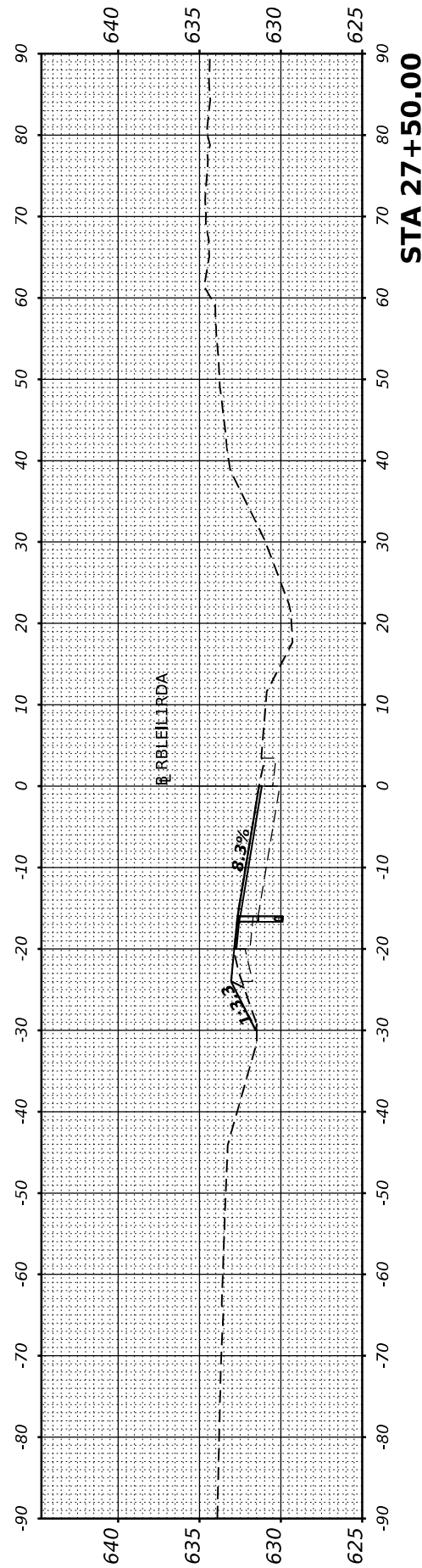
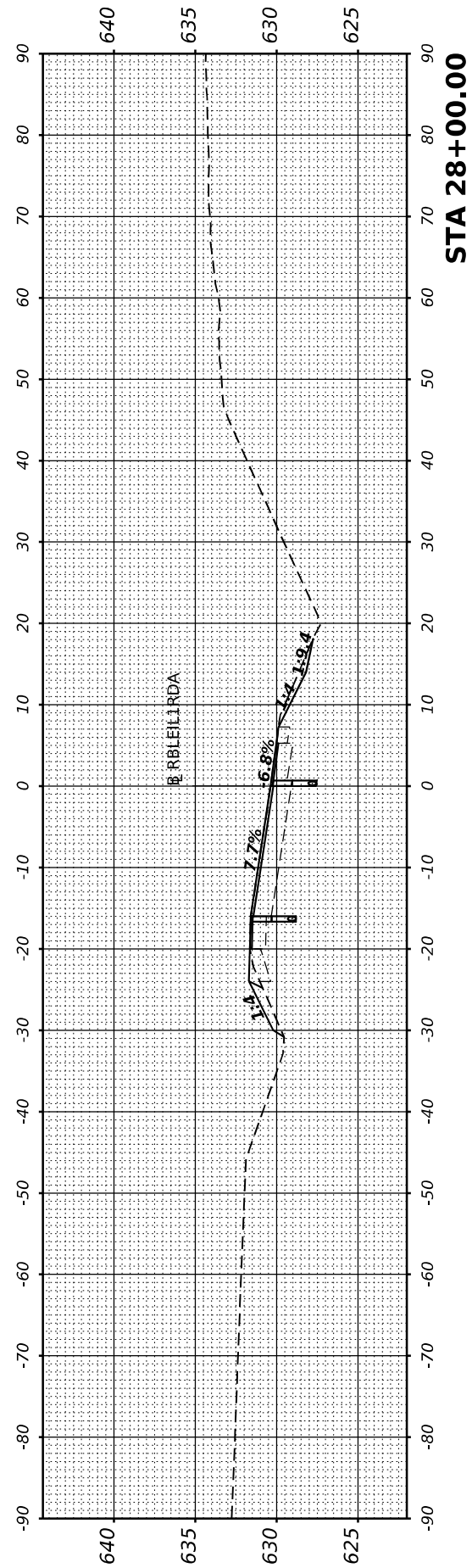
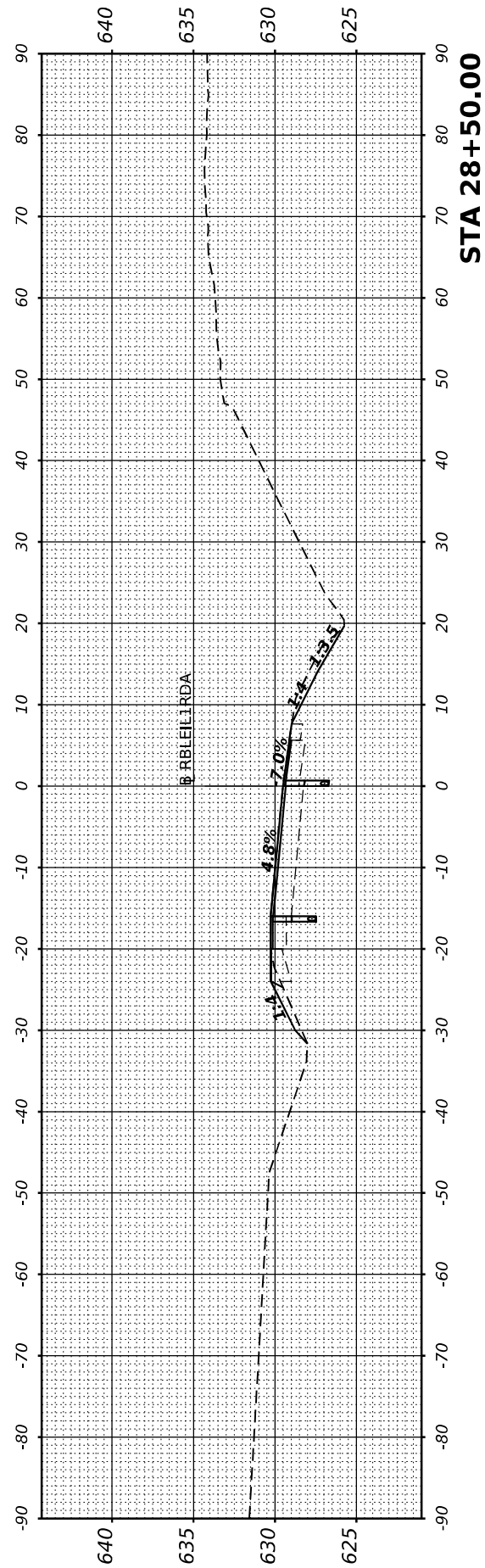


STA 39+50.00

FINAL SURVEY NO.	SURVEYED PLOTTED AREAS CHECKED	BY	DATE
NOTE BOOK NO.	TEMPLATE AREAS CHECKED		

ORIGINAL SURVEY NO.	SURVEYED PLOTTED AREAS CHECKED	BY	DATE
NOTE BOOK NO.	TEMPLATE AREAS CHECKED		

MODEL SHEET - RBLEILIRDA - 26+80.55
 FILE NAME: S:\271019\271020\00_119-026 DS 1-4 Data\119\CADD\CADD Sheets\0570229\26+80.55-1-4 Ramp D>SCs.dgn



USER NAME	= cadiaz
PLOT SCALE	= 0.16666667" / in.
PLOT DATE	= 3/24/2022

DESIGNED	-
DRAWN	-
CHECKED	-
DATE	-

REVISED	-
REVISED	-
REVISED	-
REVISED	-

**STATE OF ILLINOIS
 DEPARTMENT OF TRANSPORTATION**

**INTERSTATE 74 REHABILITATION
 CROSS SECTIONS - ILL 1 RAMP D**

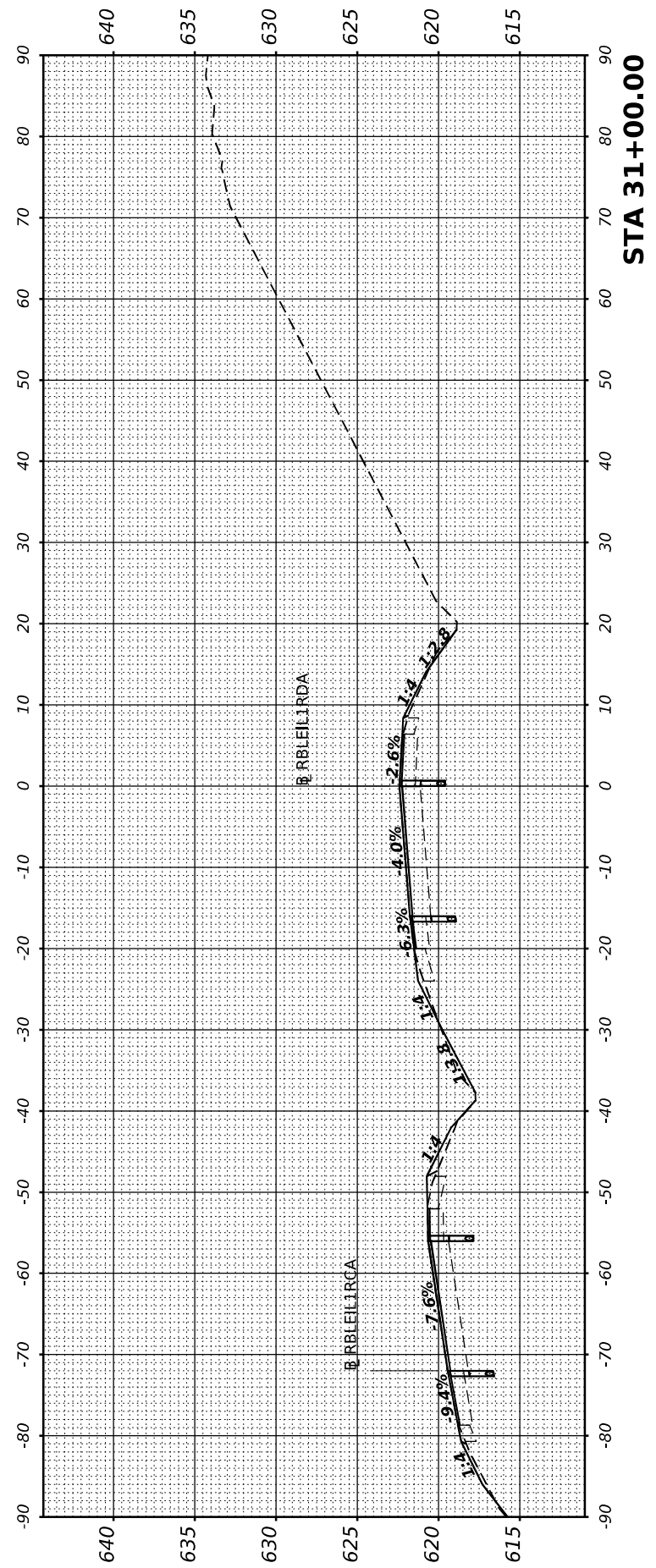
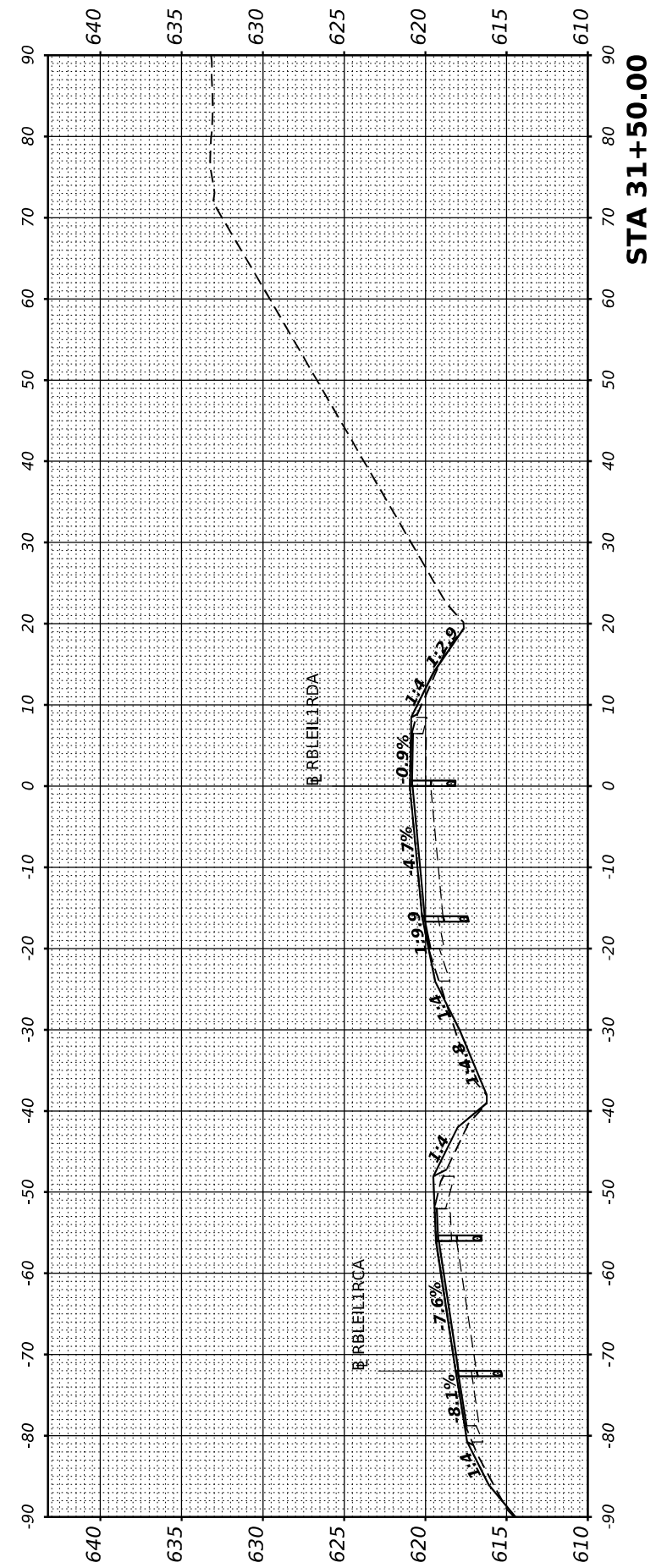
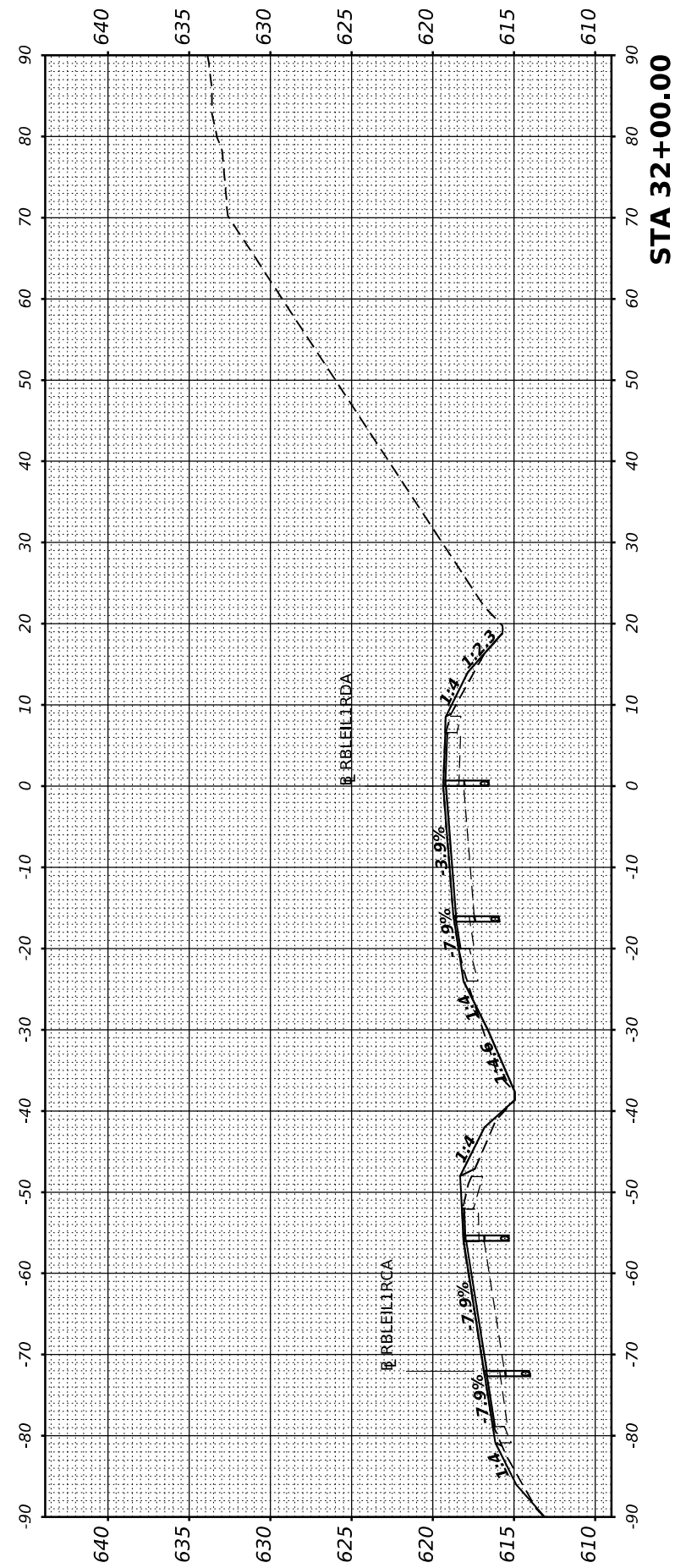
SCALE: SHEET 1 OF 7 SHEETS STA.

F.A.I. RTE.	SECTION	COUNTY	TOTAL SHEETS	SHEET NO.
74	(92-10,11,12)R	VERMILION	698	638
CONTRACT NO. 70A29				
ILLINOIS FED. AID PROJECT				

FINAL SURVEY NO.	SURVEYED PLOTTED AREAS CHECKED	BY	DATE

ORIGINAL SURVEY NO.	SURVEYED PLOTTED AREAS CHECKED	BY	DATE

MODEL SHEET - RBLEILIRDA - 31+00.00
 FILE NAME: S:\271019\31+00\2020\119-026 DS 1-4 Drawings\CADD\Shires\570A29\ent-ILL Ramp D>SCs.dgn



USER NAME	= cadiaz
PLOT SCALE	= 0.16666667" / in.
PLOT DATE	= 3/24/2022

DESIGNED	-	REVISED	-
DRAWN	-	REVISED	-
CHECKED	-	REVISED	-
DATE	-	REVISED	-

**STATE OF ILLINOIS
 DEPARTMENT OF TRANSPORTATION**

**INTERSTATE 74 REHABILITATION
 CROSS SECTIONS - ILL 1 RAMP D**

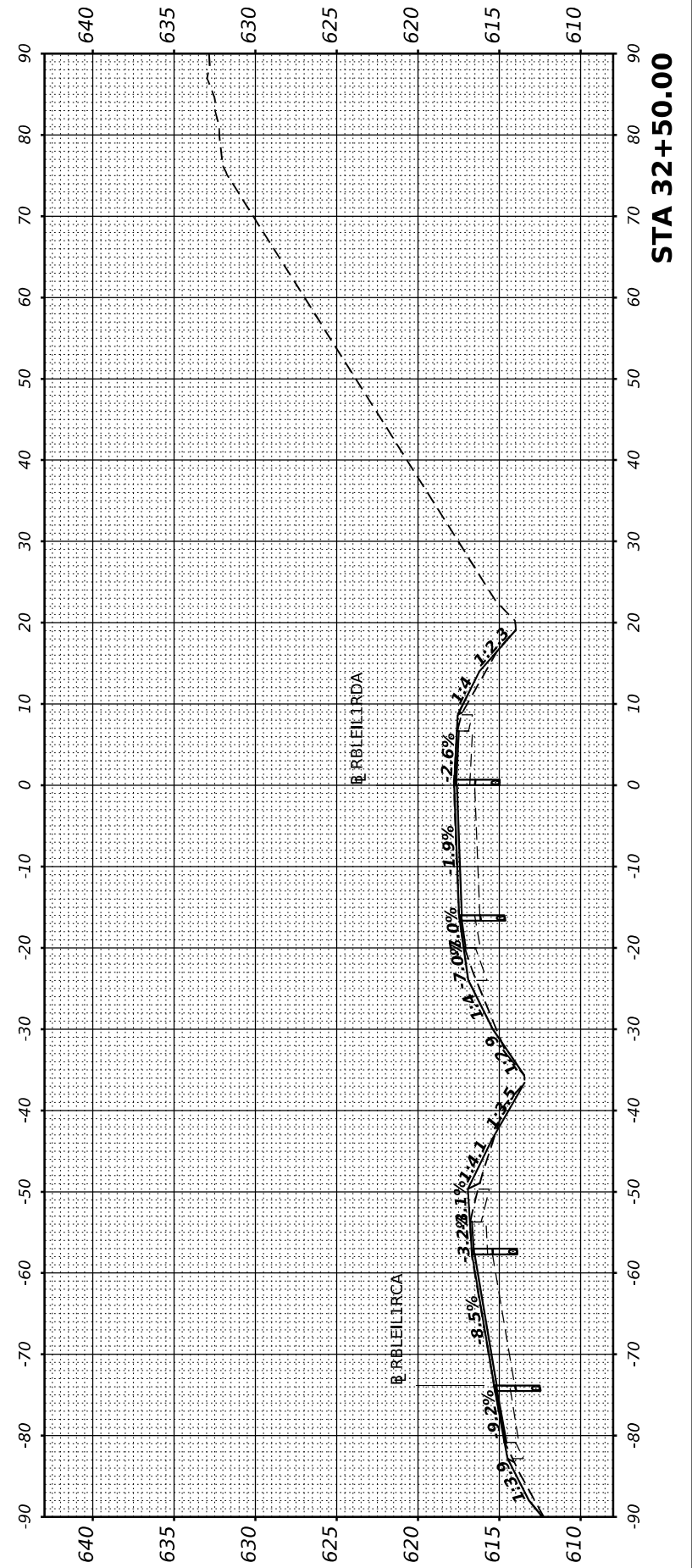
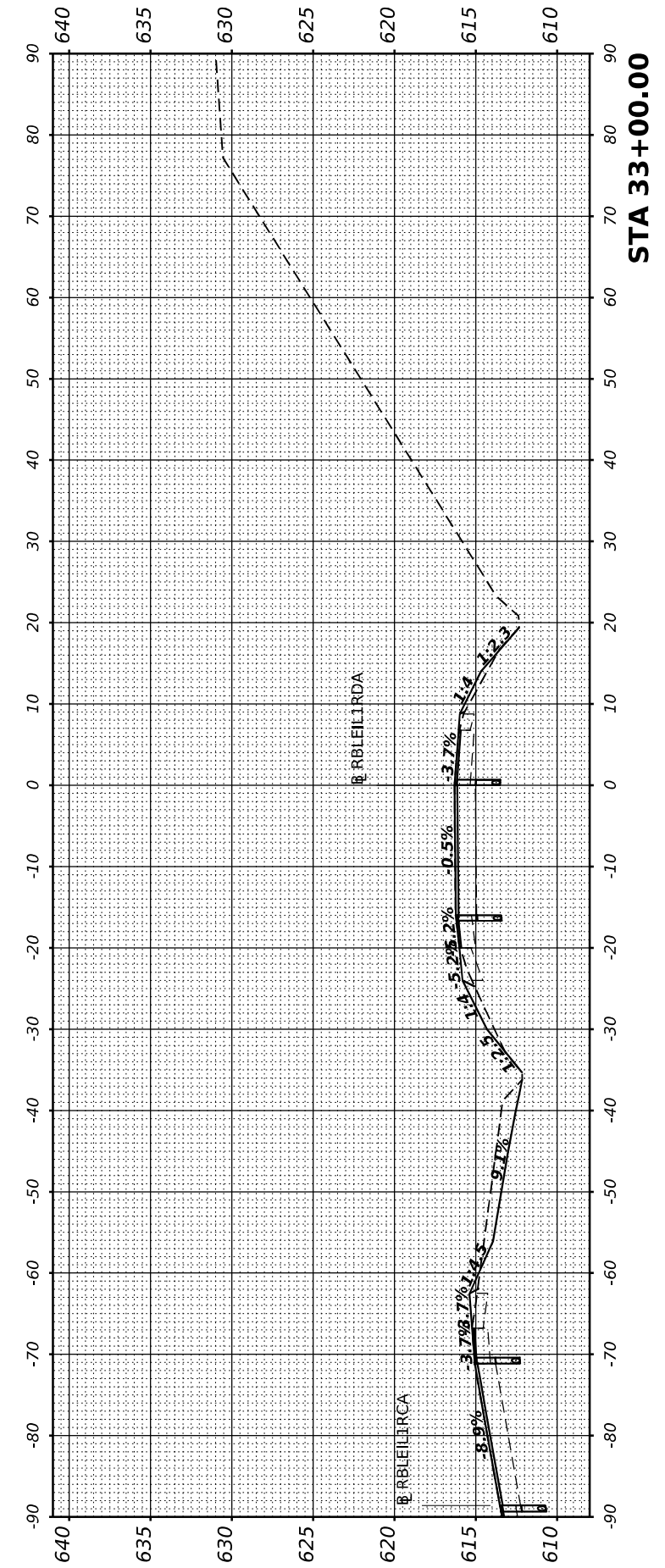
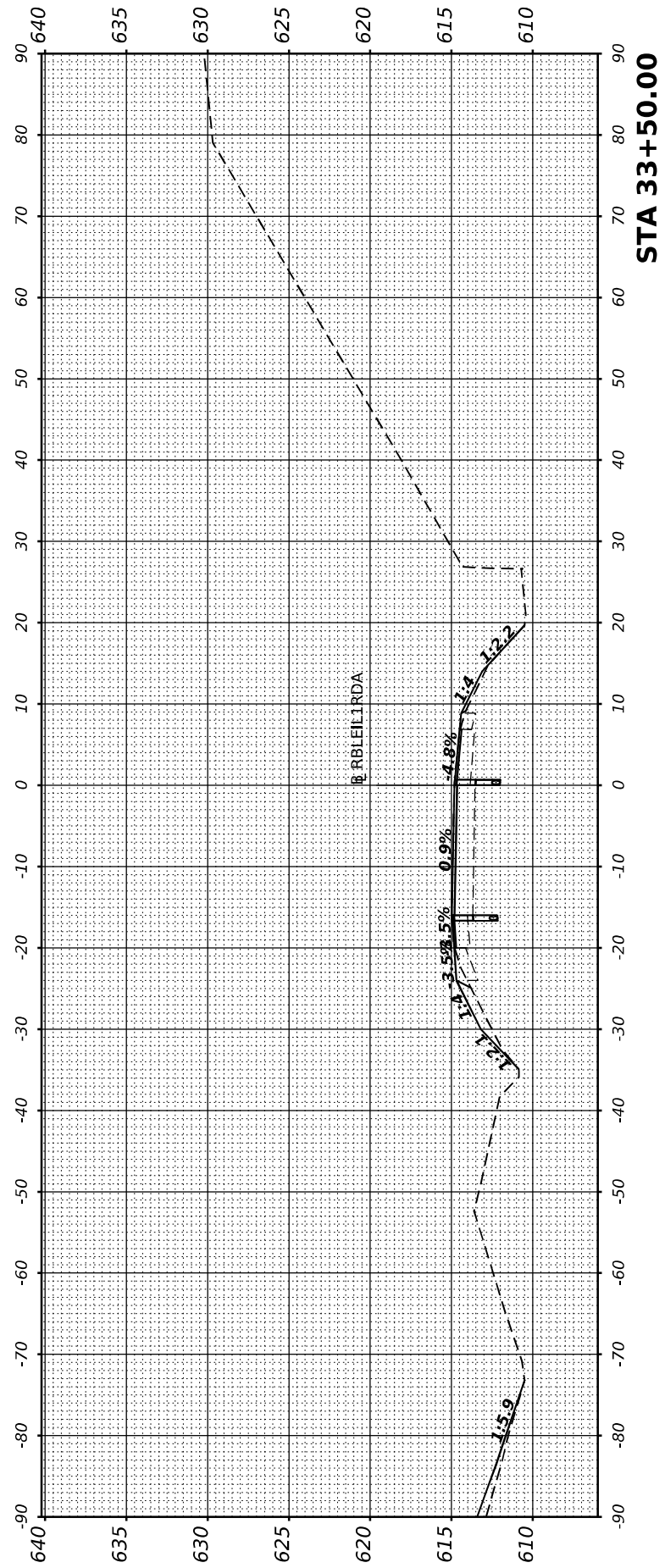
SCALE: SHEET 3 OF 7 SHEETS STA.

F.A.I. RTE.	SECTION	COUNTY	TOTAL SHEETS	SHEET NO.
74	(92-10,11,12)R	VERMILION	698	640
CONTRACT NO. 70A29				
ILLINOIS FED. AID PROJECT				

FINAL SURVEY NO.	SURVEYED PLOTTED TEMPLATE AREAS CHECKED	BY	DATE

ORIGINAL SURVEY NO.	SURVEYED PLOTTED TEMPLATE AREAS CHECKED	BY	DATE

MODEL SHEET - RBLEILTRDA - 32+50.00
 FILE NAME: S:\271019\371020\00\119-026 DS 1-4 Danville\CADD\CADD Sheets\0570A29\int-ILL Ramp D>SCs.dgn



USER NAME	= cadiaz
PLOT SCALE	= 0.16666667" / in.
PLOT DATE	= 3/24/2022

DESIGNED	-
DRAWN	-
CHECKED	-
DATE	-

REVISED	-
REVISED	-
REVISED	-
REVISED	-

**STATE OF ILLINOIS
 DEPARTMENT OF TRANSPORTATION**

**INTERSTATE 74 REHABILITATION
 CROSS SECTIONS - ILL 1 RAMP D**

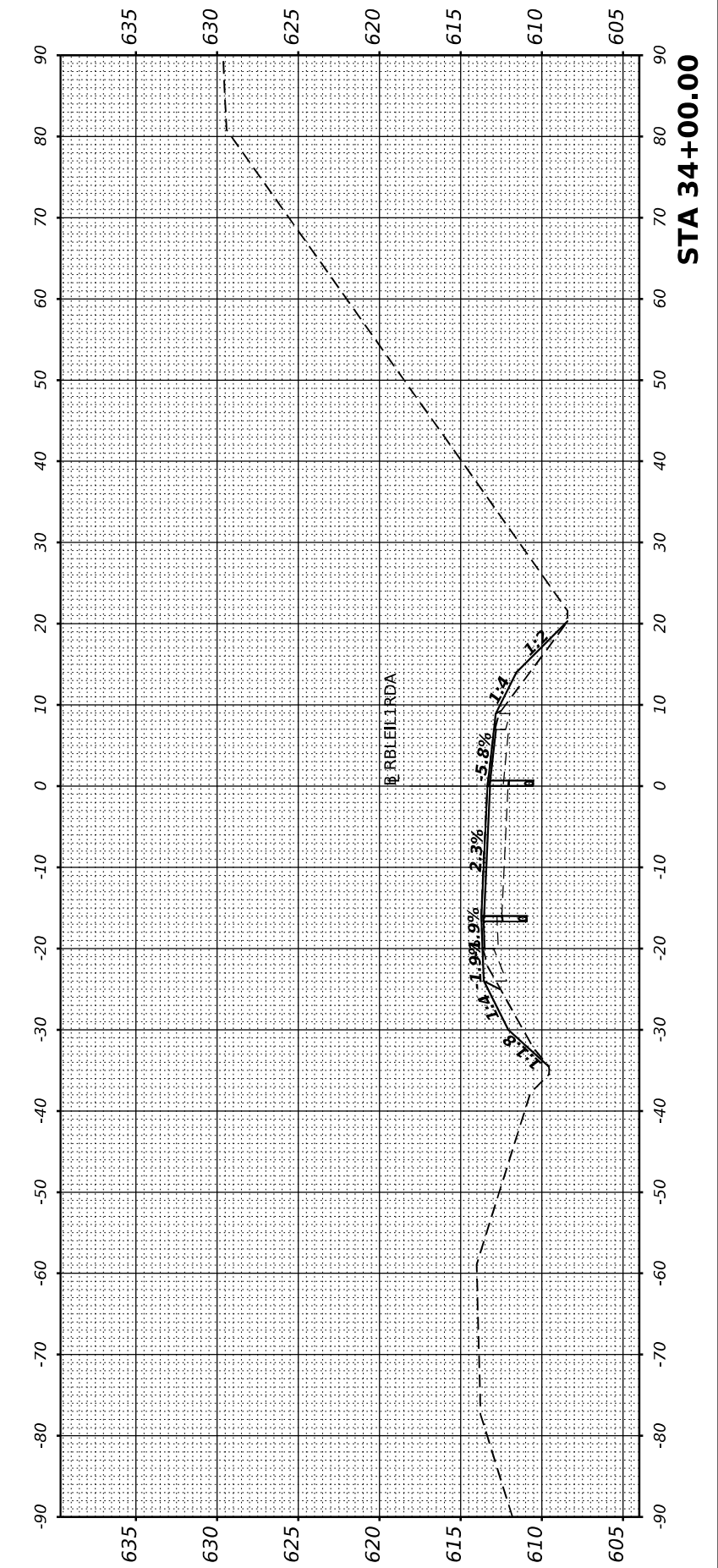
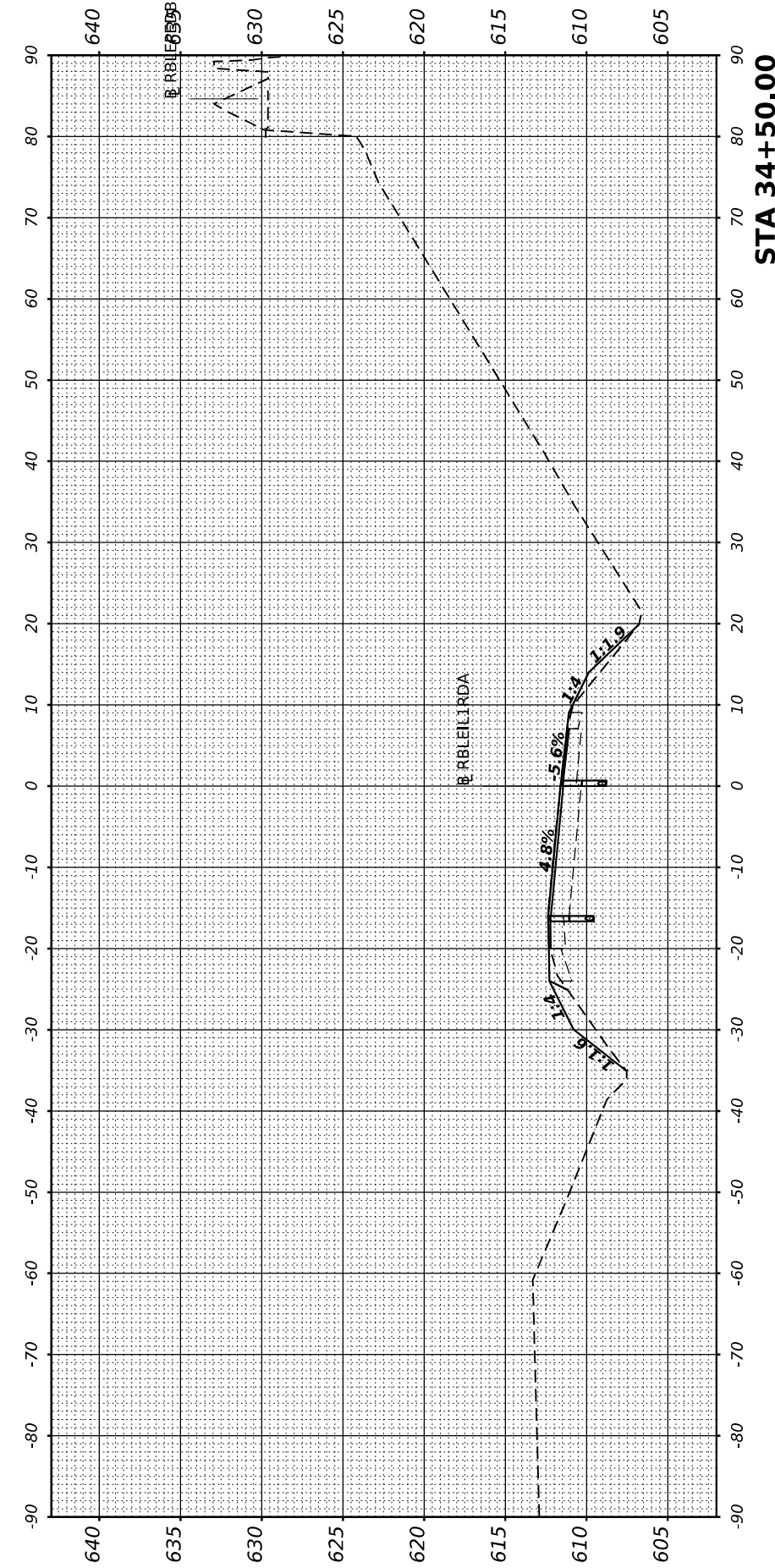
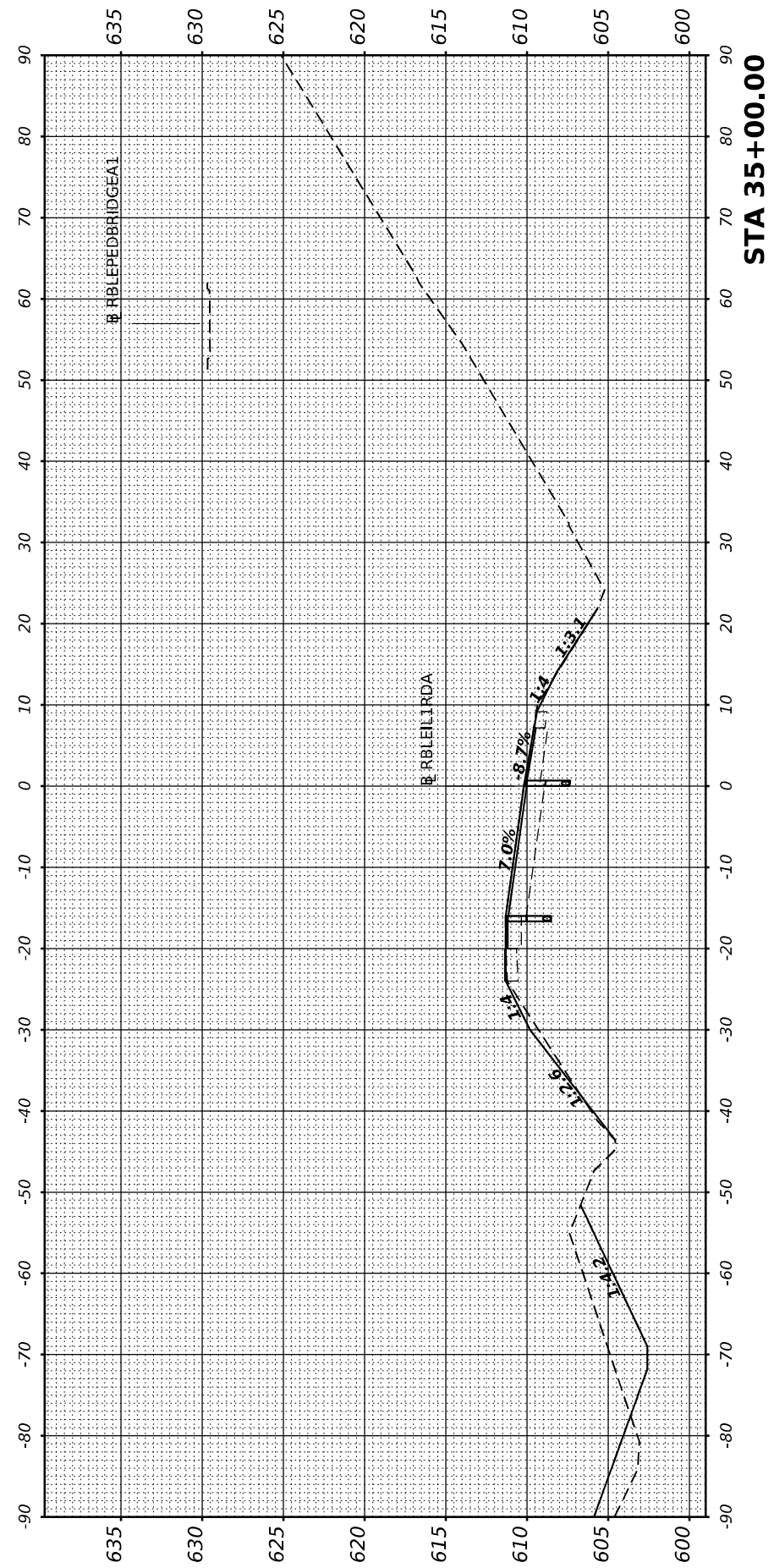
SCALE: SHEET 4 OF 7 SHEETS STA.

F.A.I. RTE.	SECTION	COUNTY	TOTAL SHEETS	SHEET NO.
74	(92-10,11,12)R	VERMILION	698	641
CONTRACT NO. 70A29				
ILLINOIS FED. AID PROJECT				

FINAL SURVEY NO.	SURVEYED PLOTTED AREAS CHECKED	BY	DATE
NOTE BOOK NO.	TEMPLATE AREAS CHECKED		

ORIGINAL SURVEY NO.	SURVEYED PLOTTED AREAS CHECKED	BY	DATE
NOTE BOOK NO.	TEMPLATE AREAS CHECKED		

MODEL SHEET - RBLEILTRDA - 34+00.00
 FILE NAME: S:\271019\271020\00_119-026 DS 1-4 Danville\CADD\CADD Sheets\0570A29\Ill-1-Ramp D>SCs.dgn



USER NAME	= cadiaz
PLOT SCALE	= 0.16666667" / in.
PLOT DATE	= 3/24/2022

DESIGNED	-
DRAWN	-
CHECKED	-
DATE	-

REVISED	-
REVISED	-
REVISED	-
REVISED	-

**STATE OF ILLINOIS
 DEPARTMENT OF TRANSPORTATION**

**INTERSTATE 74 REHABILITATION
 CROSS SECTIONS - ILL 1 RAMP D**

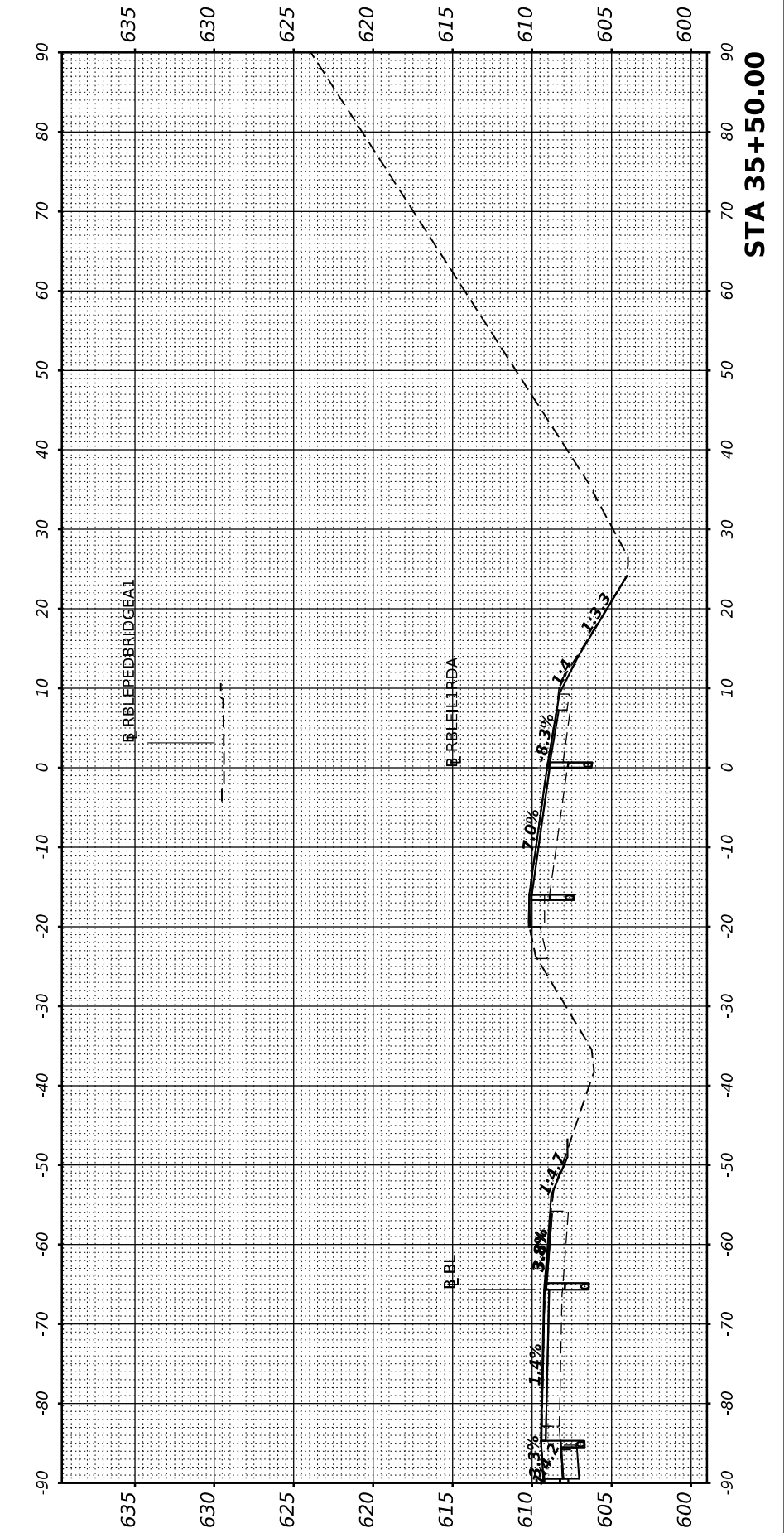
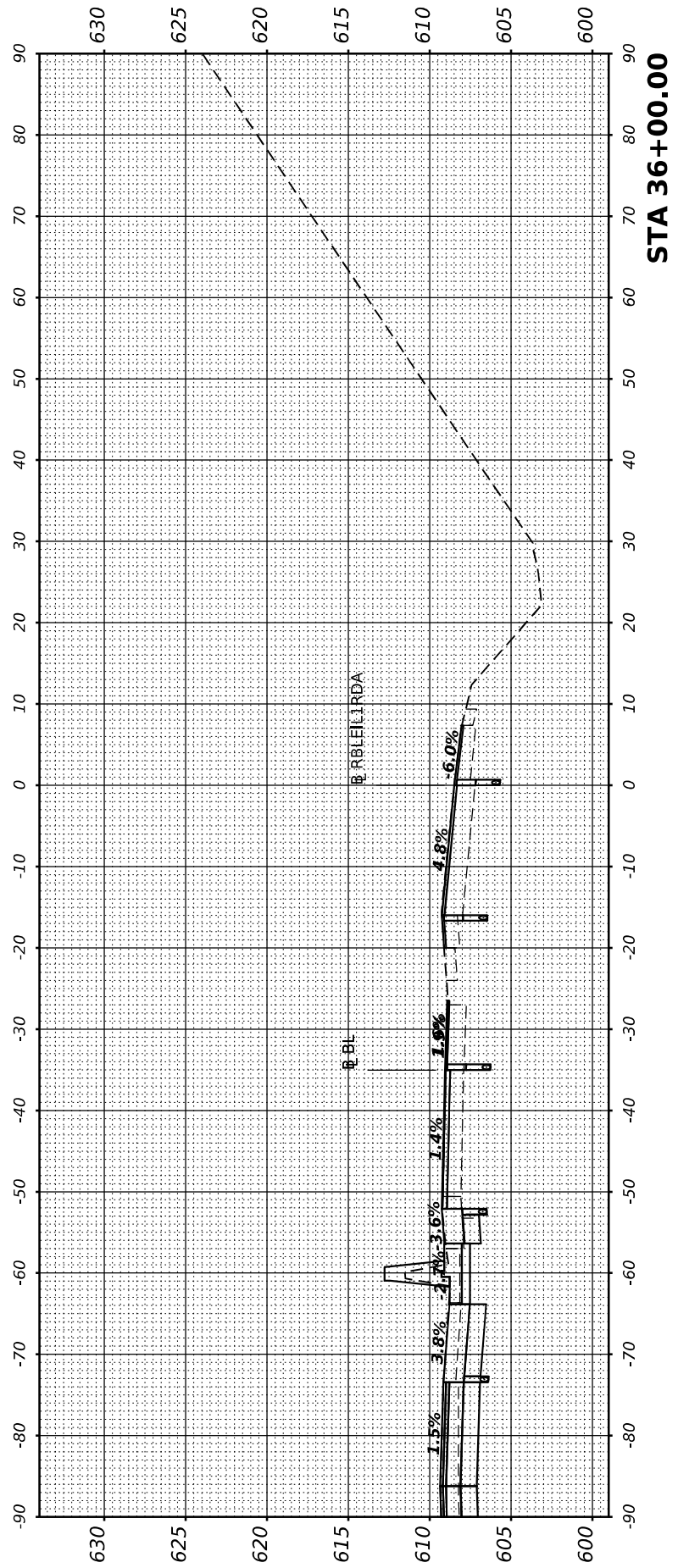
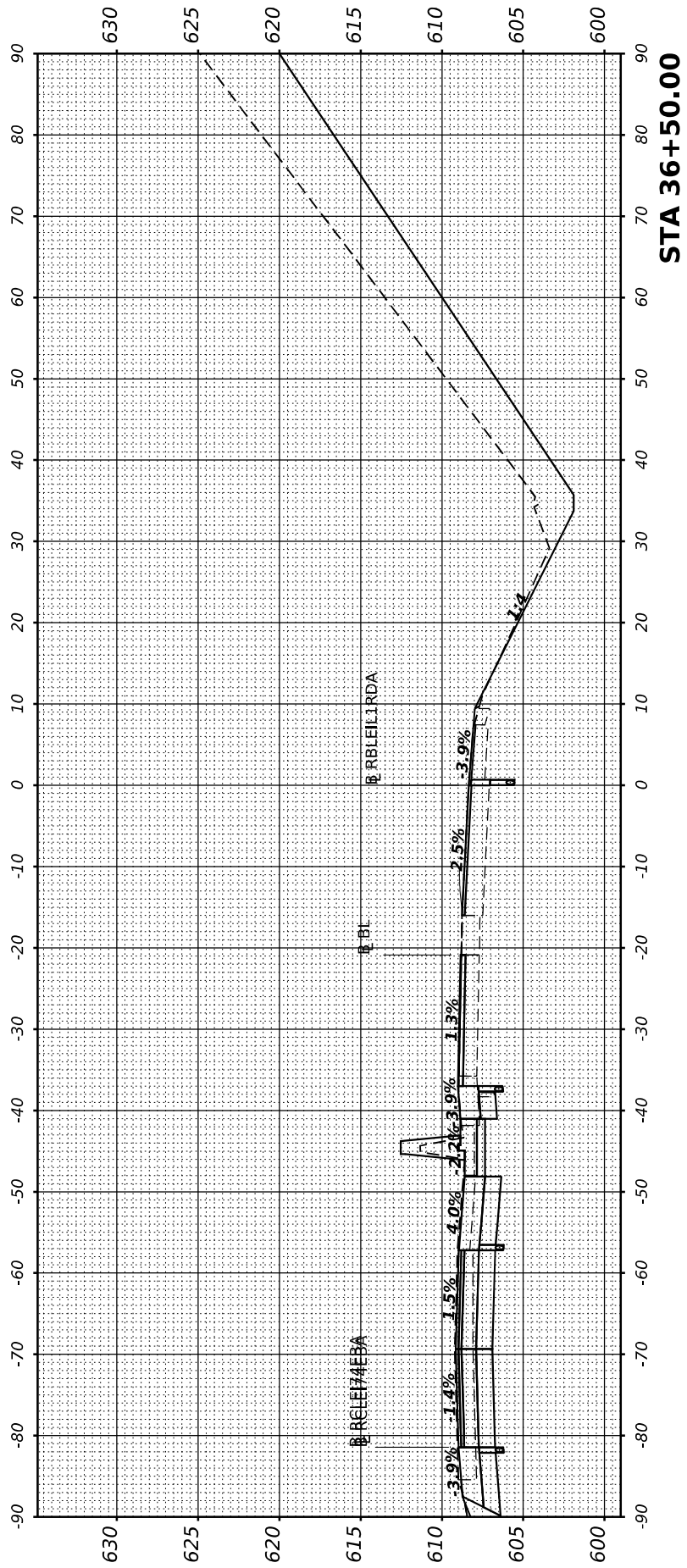
SCALE: SHEET 5 OF 7 SHEETS STA.

F.A.I. RTE.	SECTION	COUNTY	TOTAL SHEETS	SHEET NO.
74	(92-10,11,12)R	VERMILION	698	642
CONTRACT NO. 70A29				
ILLINOIS FED. AID PROJECT				

FINAL SURVEY NO.	SURVEYED BY	DATE
NOTE BOOK	PLOTTED	
AREAS CHECKED	TEMPLATE	
	AREAS CHECKED	

ORIGINAL SURVEY NO.	SURVEYED BY	DATE
NOTE BOOK	PLOTTED	
AREAS CHECKED	TEMPLATE	
	AREAS CHECKED	

MODEL SHEET - RBLEILTRDA - 35+50.00
 FILE NAME: S:\27102020\119-026 DS 1-4 Danville\CADD\CADD Sheets\0570A29\11-Ramp D-1-SCs.dgn



USER NAME	= cadiaz
PLOT SCALE	= 0.16666667" / in.
PLOT DATE	= 3/24/2022

DESIGNED	-
DRAWN	-
CHECKED	-
DATE	-

REVISED	-
REVISED	-
REVISED	-
REVISED	-

**STATE OF ILLINOIS
 DEPARTMENT OF TRANSPORTATION**

**INTERSTATE 74 REHABILITATION
 CROSS SECTIONS - ILL 1 RAMP D**

SCALE: SHEET 6 OF 7 SHEETS STA.

F.A.I. RTE.	SECTION	COUNTY	TOTAL SHEETS	SHEET NO.
74	(92-10,11,12)R	VERMILION	698	643
CONTRACT NO. 70A29			ILLINOIS FED. AID PROJECT	

FINAL SURVEY NO.	SURVEYED PLOTTED AREAS CHECKED	BY	DATE

ORIGINAL SURVEY NO.	SURVEYED PLOTTED AREAS CHECKED	BY	DATE

MODEL SHEET - RBLEILTRDA - 36+56.91
 FILE NAME: S:\2716019\2716020\00_1193-026_DS_1-74_Drain\11\CADD\CADD Sheets\DS70A29\ent-11-1-Ramp_D>SCs.dgn



USER NAME =	cadiaz
PLOT SCALE =	0.16666667 1/ in.
PLOT DATE =	3/24/2022

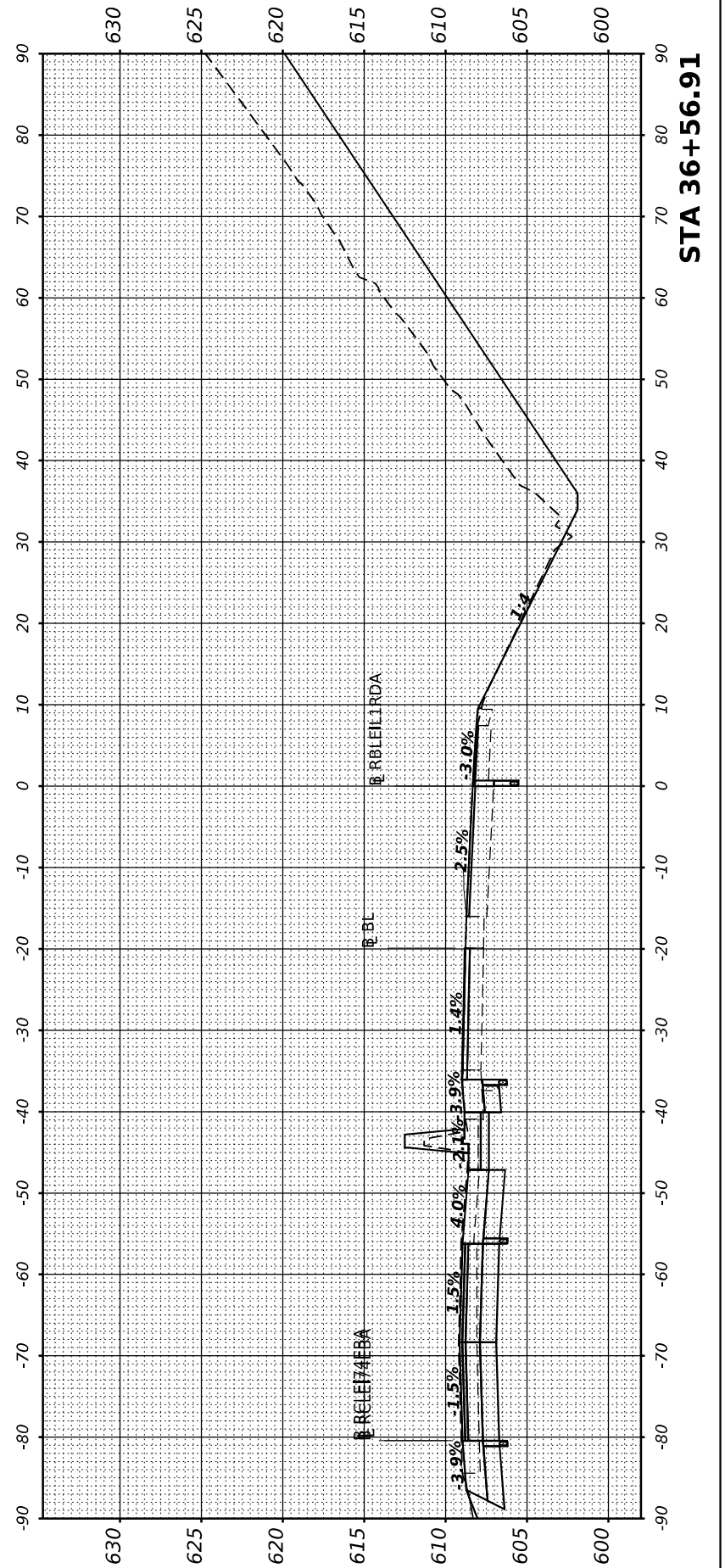
DESIGNED -	REVISED -
DRAWN -	REVISED -
CHECKED -	REVISED -
DATE -	REVISED -

**STATE OF ILLINOIS
DEPARTMENT OF TRANSPORTATION**

**INTERSTATE 74 REHABILITATION
CROSS SECTIONS - ILL 1 RAMP D**

SCALE: SHEET 7 OF 7 SHEETS STA.

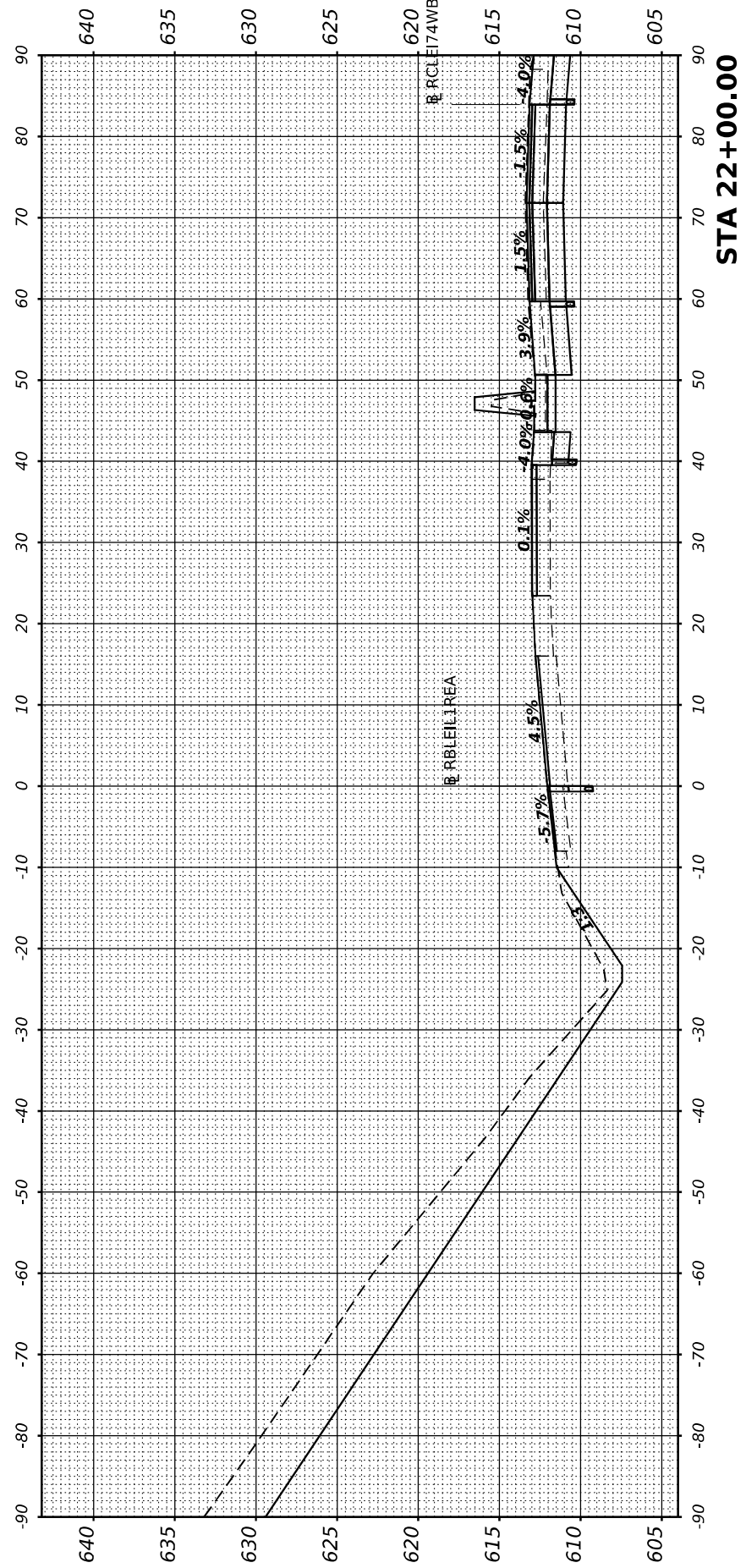
F.A.I. RTE.	SECTION	COUNTY	TOTAL SHEETS	SHEET NO.
74	(92-10,11,12)R	VERMILION	698	644
CONTRACT NO. 70A29			ILLINOIS FED. AID PROJECT	



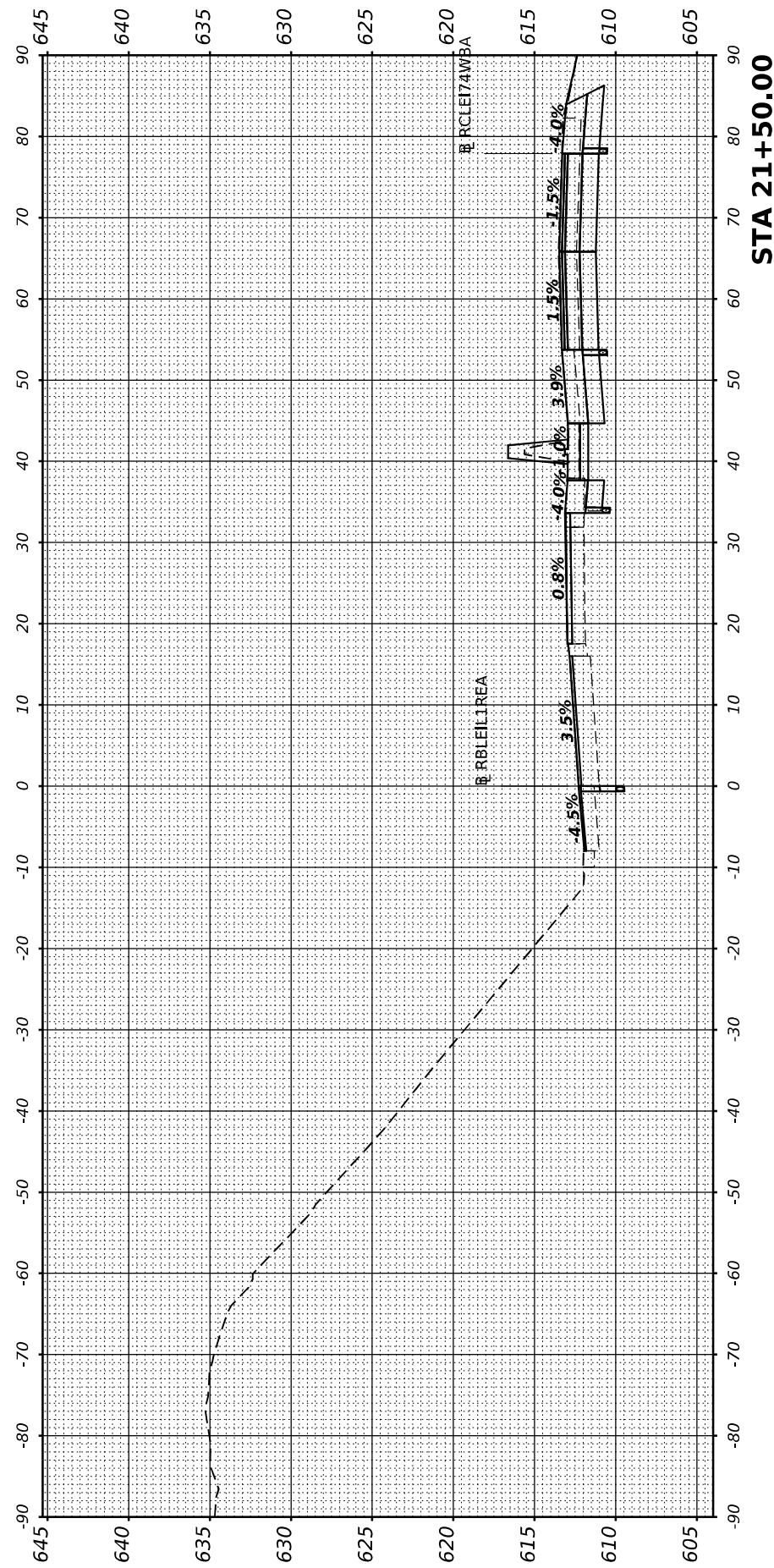
FINAL SURVEY NO.	SURVEYED BY	DATE
NOTE BOOK	PLOTTED	
AREAS CHECKED	TEMPLATE	
	AREAS	
	CHECKED	

ORIGINAL SURVEY NO.	SURVEYED BY	DATE
NOTE BOOK	PLOTTED	
AREAS CHECKED	TEMPLATE	
	AREAS	
	CHECKED	

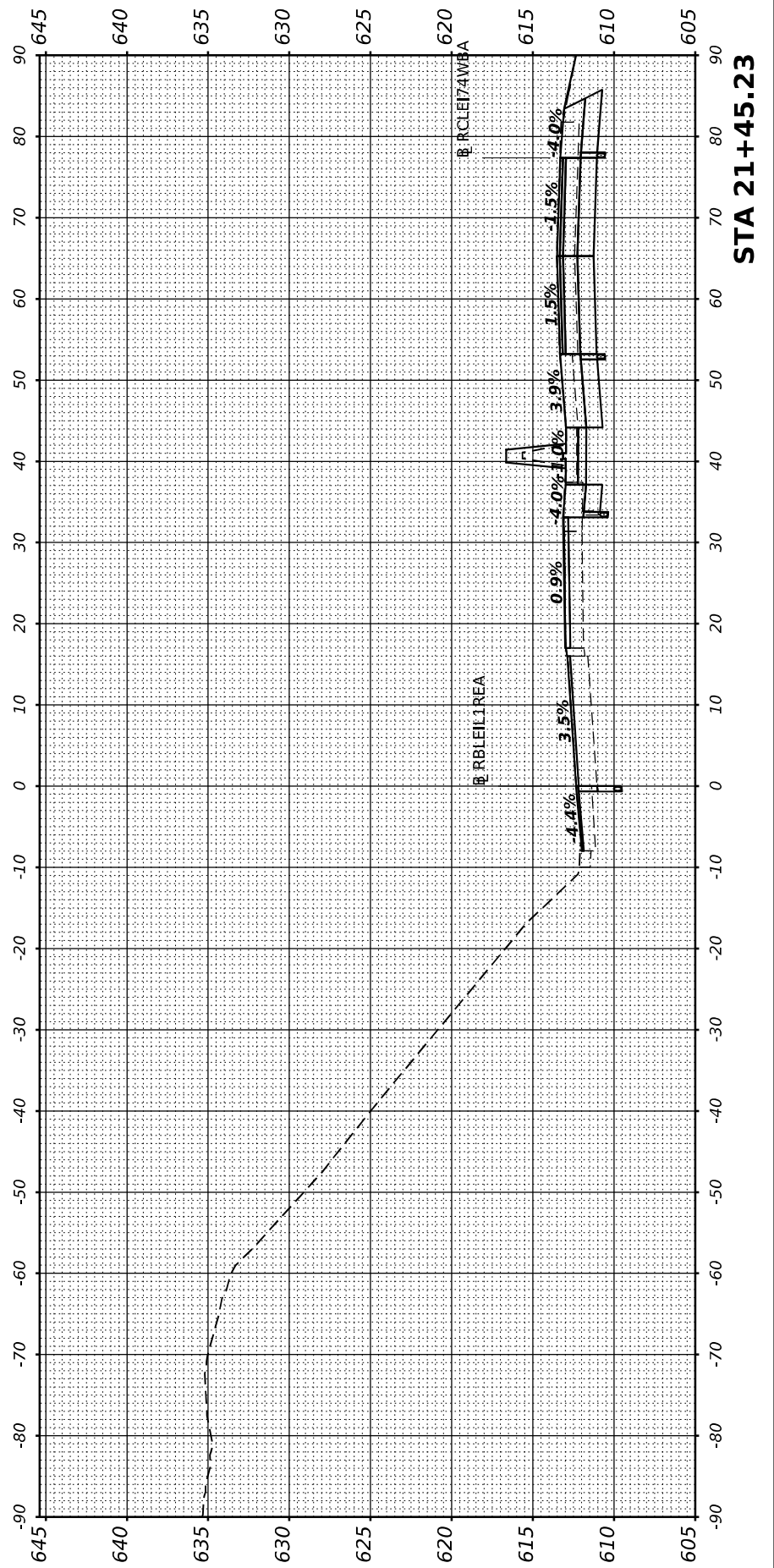
MODEL SHEET - RBLEIL17EA - 21+45.23
 FILE NAME: S:\271019\271020\00 (1)9-26 DS 1-4 Danville\CADD\CADD Sheets\0570A29\21+45.23\11-Ramp E-XS.dgn



STA 22+00.00



STA 21+50.00



STA 21+45.23



USER NAME	= cadiaz
PLOT SCALE	= 0.16666667" / in.
PLOT DATE	= 3/24/2022

DESIGNED -	
DRAWN -	
CHECKED -	
DATE -	

REVISED -	
REVISED -	
REVISED -	
REVISED -	

STATE OF ILLINOIS
 DEPARTMENT OF TRANSPORTATION

INTERSTATE 74 REHABILITATION
 CROSS SECTIONS - ILL1 RAMP E

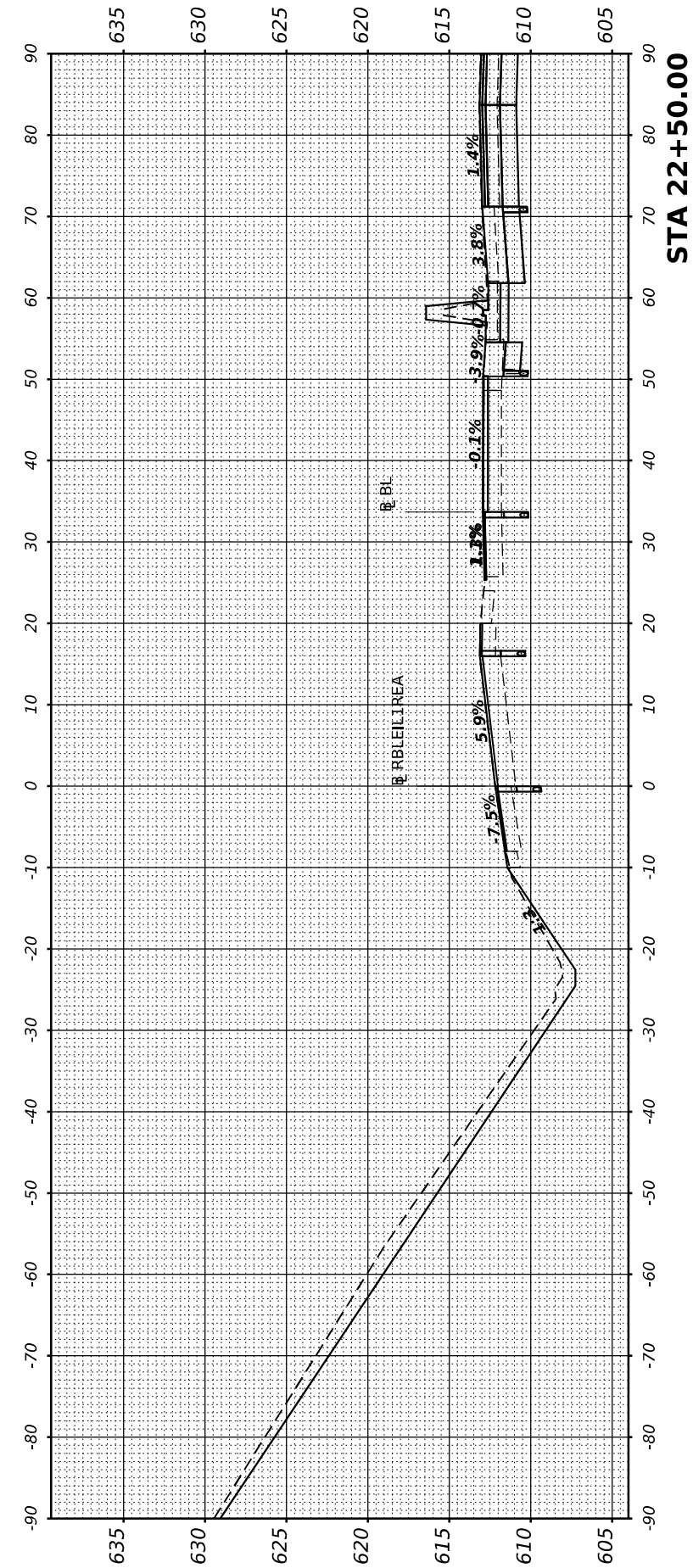
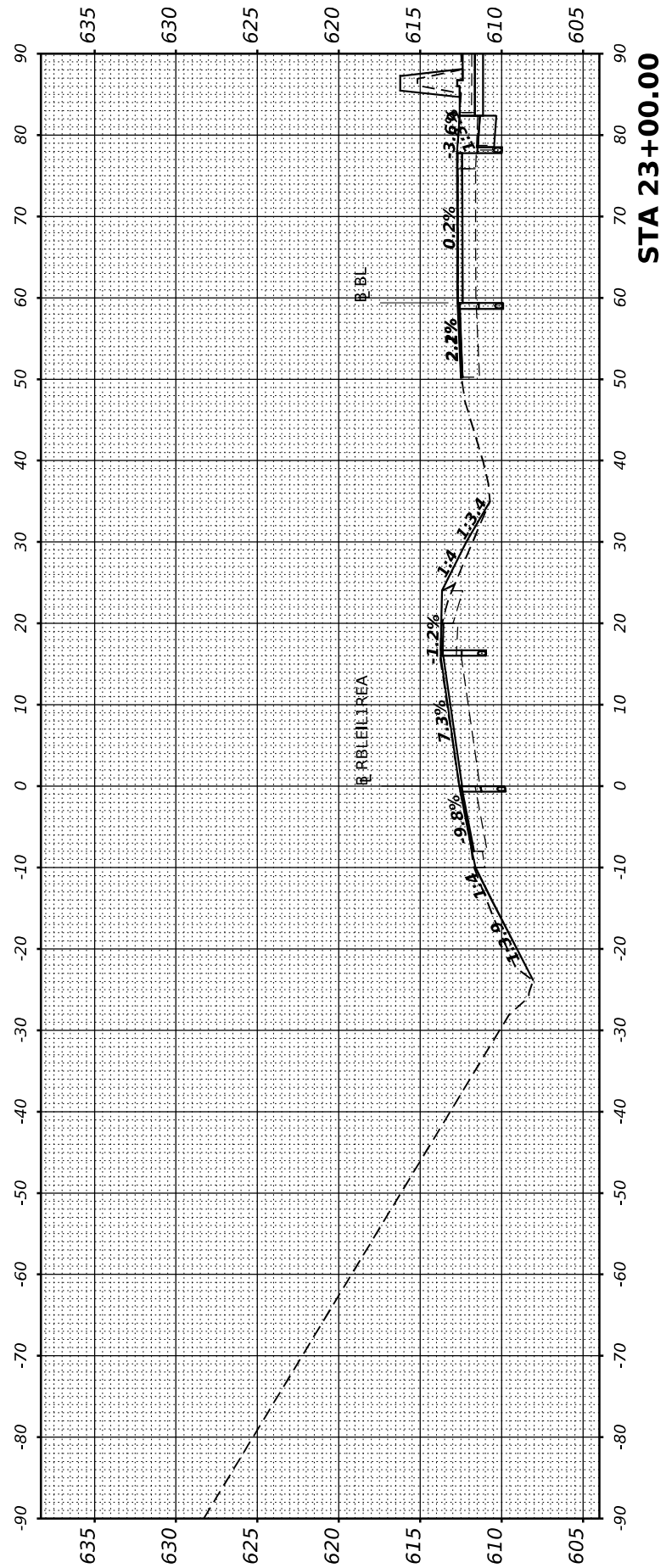
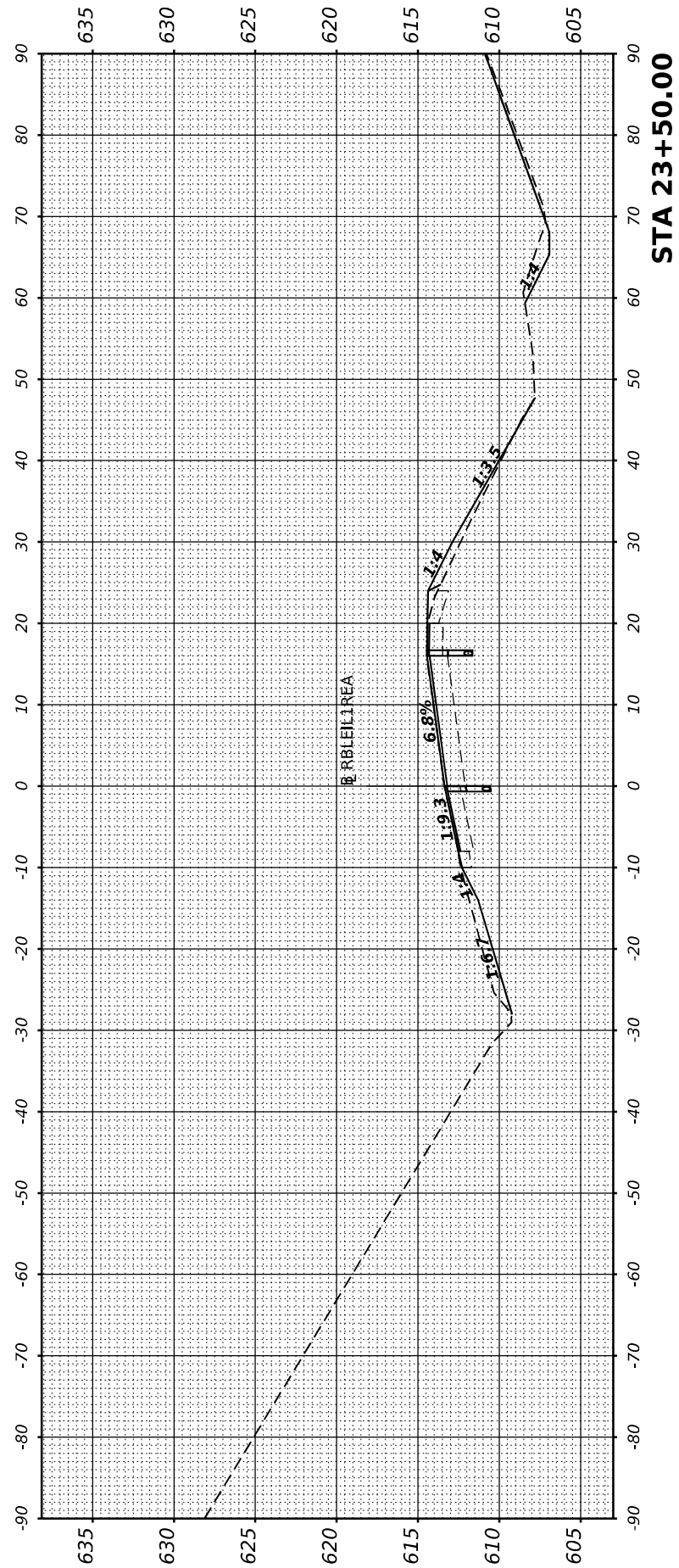
SCALE: SHEET 1 OF 6 SHEETS STA.

F.A.I. RTE.	SECTION	COUNTY	TOTAL SHEETS	SHEET NO.
74	(92-10,11,12)R	VERMILION	698	645
CONTRACT NO. 70A29				
ILLINOIS FED. AID PROJECT				

FINAL SURVEY NO.	SURVEYED PLOTTED TEMPLATE AREAS CHECKED	BY	DATE

ORIGINAL SURVEY NO.	SURVEYED PLOTTED TEMPLATE AREAS CHECKED	BY	DATE

MODEL SHEET - RBLEL1REA - 22+50.00
 FILE NAME: S:\271019\271020\00 (1)9-026 DS 1-4 Danville\CADD\CADD Sheets\0570A29\22+50.00-ILL1 Ramp E-X-SC.dgn



USER NAME	= cadiaz
PLOT SCALE	= 0.16666667" / in.
PLOT DATE	= 3/24/2022

DESIGNED	-
DRAWN	-
CHECKED	-
DATE	-

REVISED	-
REVISED	-
REVISED	-
REVISED	-

**STATE OF ILLINOIS
 DEPARTMENT OF TRANSPORTATION**

**INTERSTATE 74 REHABILITATION
 CROSS SECTIONS - ILL1 RAMP E**

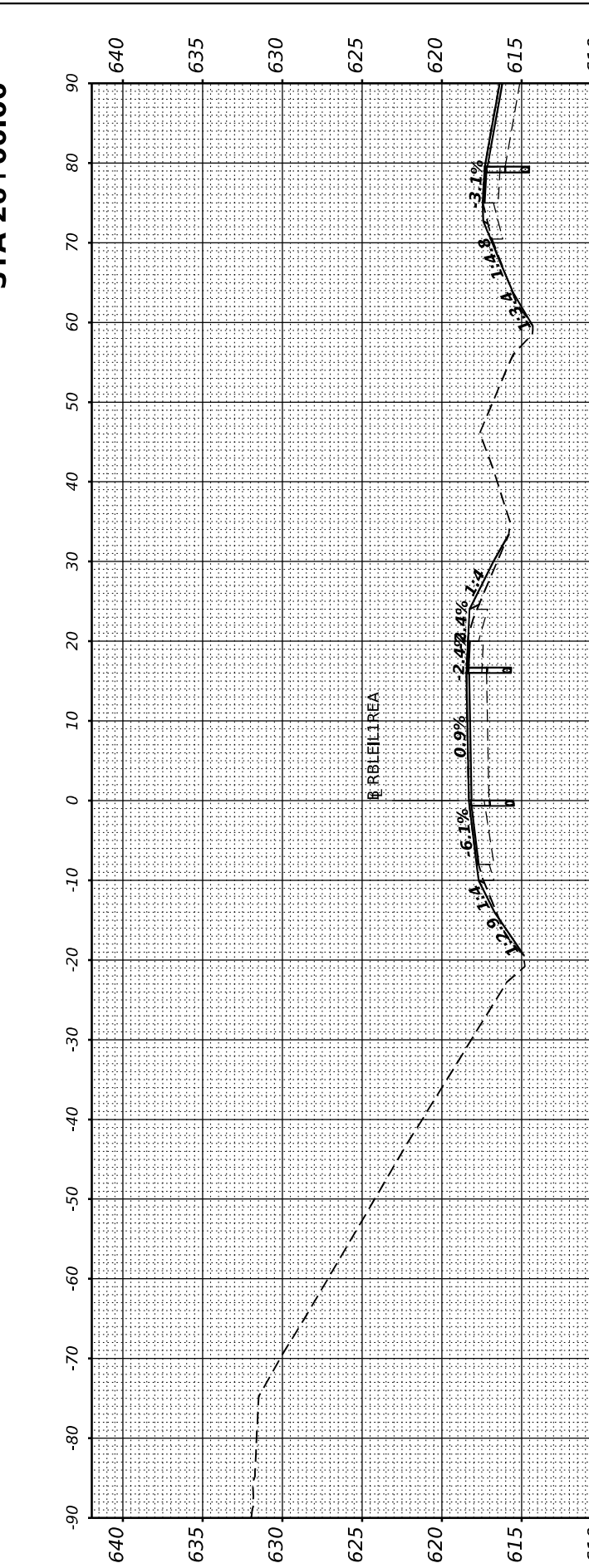
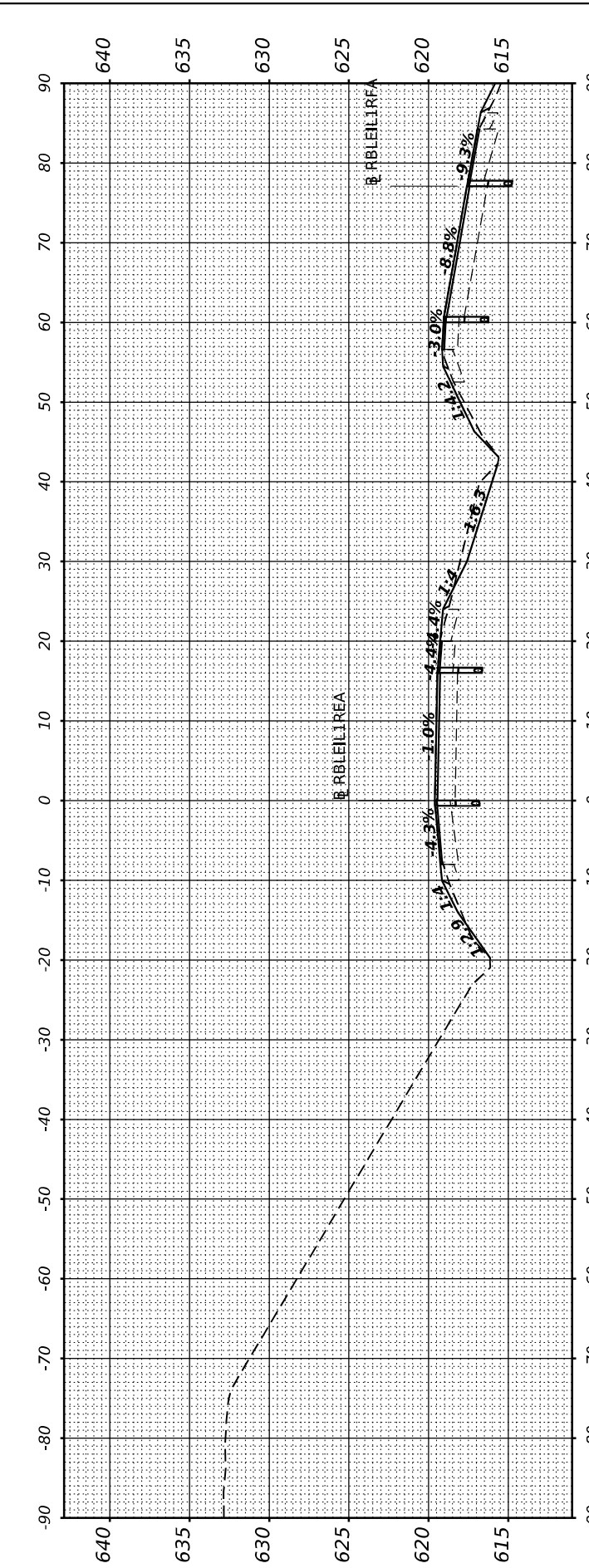
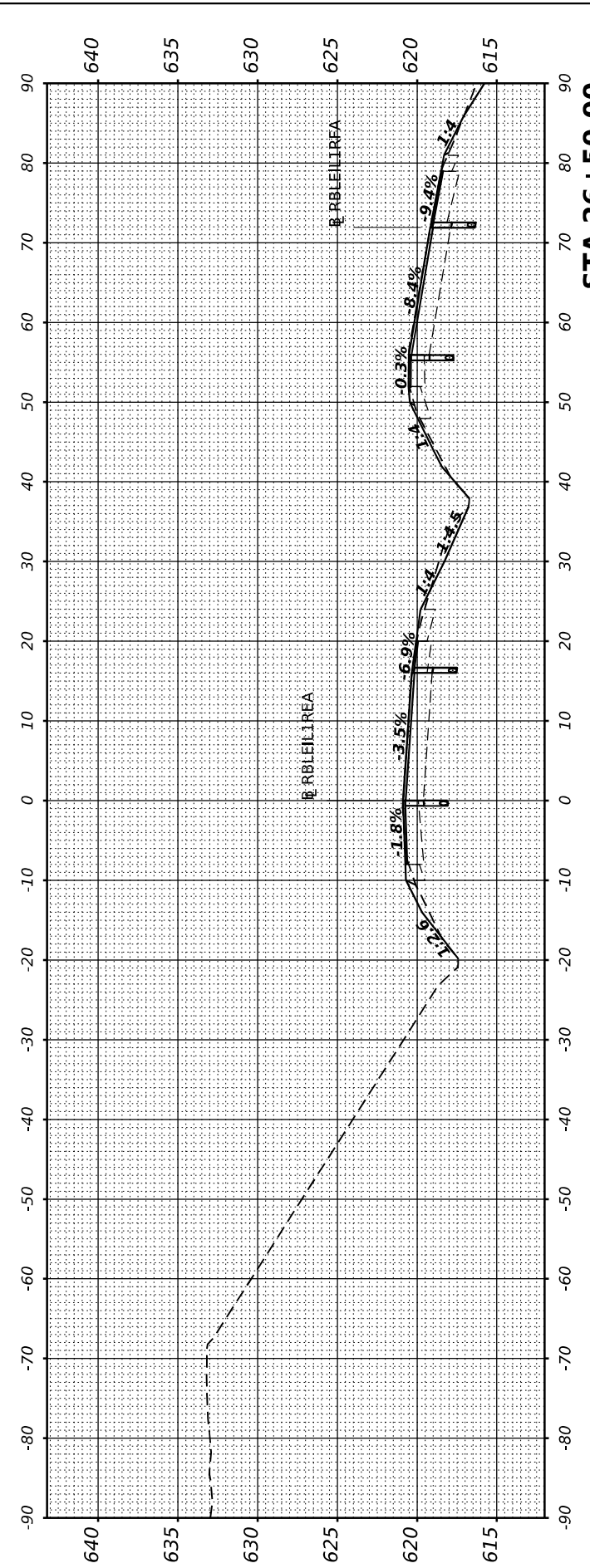
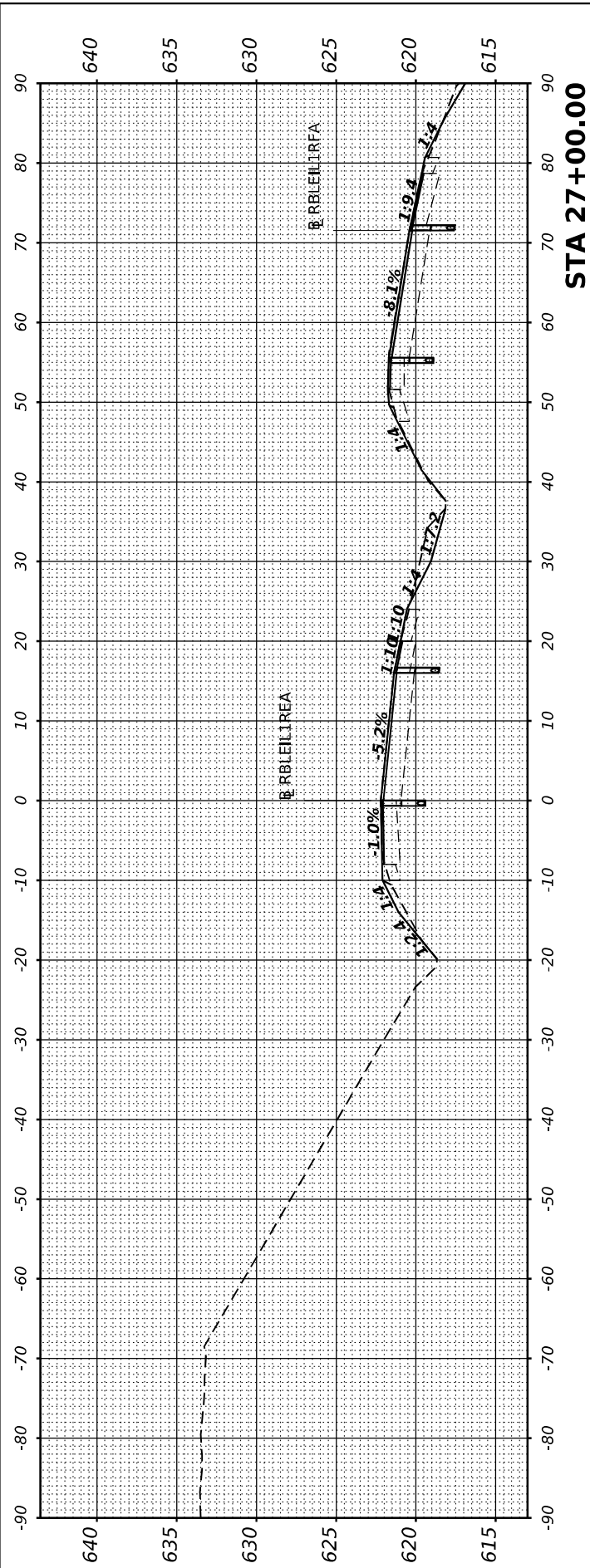
SCALE: SHEET 2 OF 6 SHEETS STA.

F.A.I. RTE.	SECTION	COUNTY	TOTAL SHEETS	SHEET NO.
74	(92-10,11,12)R	VERMILION	698	646
CONTRACT NO. 70A29				
ILLINOIS FED. AID PROJECT				

FINAL SURVEY NO.	SURVEYED	BY	DATE
NOTE BOOK	PLOTTED		
AREAS CHECKED	TEMPLATE		
	AREAS		
	AREAS CHECKED		

ORIGINAL SURVEY NO.	SURVEYED	BY	DATE
NOTE BOOK	PLOTTED		
AREAS CHECKED	TEMPLATE		
	AREAS		
	AREAS CHECKED		

MODEL SHEET - RBLEIL1RFA - 25+50.00
 FILE NAME: S:\271019\271020\00 (1)3-26 DS 1-4 Data\11\11\CADD\CADD Sheets\0570225\11-1-Ramp E-VS.dgn



USER NAME	= cadiaz
PLOT SCALE	= 0.16666667" / in.
PLOT DATE	= 3/24/2022

DESIGNED	-
DRAWN	-
CHECKED	-
DATE	-

REVISED	-
REVISED	-
REVISED	-
REVISED	-

**STATE OF ILLINOIS
 DEPARTMENT OF TRANSPORTATION**

SCALE:	SHEET 4 OF 6 SHEETS STA.
--------	--------------------------

**INTERSTATE 74 REHABILITATION
 CROSS SECTIONS - ILL1 RAMP E**

F.A.I. RTE.	SECTION	COUNTY	TOTAL SHEETS	SHEET NO.
74	(92-10,11,12)R	VERMILION	698	648
CONTRACT NO. 70A29			ILLINOIS FED. AID PROJECT	

FINAL SURVEY NO.	SURVEYED PLOTTED TEMPLATE AREAS CHECKED	BY	DATE

ORIGINAL SURVEY NO.	SURVEYED PLOTTED TEMPLATE AREAS CHECKED	BY	DATE

MODEL SHEET - RBLELITREA - 29+50.00
 FILE NAME: S:\271019\371020\00 (1)S-026 DS 1-74 Danville\CAD\CADD Sheets\0570A29\29+50.00-ILL1-Ramp E-XS-Cr.dgn



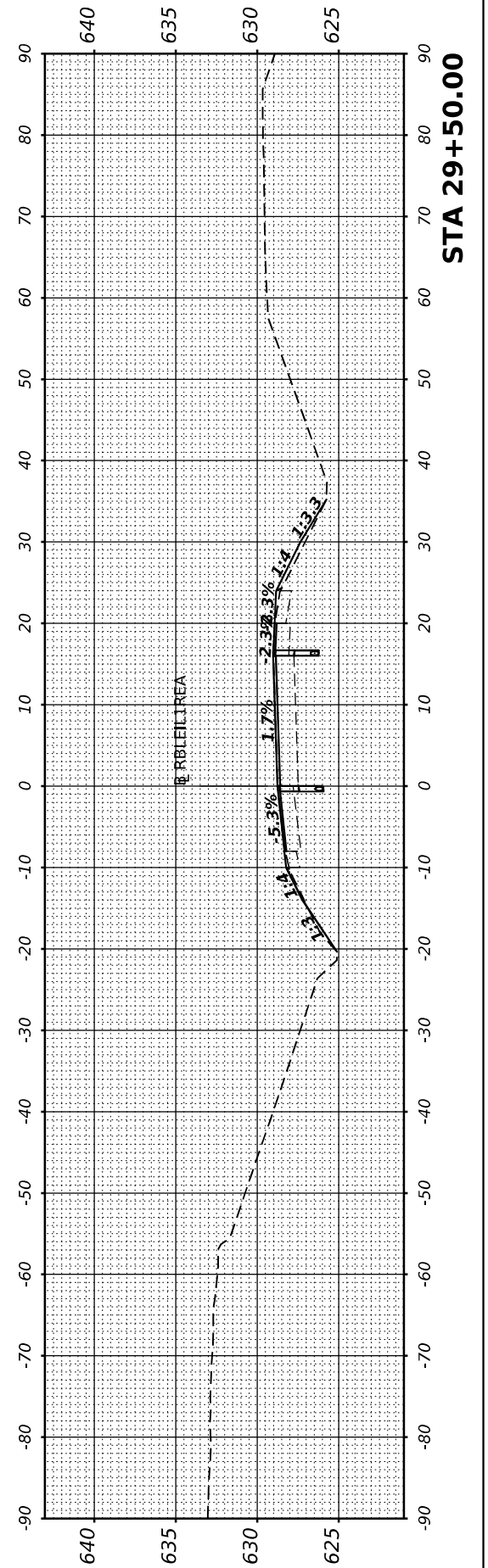
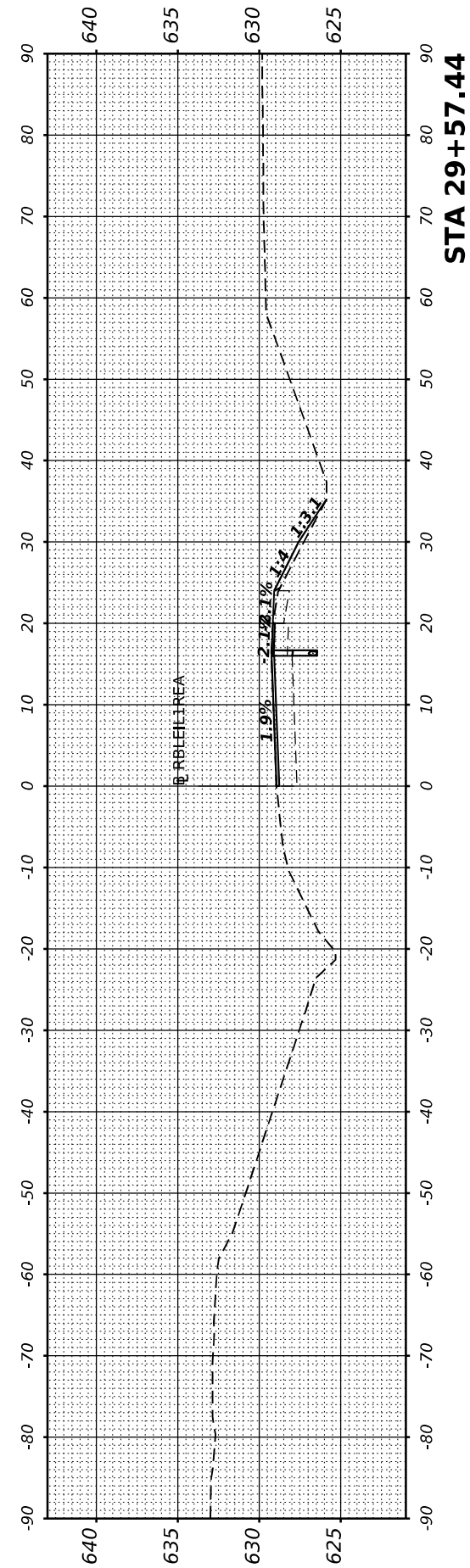
USER NAME = cadiaz	DESIGNED -	REVISED -
PLOT SCALE = 0.16666667" / 1'	DRAWN -	REVISED -
PLOT DATE = 3/24/2022	CHECKED -	REVISED -
	DATE -	REVISED -

**STATE OF ILLINOIS
DEPARTMENT OF TRANSPORTATION**

**INTERSTATE 74 REHABILITATION
CROSS SECTIONS - ILL1 RAMP E**

SCALE: SHEET 6 OF 6 SHEETS STA.

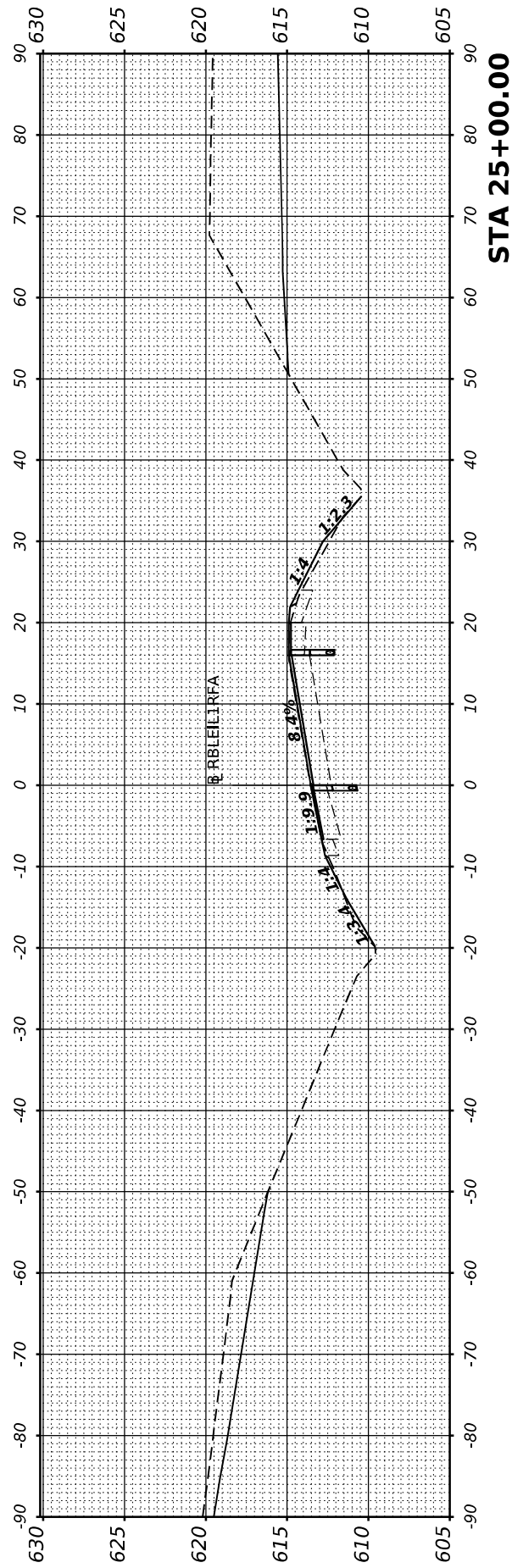
F.A.I. RTE.	SECTION	COUNTY	TOTAL SHEETS	SHEET NO.
74	(92-10,11,12)R	VERMILION	698	650
CONTRACT NO. 70A29				
ILLINOIS FED. AID PROJECT				



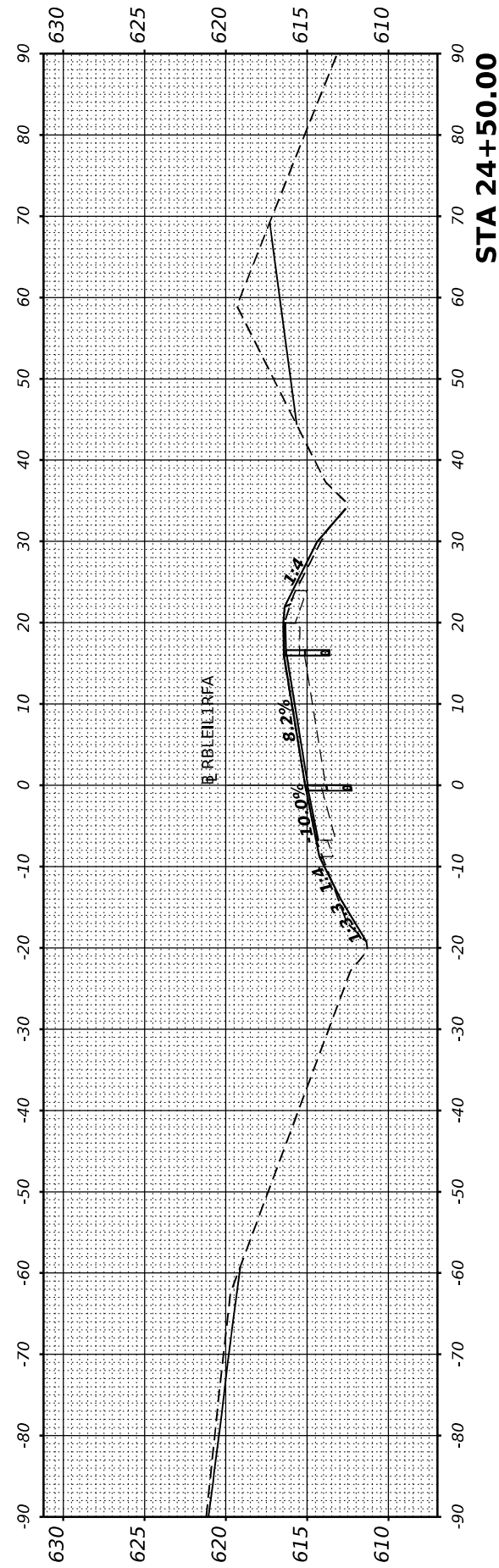
FINAL SURVEY NO.	SURVEYED AREAS CHECKED	BY	DATE
NOTE BOOK	PLOTTED AREAS CHECKED		
	TEMPLATE AREAS CHECKED		

ORIGINAL SURVEY NO.	SURVEYED AREAS CHECKED	BY	DATE
	PLOTTED AREAS CHECKED		
	TEMPLATE AREAS CHECKED		

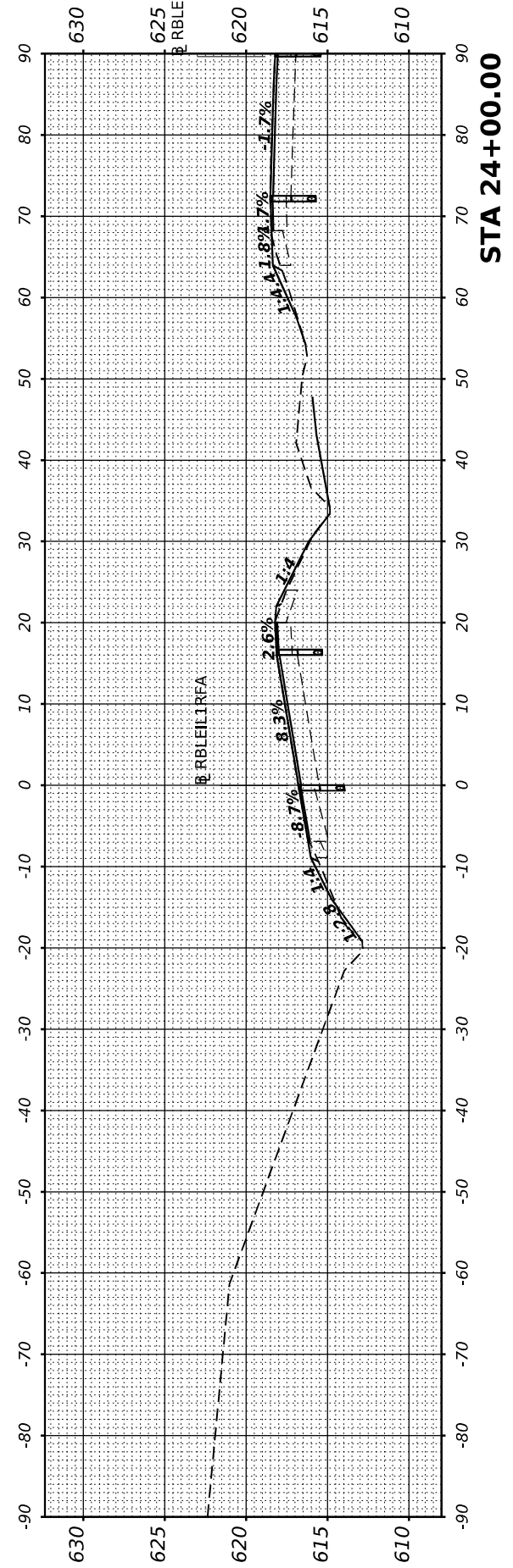
MODEL SHEET - RBLEIL1RFA - 23+50.00
 FILE NAME: S:\271019\231102\2000\119-026 DS I-74 Danville\CAD\CADD Sheets\570A29\23+50\ILL1 Ramp FAXCS.dgn



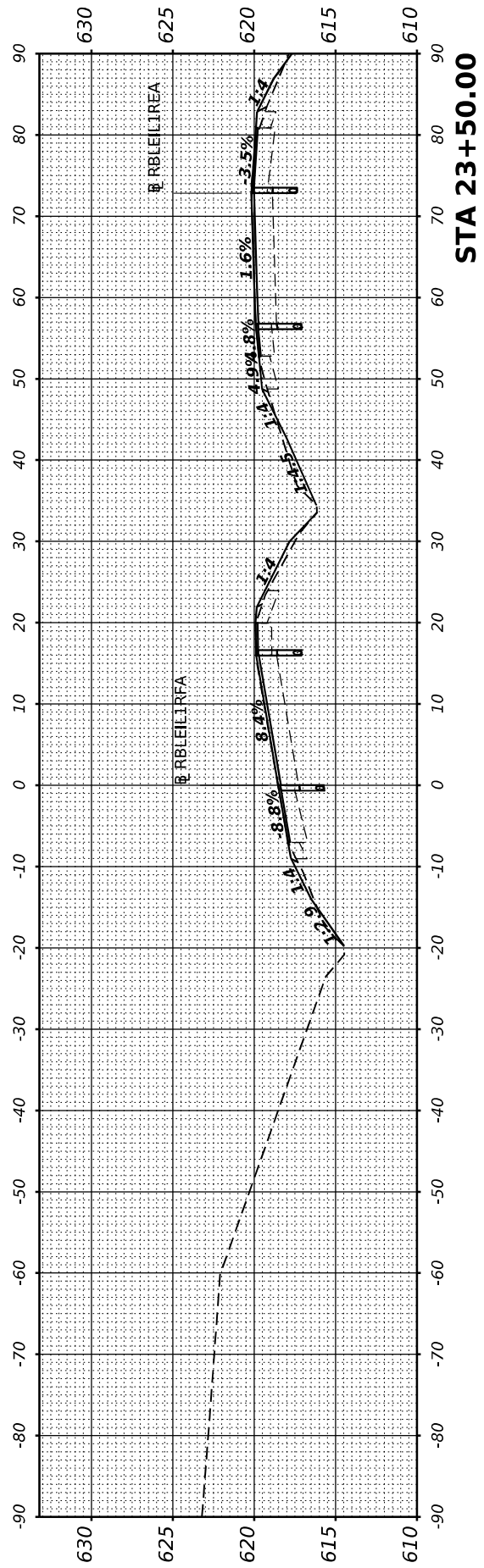
STA 25+00.00



STA 24+50.00



STA 24+00.00



STA 23+50.00



USER NAME = cadiaz
PLOT SCALE = 0.16666667" / in.
PLOT DATE = 3/24/2022

DESIGNED -	REVISIED -
DRAWN -	REVISIED -
CHECKED -	REVISIED -
DATE -	REVISIED -

STATE OF ILLINOIS
 DEPARTMENT OF TRANSPORTATION

INTERSTATE 74 REHABILITATION
 CROSS SECTIONS - ILL 1 RAMP F

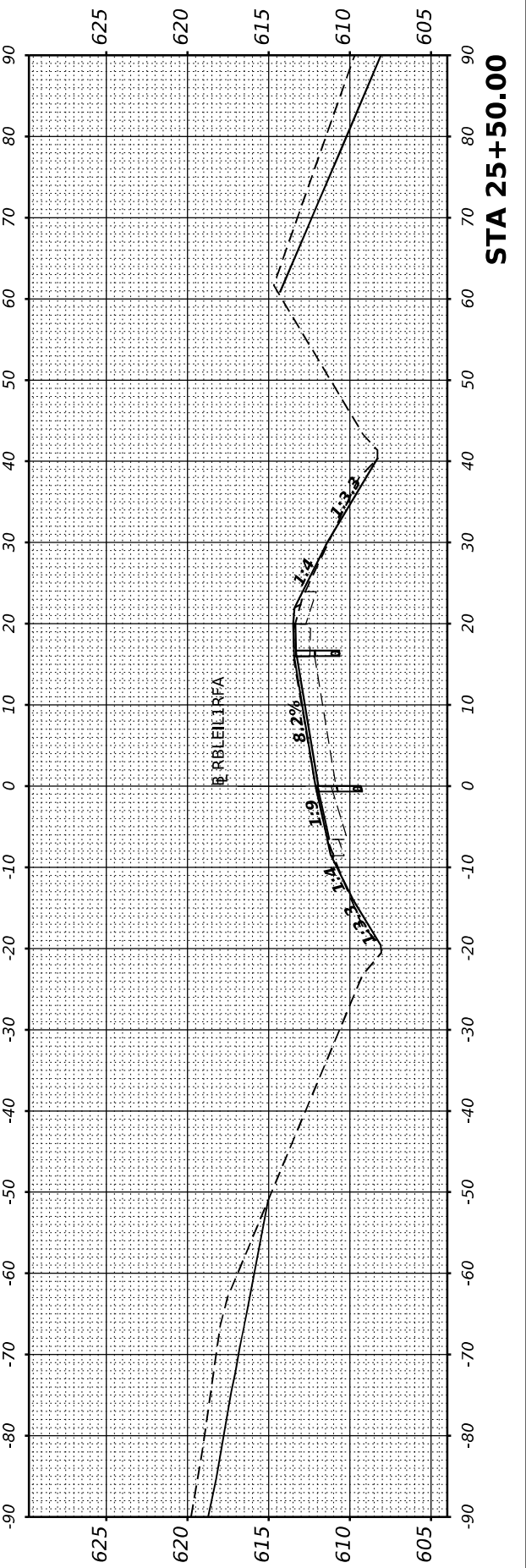
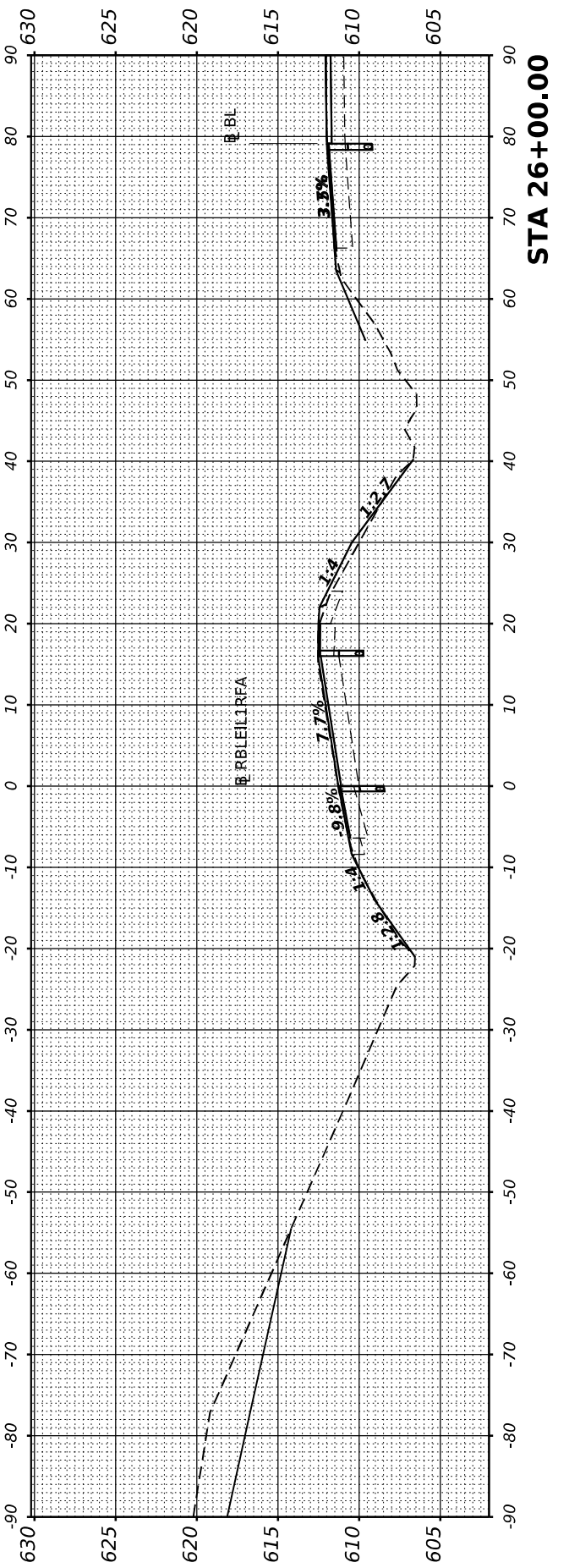
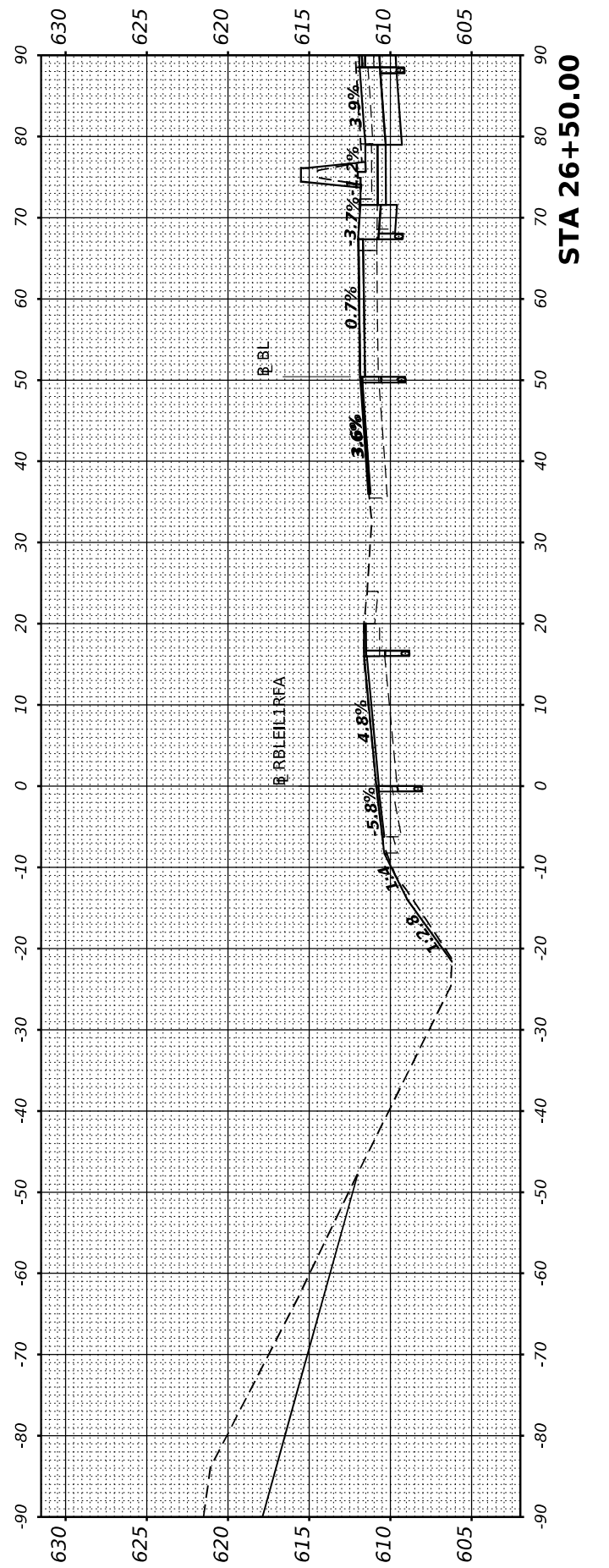
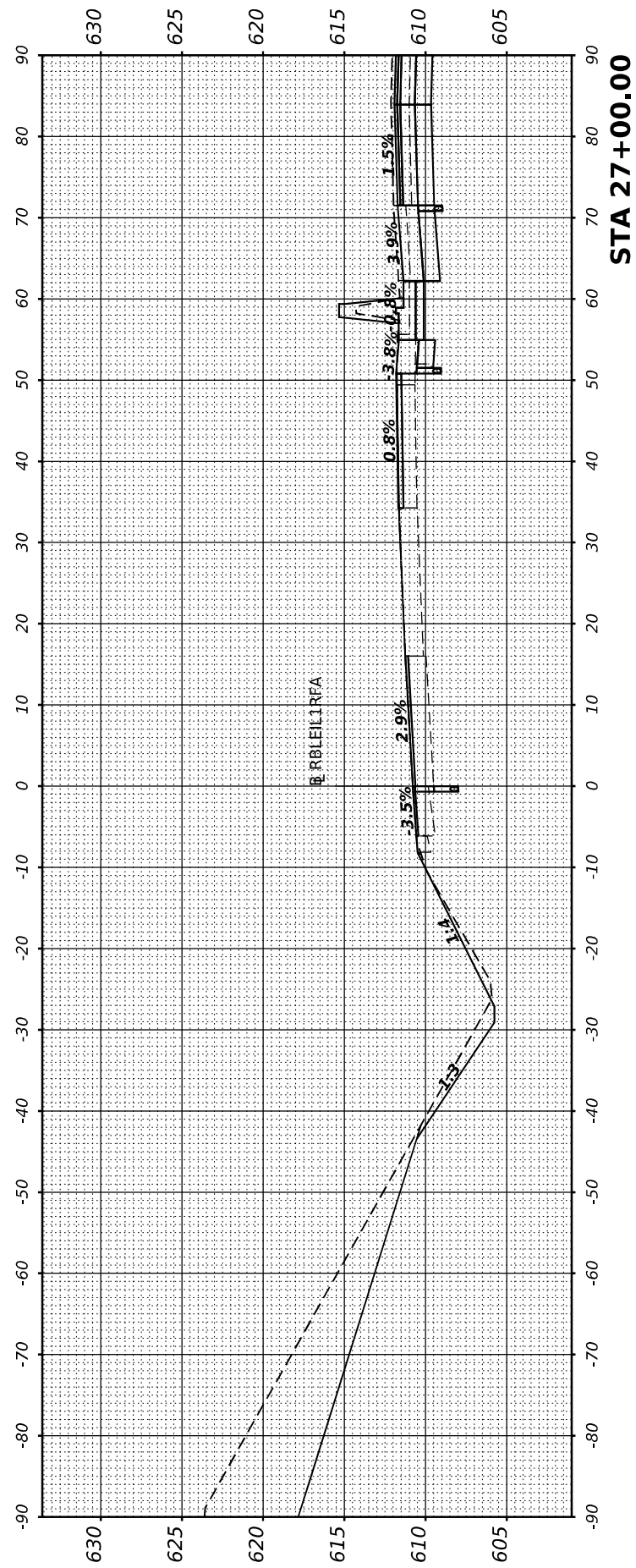
SCALE: SHEET 3 OF 5 SHEETS STA.

F.A.I. RTE. 74	SECTION (92-10,11,12)R	COUNTY VERMILION	TOTAL SHEETS 698	SHEET NO. 653
ILLINOIS FED. AID PROJECT			CONTRACT NO. 70A29	

FINAL SURVEY NO.	SURVEYED	BY	DATE
NOTE BOOK	PLOTTED		
AREAS CHECKED	TEMPLATE		
	AREAS		
	CHECKED		

ORIGINAL SURVEY NO.	SURVEYED	BY	DATE
NOTE BOOK	PLOTTED		
AREAS CHECKED	TEMPLATE		
	AREAS		
	CHECKED		

MODEL SHEET - RBLEIL1RFA - 25+50.00
 FILE NAME: S:\271019\271020\00 (1)3-26 DS 1-74 Danville\CADD\CADD Sheets\0570A29\25+50\1-1-Ramp F\ASCs.dgn



USER NAME	= cadiaz
PLOT SCALE	= 0.16666667" / in.
PLOT DATE	= 3/24/2022

DESIGNED	-
DRAWN	-
CHECKED	-
DATE	-

REVISED	-
REVISED	-
REVISED	-
REVISED	-

**STATE OF ILLINOIS
 DEPARTMENT OF TRANSPORTATION**

**INTERSTATE 74 REHABILITATION
 CROSS SECTIONS - ILL 1 RAMP F**

SCALE: SHEET 4 OF 5 SHEETS STA.

F.A.I. RTE.	SECTION	COUNTY	TOTAL SHEETS	SHEET NO.
74	(92-10,11,12)R	VERMILION	698	654
CONTRACT NO. 70A29				
ILLINOIS FED. AID PROJECT				

FINAL SURVEY NO.	SURVEYED PLOTTED AREAS CHECKED	BY	DATE

ORIGINAL SURVEY NO.	SURVEYED PLOTTED AREAS CHECKED	BY	DATE

MODEL SHEET - RBLE1L1RFA - 27+50.00
 FILE NAME: S:\27\2019\271902000\193-026 DS 1-74 Danville\CAD\CADD Sheets\05702292\Ill-1 Ramp FAXCS.dgn



USER NAME =	cadiaz
PLOT SCALE =	0.16666667" / in.
PLOT DATE =	3/24/2022

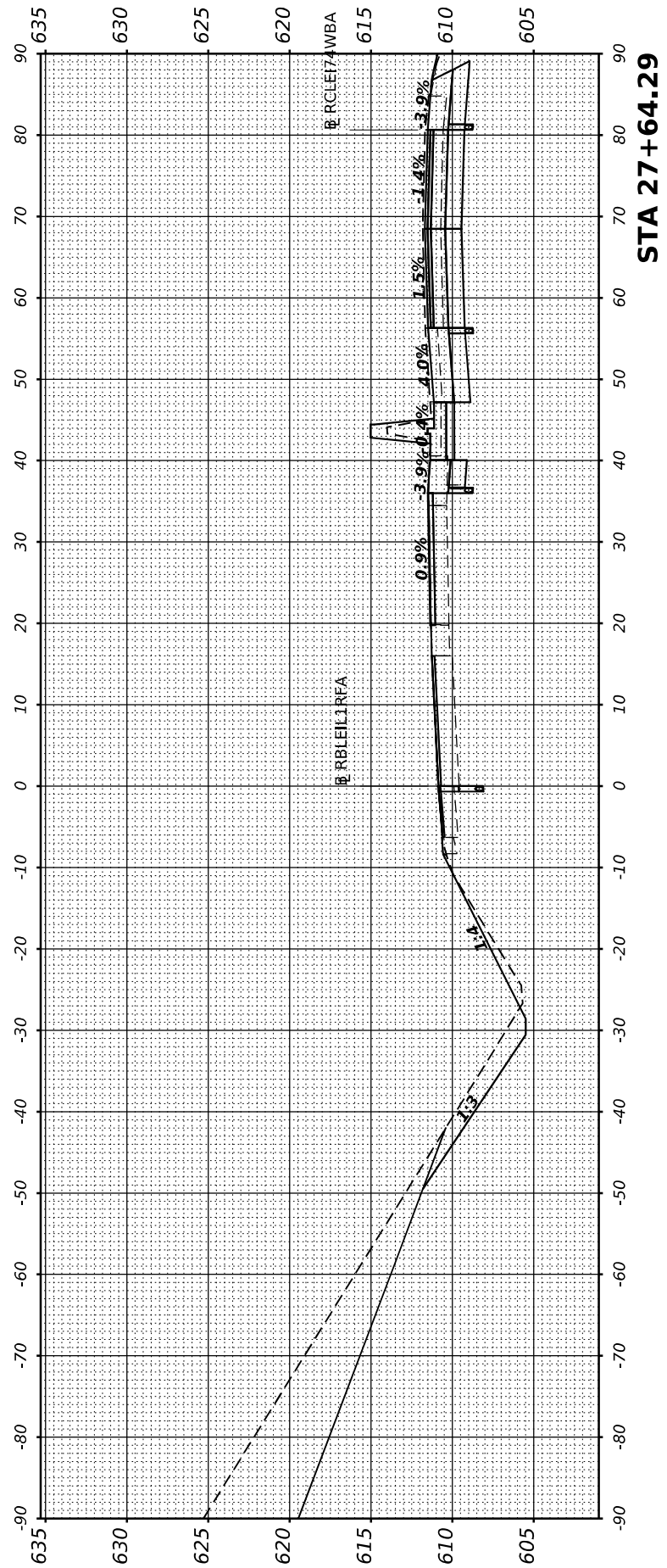
DESIGNED -	REVISIED -
DRAWN -	REVISIED -
CHECKED -	REVISIED -
DATE -	REVISIED -

**STATE OF ILLINOIS
 DEPARTMENT OF TRANSPORTATION**

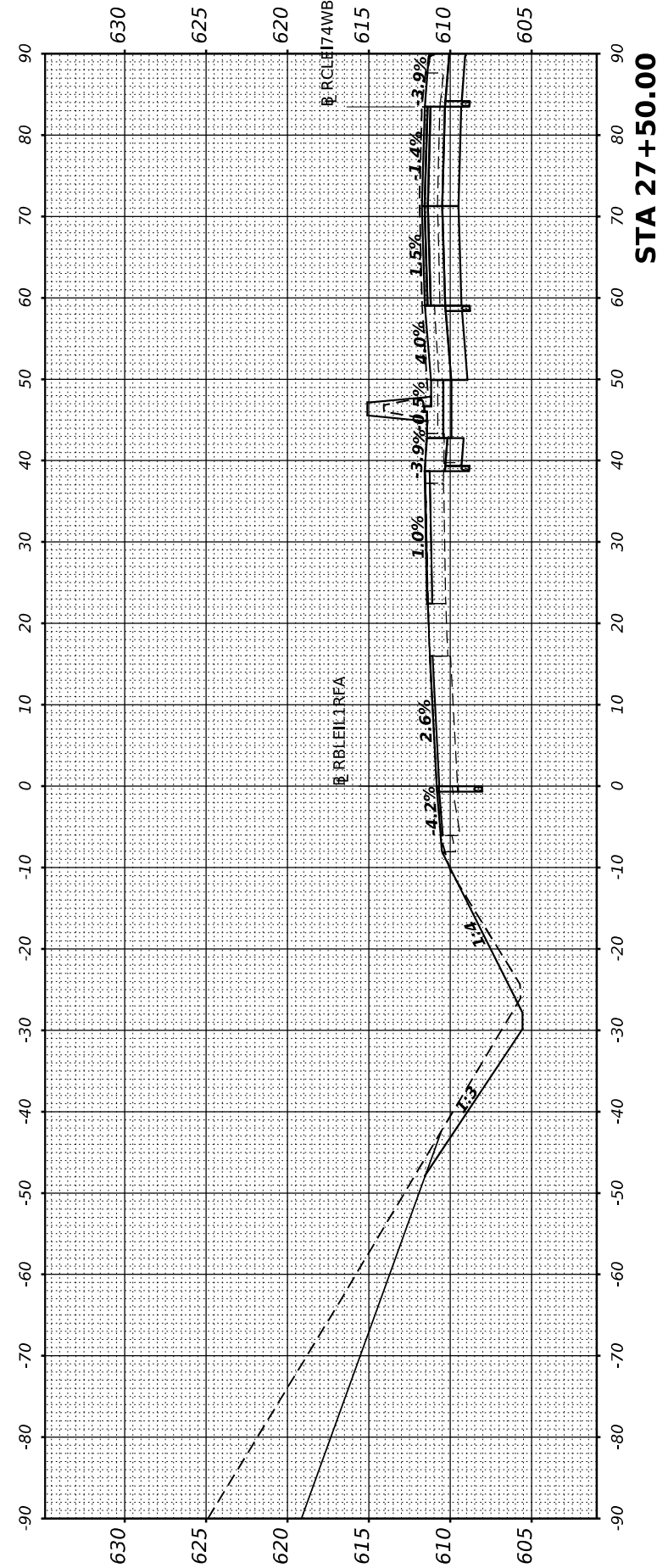
**INTERSTATE 74 REHABILITATION
 CROSS SECTIONS - ILL 1 RAMP F**

SCALE: SHEET 5 OF 5 SHEETS STA.

F.A.I. RTE.	SECTION	COUNTY	TOTAL SHEETS	SHEET NO.
74	(92-10,11,12)R	VERMILION	698	655
CONTRACT NO. 70A29			ILLINOIS FED. AID PROJECT	



STA 27+64.29

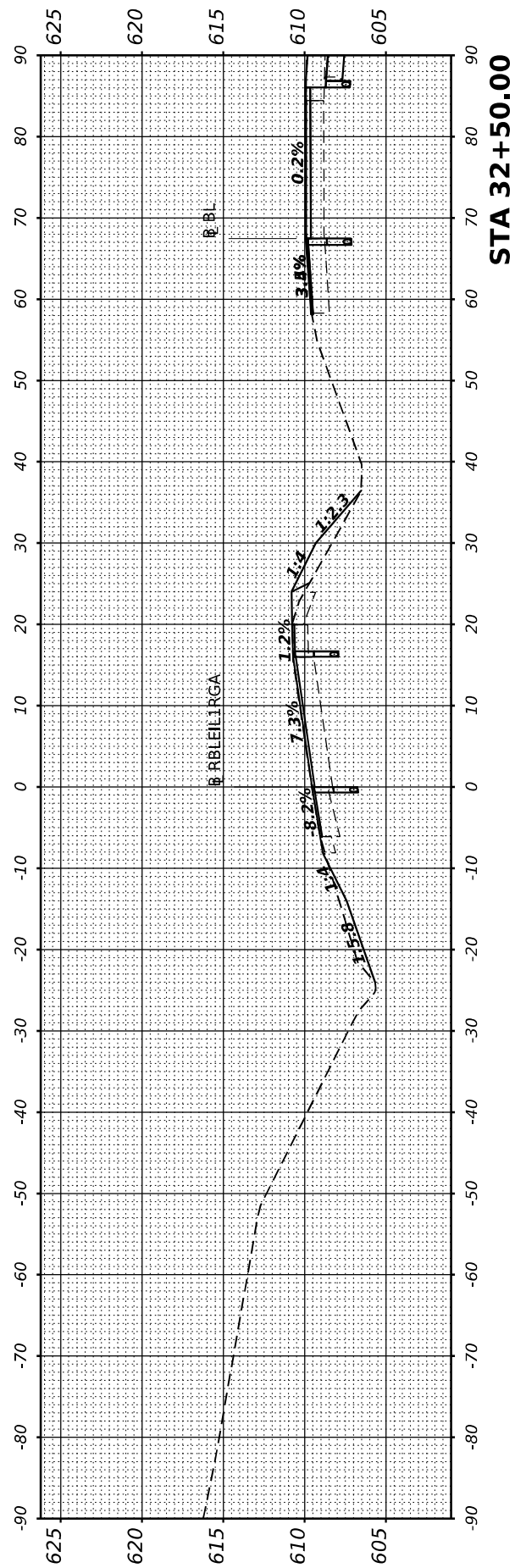


STA 27+50.00

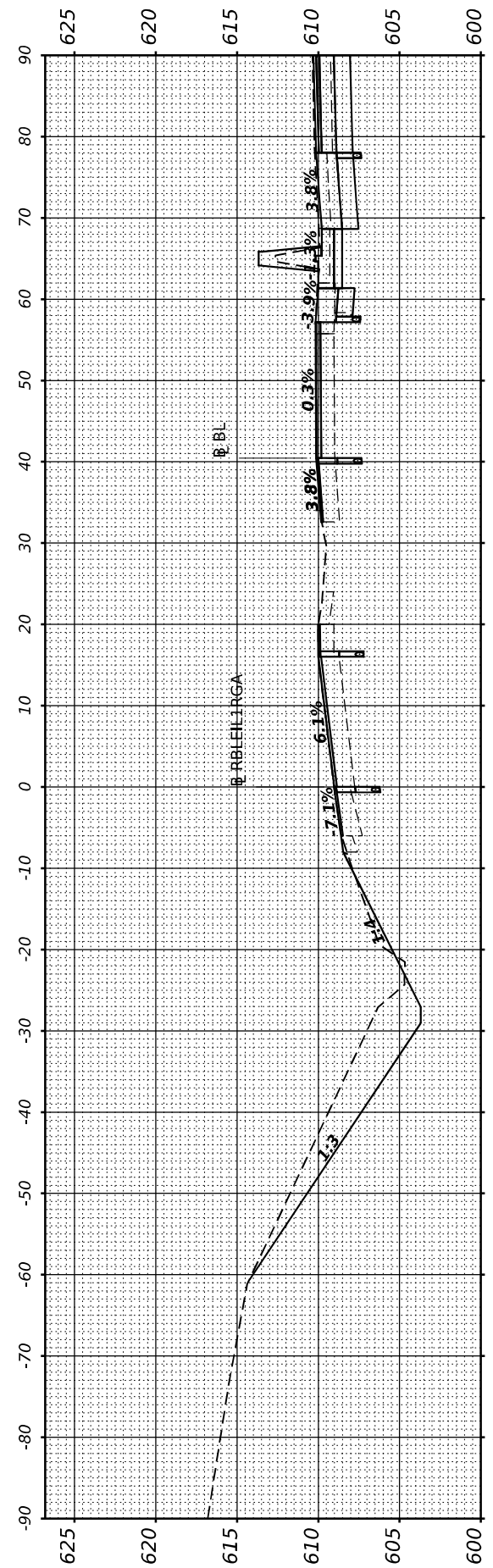
FINAL SURVEY NO.	SURVEYED BY	DATE
NOTE BOOK	PLOTTED BY	
AREAS CHECKED	TEMPLATE	
	AREAS CHECKED	

ORIGINAL SURVEY NO.	SURVEYED BY	DATE
NOTE BOOK	PLOTTED BY	
AREAS CHECKED	TEMPLATE	
	AREAS CHECKED	

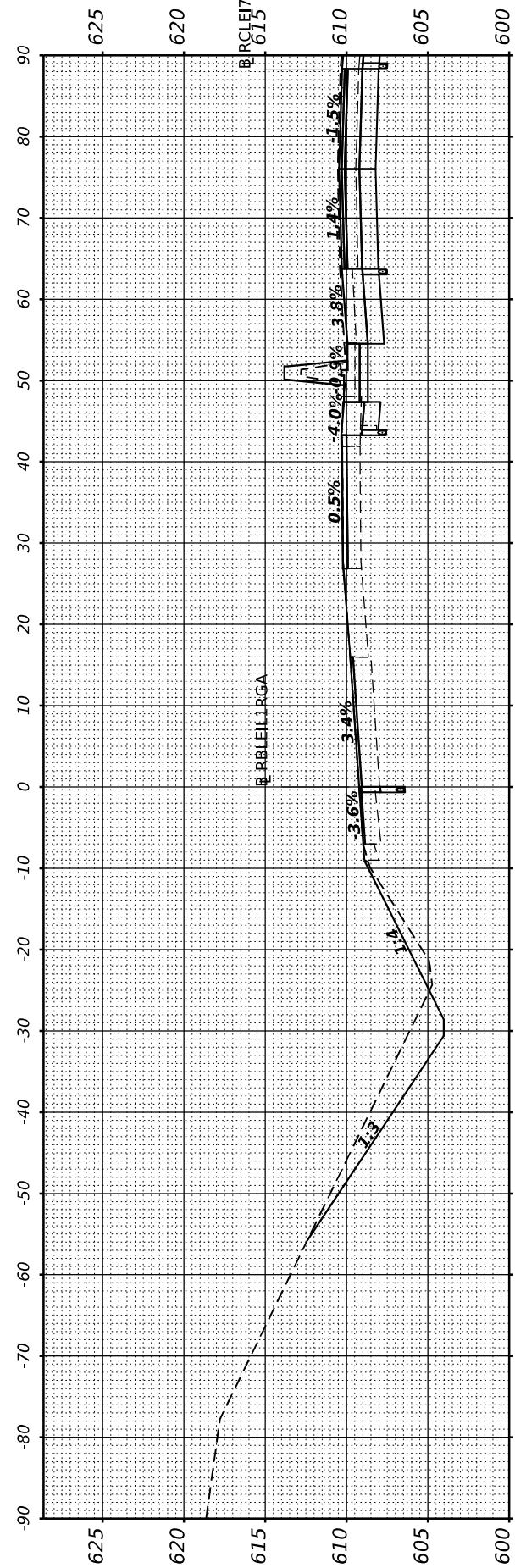
MODEL SHEET - RBLEILIRGA - 31+01.34
 FILE NAME: S:\27102020\1103-026 DS 1-4 Danville\CADD\CADD Sheets\0570A29\2020\ILL1 Ramp C-XS.cad



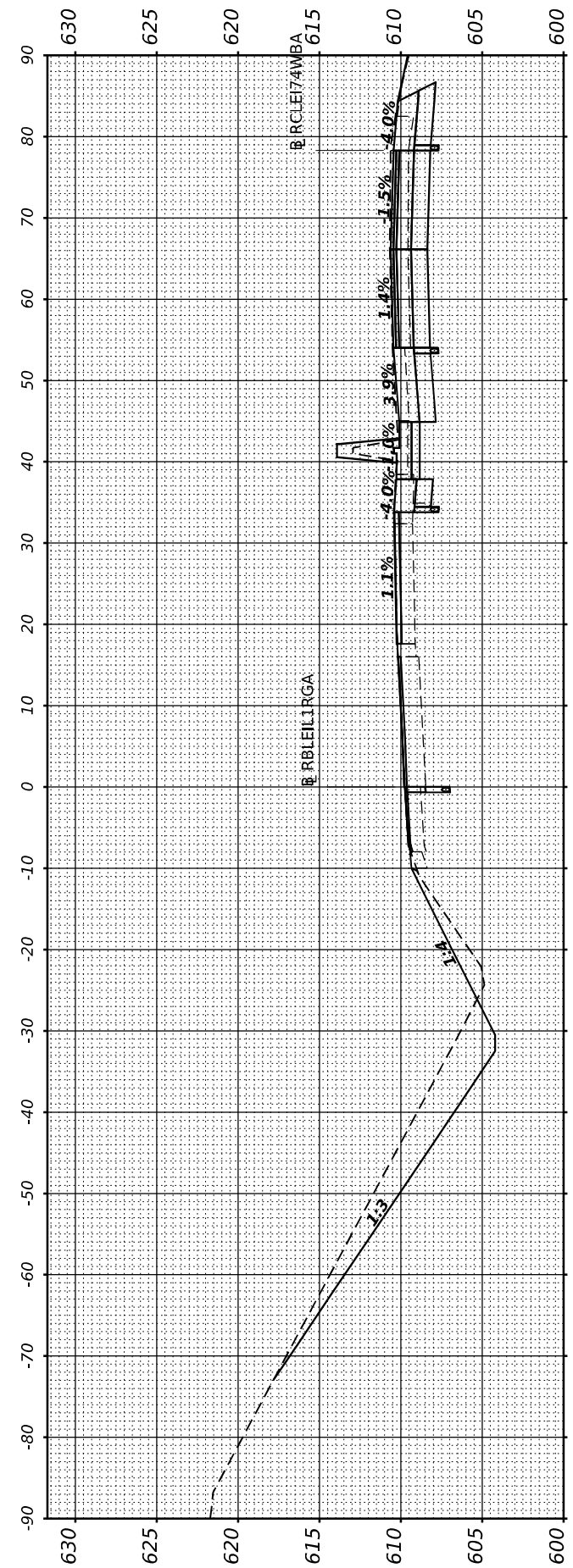
STA 32+50.00



STA 32+00.00



STA 31+50.00



STA 31+01.34



USER NAME	= cadiaz
DESIGNED	-
DRAWN	-
PLLOT SCALE	= 0.16666667" / in.
CHECKED	-
DATE	= 3/24/2022

DESIGNED	-
REVISIED	-
CHECKED	-
DATE	-

DESIGNED	-
REVISIED	-
CHECKED	-
DATE	-

STATE OF ILLINOIS
 DEPARTMENT OF TRANSPORTATION

INTERSTATE 74 REHABILITATION
 CROSS SECTIONS - ILL 1 RAMP G

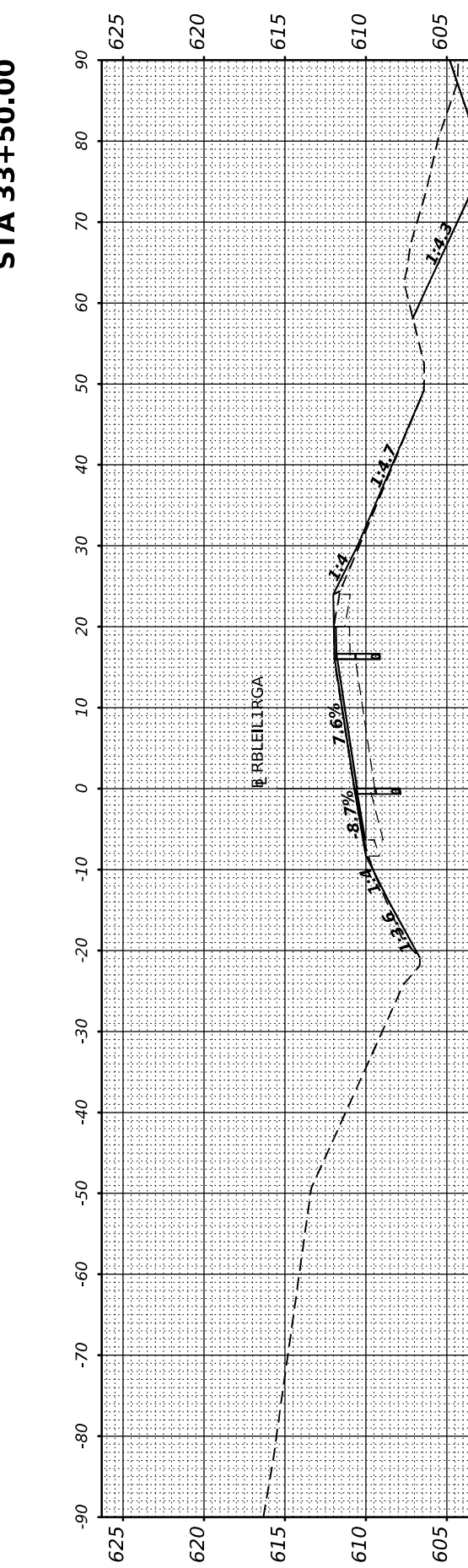
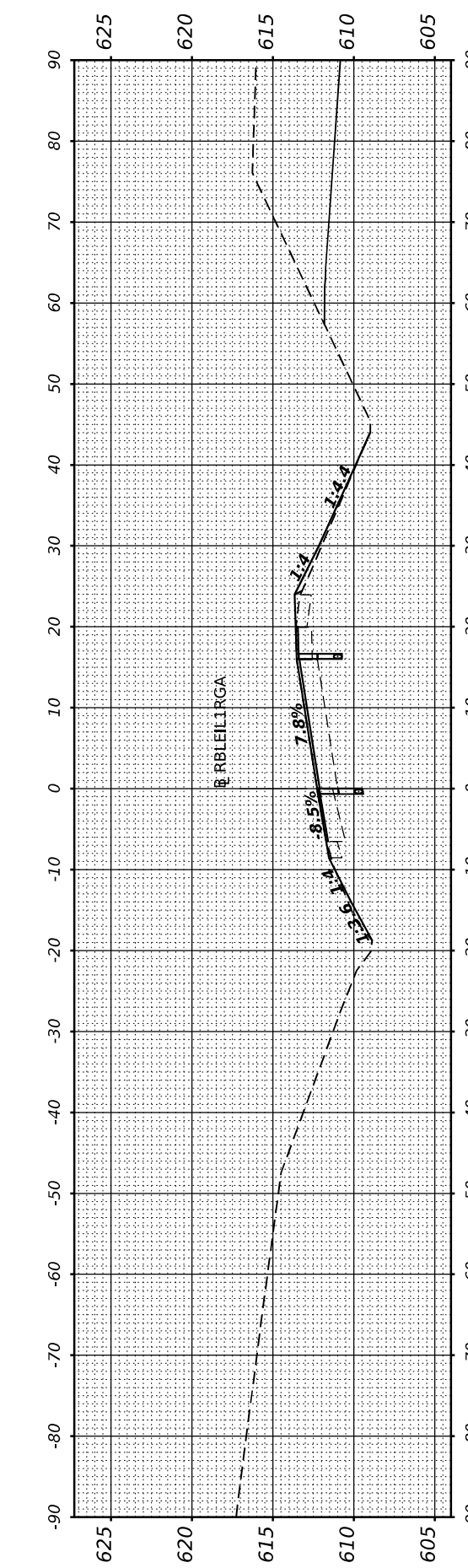
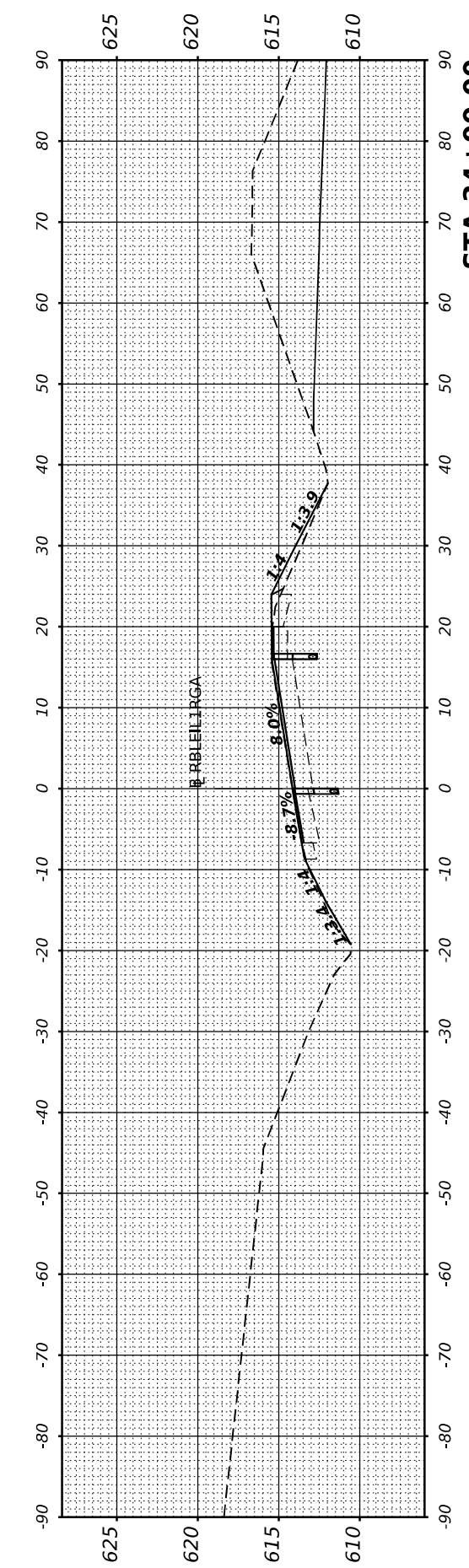
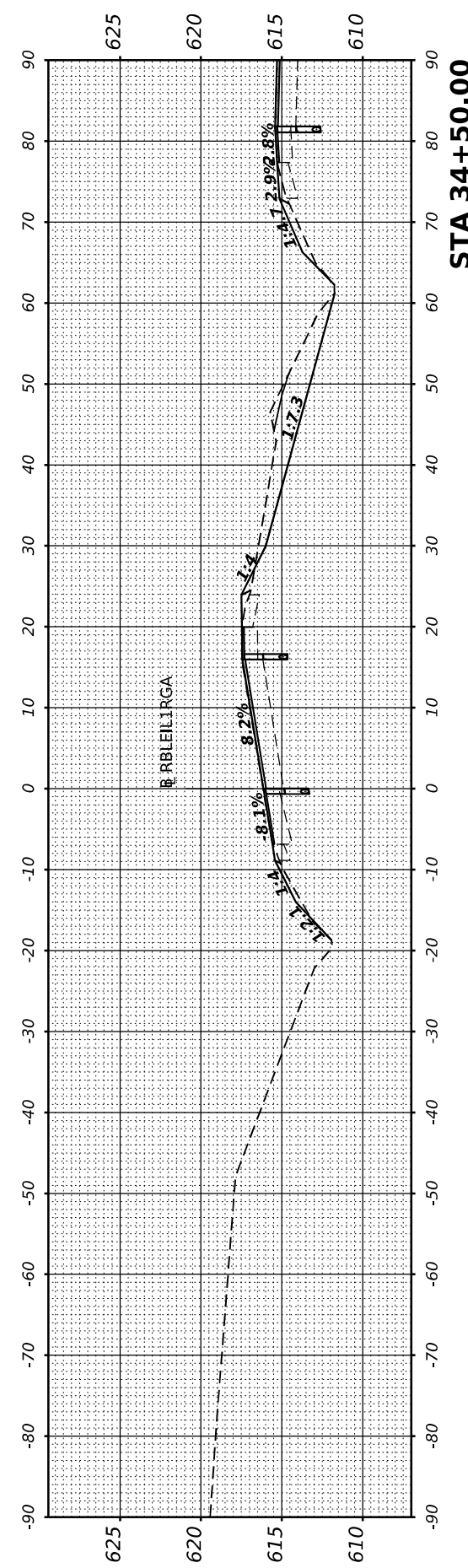
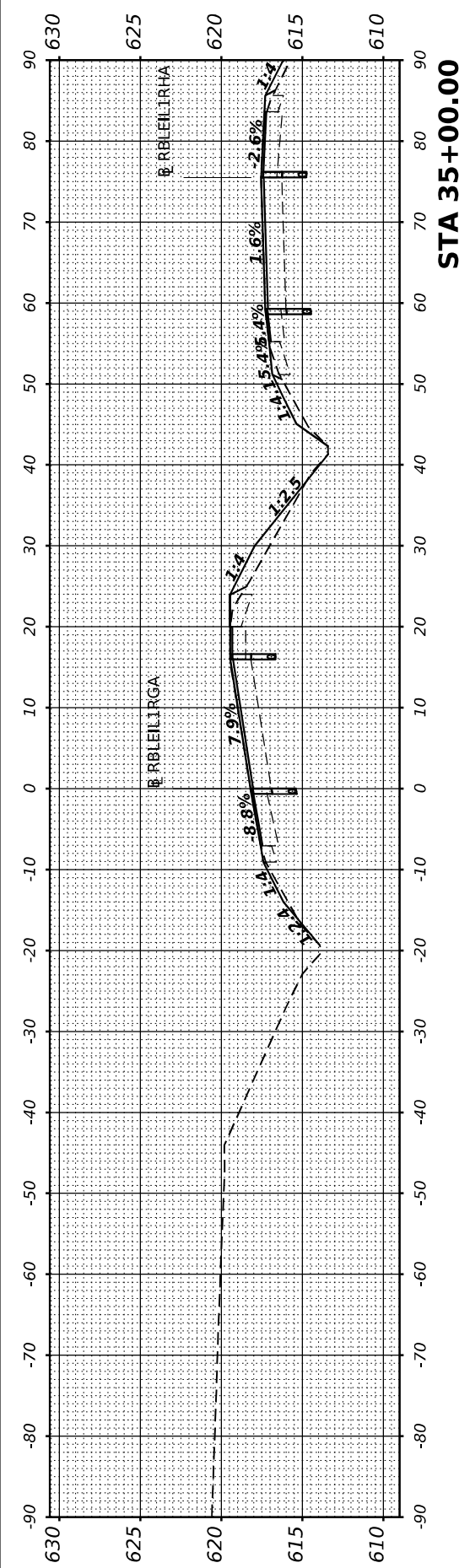
SCALE: SHEET 1 OF 4 SHEETS STA.

F.A.I. RTE.	SECTION	COUNTY	TOTAL SHEETS	SHEET NO.
74	(92-10,11,12)R	VERMILION	698	656
CONTRACT NO. 70A29				
ILLINOIS FED. AID PROJECT				

FINAL SURVEY NO.	SURVEYED	BY	DATE
NOTE BOOK	PLOTTED		
AREAS CHECKED	TEMPLATE		
	AREAS		

ORIGINAL SURVEY NO.	SURVEYED	BY	DATE
	PLOTTED		
	TEMPLATE		
	AREAS		

MODEL SHEET - RBLEILIRGA - 33+00.00
 FILE NAME: S:\271019\371020\00 (1)9-0-26 DS 1-4 Data\Illinois\CADD\CADD Sheets\0570292\ent-ll-1-ramp G-XS.cad



USER NAME	= cadiaz
PLOT SCALE	= 0.16666667" / in.
PLOT DATE	= 3/24/2022

DESIGNED	-
DRAWN	-
CHECKED	-
DATE	-

REVISED	-
REVISED	-
REVISED	-
REVISED	-

**STATE OF ILLINOIS
 DEPARTMENT OF TRANSPORTATION**

SCALE:	SHEET 2 OF 4 SHEETS STA.
--------	--------------------------

**INTERSTATE 74 REHABILITATION
 CROSS SECTIONS - ILL 1 RAMP G**

F.A.I. RTE.	SECTION	COUNTY	TOTAL SHEETS	SHEET NO.
74	(92-10,11,12)R	VERMILION	698	657
CONTRACT NO. 70A29				
ILLINOIS FED. AID PROJECT				

FINAL SURVEY NO.	SURVEYED	DATE
NOTE BOOK	PLOTTED	BY
AREAS CHECKED	TEMPLATE	
	AREAS	
	CHECKED	

ORIGINAL SURVEY NO.	SURVEYED	DATE
NOTE BOOK	PLOTTED	BY
AREAS CHECKED	TEMPLATE	
	AREAS	
	CHECKED	

MODEL SHEET - RBLEILIRGA - 35+50.00
 FILE NAME: S:\271019\371020\00\1103-026 DS 1-74 Danville\CADD\CADD Sheets\057022\25th-11-Ramp C-XS.cdr



USER NAME	= cadiaz
DESIGNED	-
DRAWN	-
CHECKED	-
DATE	-
PLOT SCALE	= 0.16666667" / in.
PLOT DATE	= 3/24/2022

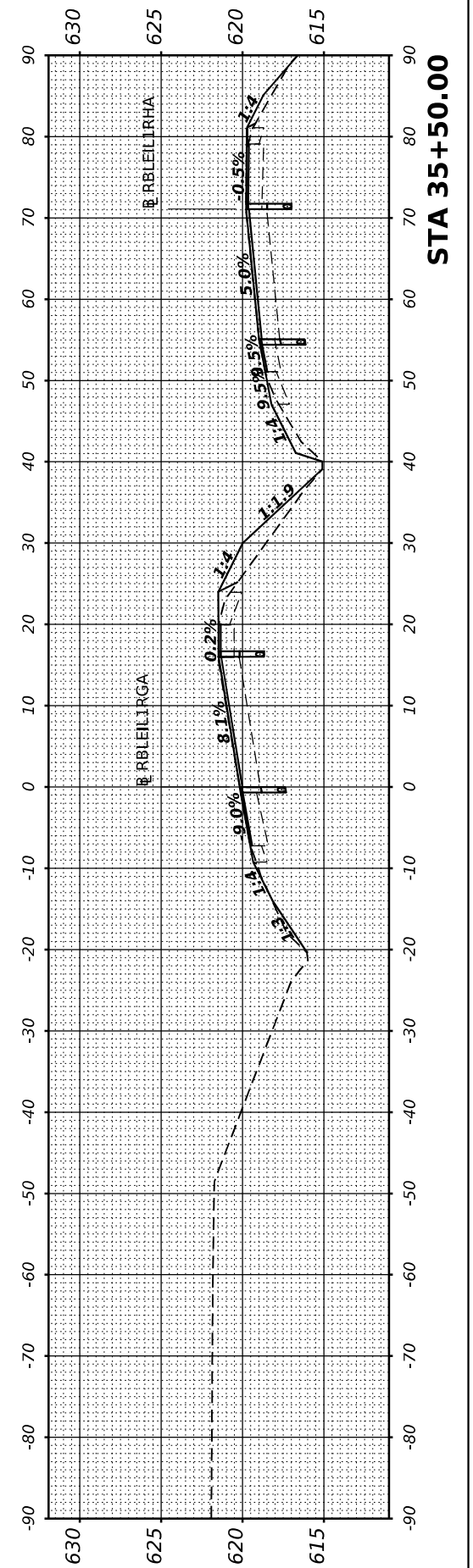
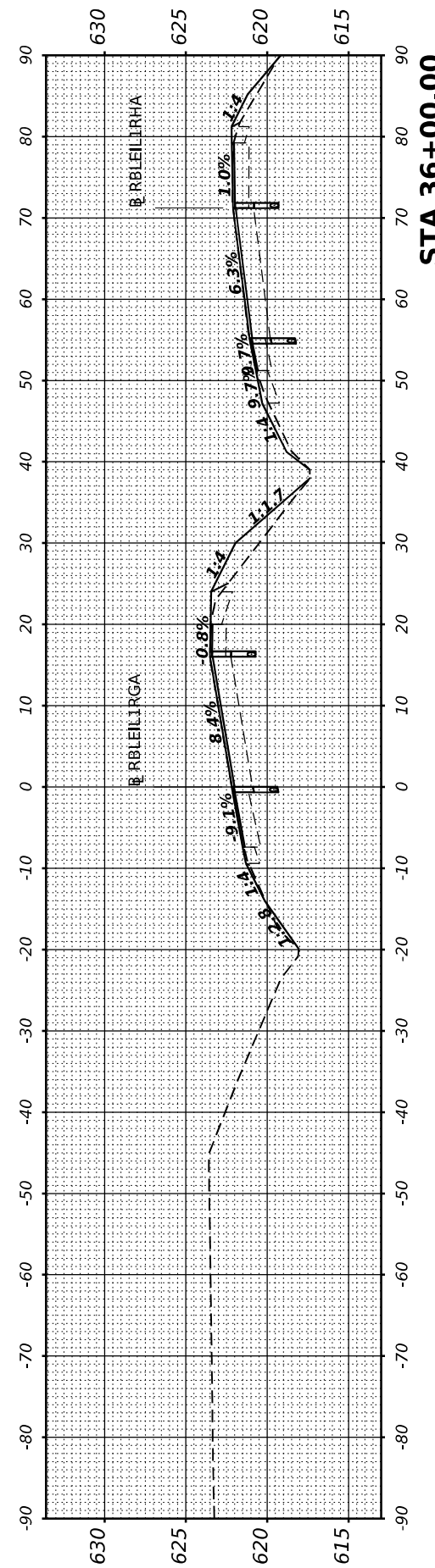
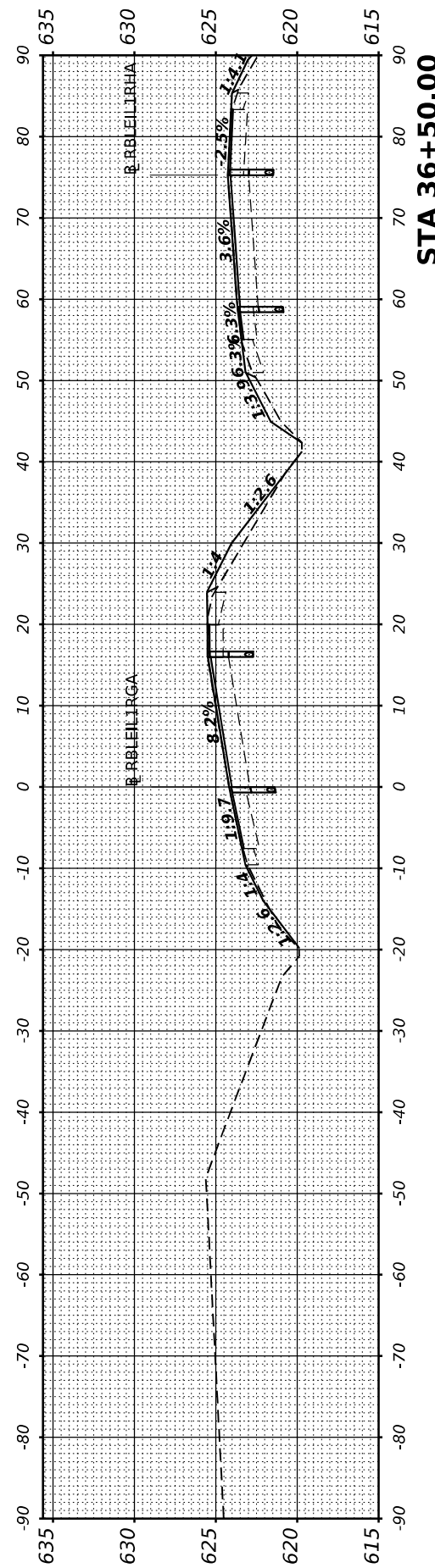
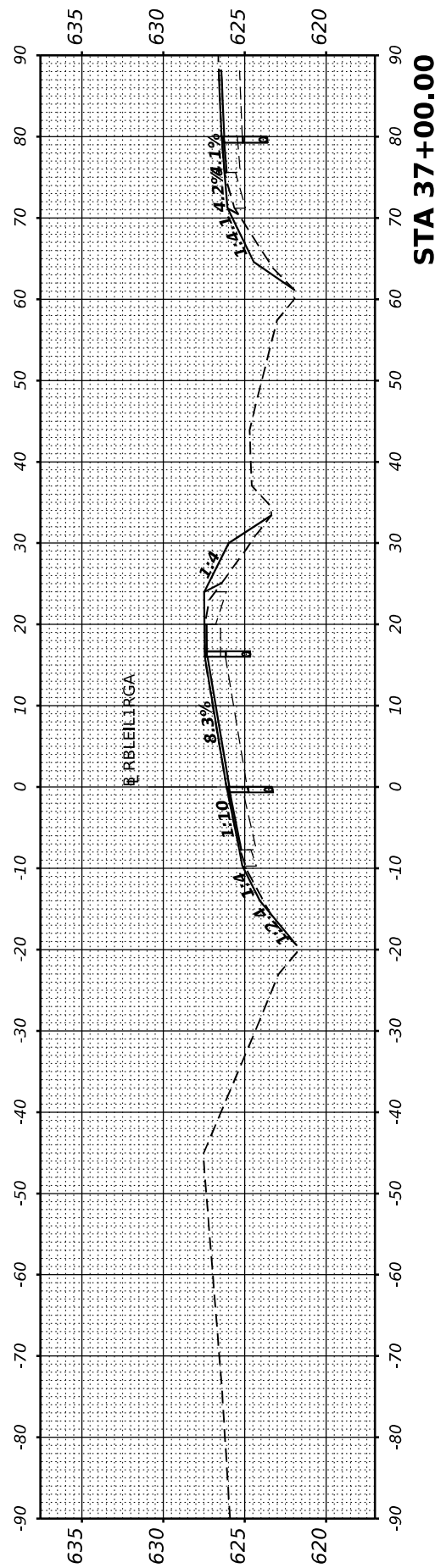
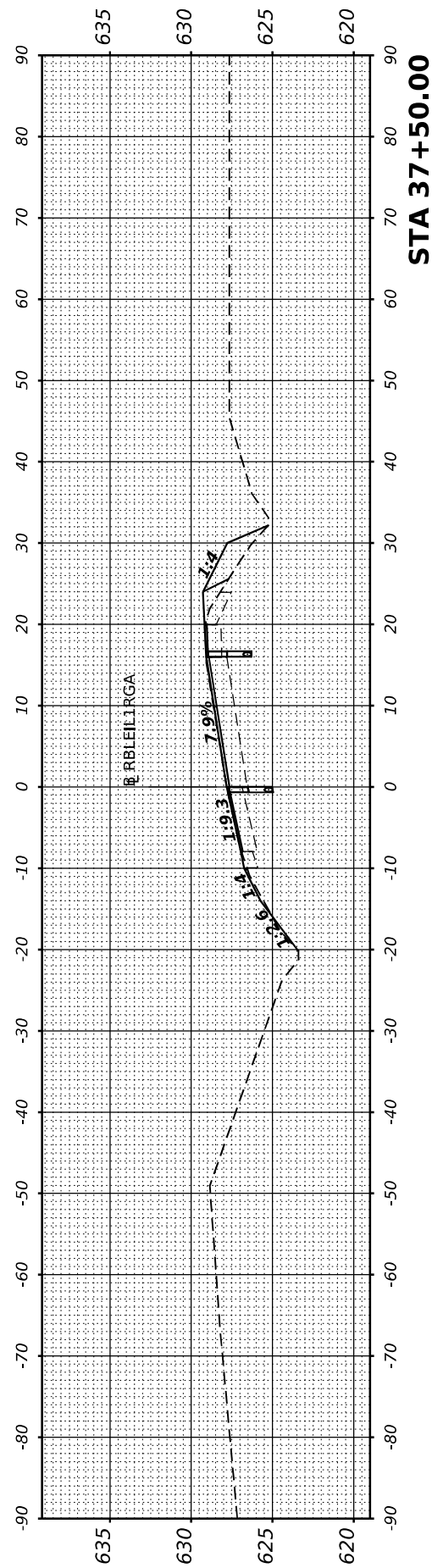
DESIGNED	-
DRAWN	-
CHECKED	-
DATE	-
REVISED	-
REVISED	-
REVISED	-
REVISED	-

**STATE OF ILLINOIS
 DEPARTMENT OF TRANSPORTATION**

**INTERSTATE 74 REHABILITATION
 CROSS SECTIONS - ILL 1 RAMP G**

SCALE: SHEET 3 OF 4 SHEETS STA.

F.A.I. RTE.	SECTION	COUNTY	TOTAL SHEETS	SHEET NO.
74	(92-10,11,12)R	VERMILION	698	658
CONTRACT NO. 70A29				
ILLINOIS FED. AID PROJECT				



FINAL SURVEY NO.	SURVEYED PLOTTED AREAS CHECKED	BY	DATE
	NOTE BOOK TEMPLATE		

ORIGINAL SURVEY NO.	SURVEYED PLOTTED AREAS CHECKED	BY	DATE
	NOTE BOOK TEMPLATE		

MODEL SHEET - RBLEILTRGA - 38+00.00
 FILE NAME: S:\271019\37102000\119-026 DS 1-74 Danville\CADD\CADD Sheets\05702292\11-1-Ramp_C-X-SC.sxdjpr



USER NAME	= cadiaz
PLOT SCALE	= 0.16666667" / in.
PLOT DATE	= 3/24/2022

DESIGNED	-
DRAWN	-
CHECKED	-
DATE	-

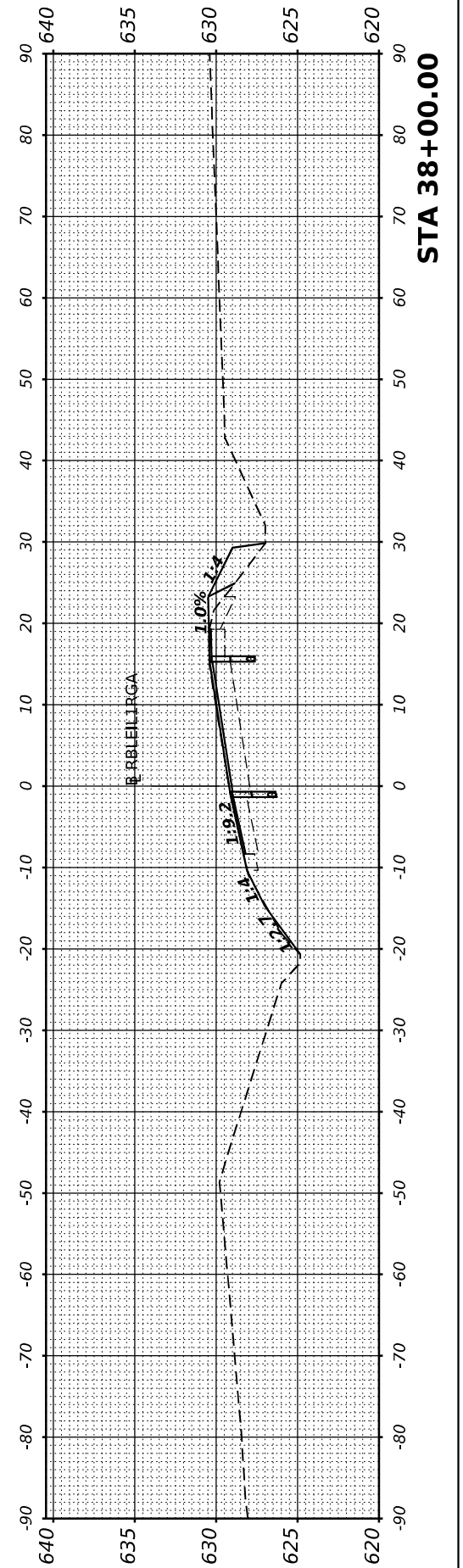
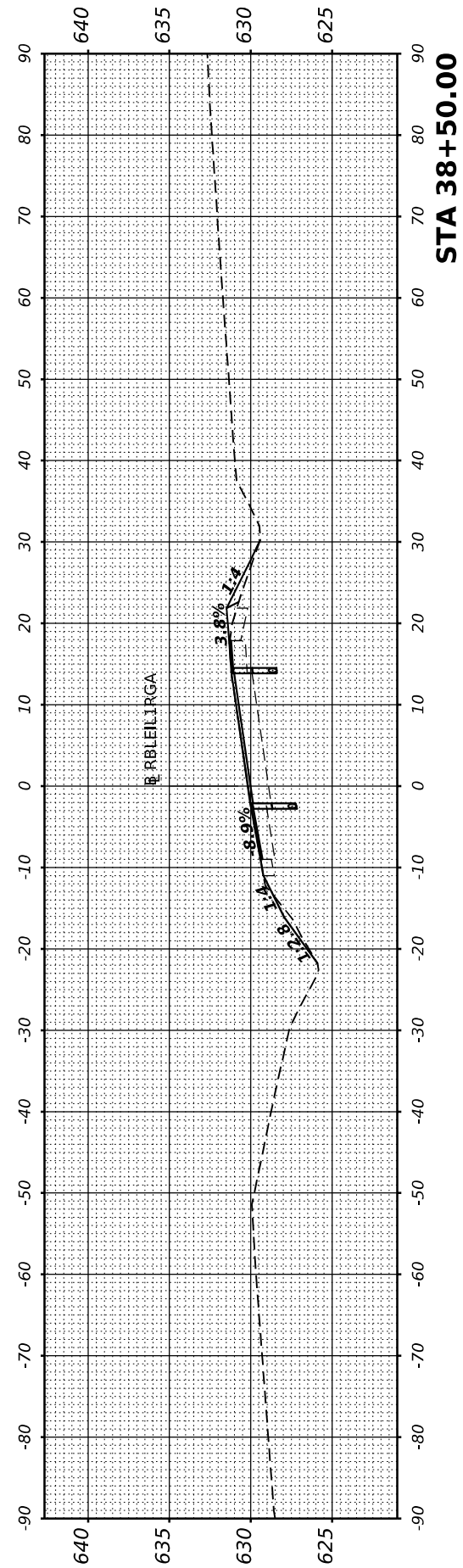
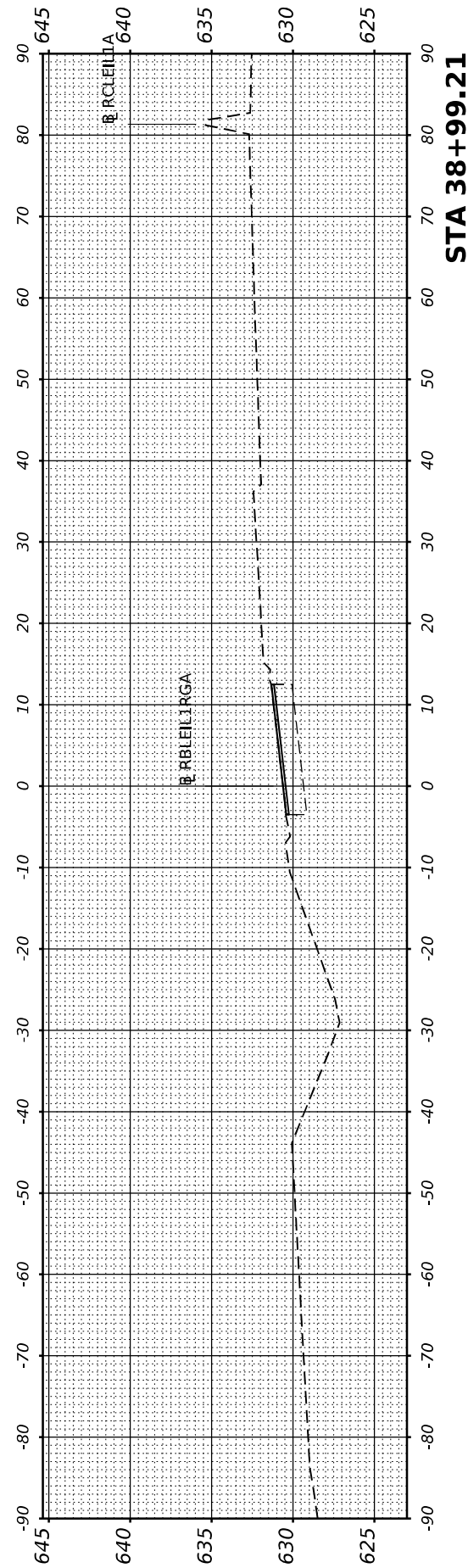
REVISED	-
REVISED	-
REVISED	-
REVISED	-

**STATE OF ILLINOIS
DEPARTMENT OF TRANSPORTATION**

**INTERSTATE 74 REHABILITATION
CROSS SECTIONS - ILL 1 RAMP G**

SCALE: SHEET 4 OF 4 SHEETS STA.

F.A.I. RTE.	SECTION	COUNTY	TOTAL SHEETS	SHEET NO.
74	(92-10,11,12)R	VERMILION	698	659
CONTRACT NO. 70A29			ILLINOIS FED. AID PROJECT	



FINAL SURVEY NO.	SURVEYED AREAS CHECKED	BY	DATE
NOTE BOOK	PLOTTED TEMPLATE		
	AREAS CHECKED		

ORIGINAL SURVEY NO.	SURVEYED AREAS CHECKED	BY	DATE
	PLOTTED TEMPLATE		
	AREAS CHECKED		

MODEL SHEET - RBLEILIRHA - 29+65.61
 FILE NAME: S:\271019\271020\00_119-2-26_DS-1-4_Drn\119\CADD\Sheet\0570A29\29+65.61_Ramp_HXSC.dgn



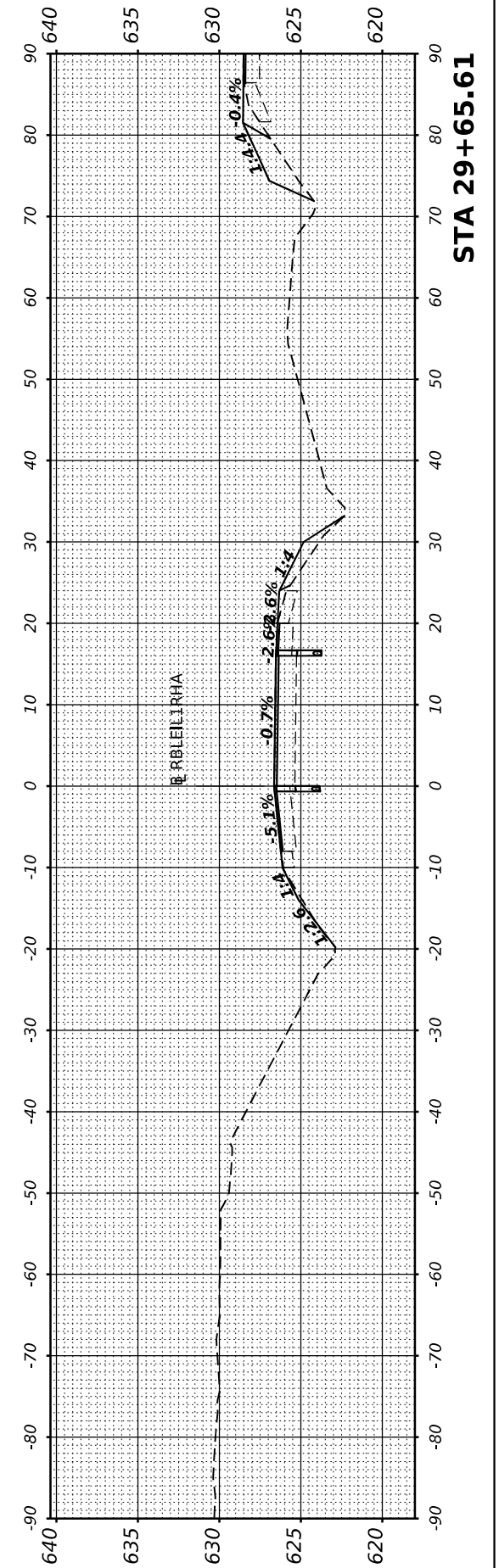
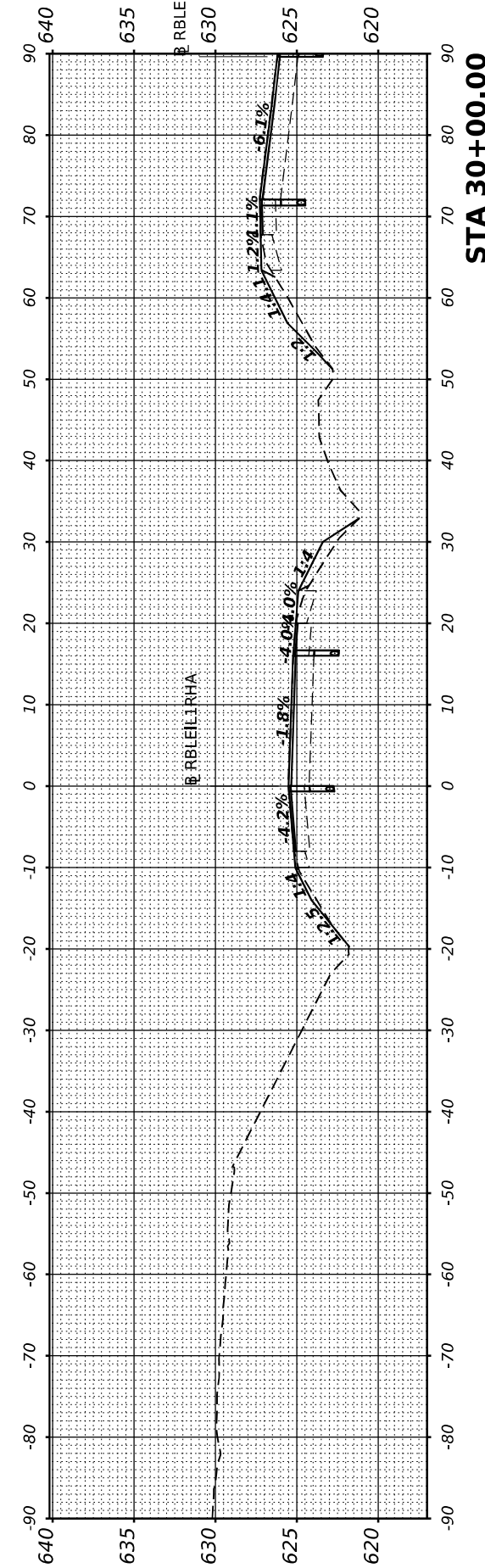
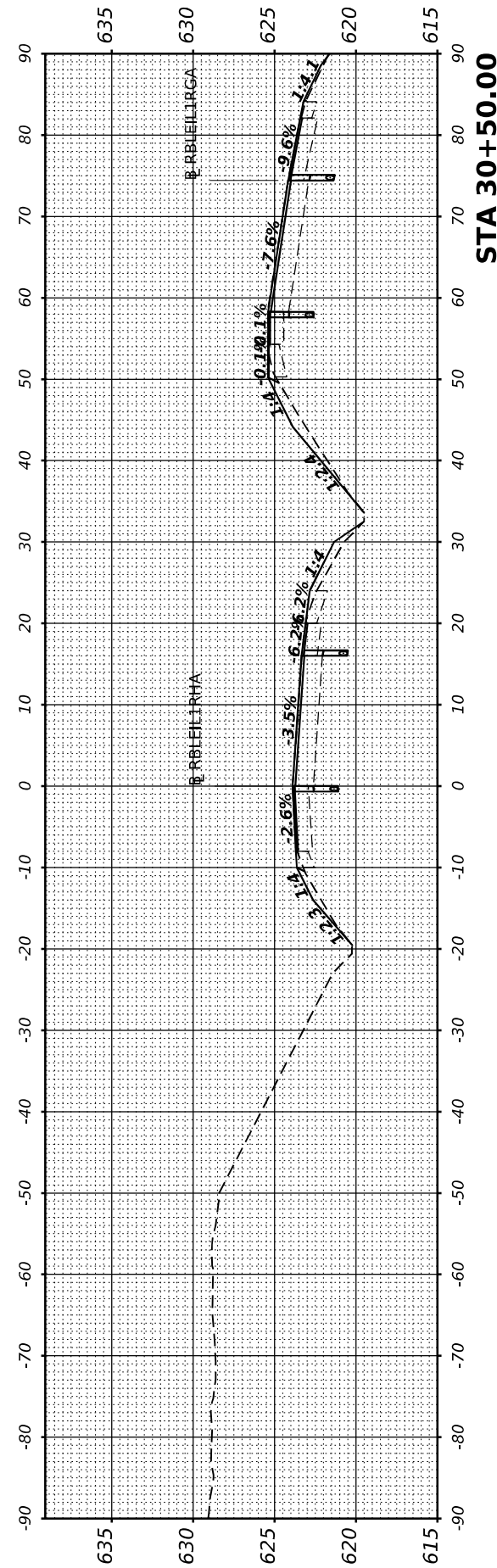
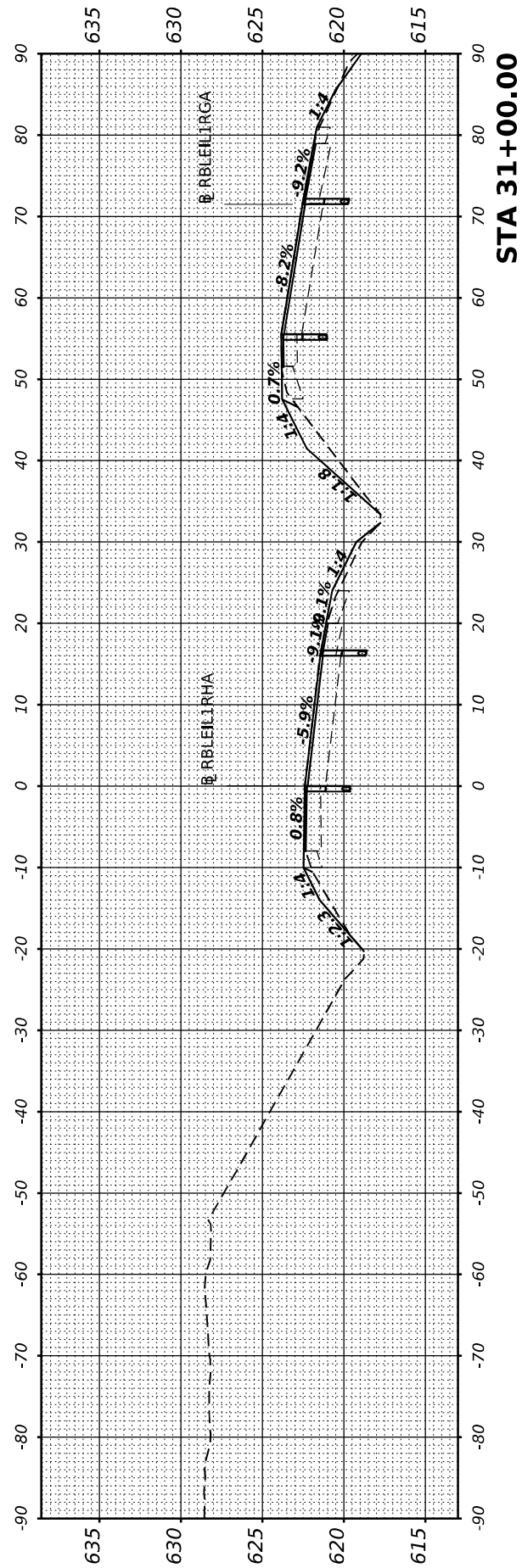
USER NAME = cadiaz	DESIGNED -	REVISED -
PLOT SCALE = 0.16666667" / in.	DRAWN -	REVISED -
PLOT DATE = 3/24/2022	CHECKED -	REVISED -
	DATE -	REVISED -

**STATE OF ILLINOIS
 DEPARTMENT OF TRANSPORTATION**

**INTERSTATE 74 REHABILITATION
 CROSS SECTIONS - ILL 1 RAMP H**

SCALE: SHEET 1 OF 5 SHEETS STA.

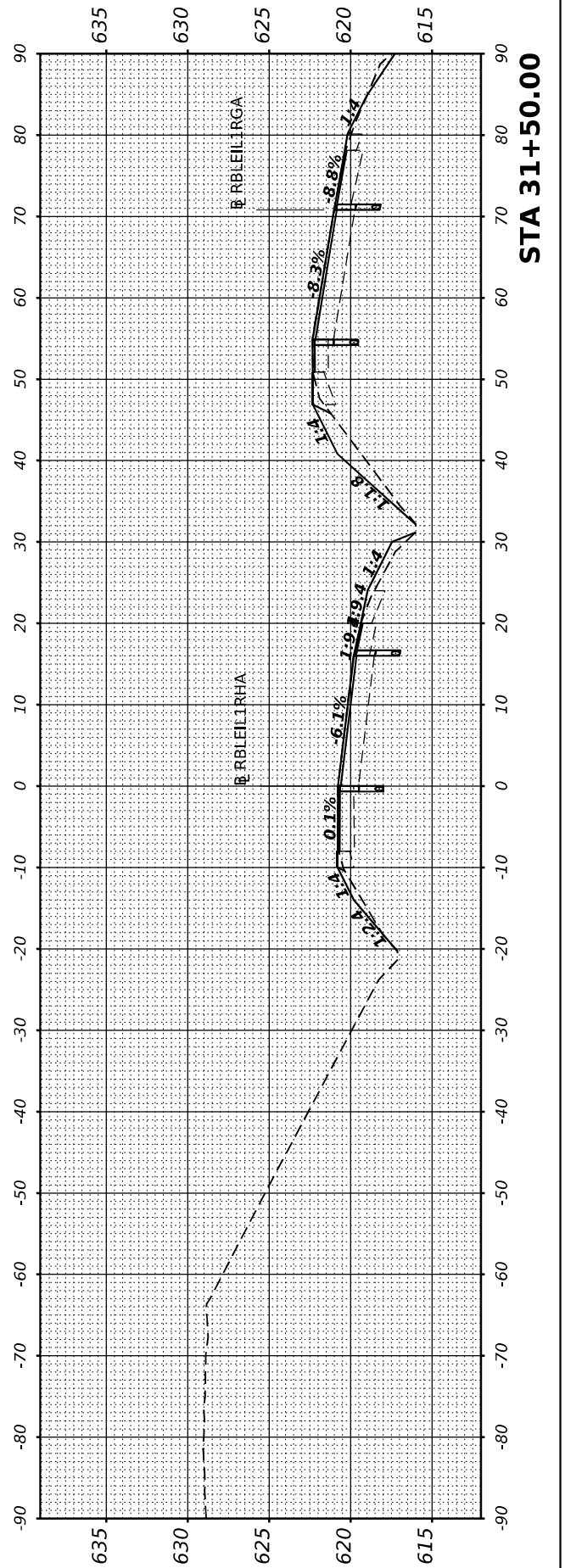
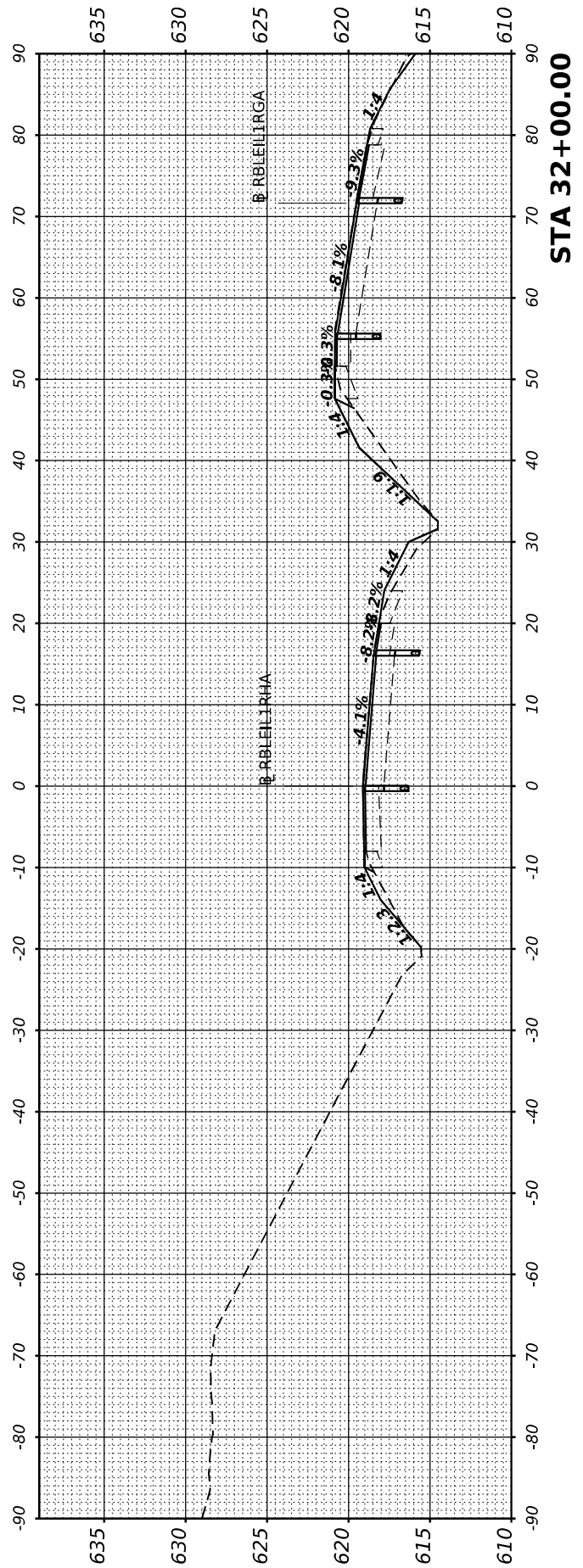
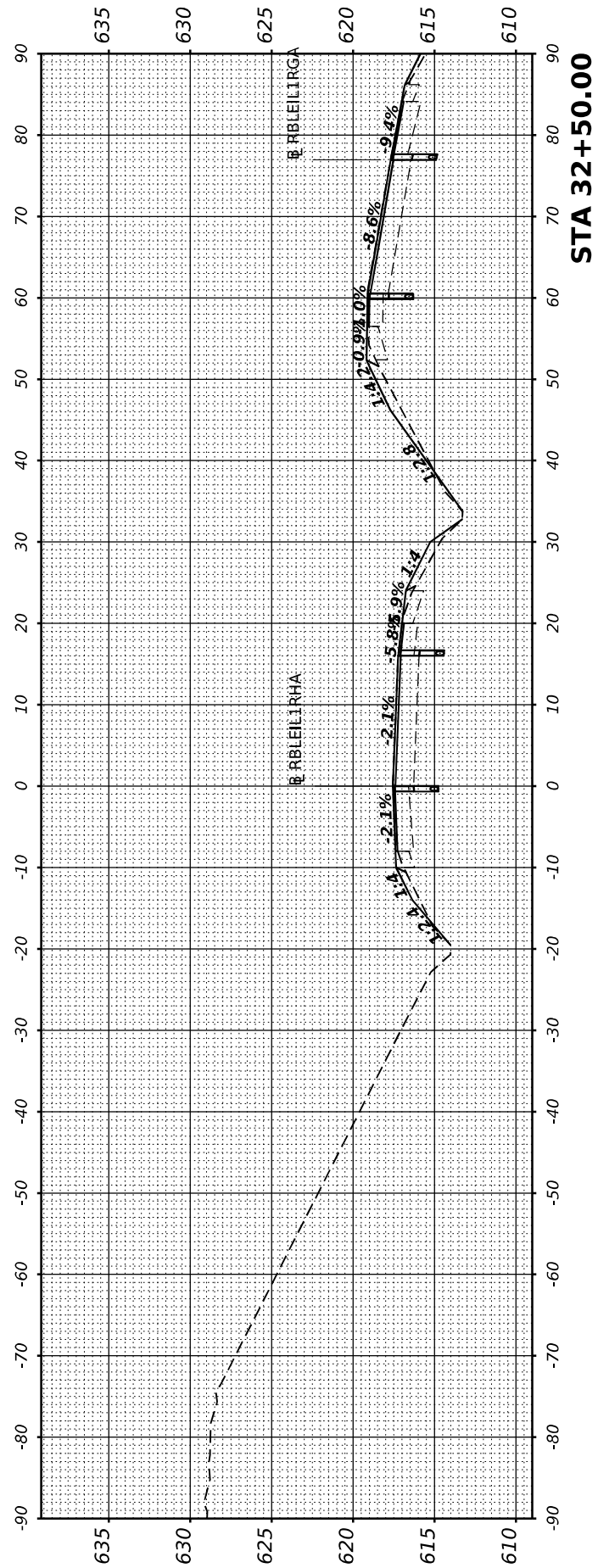
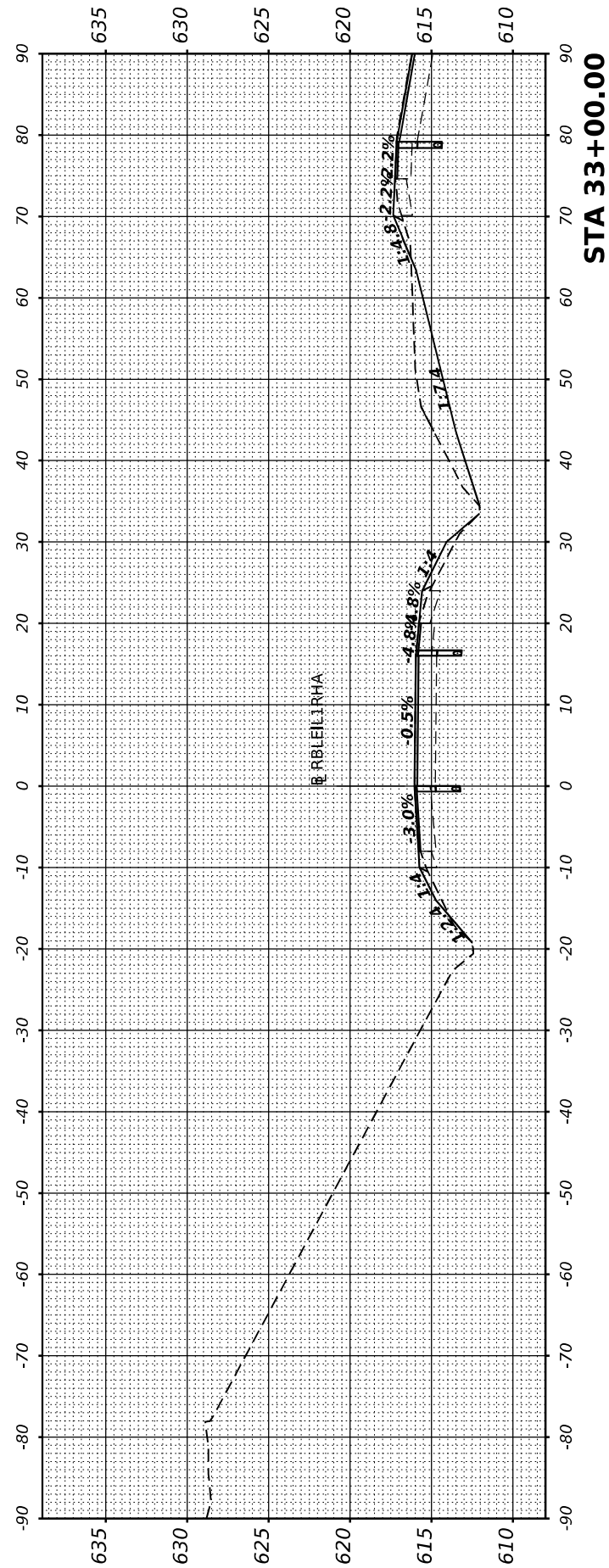
F.A.I. RTE. 74	SECTION (92-10.11,12)R	COUNTY VERMILION	TOTAL SHEETS 698	SHEET NO. 660
ILLINOIS FED. AID PROJECT			CONTRACT NO. 70A29	



FINAL SURVEY NO.	SURVEYED	BY	DATE
NOTE BOOK	PLOTTED		
AREAS CHECKED	TEMPLATE		
	AREAS		
	CHECKED		

ORIGINAL SURVEY NO.	SURVEYED	BY	DATE
NOTE BOOK	PLOTTED		
AREAS CHECKED	TEMPLATE		
	AREAS		
	CHECKED		

MODEL SHEET - RBLEILIRHA - 31+50.00
 FILE NAME: S:\271019\31702000\119-4-26 DS-1-4 Data\119\CADD\Sheet\570A29\25m\11-1-Ramp_HXSC.dgn



USER NAME	= cadiaz
PLOT SCALE	= 0.16666667" / in.
PLOT DATE	= 3/24/2022

DESIGNED	-
DRAWN	-
CHECKED	-
DATE	-

REVISED	-
REVISED	-
REVISED	-
REVISED	-

**STATE OF ILLINOIS
 DEPARTMENT OF TRANSPORTATION**

**INTERSTATE 74 REHABILITATION
 CROSS SECTIONS - ILL 1 RAMP H**

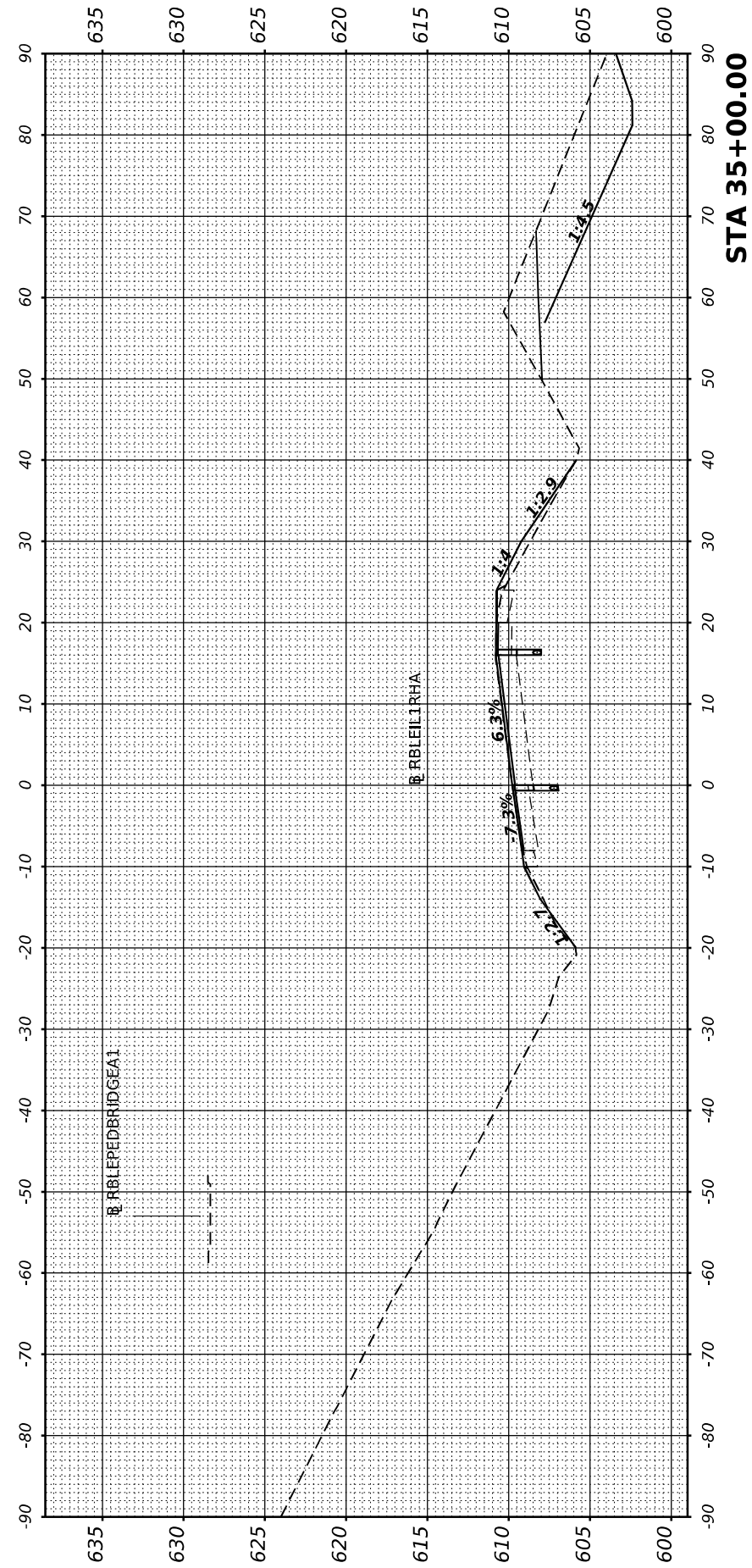
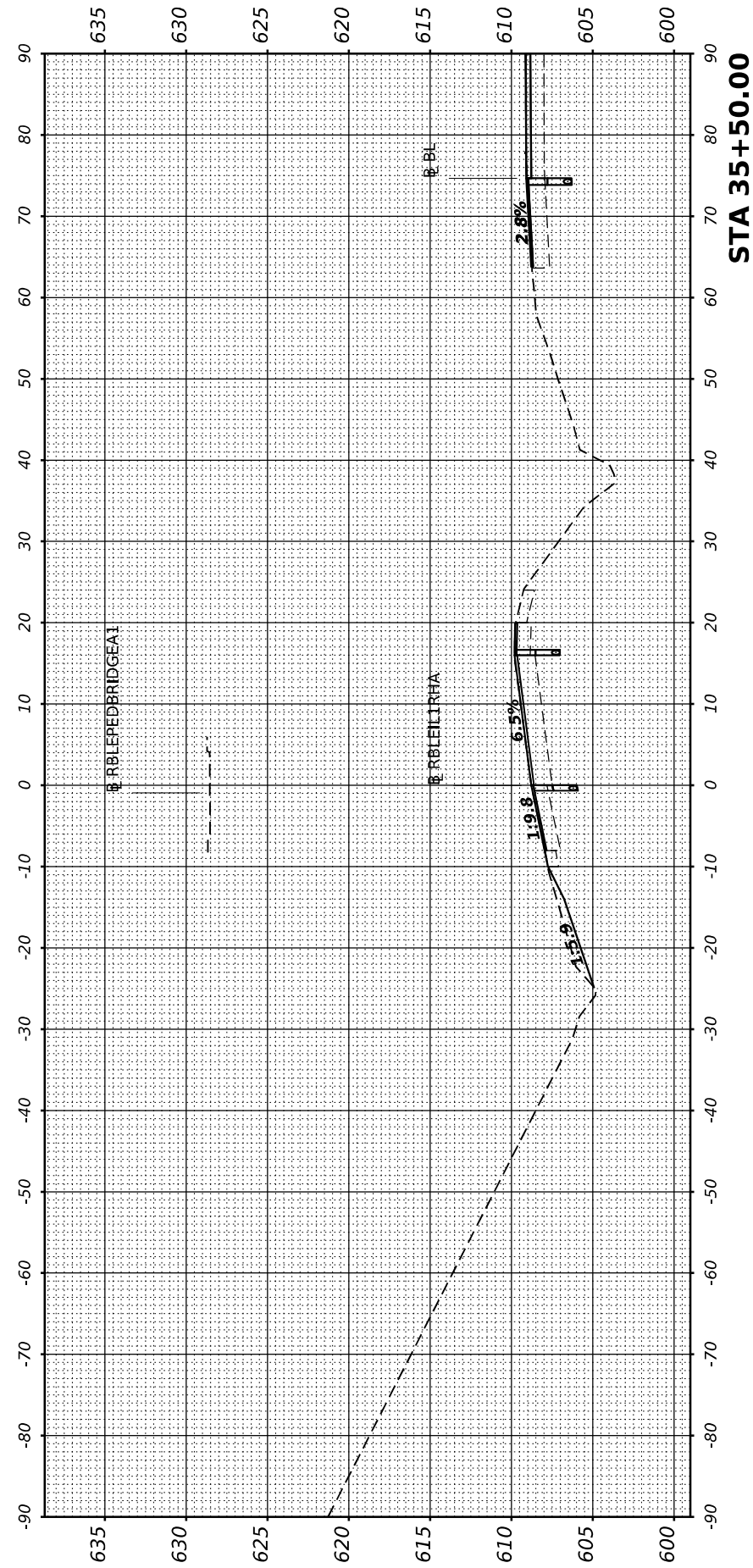
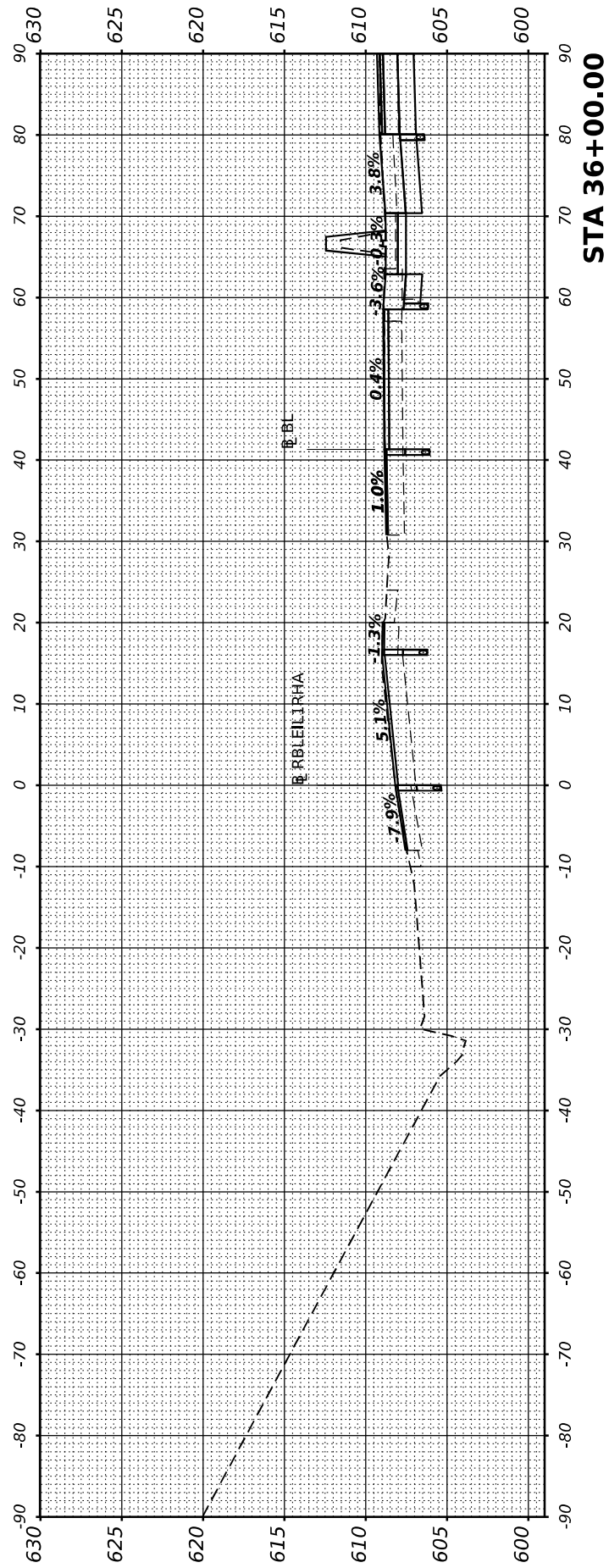
SCALE: SHEET 2 OF 5 SHEETS STA.

F.A.I. RTE.	SECTION	COUNTY	TOTAL SHEETS	SHEET NO.
74	(92-10,11,12)R	VERMILION	698	661
CONTRACT NO. 70A29				
ILLINOIS FED. AID PROJECT				

FINAL SURVEY NO.	SURVEYED PLOTTED AREAS CHECKED	BY	DATE
NOTE BOOK	TEMPLATE		
	AREAS CHECKED		

ORIGINAL SURVEY NO.	SURVEYED PLOTTED AREAS CHECKED	BY	DATE
NOTE BOOK	TEMPLATE		
	AREAS CHECKED		

MODEL SHEET - RBLEL1RHA - 35+00.00
 FILE NAME: S:\271019\271020\00 (1)9-26 DS 1-4 Danville\CADD\CADD Sheets\0570A29\25th-LL-Ramp-HXSC.dgn



USER NAME = cadiaz	DESIGNED -	REVISED -
PLOT SCALE = 0.16666667" / in.	DRAWN -	REVISED -
PLOT DATE = 3/24/2022	CHECKED -	REVISED -
	DATE -	REVISED -

**STATE OF ILLINOIS
 DEPARTMENT OF TRANSPORTATION**

**INTERSTATE 74 REHABILITATION
 CROSS SECTIONS - ILL 1 RAMP H**

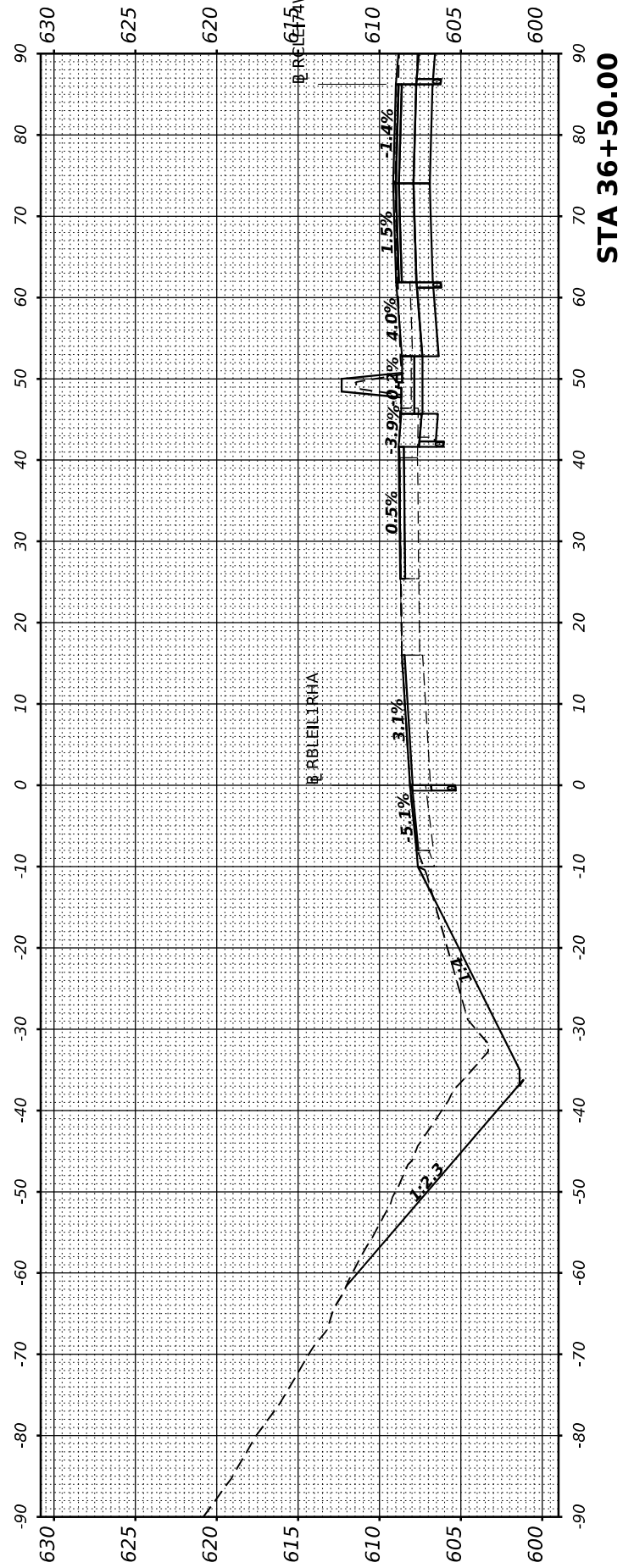
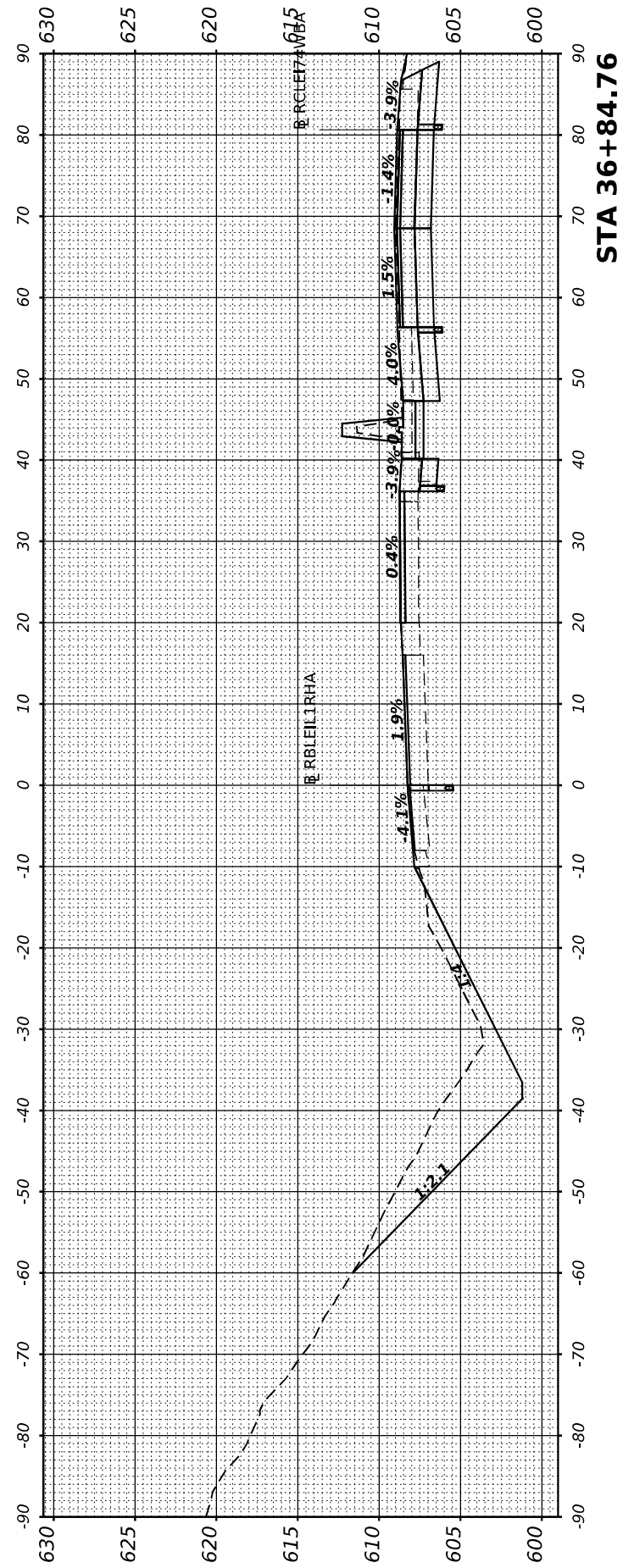
SCALE: SHEET 4 OF 5 SHEETS STA.

F.A.I. RTE. 74	SECTION (92-10,11,12)R	COUNTY VERMILION	TOTAL SHEETS 698	SHEET NO. 663
ILLINOIS FED. AID PROJECT			CONTRACT NO. 70A29	

FINAL SURVEY NO.	SURVEYED PLOTTED AREAS CHECKED	BY	DATE
	NOTE BOOK		
	TEMPLATE		
	AREAS CHECKED		

ORIGINAL SURVEY NO.	SURVEYED PLOTTED AREAS CHECKED	BY	DATE
	NOTE BOOK		
	TEMPLATE		
	AREAS CHECKED		

MODEL SHEET - RBLEL1RHA - 36+50.00
 FILE NAME: S:\271019\371020\00\119-026 DS 1-74 Danville\CAD\CADD Sheets\0570A29\25th-LL-Ramp-HXSC.sdpn



USER NAME =	cadiaz
PLOT SCALE =	0.16666667" / 1'
PLOT DATE =	3/24/2022

DESIGNED -	REVISIED -
DRAWN -	REVISIED -
CHECKED -	REVISIED -
DATE -	REVISIED -

**STATE OF ILLINOIS
 DEPARTMENT OF TRANSPORTATION**

**INTERSTATE 74 REHABILITATION
 CROSS SECTIONS - ILL 1 RAMP H**

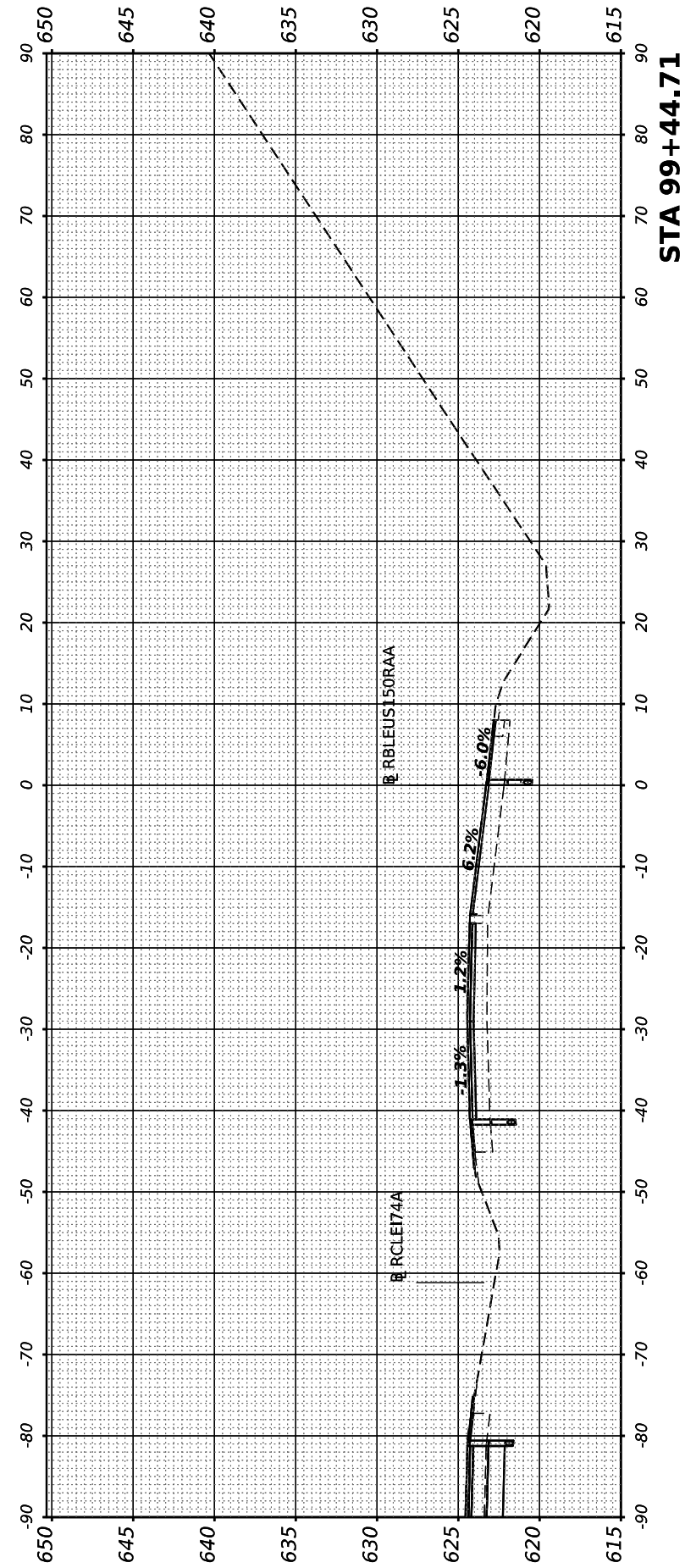
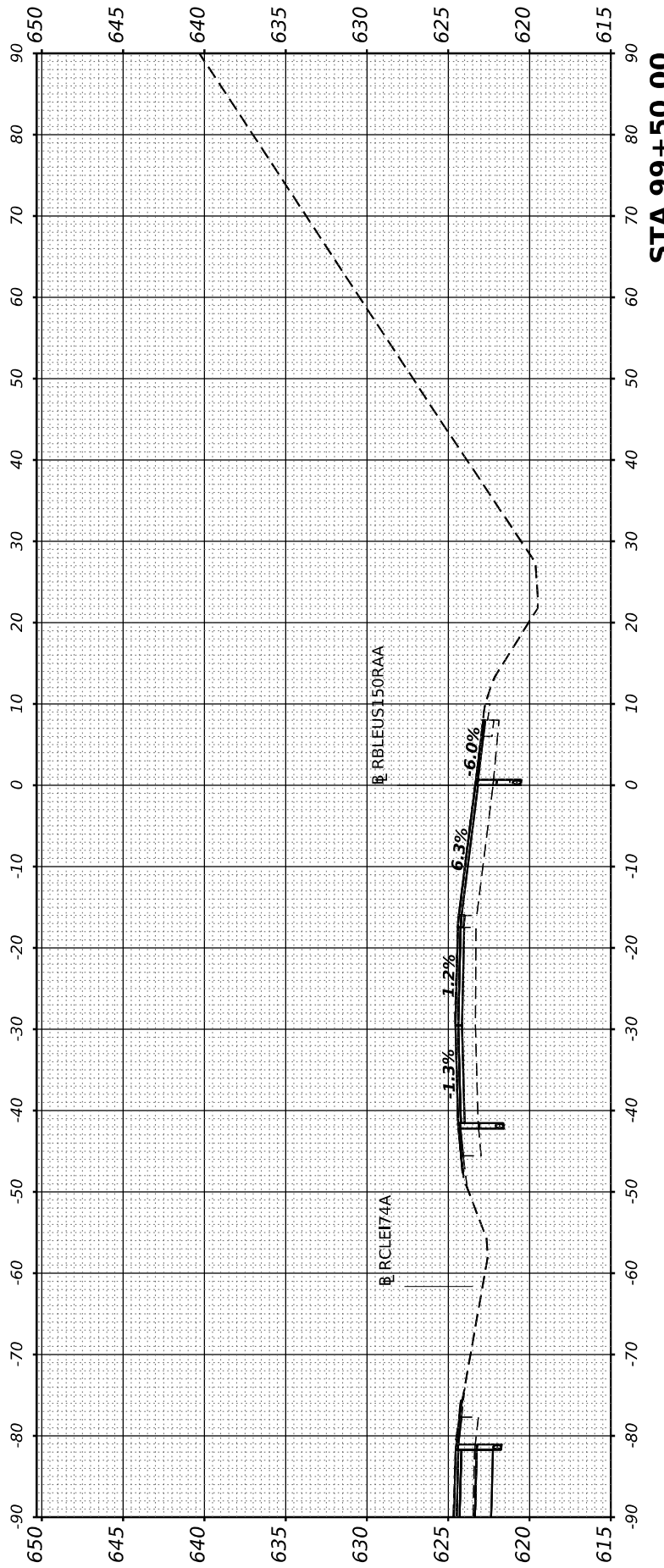
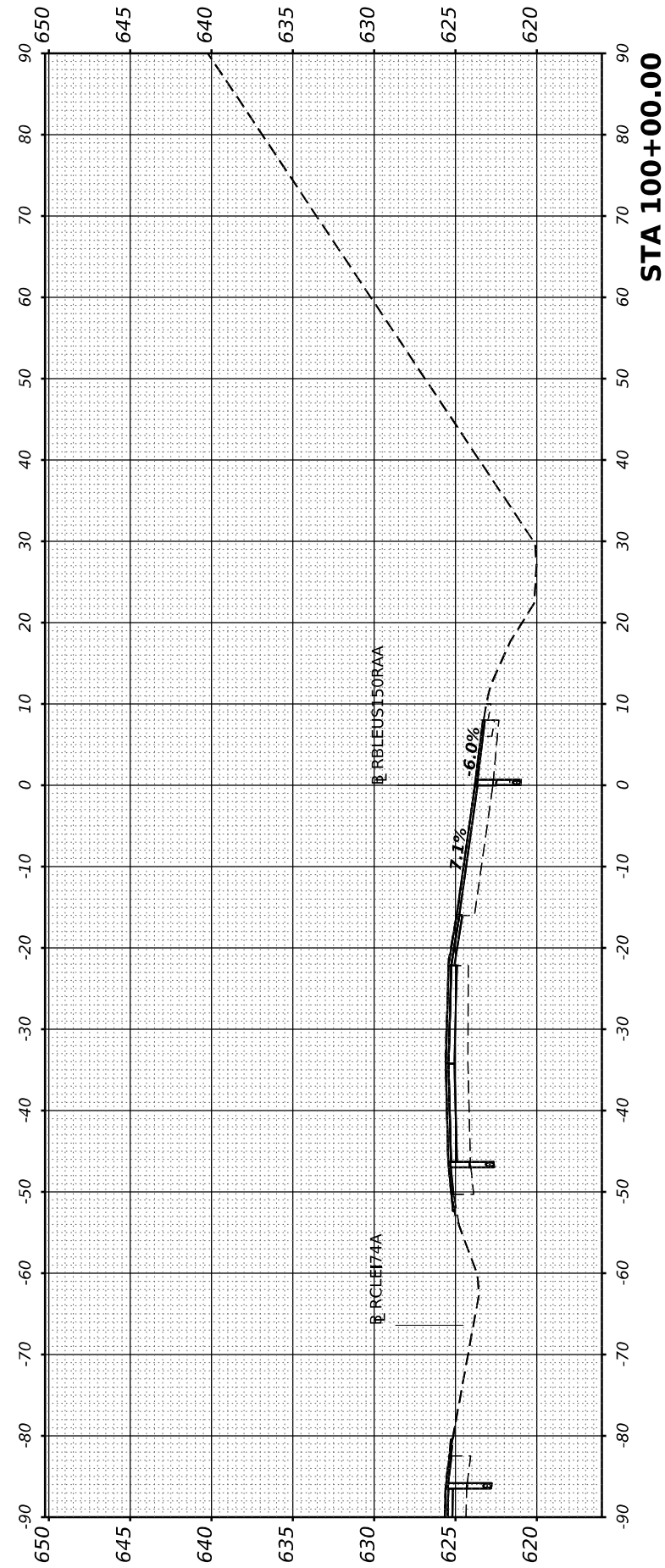
SCALE: SHEET 5 OF 5 SHEETS STA.

F.A.I. RTE.	SECTION	COUNTY	TOTAL SHEETS	SHEET NO.
74	(92-10,11,12)R	VERMILION	698	664
CONTRACT NO. 70A29				
ILLINOIS FED. AID PROJECT				

FINAL SURVEY NO.	SURVEYED PLOTTED AREAS CHECKED	BY	DATE

ORIGINAL SURVEY NO.	SURVEYED PLOTTED AREAS CHECKED	BY	DATE

MODEL SHEET - RBLEUS150RAA - 09+44.71
 FILE NAME: S:\27\2019\231902000\193-026 DS 1-74 Danville\CADD\CADD Sheets\0570A29\sheet\1-74Ramp_A.XSC.dgn



USER NAME =	cadiaz
PLOT SCALE =	0.16666633 1/ in.
PLOT DATE =	3/24/2022

DESIGNED -	
DRAWN -	
CHECKED -	
DATE -	

REVISED -	
REVISED -	
REVISED -	
REVISED -	

**STATE OF ILLINOIS
DEPARTMENT OF TRANSPORTATION**

**INTERSTATE 74 REHABILITATION
CROSS SECTIONS - MLK RAMP A**

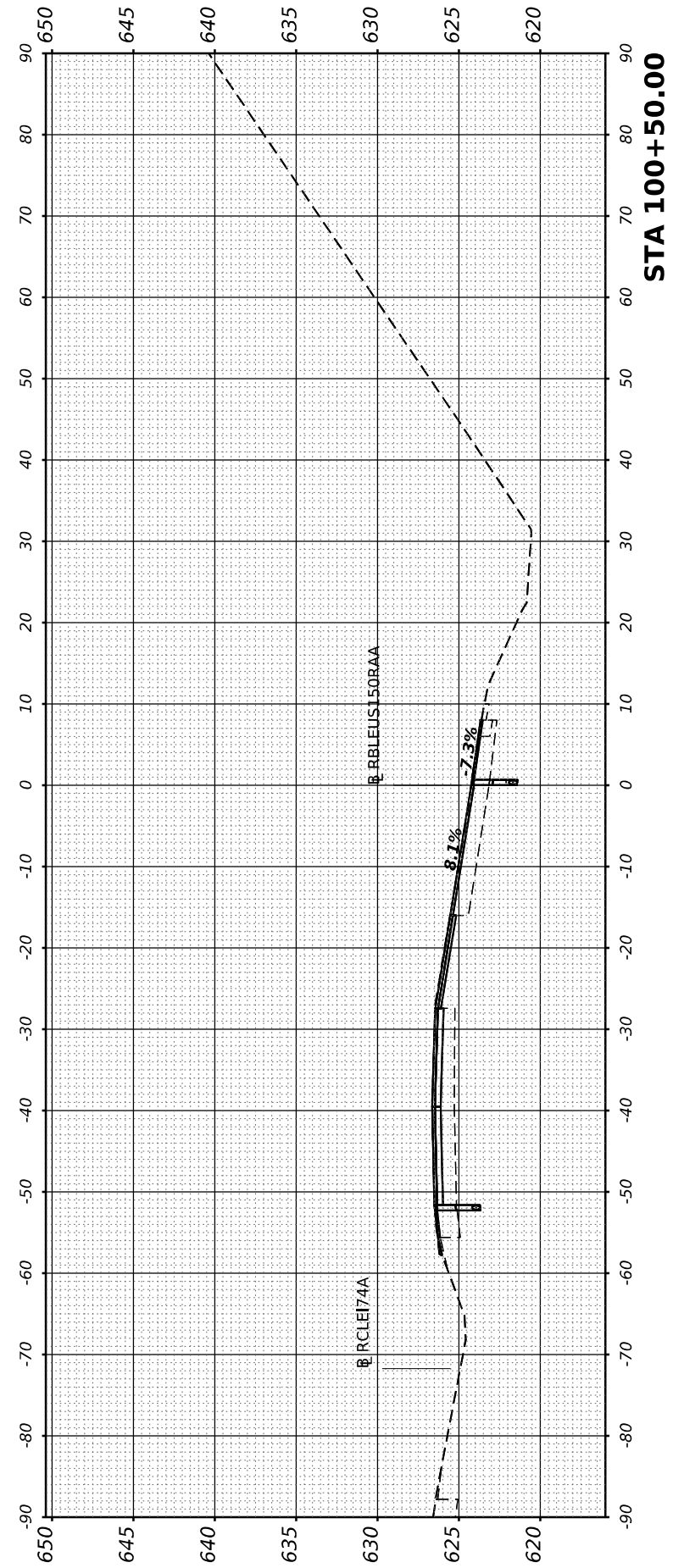
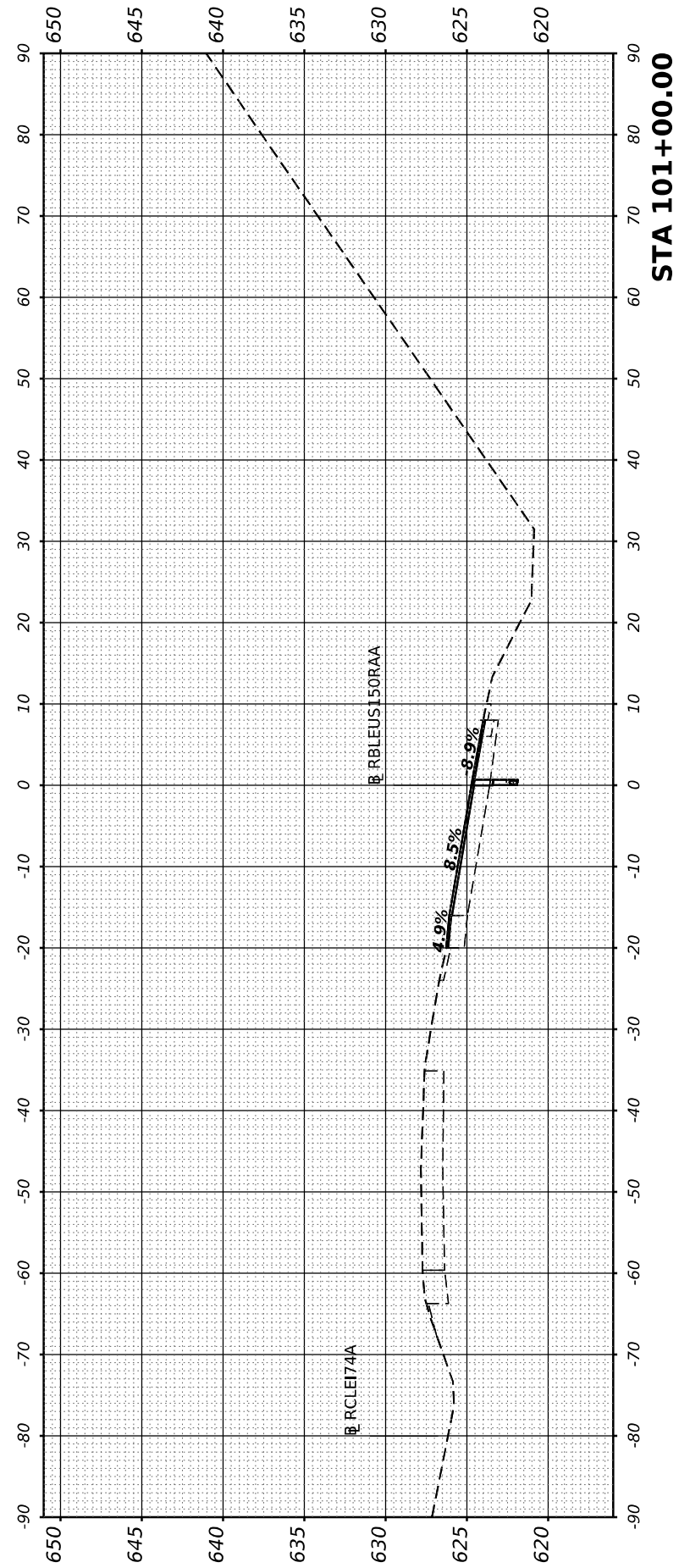
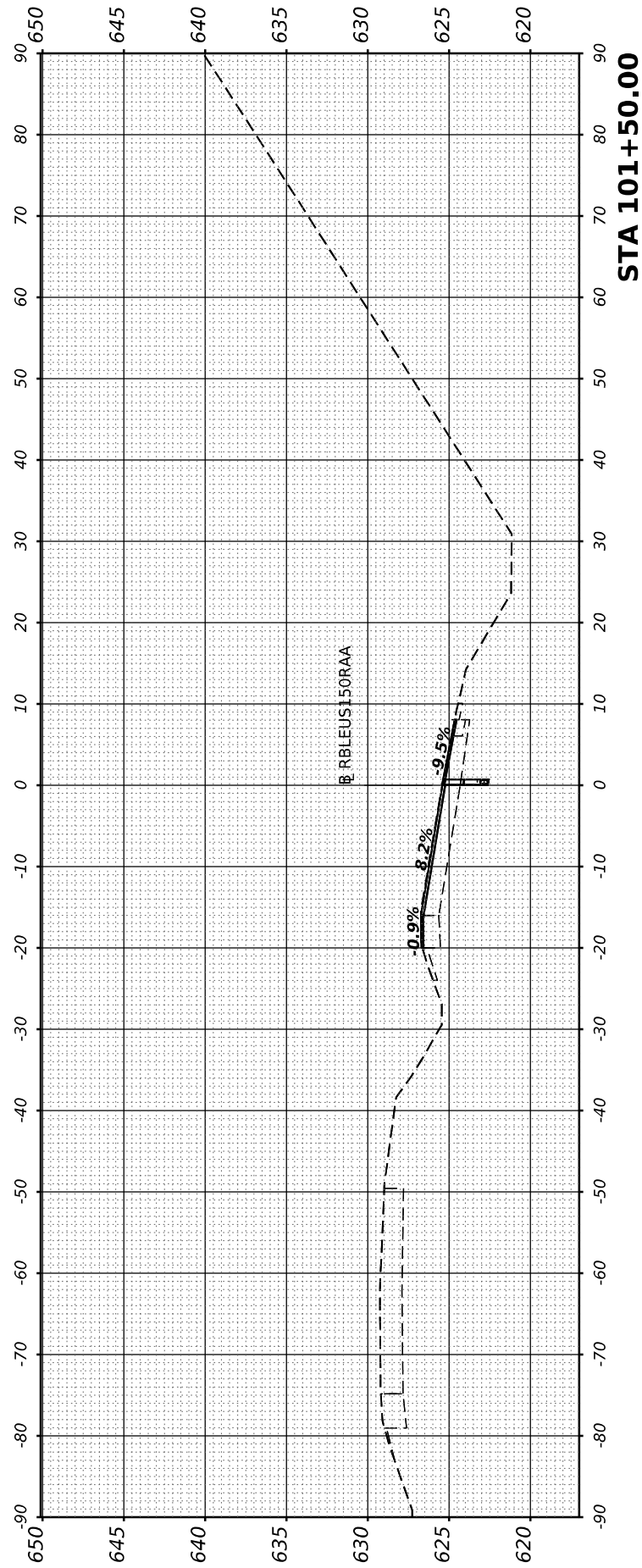
SCALE: SHEET 1 OF 9 SHEETS STA.

F.A.I. RTE.	SECTION	COUNTY	TOTAL SHEETS	SHEET NO.
74	(92-10,11,12)R	VERMILION	698	665
CONTRACT NO. 70A29				
ILLINOIS FED. AID PROJECT				

FINAL SURVEY NO.	SURVEYED PLOTTED TEMPLATE AREAS CHECKED	BY	DATE

ORIGINAL SURVEY NO.	SURVEYED PLOTTED TEMPLATE AREAS CHECKED	BY	DATE

MODEL SHEET - RBLEU150RAA - 100+50.00
 FILE NAME: S:\27\2019\231902000\193-526 DS 1-74 Danville\CADD\CADD Sheets\03702929shch1.k&Ramp_A.XSC.dgn



USER NAME	= cadiaz
PLOT SCALE	= 0.16666633 1/In.
PLOT DATE	= 3/24/2022

DESIGNED	-
DRAWN	-
CHECKED	-
DATE	-

REVISED	-
REVISED	-
REVISED	-
REVISED	-

**STATE OF ILLINOIS
DEPARTMENT OF TRANSPORTATION**

**INTERSTATE 74 REHABILITATION
CROSS SECTIONS - MLK RAMP A**

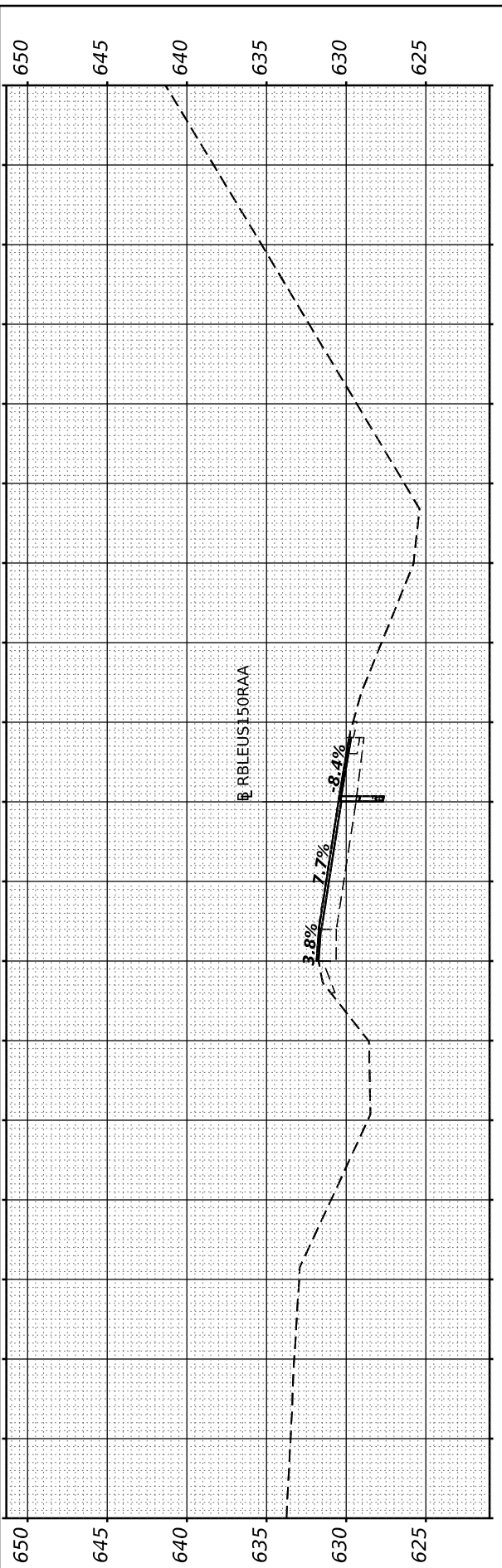
SCALE: SHEET 2 OF 9 SHEETS STA.

F.A.I. RTE.	SECTION	COUNTY	TOTAL SHEETS	SHEET NO.
74	(92-10,11,12)R	VERMILION	698	666
CONTRACT NO. 70A29			ILLINOIS FED. AID PROJECT	

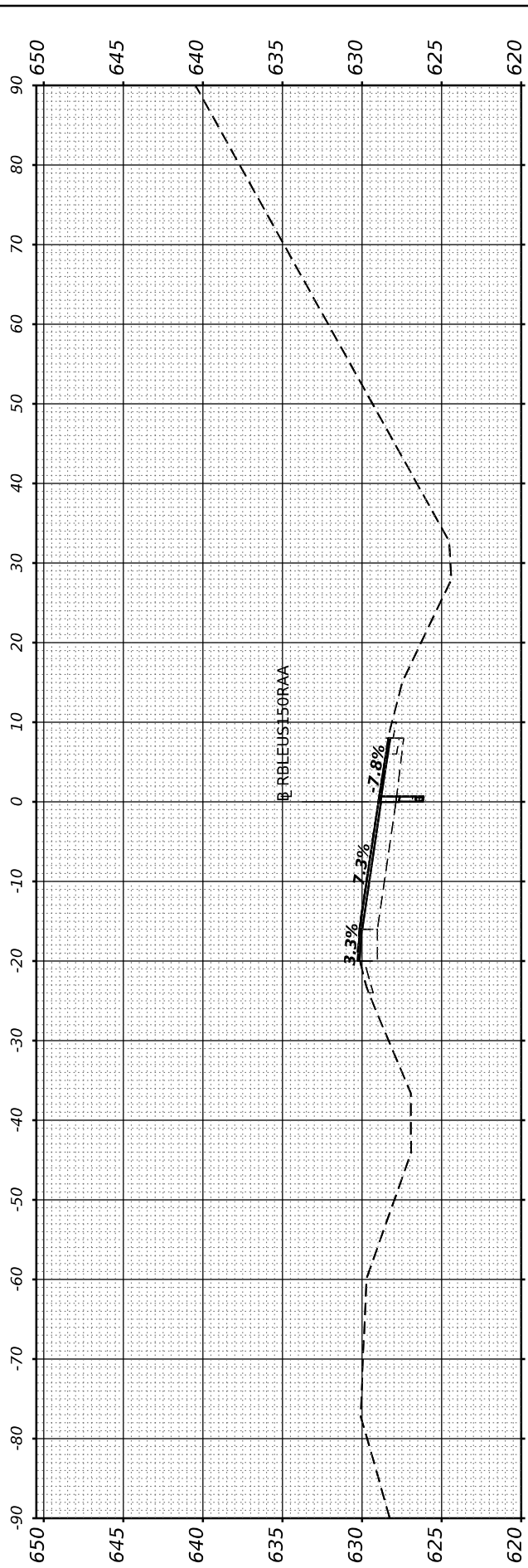
FINAL SURVEY	SURVEYED	BY	DATE
NOTE BOOK	PLOTTED		
AREAS	TEMPLATE		
NO.	CHECKED		

ORIGINAL SURVEY	SURVEYED	BY	DATE
NOTE BOOK	PLOTTED		
AREAS	TEMPLATE		
NO.	CHECKED		

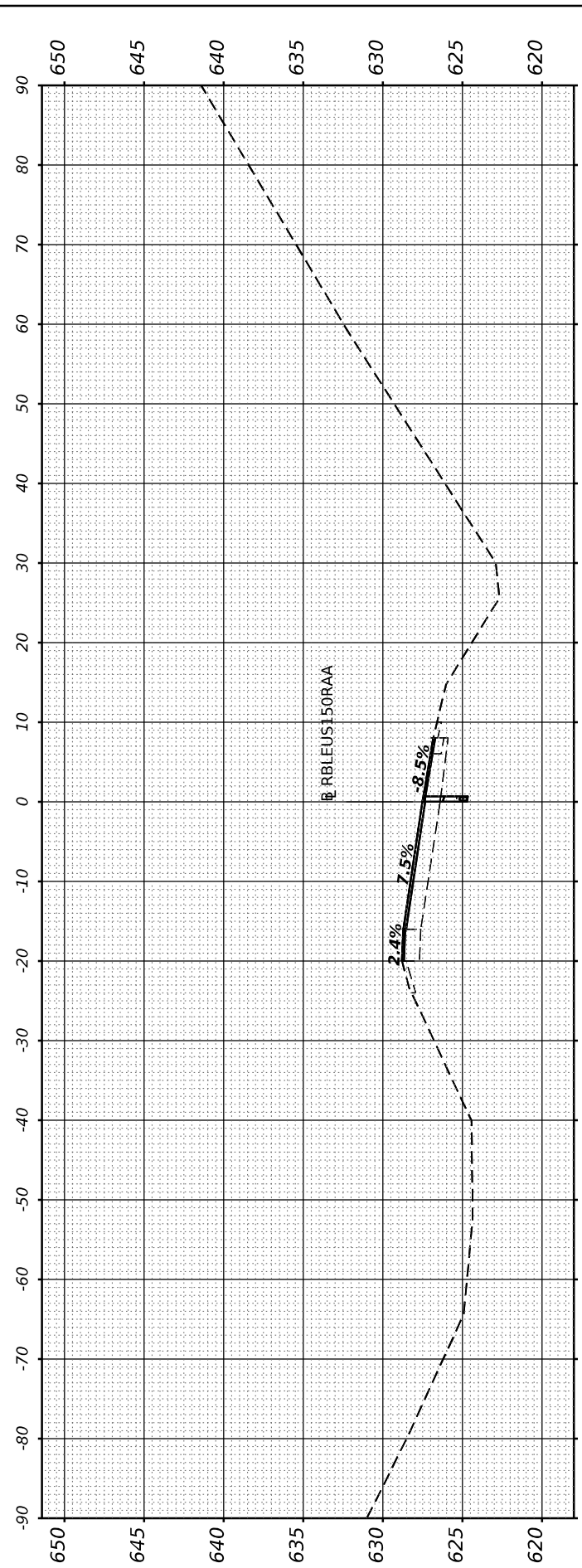
MODEL SHEET - RBLEU150RAA STA 102+00.00
 FILE NAME: S:\2701931\92\9200 (13)-5-26 (5)P1.dwg
 No. 1 Danville, CA
 3/24/2022



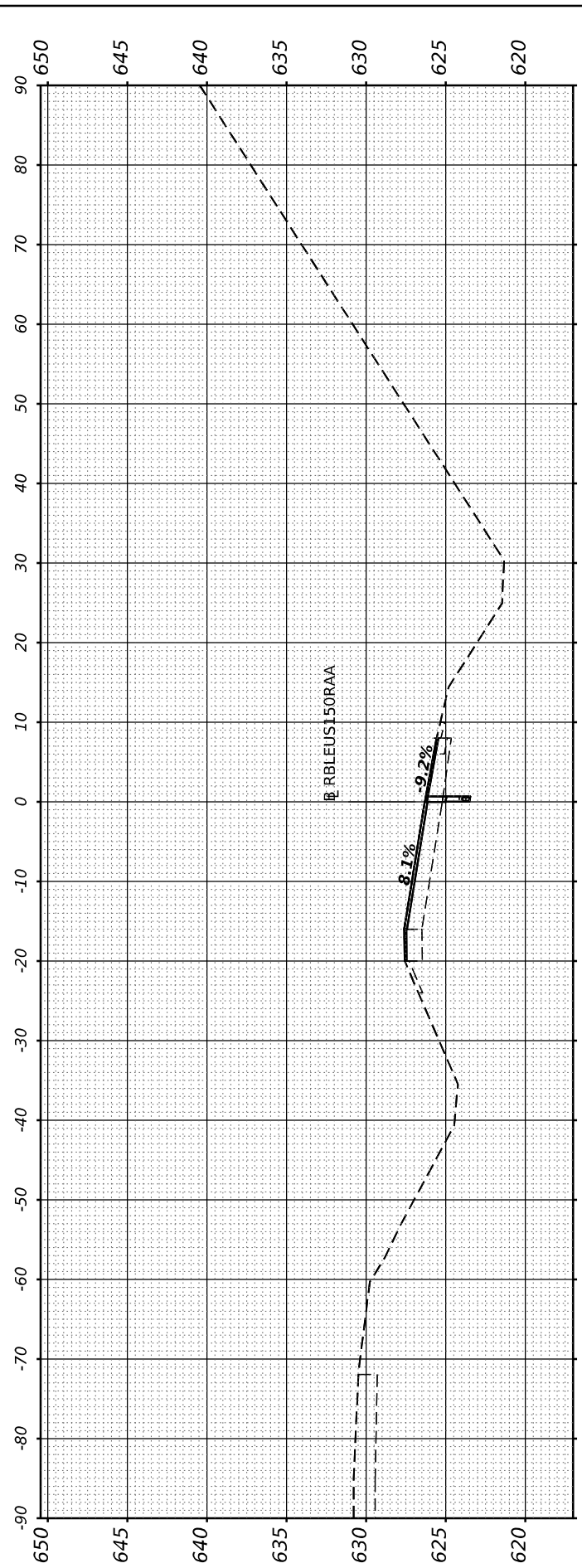
STA 103+50.00



STA 103+00.00



STA 102+50.00



STA 102+00.00



USER NAME	= cadiaz
PLOT SCALE	= 0.16666633 1/ in.
PLOT DATE	= 3/24/2022

DESIGNED	-
DRAWN	-
CHECKED	-
DATE	-

REVISED	-
REVISED	-
REVISED	-
REVISED	-

STATE OF ILLINOIS
DEPARTMENT OF TRANSPORTATION

INTERSTATE 74 REHABILITATION
CROSS SECTIONS - MLK RAMP A

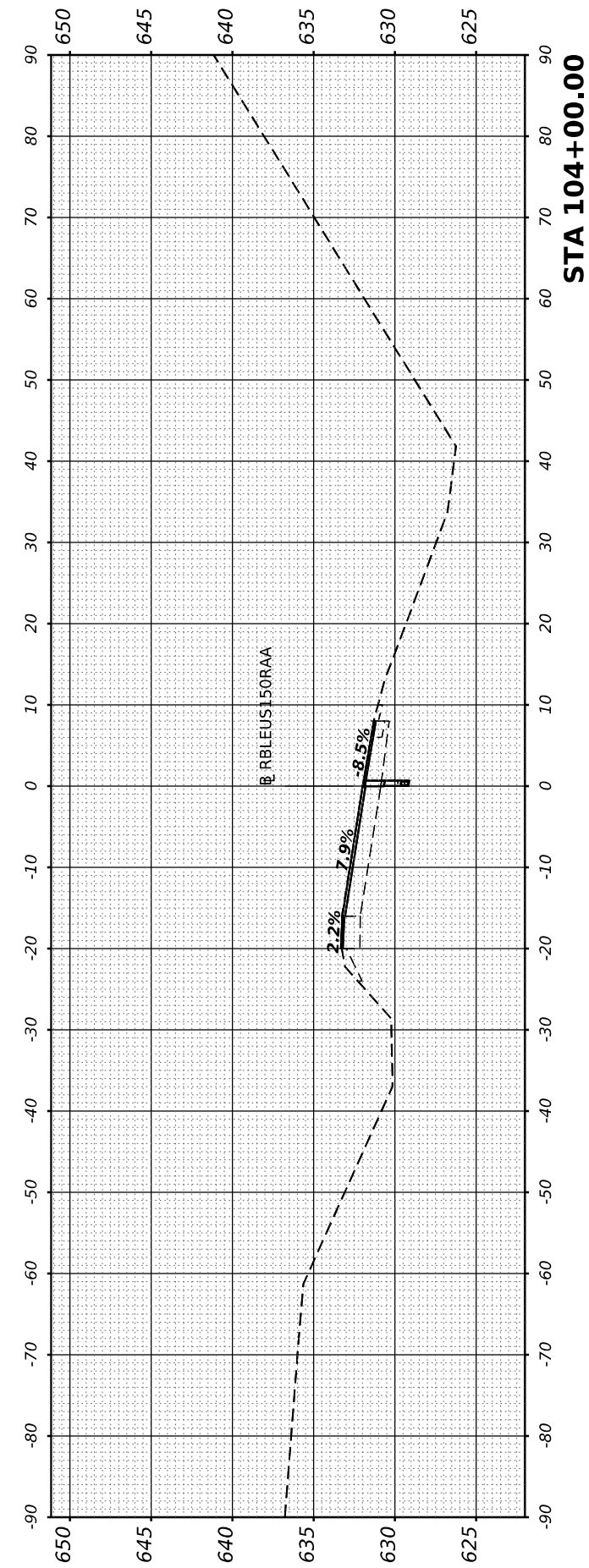
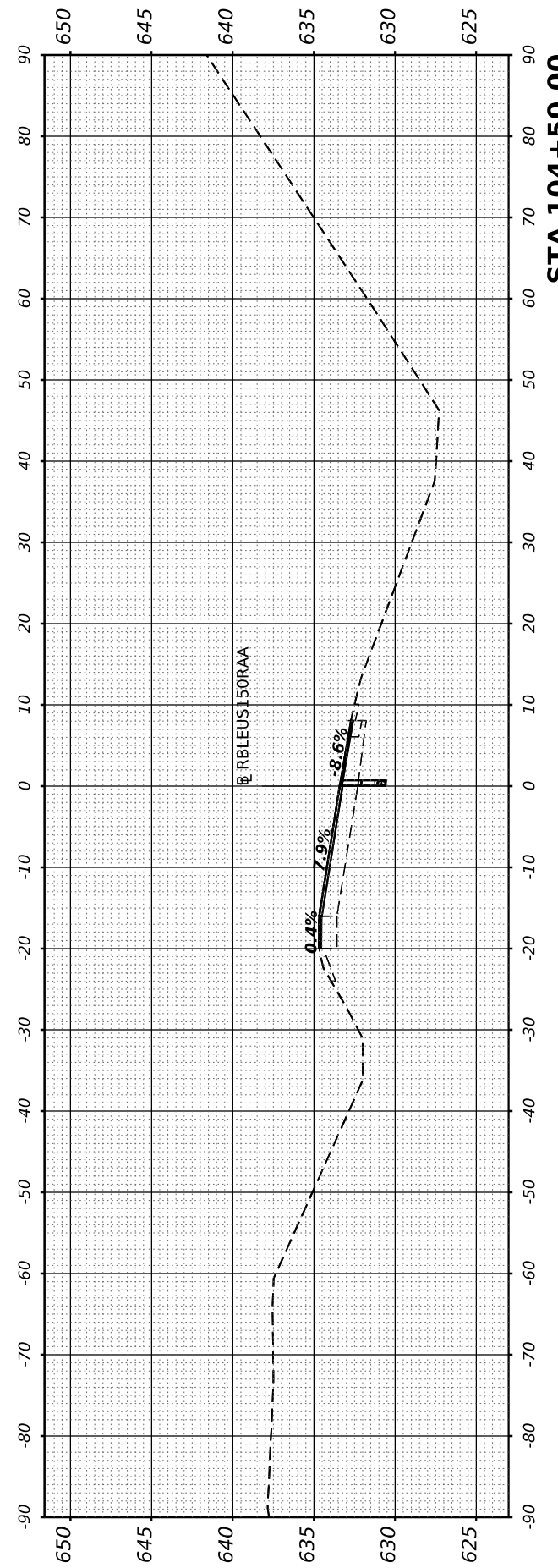
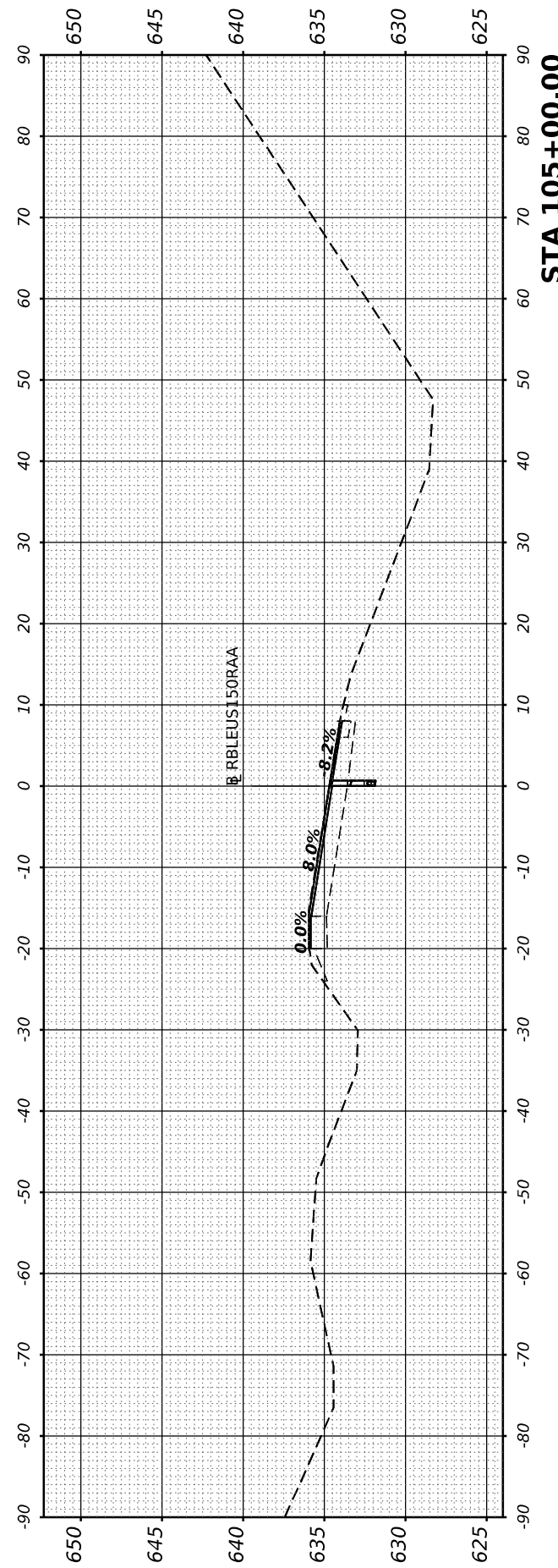
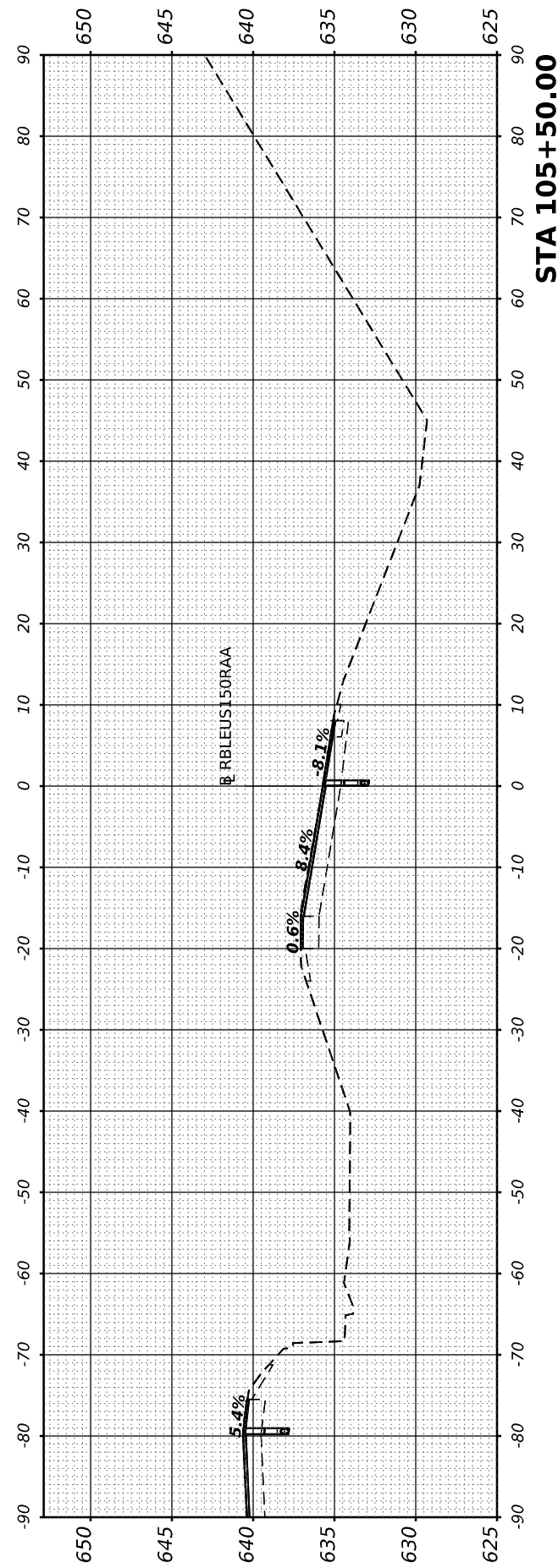
SCALE: SHEET 3 OF 9 SHEETS STA.

F.A.I. RTE.	SECTION	COUNTY	TOTAL SHEETS	SHEET NO.
74	(92-10,11,12)R	VERMILION	698	667
CONTRACT NO. 70A29				
ILLINOIS FED. AID PROJECT				

FINAL SURVEY NO.	SURVEYED PLOTTED TEMPLATE AREAS CHECKED	BY	DATE

ORIGINAL SURVEY NO.	SURVEYED PLOTTED TEMPLATE AREAS CHECKED	BY	DATE

MODEL SHEET - RBLEUS150RAA - 104+00.00
 FILE NAME: S:\27\2019\231920200 (13-5-26 DS 1-74 Danville)\CADD\CADD Sheets\05704292sh-hk-L&Ramp_A\SC.dgn



USER NAME = cadiaz
PLOT SCALE = 0.16666633 1/ in.
PLOT DATE = 3/24/2022

DESIGNED -
DRAWN -
CHECKED -
DATE -

REVISED -
REVISED -
REVISED -
REVISED -

**STATE OF ILLINOIS
DEPARTMENT OF TRANSPORTATION**

**INTERSTATE 74 REHABILITATION
CROSS SECTIONS - MLK RAMP A**

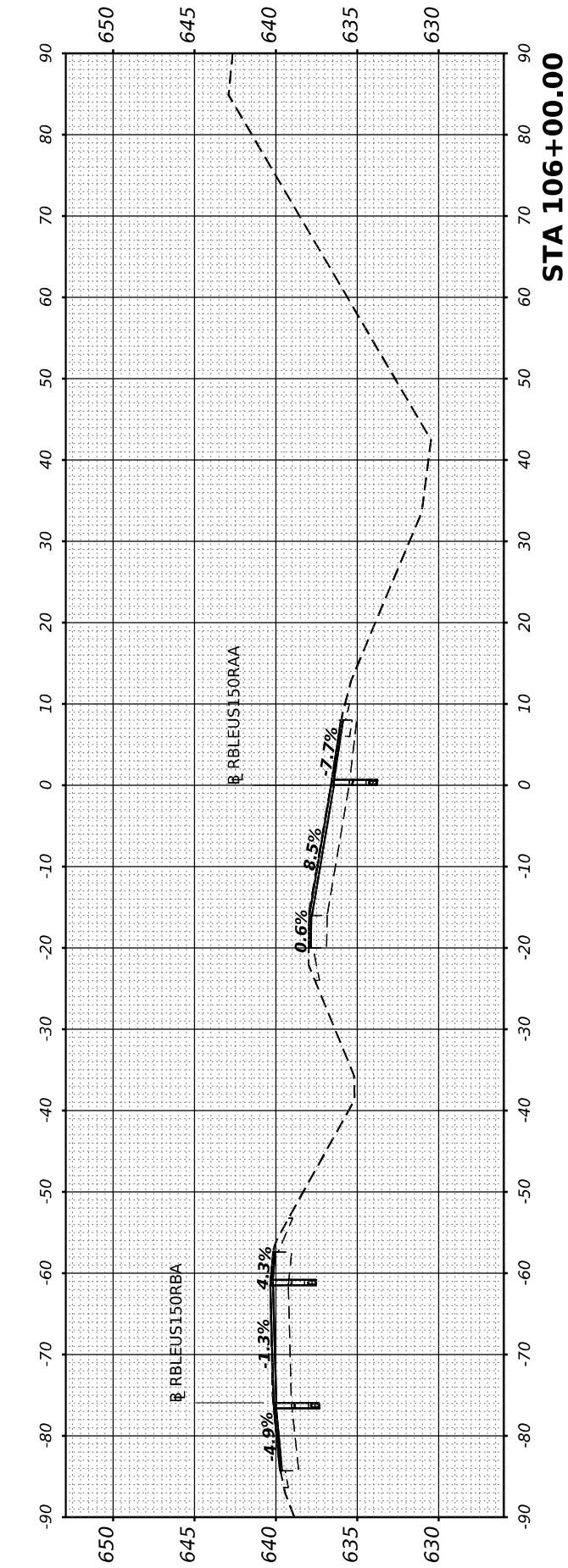
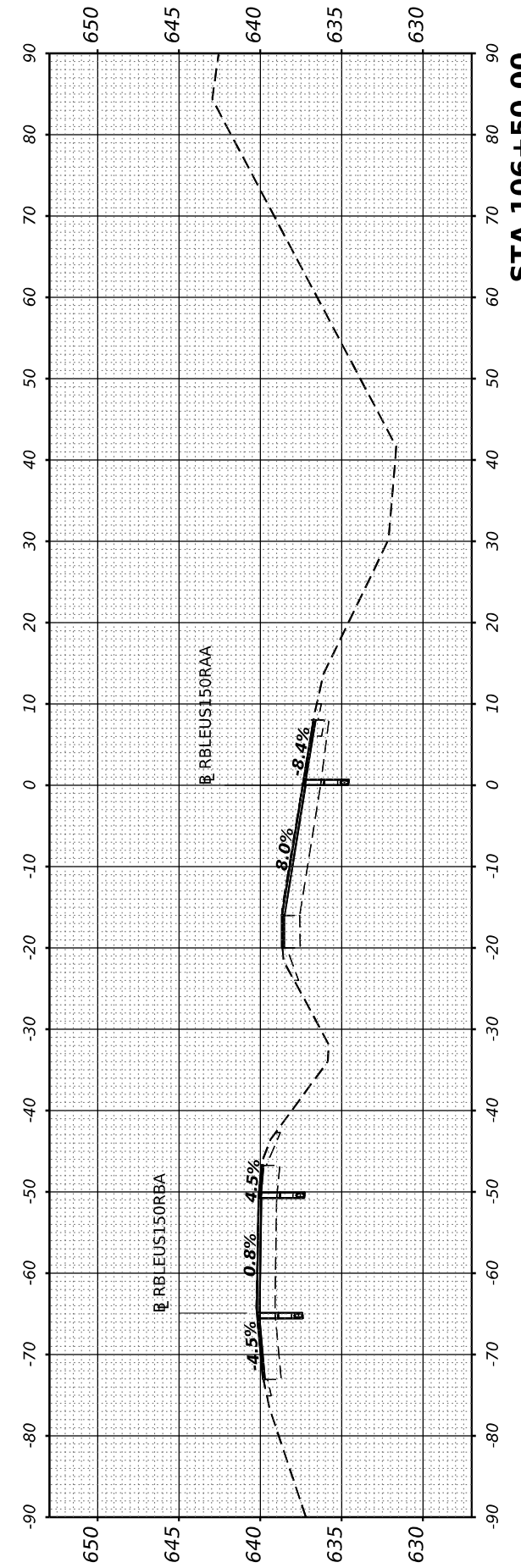
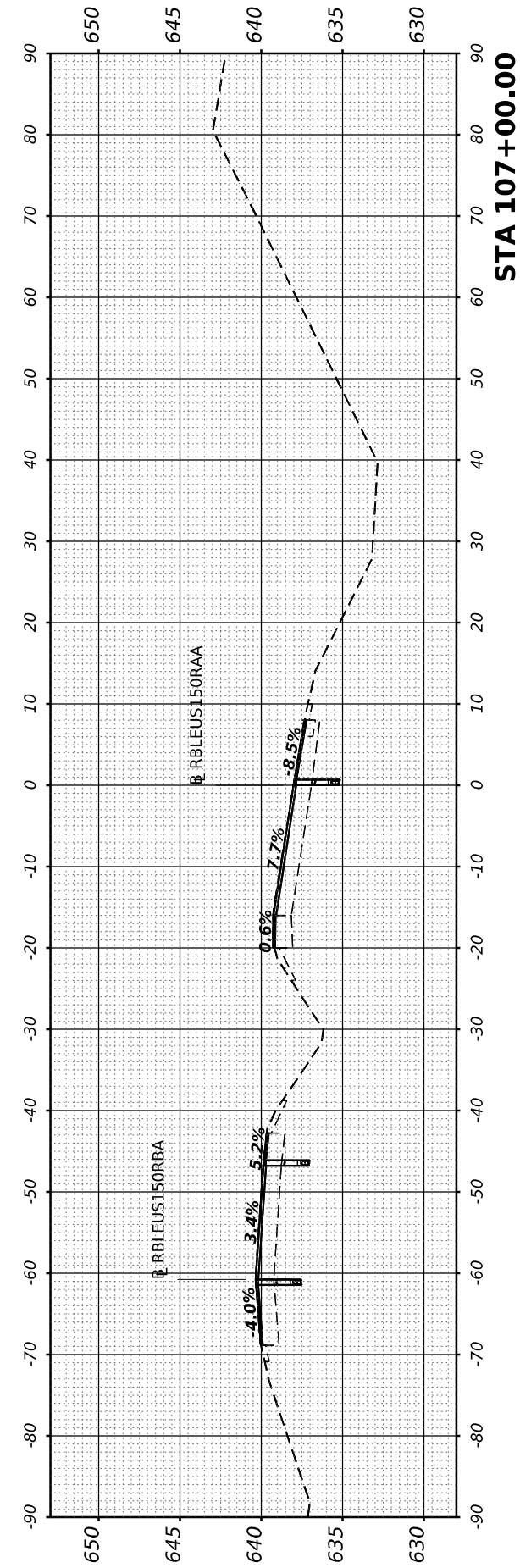
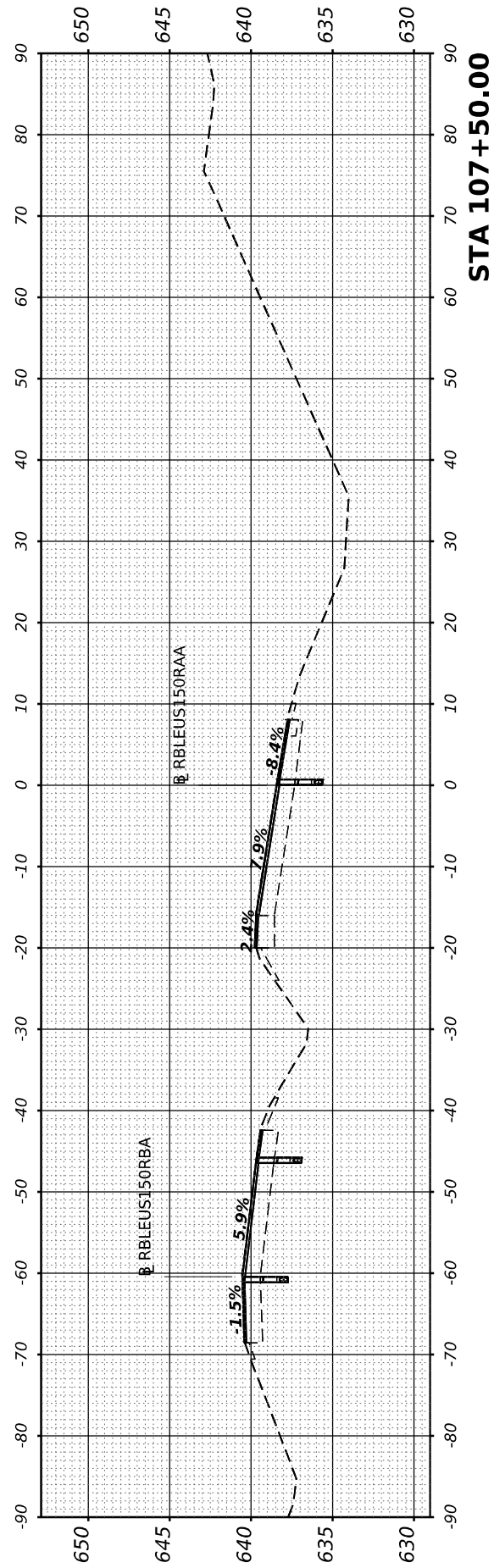
SCALE: SHEET 4 OF 9 SHEETS STA.

F.A.I. RTE. 74	SECTION (92-10,11,12)R	COUNTY VERMILION	TOTAL SHEETS 698	SHEET NO. 668
			CONTRACT NO. 70A29	
ILLINOIS FED. AID PROJECT				

FINAL SURVEY NO.	SURVEYED PLOTTED AREAS CHECKED	BY	DATE

ORIGINAL SURVEY NO.	SURVEYED PLOTTED AREAS CHECKED	BY	DATE

MODEL SHEET - RBLEUS150RAA - 106+00.00
 FILE NAME: S:\27\2019\231920200 (13)-526 DS 1-74 Danville\CADD\CADD Sheets\5702929sh-hk-LcRamp_A-XSC.dgn



USER NAME	= cadiaz
PLOT SCALE	= 0.16666633 1/ in.
PLOT DATE	= 3/24/2022

DESIGNED	-
DRAWN	-
CHECKED	-
DATE	-

REVISED	-
REVISED	-
REVISED	-
REVISED	-

**STATE OF ILLINOIS
 DEPARTMENT OF TRANSPORTATION**

**INTERSTATE 74 REHABILITATION
 CROSS SECTIONS - MLK RAMP A**

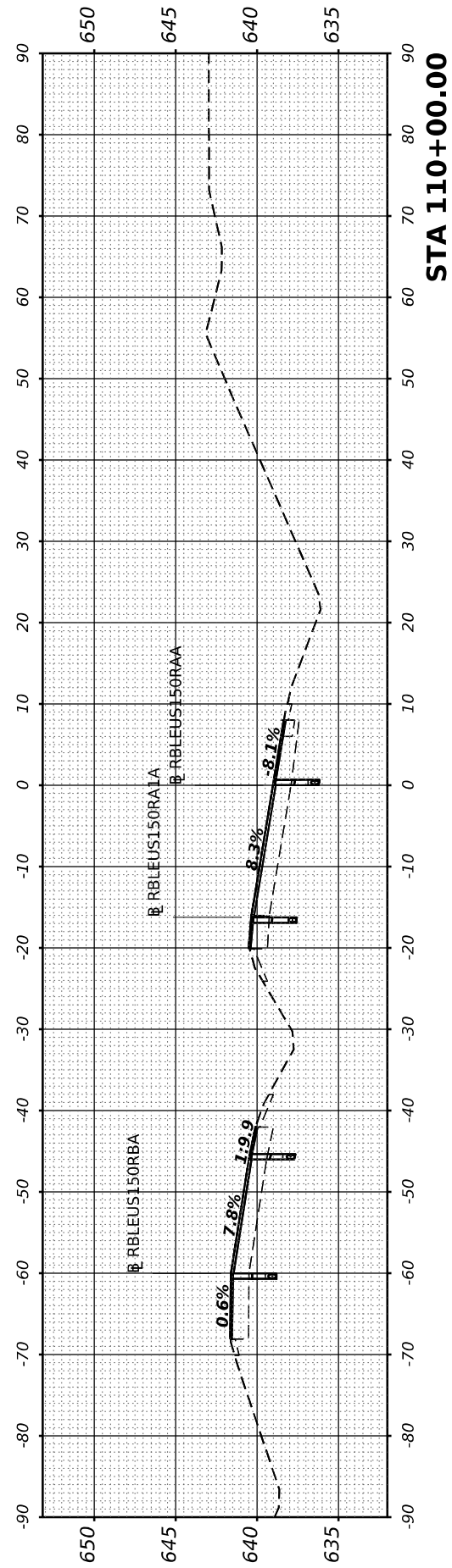
SCALE: SHEET 5 OF 9 SHEETS STA.

F.A.I. RTE.	SECTION	COUNTY	TOTAL SHEETS	SHEET NO.
74	(92-10,11,12)R	VERMILION	698	669
CONTRACT NO. 70A29				
ILLINOIS FED. AID PROJECT				

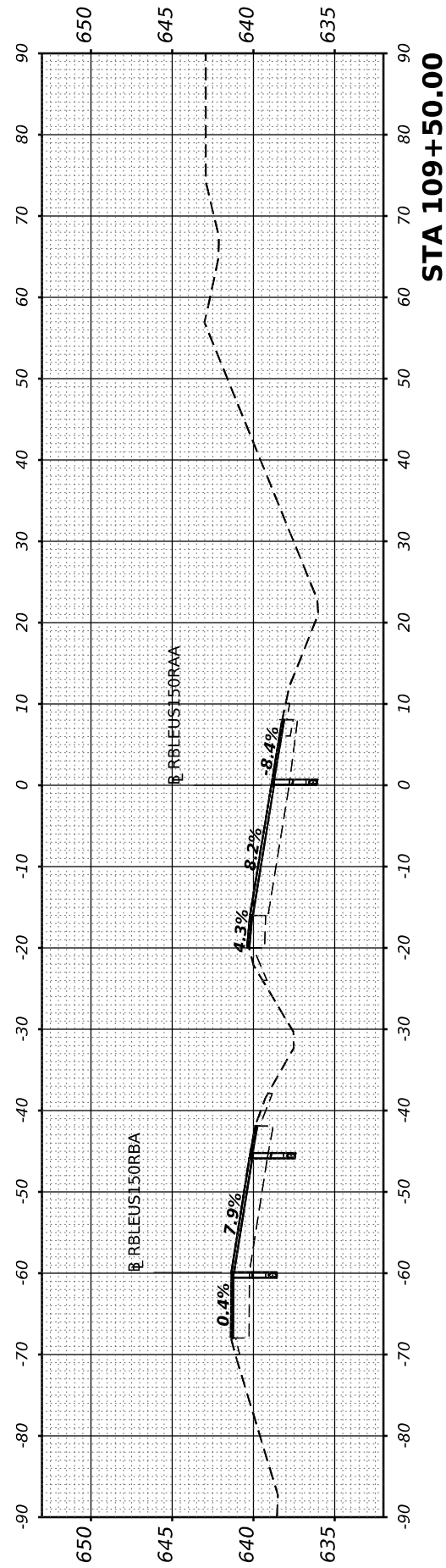
FINAL SURVEY NO.	SURVEYED	BY	DATE
NOTE BOOK	PLOTTED		
AREAS CHECKED	TEMPLATE		
AREAS CHECKED	AREAS CHECKED		

ORIGINAL SURVEY NO.	SURVEYED	BY	DATE
NOTE BOOK	PLOTTED		
AREAS CHECKED	TEMPLATE		
AREAS CHECKED	AREAS CHECKED		

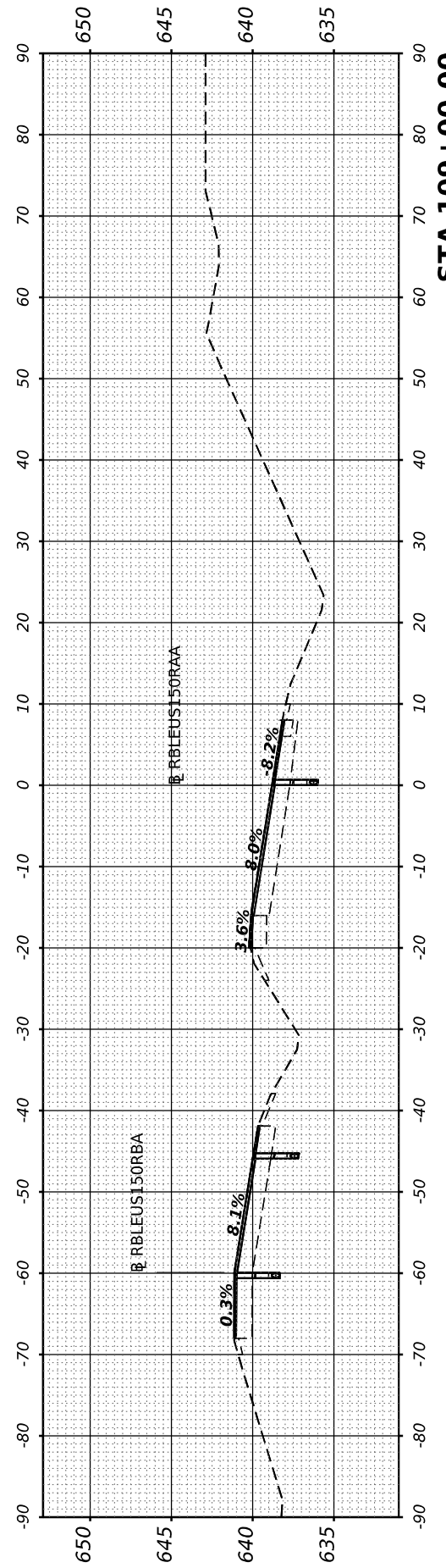
MODEL SHEET - RBLEUS15ORAA - 108+00.00
 FILE NAME: S:\27\2019\231920200\135-526 DS 1-74 Danville\CADD\CADD Sheets\US70A29sh-MLK Ramp_A\SC5.dgn



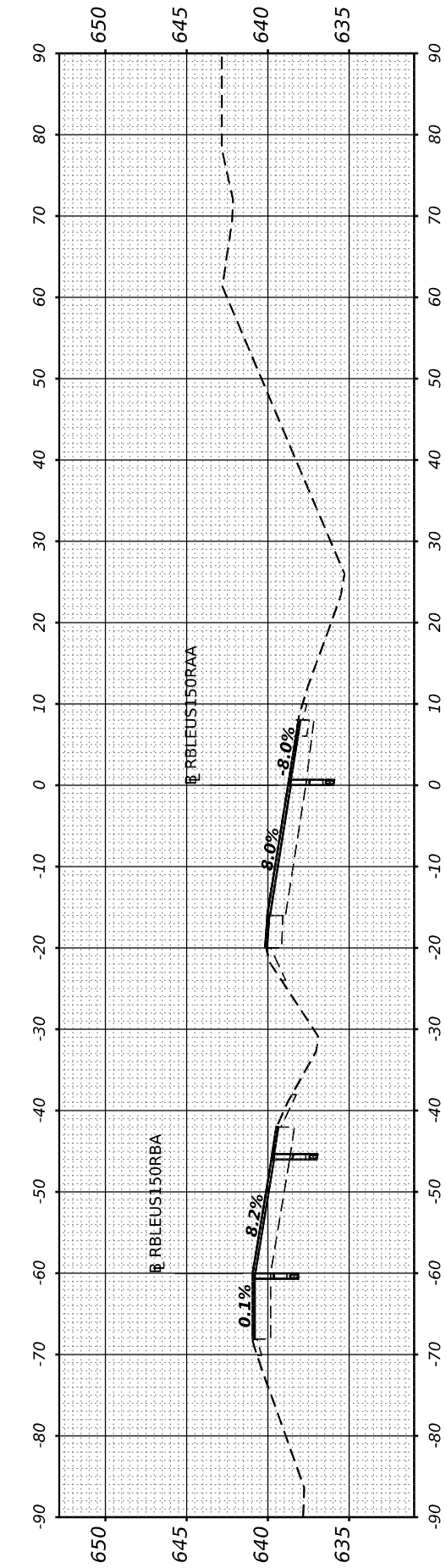
STA 110+00.00



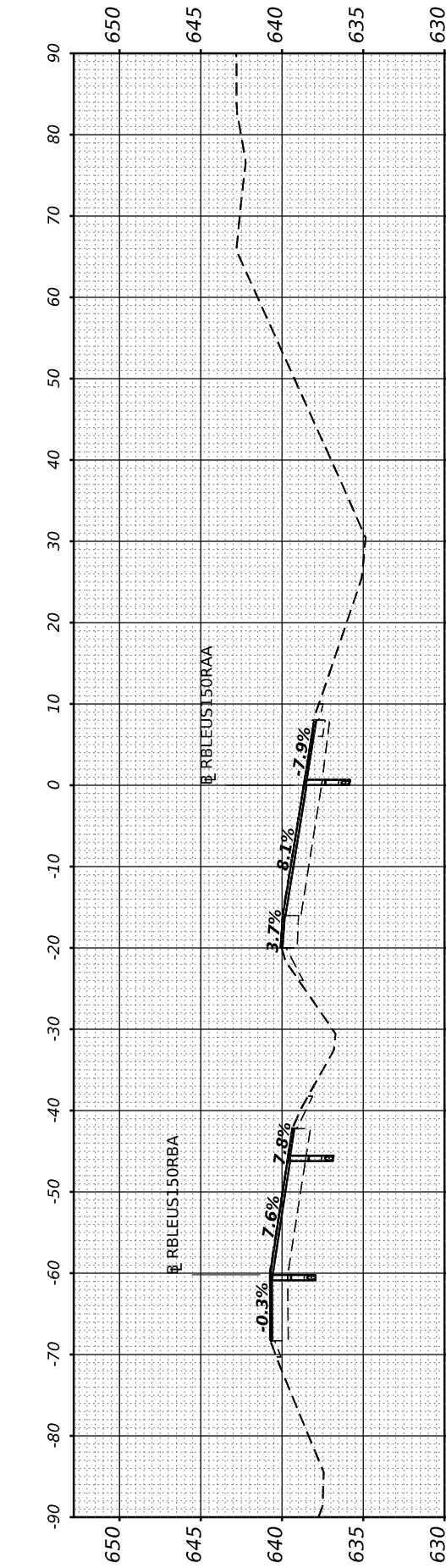
STA 109+50.00



STA 109+00.00



STA 108+50.00



STA 108+00.00



USER NAME = cadiaz
PLOT SCALE = 0.16666633 1/ in.
PLOT DATE = 3/24/2022

DESIGNED -	REVISD -
DRAWN -	REVISD -
CHECKED -	REVISD -
DATE -	REVISD -

STATE OF ILLINOIS
 DEPARTMENT OF TRANSPORTATION

INTERSTATE 74 REHABILITATION
 CROSS SECTIONS - MLK RAMP A

SCALE: SHEET 6 OF 9 SHEETS STA.

F.A.I. RTE.	SECTION	COUNTY	TOTAL SHEETS	SHEET NO.
74	(92-10,11,12)R	VERMILION	698	670
CONTRACT NO. 70A29				
ILLINOIS FED. AID PROJECT				

FINAL SURVEY NO.	SURVEYED BY	DATE
NOTE BOOK	PLOTTED	
AREAS CHECKED	TEMPLATE	
	AREAS CHECKED	

ORIGINAL SURVEY NO.	SURVEYED BY	DATE
NOTE BOOK	PLOTTED	
AREAS CHECKED	TEMPLATE	
	AREAS CHECKED	

MODEL SHEET - RBLEUS150RAA - 110+50.00
 FILE NAME: S:\27\2019\231920200 (13-5-26 DS 1-74 Danville)\CAD\CADD Sheets\150RAA\150RAA.dgn



USER NAME	= cadiaz
DESIGNED	-
DRAWN	-
PLLOT SCALE	= 0.16666633 1/16 in.
CHECKED	-
DATE	= 3/24/2022

DESIGNED	-
DRAWN	-
CHECKED	-
DATE	-

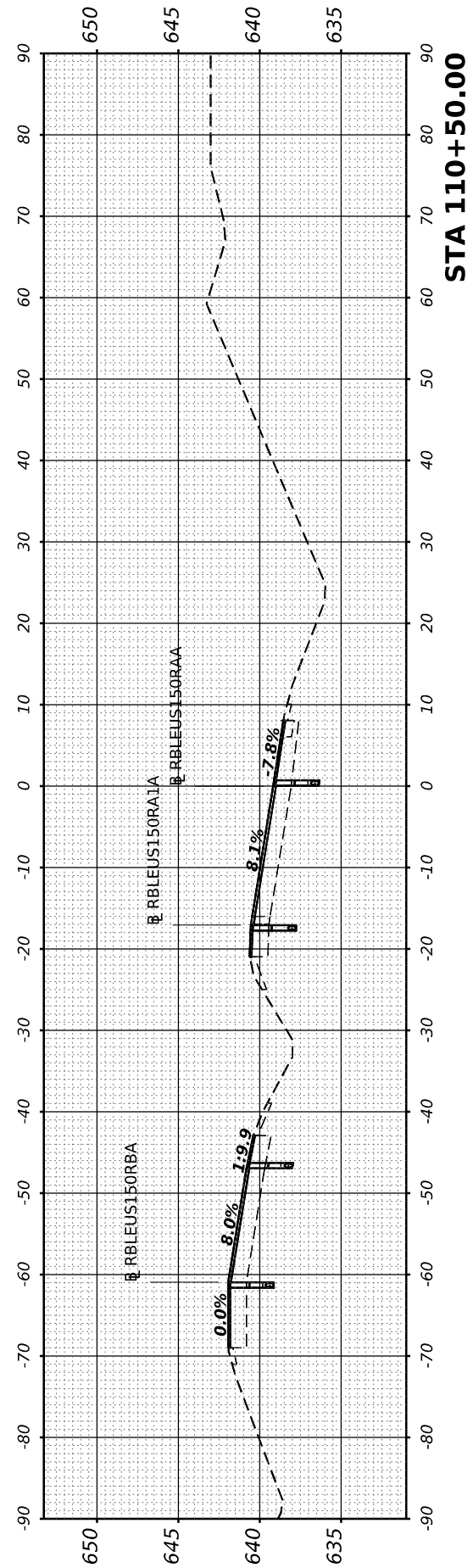
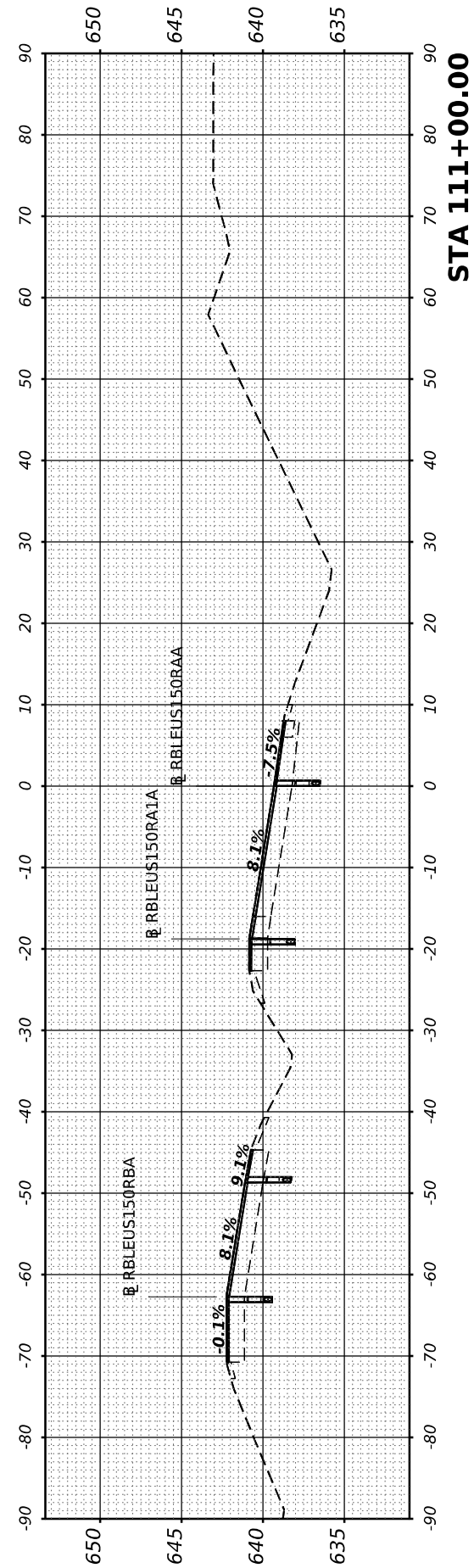
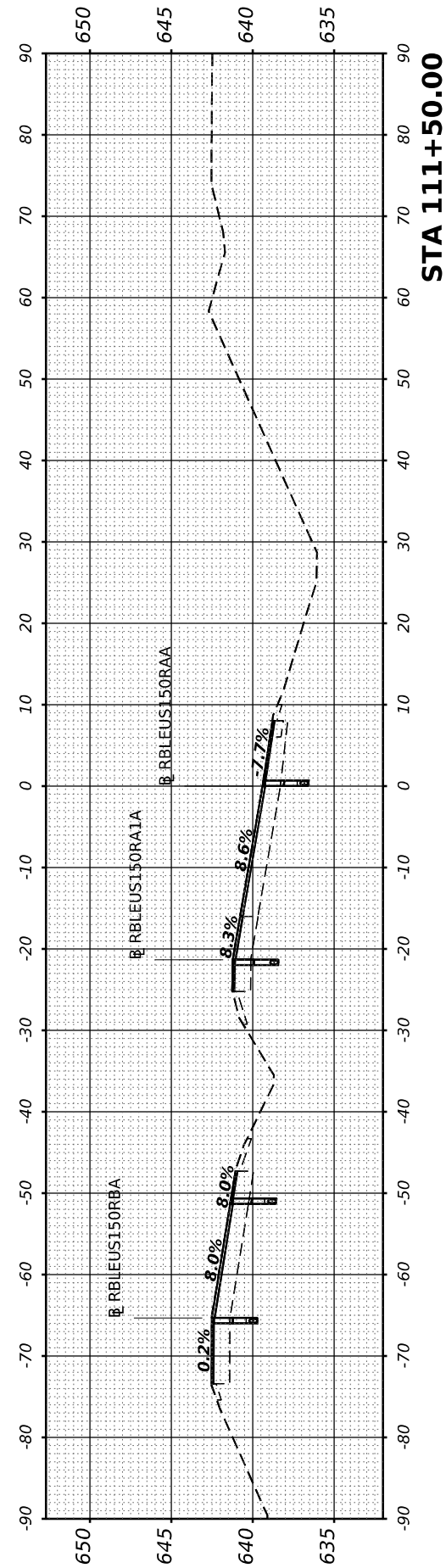
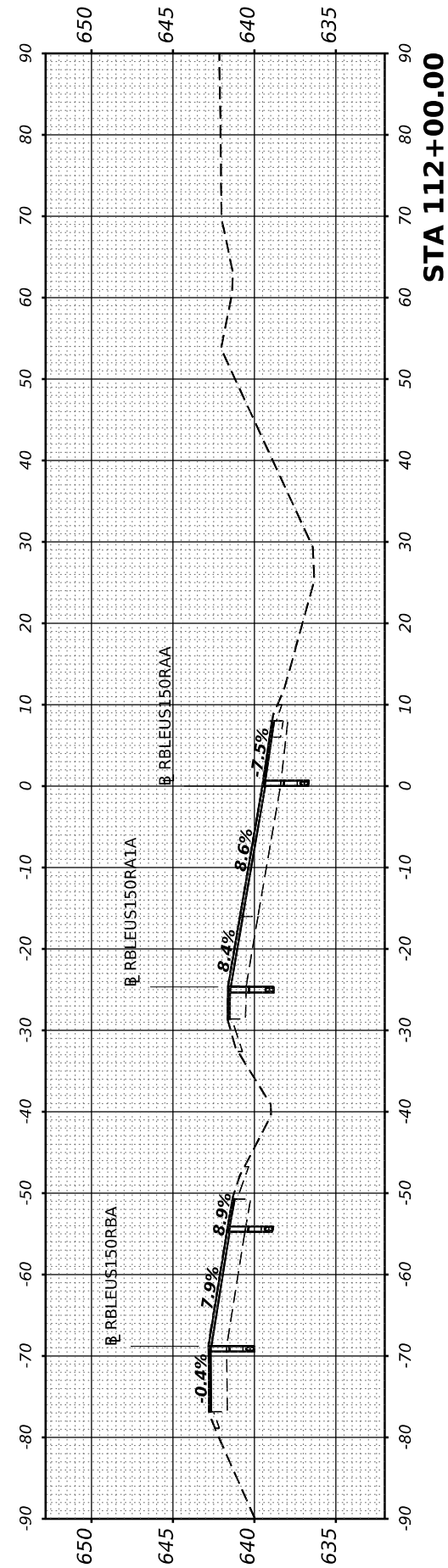
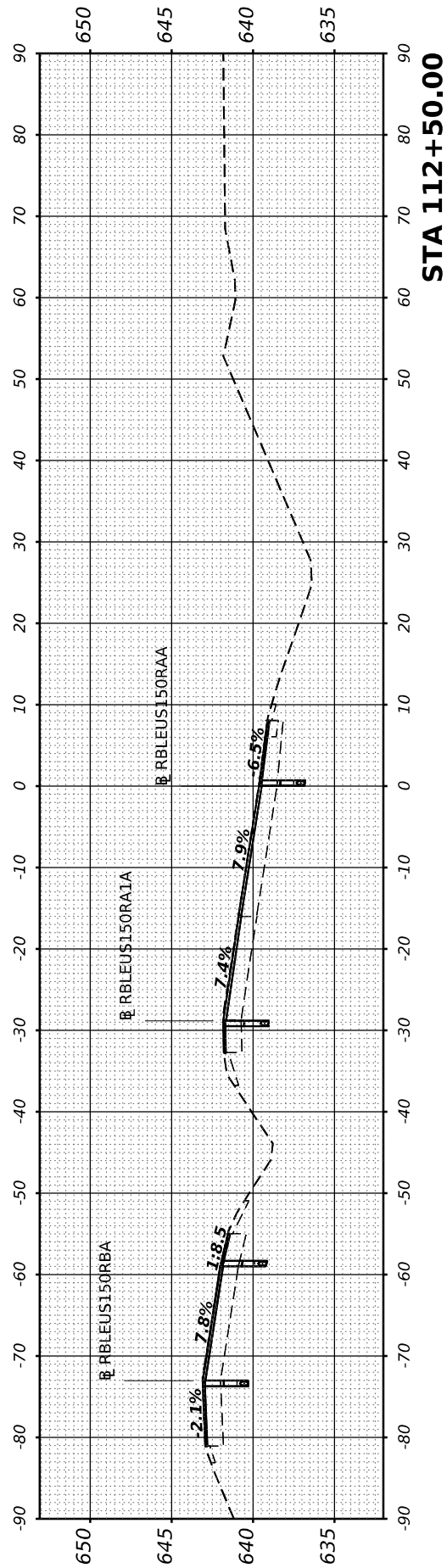
REVISED	-
REVISED	-
REVISED	-
REVISED	-

**STATE OF ILLINOIS
 DEPARTMENT OF TRANSPORTATION**

**INTERSTATE 74 REHABILITATION
 CROSS SECTIONS - MLK RAMP A**

SCALE: SHEET 7 OF 9 SHEETS STA.

F.A.I. RTE.	SECTION	COUNTY	TOTAL SHEETS	SHEET NO.
74	(92-10.11,12)R	VERMILION	698	671
CONTRACT NO. 70A29				
ILLINOIS FED. AID PROJECT				



FINAL SURVEY NO.	SURVEYED PLOTTED TEMPLATE AREAS CHECKED	BY	DATE

ORIGINAL SURVEY NO.	SURVEYED PLOTTED TEMPLATE AREAS CHECKED	BY	DATE

MODEL SHEET - RBLEUS15ORBA - 091 +50.00
 FILE NAME: S:\27\2019\231902000\193-526 DS 1-74 Danville\CADD\CADD Sheets\05704292sh-c1-k-ramp B-VSC.dgn



USER NAME	= cadiaz
DESIGNED	-
DRAWN	-
REVISIONS	-
CHECKED	-
DATE	-
PLOT SCALE	= 0.16666633 1/ in.
PLOT DATE	= 3/24/2022

DESIGNED	-
DRAWN	-
REVISIONS	-
CHECKED	-
DATE	-

REVISIONS	-
REVISIONS	-
REVISIONS	-
REVISIONS	-

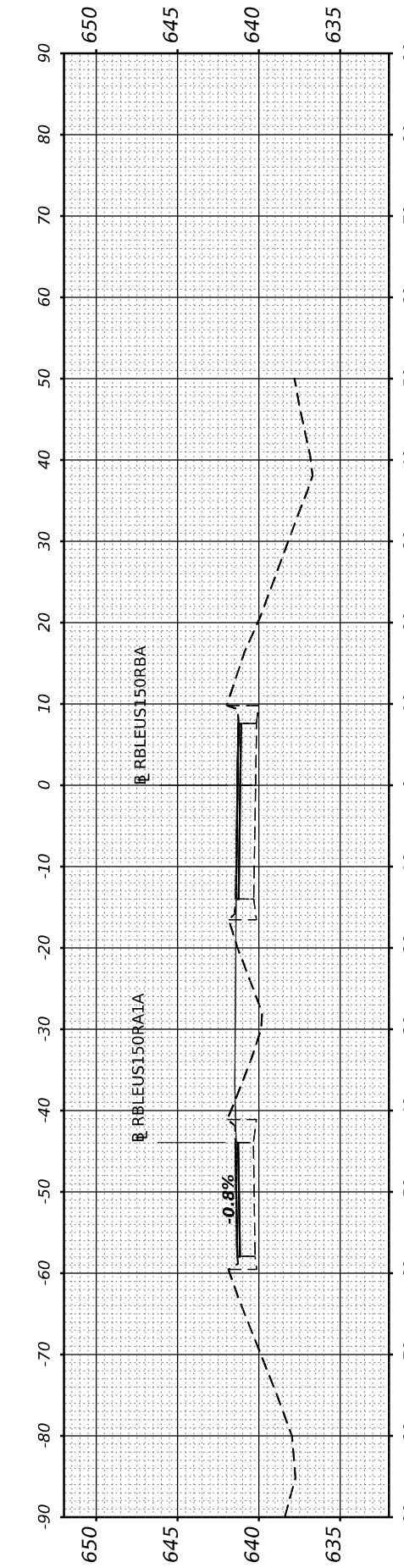
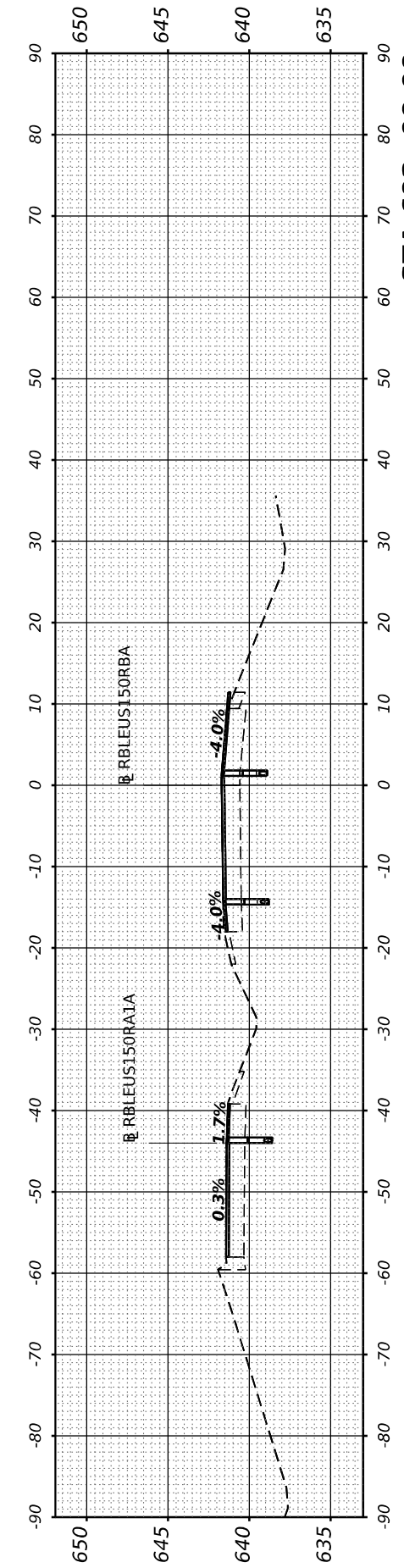
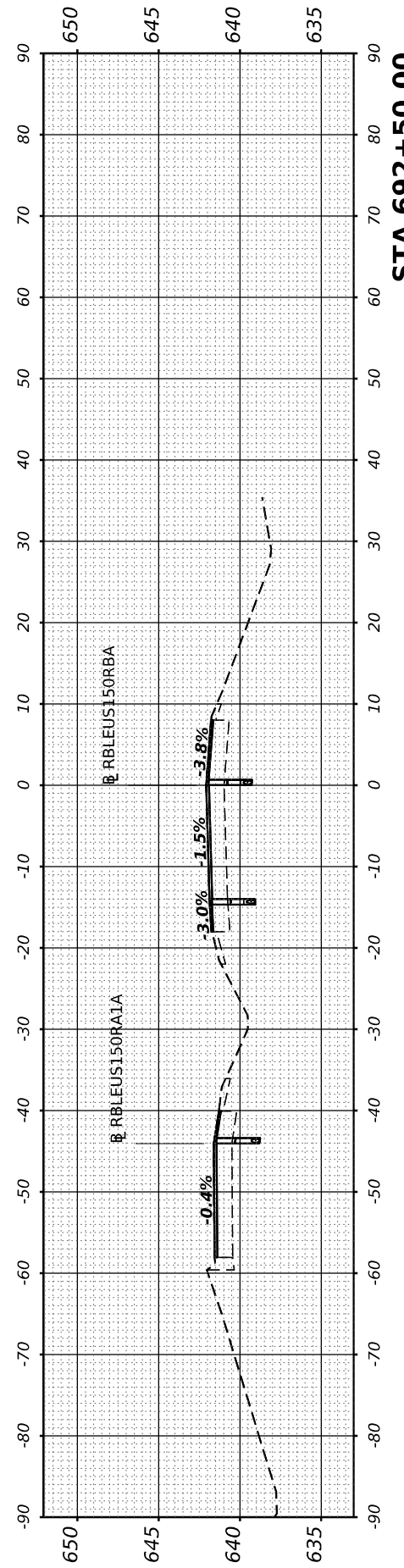
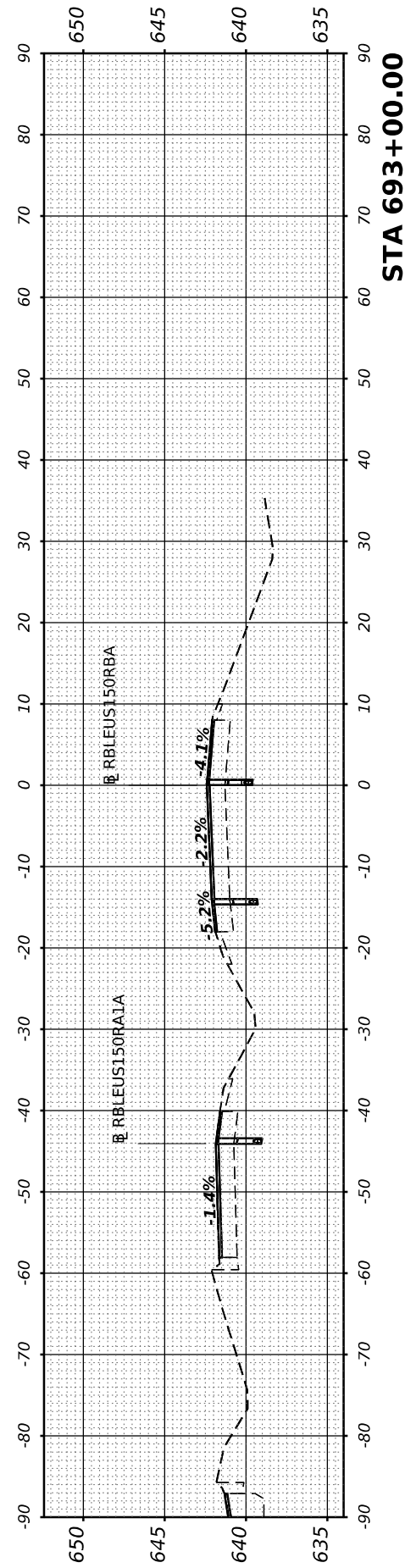
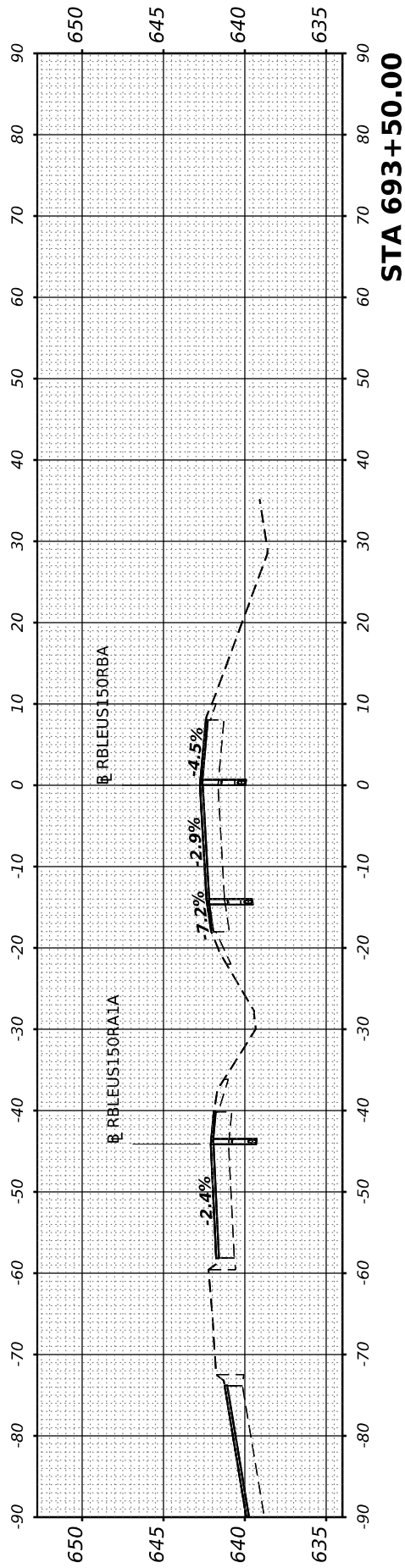
**STATE OF ILLINOIS
DEPARTMENT OF TRANSPORTATION**

SCALE:

**INTERSTATE 74 REHABILITATION
CROSS SECTIONS - MLK RAMP B**

SHEET 1 OF 10 SHEETS STA.

F.A.I. RTE.	SECTION	COUNTY	TOTAL SHEETS	SHEET NO.
74	(92-10,11,12)R	VERMILION	698	674
CONTRACT NO. 70A29				
ILLINOIS FED. AID PROJECT				



FINAL SURVEY NO.	SURVEYED PLOTTED AREAS CHECKED	BY	DATE
NOTE BOOK	TEMPLATE		
	AREAS CHECKED		
	AREAS CHECKED		

ORIGINAL SURVEY NO.	SURVEYED PLOTTED AREAS CHECKED	BY	DATE
NOTE BOOK	TEMPLATE		
	AREAS CHECKED		
	AREAS CHECKED		

MODEL SHEET - RBLEUS150RBA - 094+00.00
 FILE NAME: S:\27\2019\231920200 (13-5-26 DS 1-74 Danville)\CADD\CADD Sheets\US70A29\sheet-MLK Ramp B-VSC.dgn



USER NAME = cadiaz
 DESIGNED -
 DRAWN -
 CHECKED -
 DATE - 3/24/2022

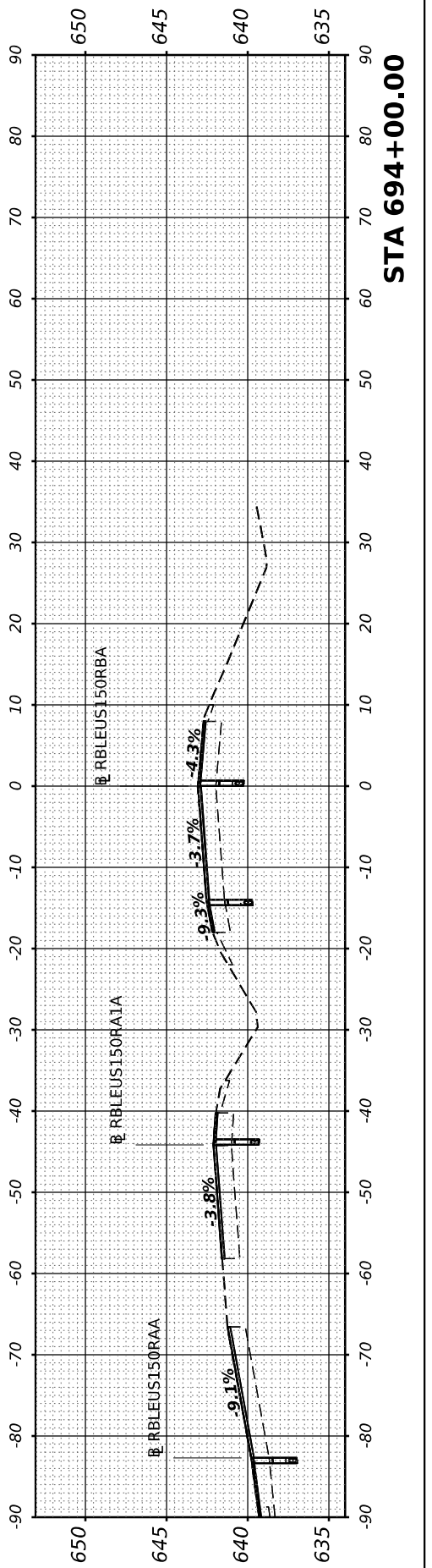
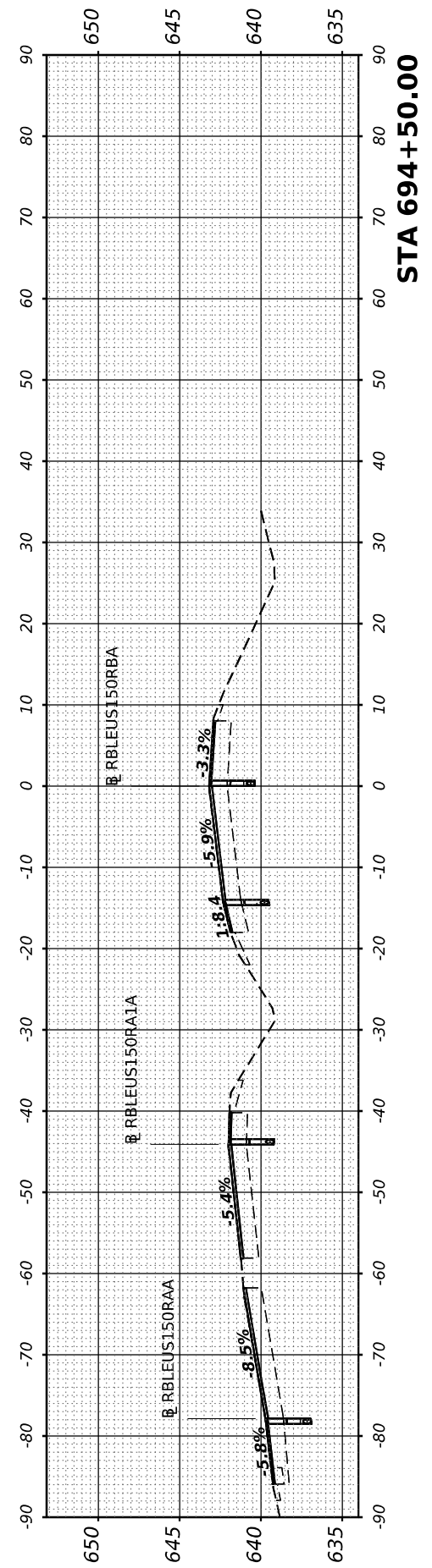
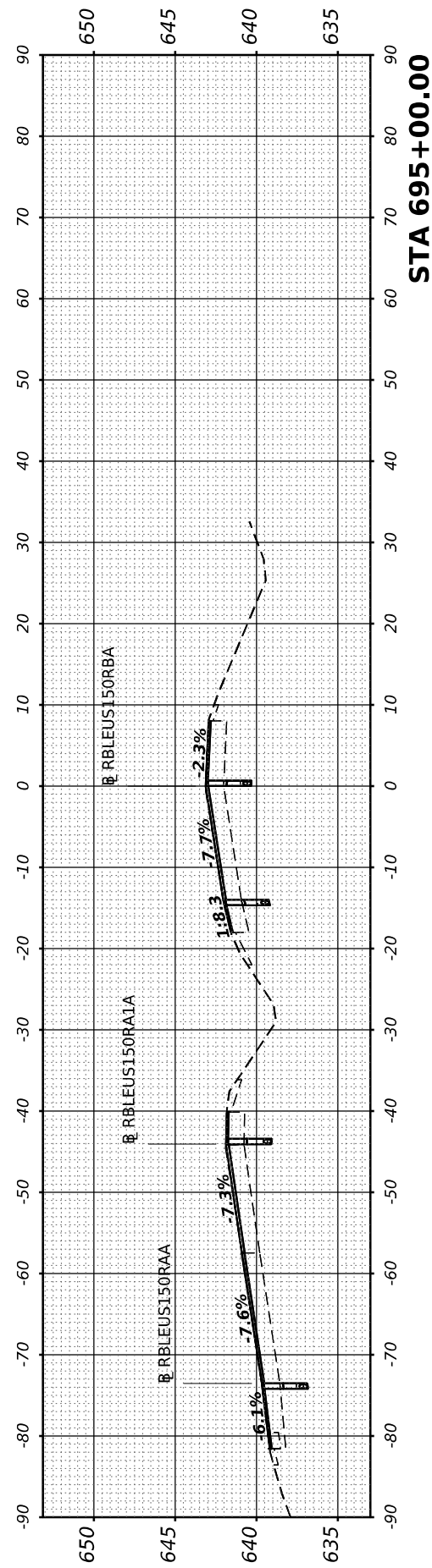
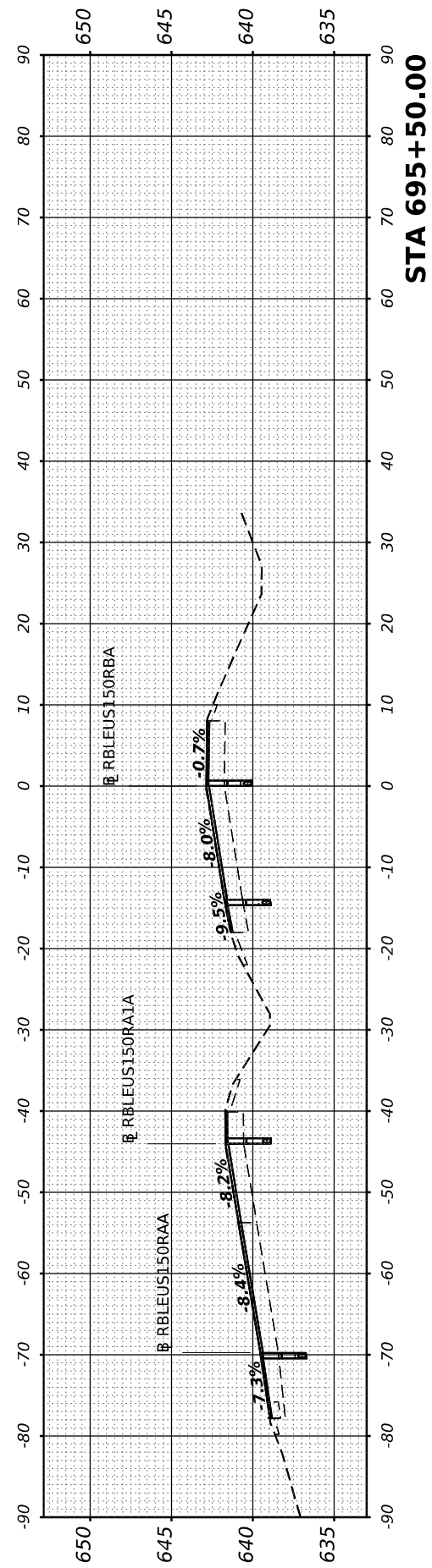
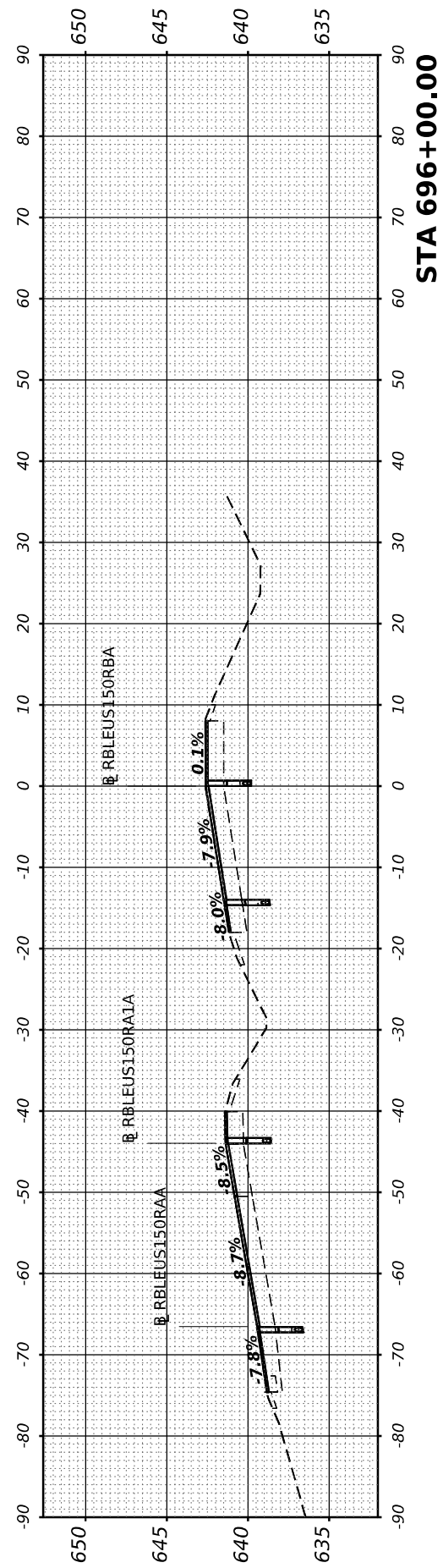
REVISIONS
 REVISED -
 REVISED -
 REVISED -
 REVISED -

STATE OF ILLINOIS
 DEPARTMENT OF TRANSPORTATION

SCALE: SHEET 2 OF 10 SHEETS STA.

INTERSTATE 74 REHABILITATION
 CROSS SECTIONS - MLK RAMP B

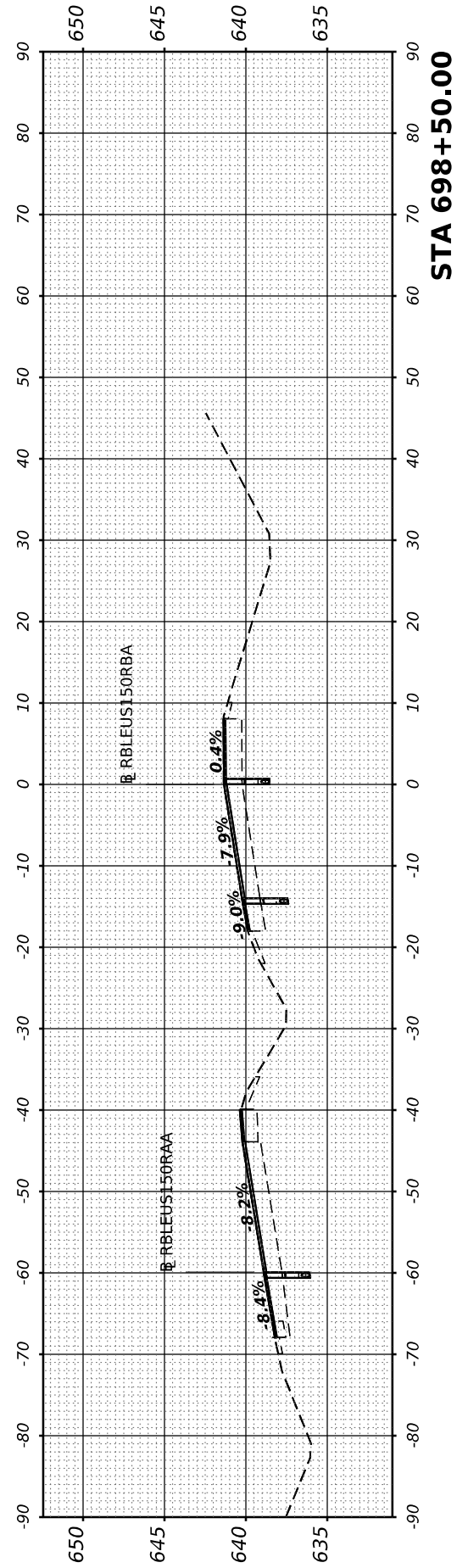
F.A.I. RTE.	SECTION	COUNTY	TOTAL SHEETS	SHEET NO.
74	(92-10,11,12)R	VERMILION	698	675
CONTRACT NO. 70A29				
ILLINOIS FED. AID PROJECT				



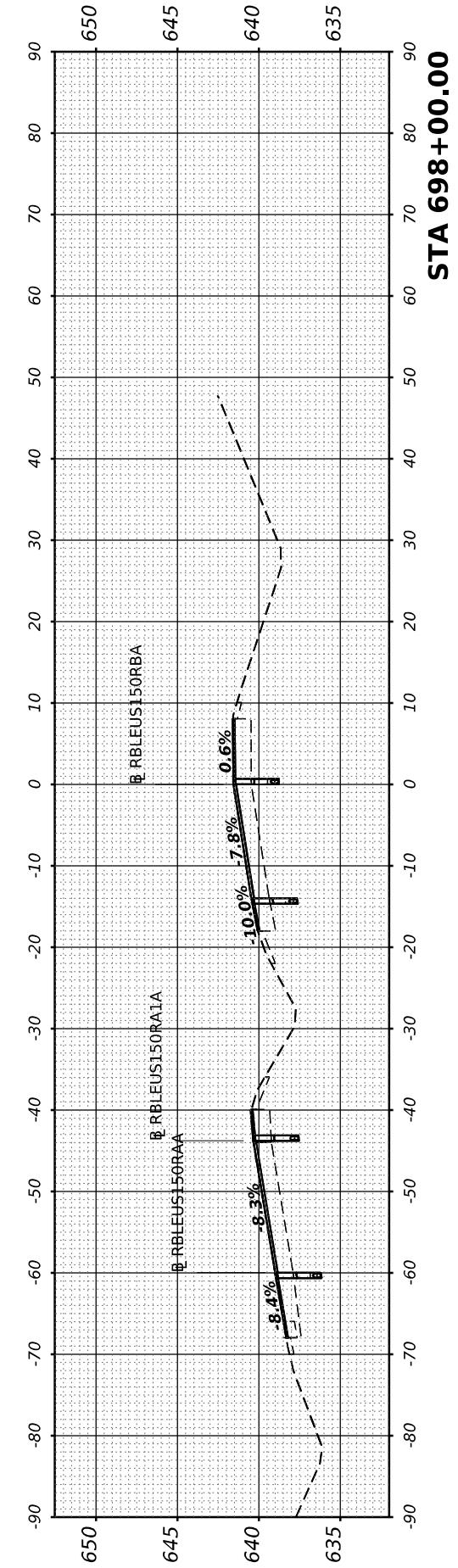
FINAL SURVEY NO.	SURVEYED PLOTTED AREAS CHECKED	BY	DATE
	NOTE BOOK		
	TEMPLATE		
	AREAS CHECKED		
	AREAS CHECKED		

ORIGINAL SURVEY NO.	SURVEYED PLOTTED AREAS CHECKED	BY	DATE
	NOTE BOOK		
	TEMPLATE		
	AREAS CHECKED		
	AREAS CHECKED		

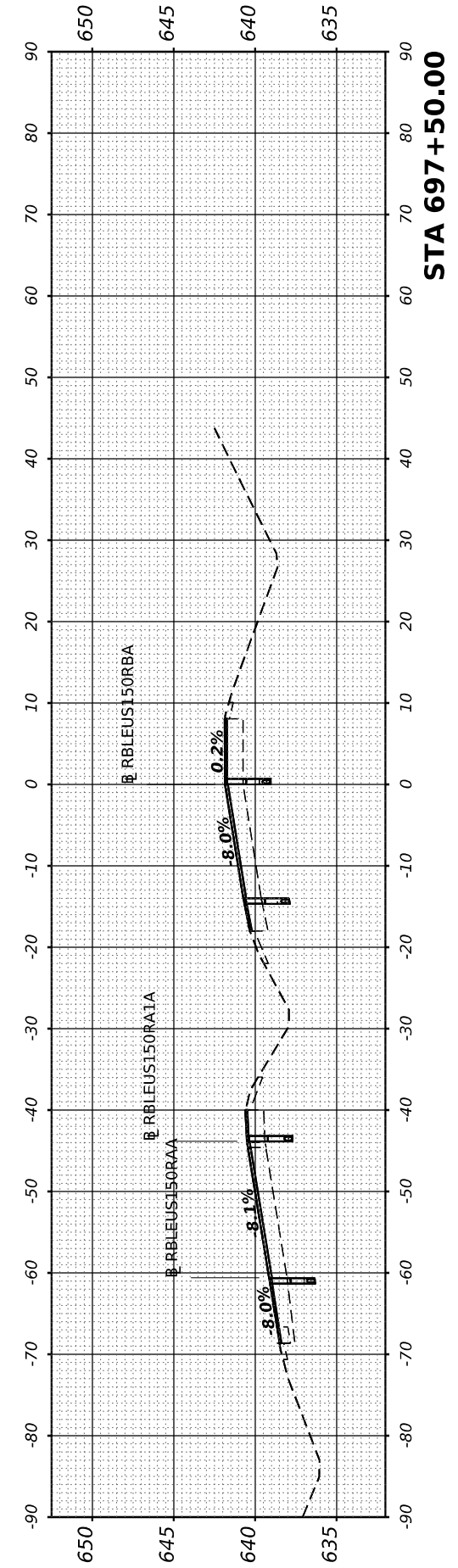
MODEL SHEET - RBLEUS15ORBA - 696+50.00
 FILE NAME: S:\27\2019\231920200 (13-5-26 DS 1-74 Danville)\CAD\CADD Sheets\570292sh-h1.k&Ramp_B-VSC.dgn



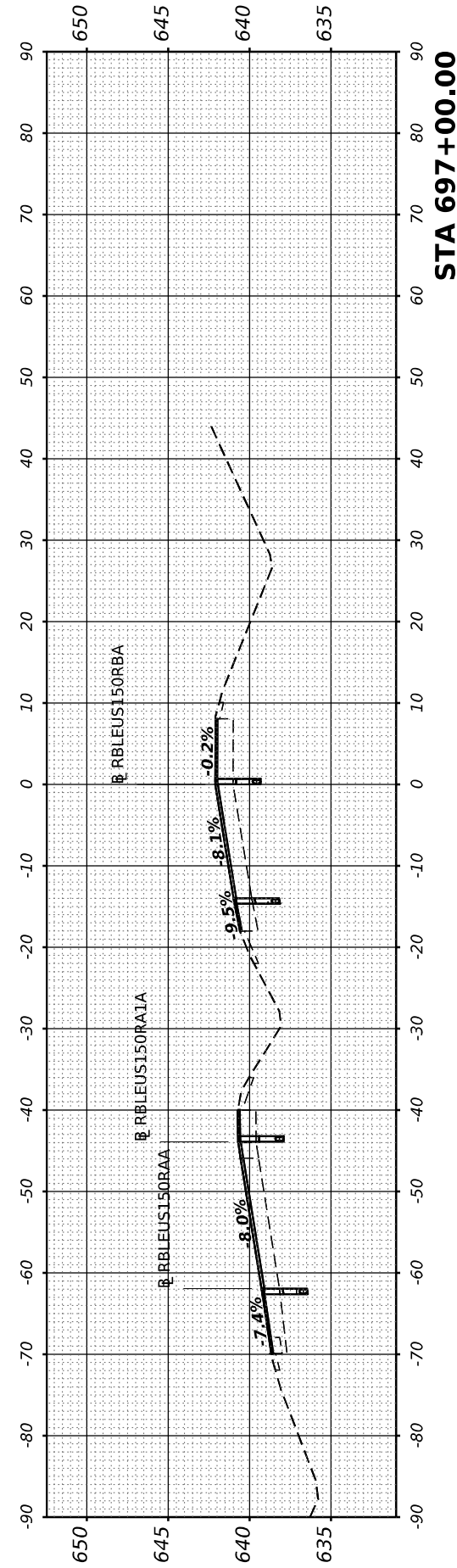
STA 698+50.00



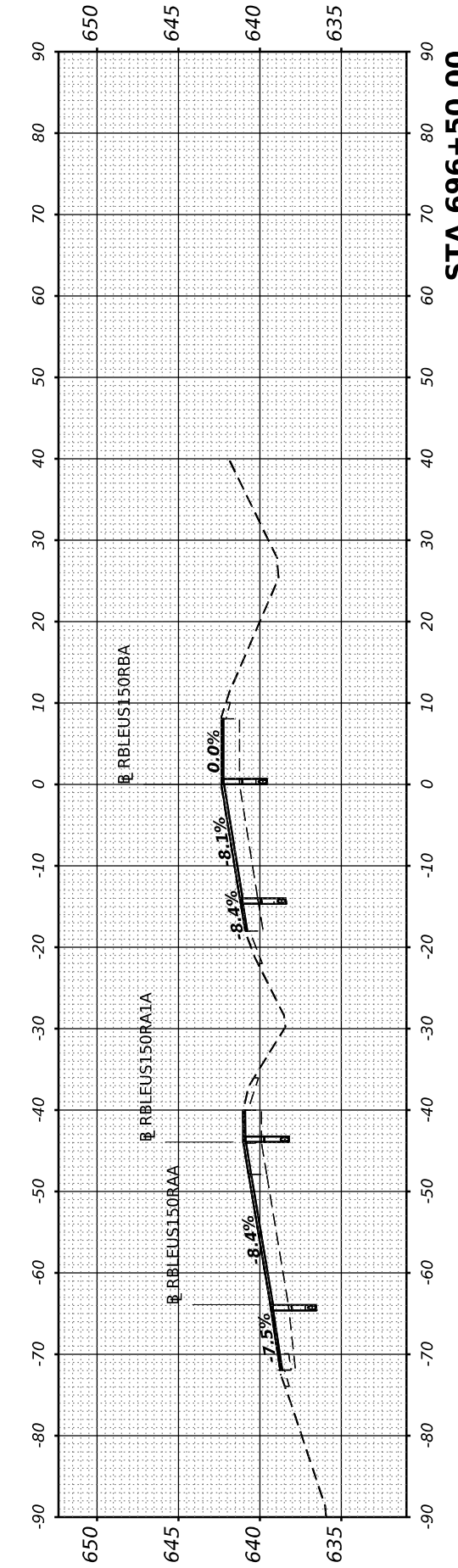
STA 698+00.00



STA 697+50.00



STA 697+00.00



STA 696+50.00



USER NAME	= cadiaz
PLOT SCALE	= 0.16666633 1/ in.
PLOT DATE	= 3/24/2022

DESIGNED	-
DRAWN	-
CHECKED	-
DATE	-

REVISED	-
REVISED	-
REVISED	-
REVISED	-

STATE OF ILLINOIS
 DEPARTMENT OF TRANSPORTATION

INTERSTATE 74 REHABILITATION
 CROSS SECTIONS - MLK RAMP B

SCALE: SHEET 3 OF 10 SHEETS STA.

F.A.I. RTE.	SECTION	COUNTY	TOTAL SHEETS	SHEET NO.
74	(92-10,11,12)R	VERMILION	698	676
CONTRACT NO. 70A29				
ILLINOIS FED. AID PROJECT				

FINAL SURVEY NO.	SURVEYED BY	DATE
NOTE BOOK	PLOTTED BY	
AREAS CHECKED	TEMPLATE	
AREAS CHECKED	AREAS CHECKED	

ORIGINAL SURVEY NO.	SURVEYED BY	DATE
NOTE BOOK	PLOTTED BY	
AREAS CHECKED	TEMPLATE	
AREAS CHECKED	AREAS CHECKED	

MODEL SHEET - RBLEUS15ORBA - 099+00.00
 FILE NAME: S:\27\019231\920200\193-426 DS 1-74 Danville\CADD\CADD Sheets\US70A292sh-h1-16.ramp_b-VSC.dgn



USER NAME	= cadiaz
PLOT SCALE	= 0.16666633 1/ in.
PLOT DATE	= 3/24/2022

DESIGNED	-
DRAWN	-
CHECKED	-
DATE	-

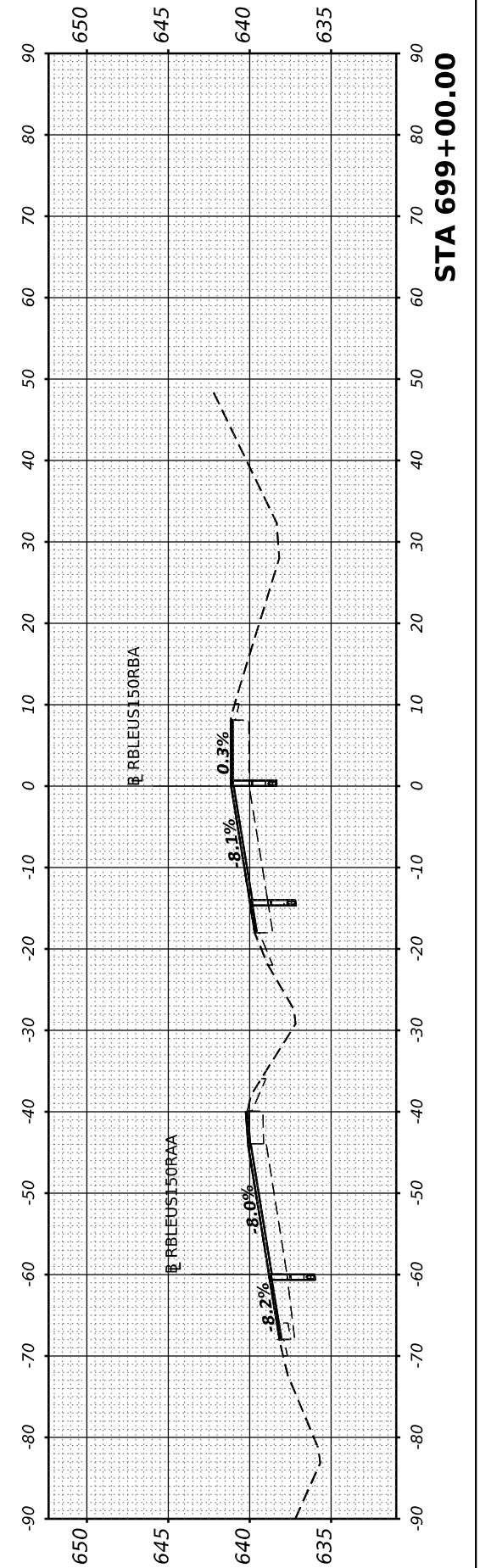
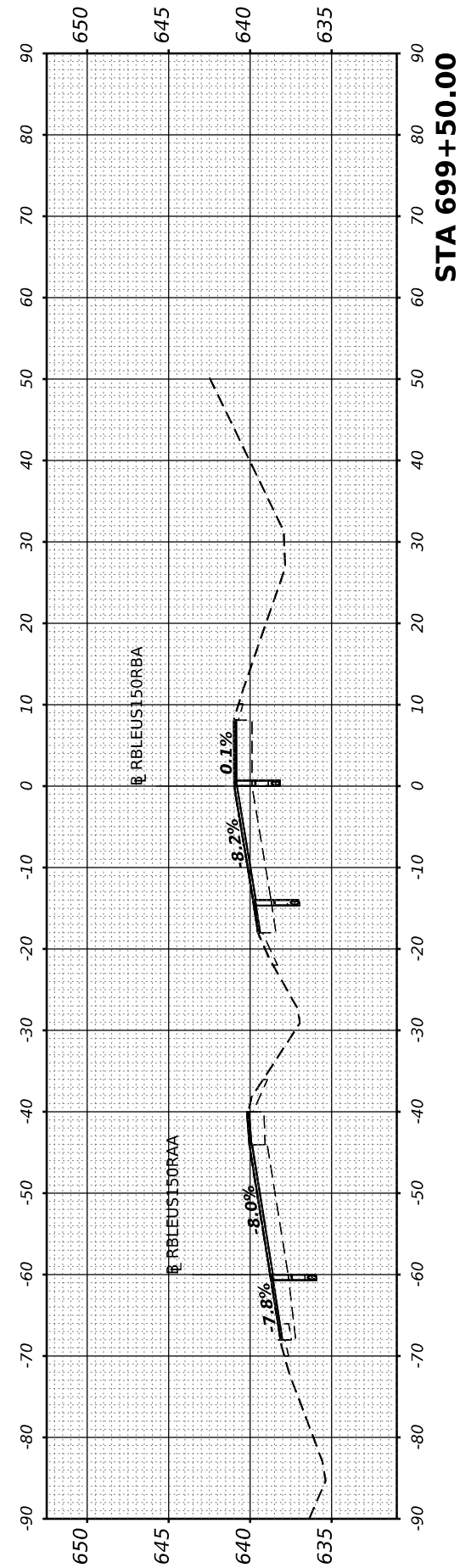
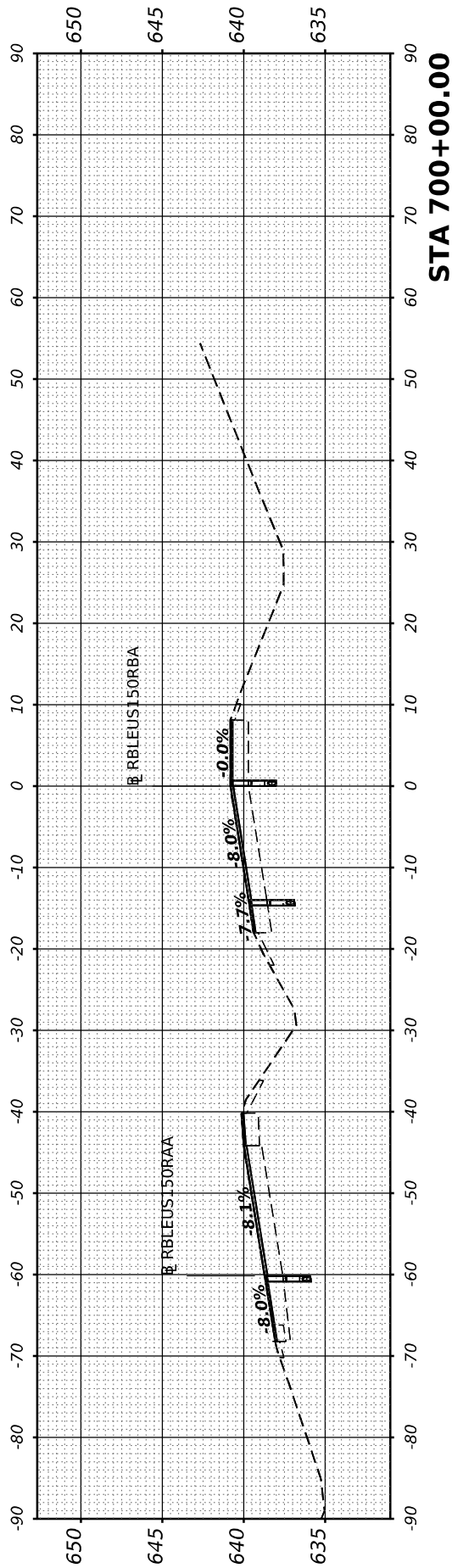
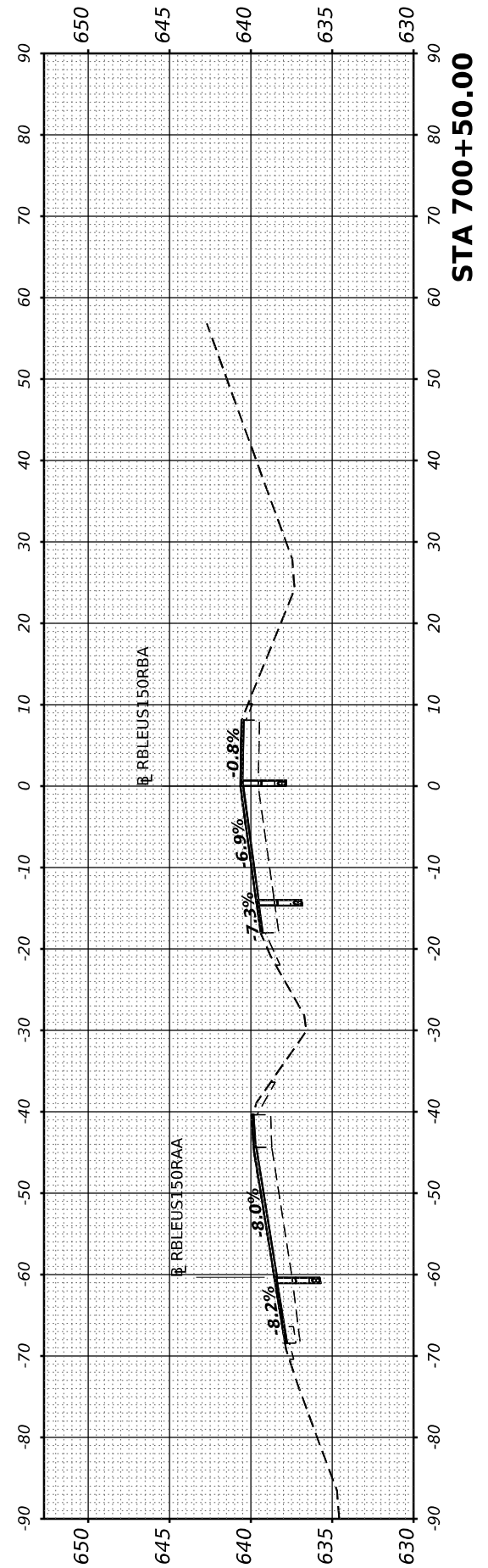
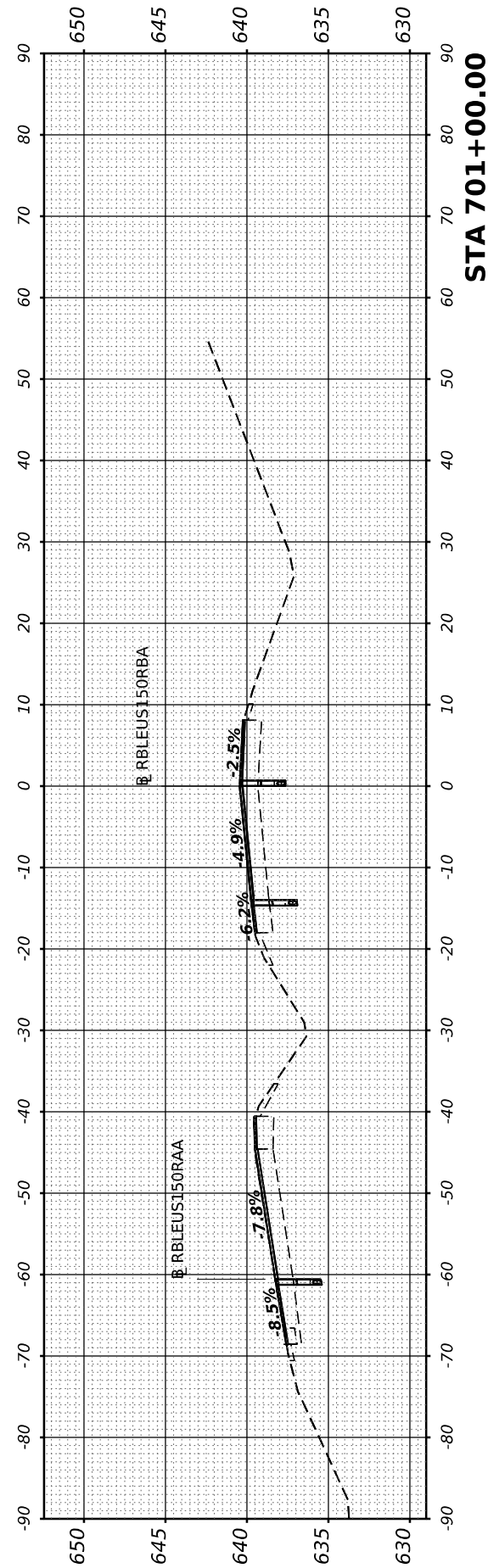
REVISED	-
REVISED	-
REVISED	-
REVISED	-

**STATE OF ILLINOIS
DEPARTMENT OF TRANSPORTATION**

**INTERSTATE 74 REHABILITATION
CROSS SECTIONS - RAMP B**

SCALE: SHEET 4 OF 10 SHEETS STA.

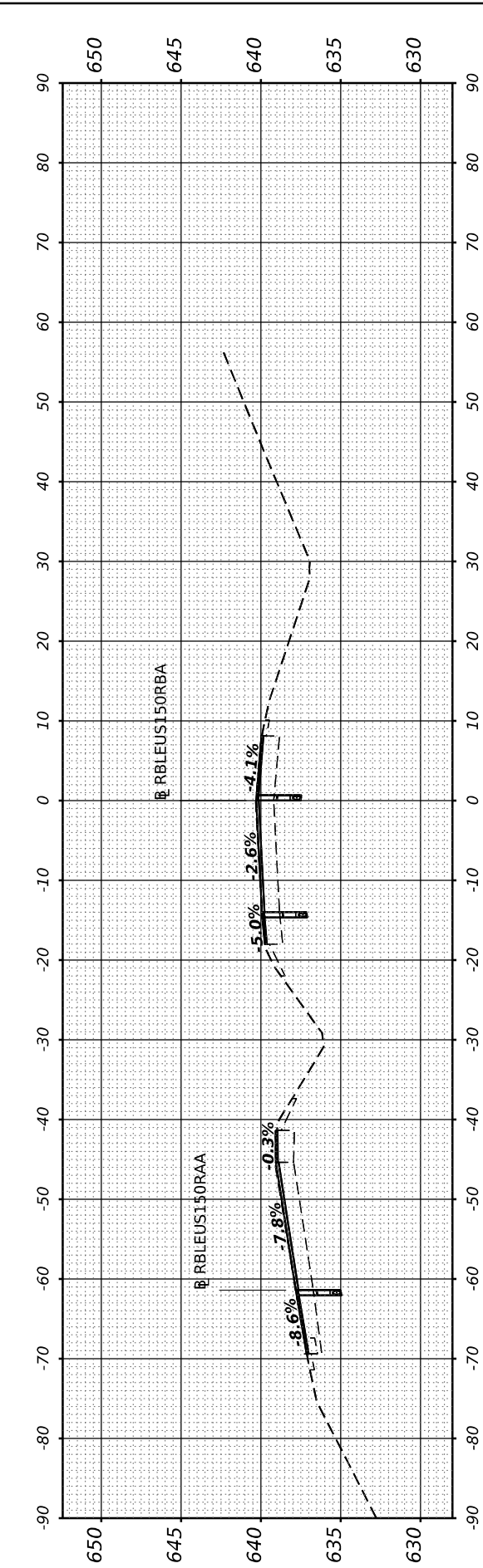
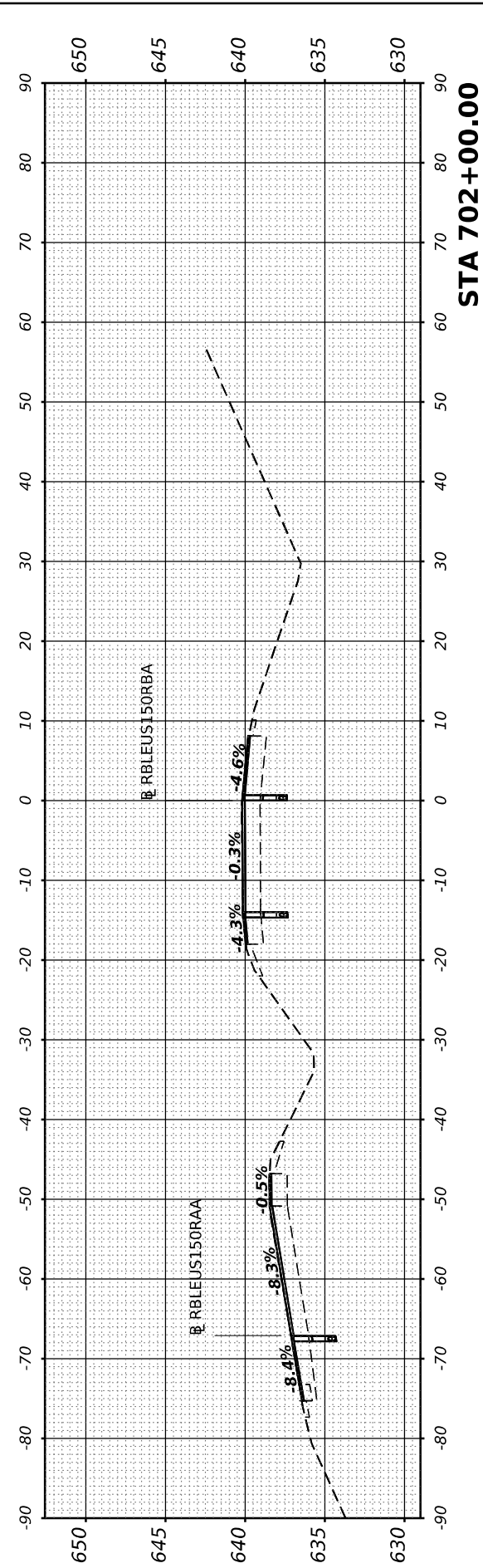
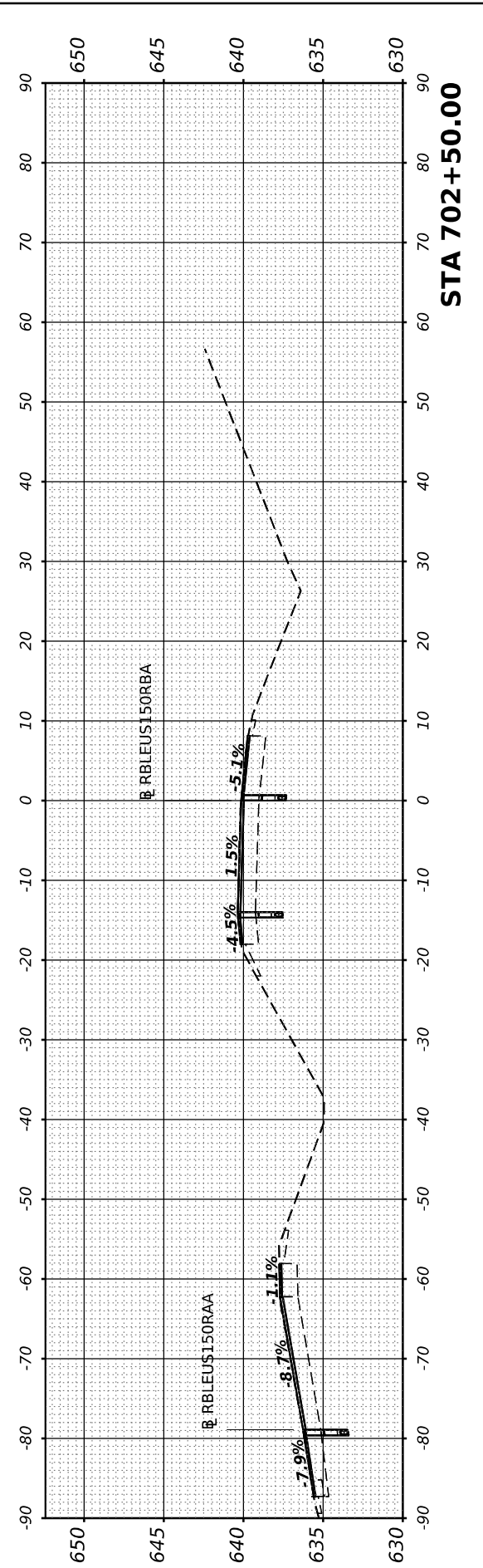
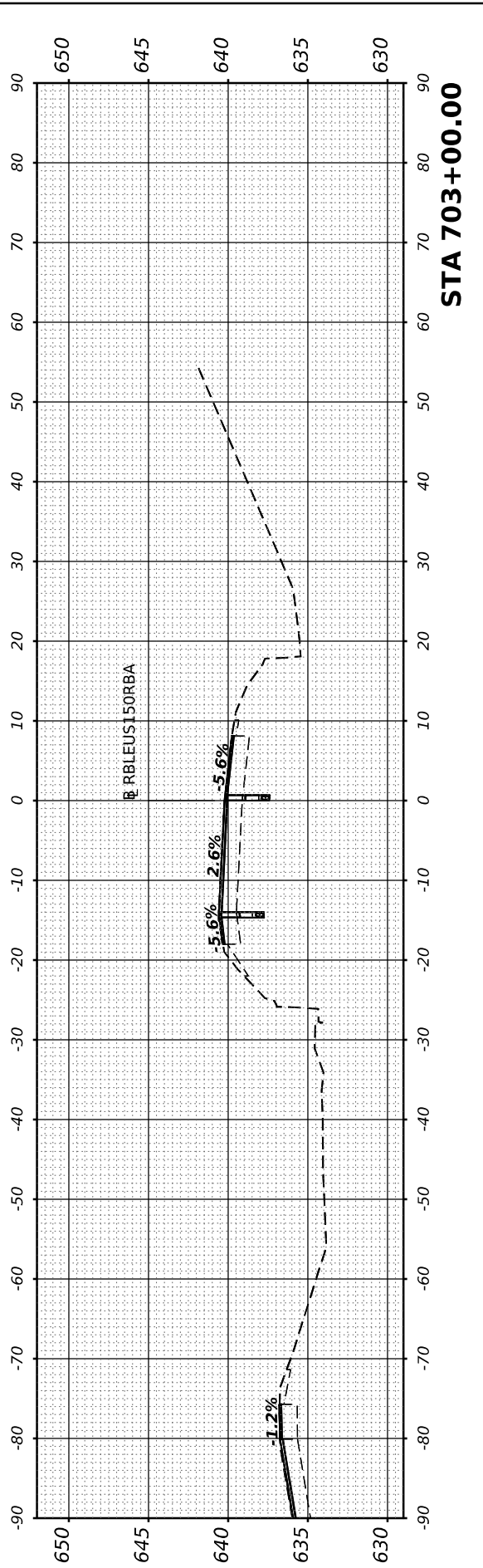
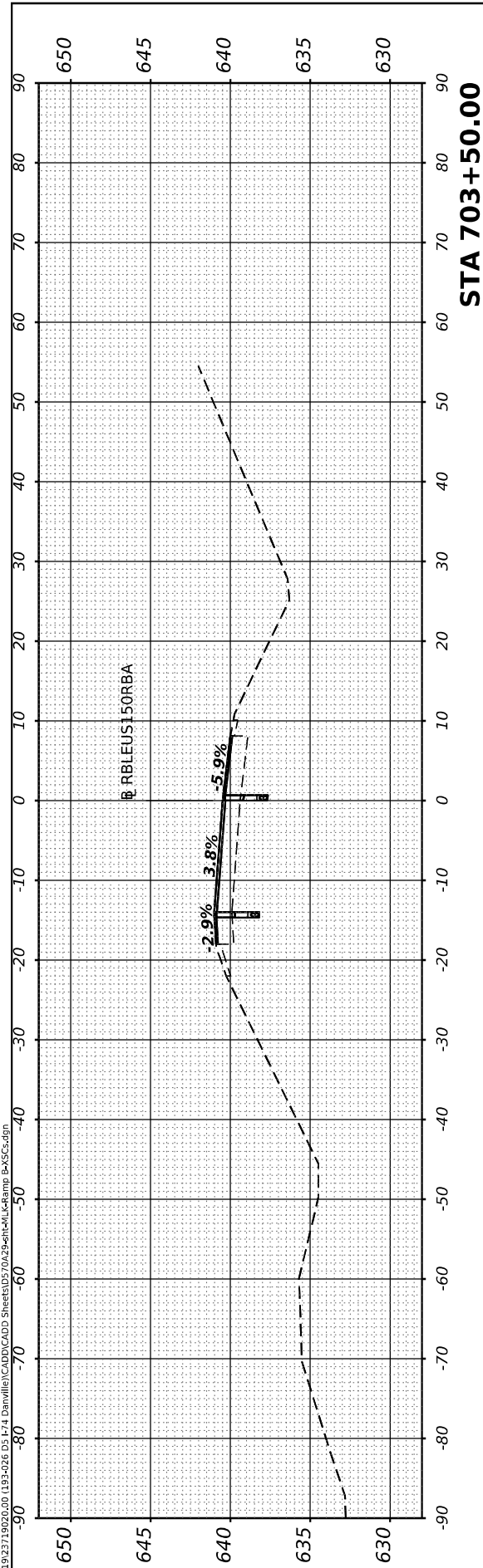
F.A.I. RTE.	SECTION	COUNTY	TOTAL SHEETS	SHEET NO.
74	(92-10,11,12)R	VERMILION	698	677
CONTRACT NO. 70A29				
ILLINOIS FED. AID PROJECT				



FINAL SURVEY NO.	SURVEYED BY	DATE
NOTE BOOK NO.	PLOTTED BY	
AREAS CHECKED	TEMPLATE	
	AREAS CHECKED	

ORIGINAL SURVEY NO.	SURVEYED BY	DATE
NOTE BOOK NO.	PLOTTED BY	
AREAS CHECKED	TEMPLATE	
	AREAS CHECKED	

MODEL SHEET - RBLEUS150RBA - 701+50.00
 FILE NAME: S:\271921\921\9210000\193-526 DS 1-4 Danville\CADD\CADD SHEETS\701+292sh-hh-16.ramp B-VSC.dgn



USER NAME = cadiaz
 PLOT SCALE = 0.16666633 1/ in.
 PLOT DATE = 3/24/2022

DESIGNED -
 DRAWN -
 CHECKED -
 DATE -

REVISED -
 REVISED -
 REVISED -
 REVISED -

**STATE OF ILLINOIS
 DEPARTMENT OF TRANSPORTATION**

**INTERSTATE 74 REHABILITATION
 CROSS SECTIONS - MLK RAMP B**

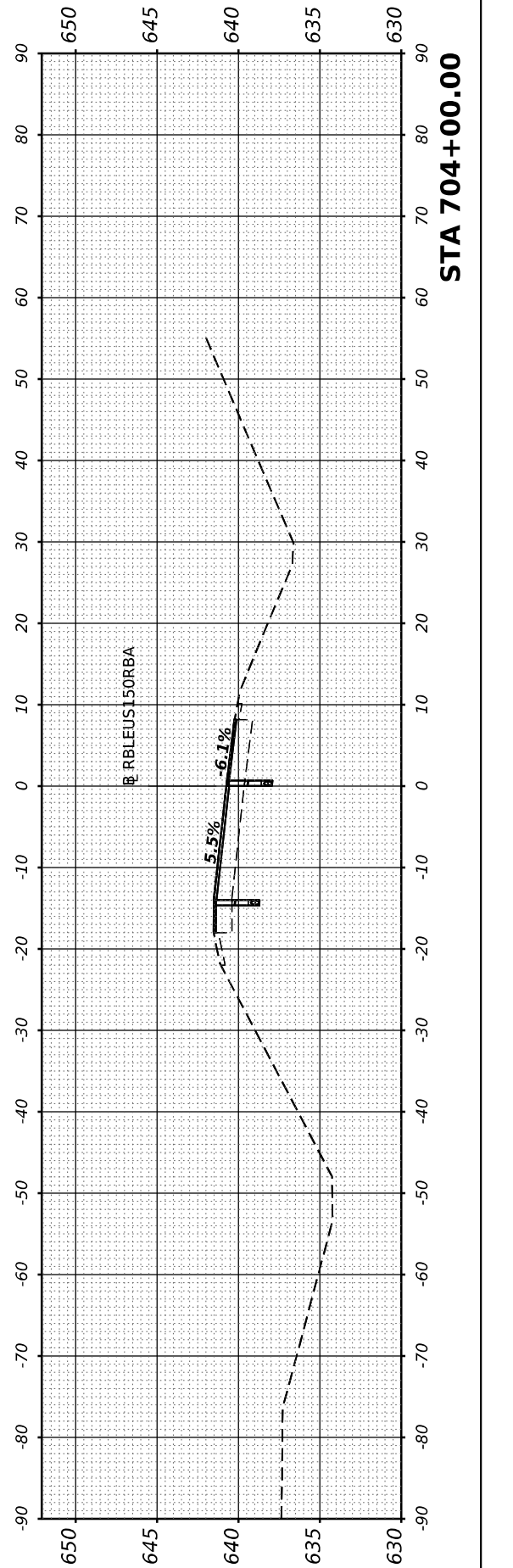
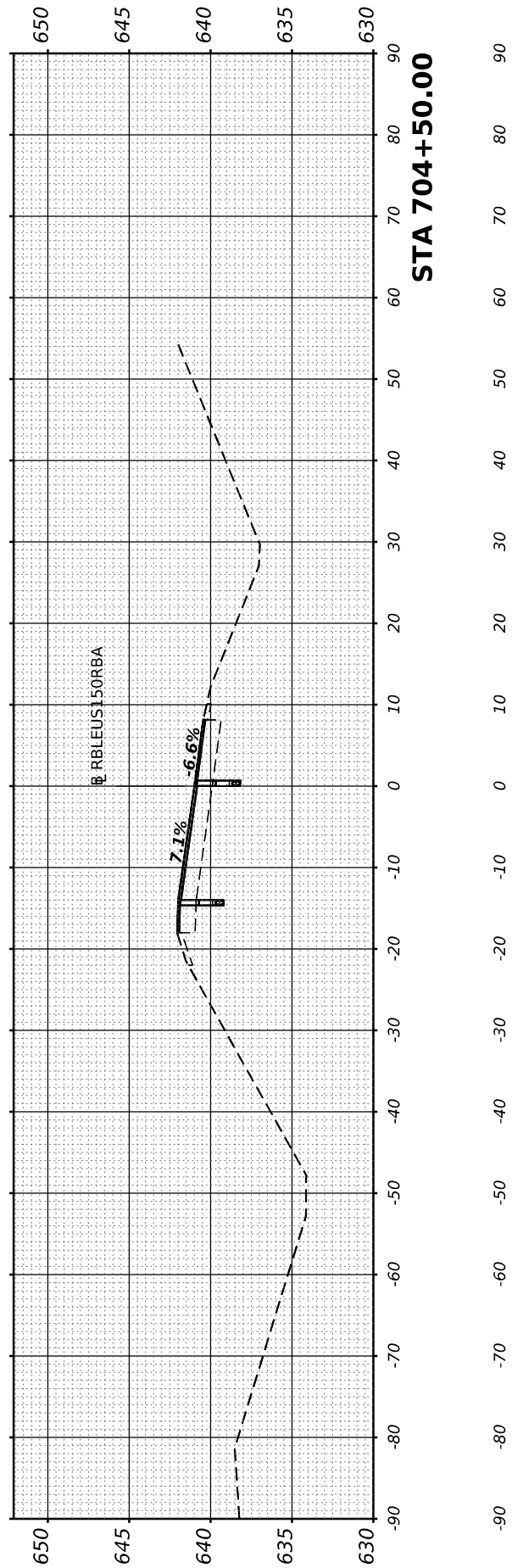
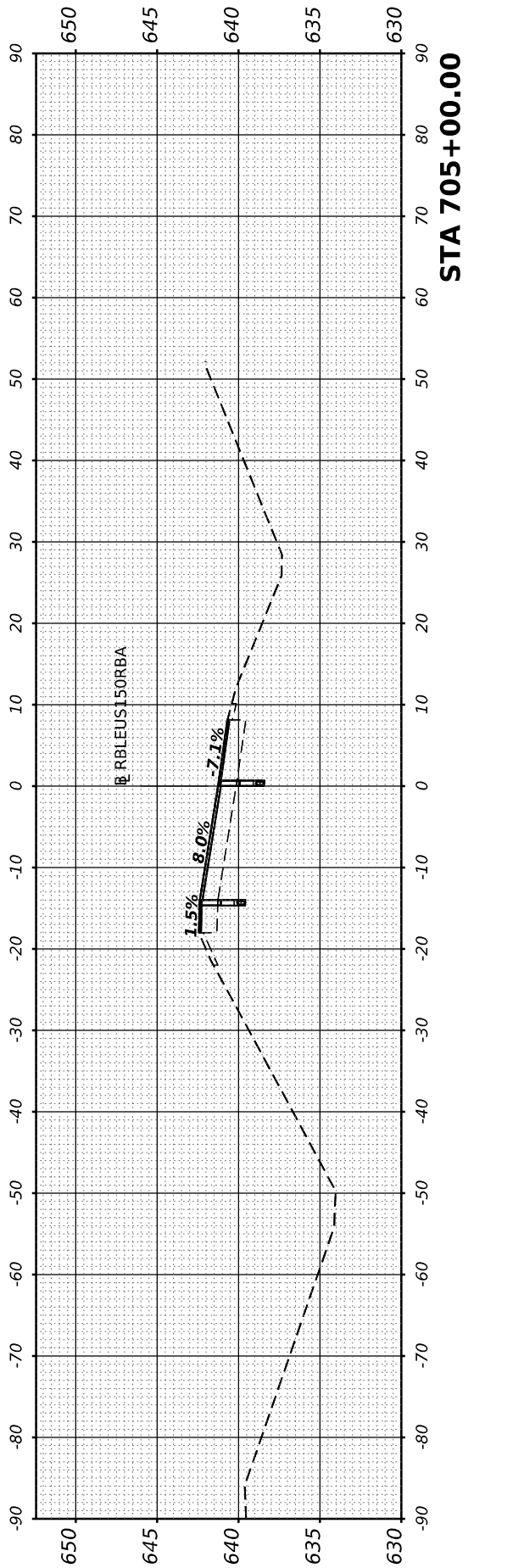
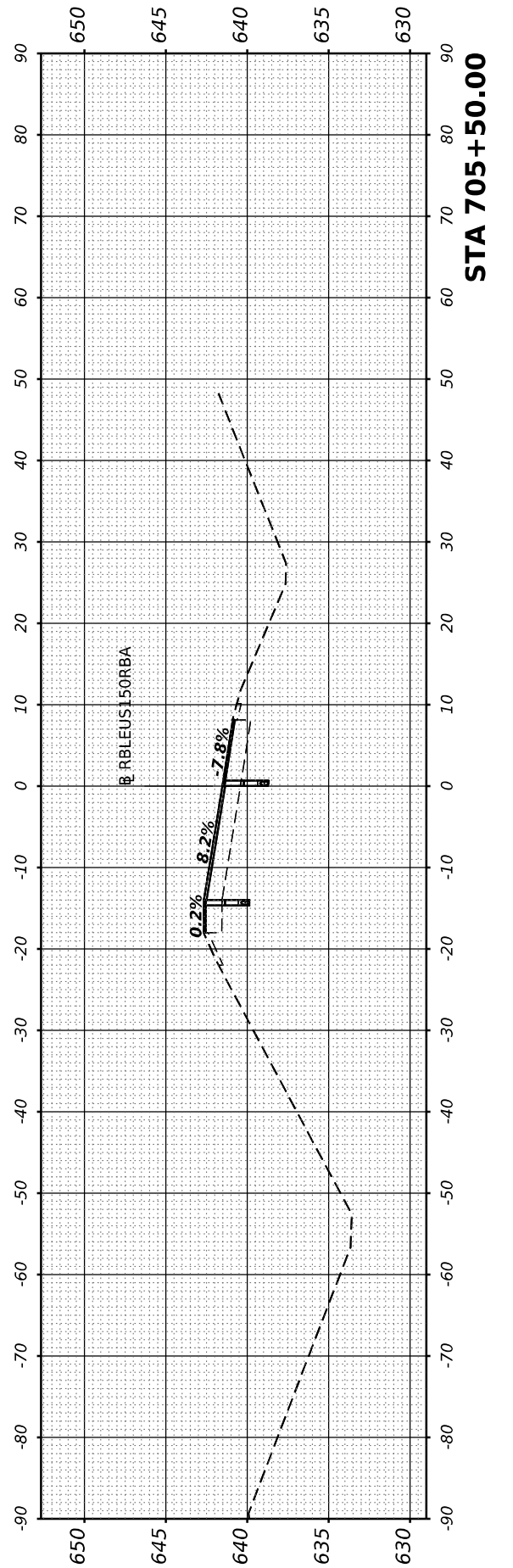
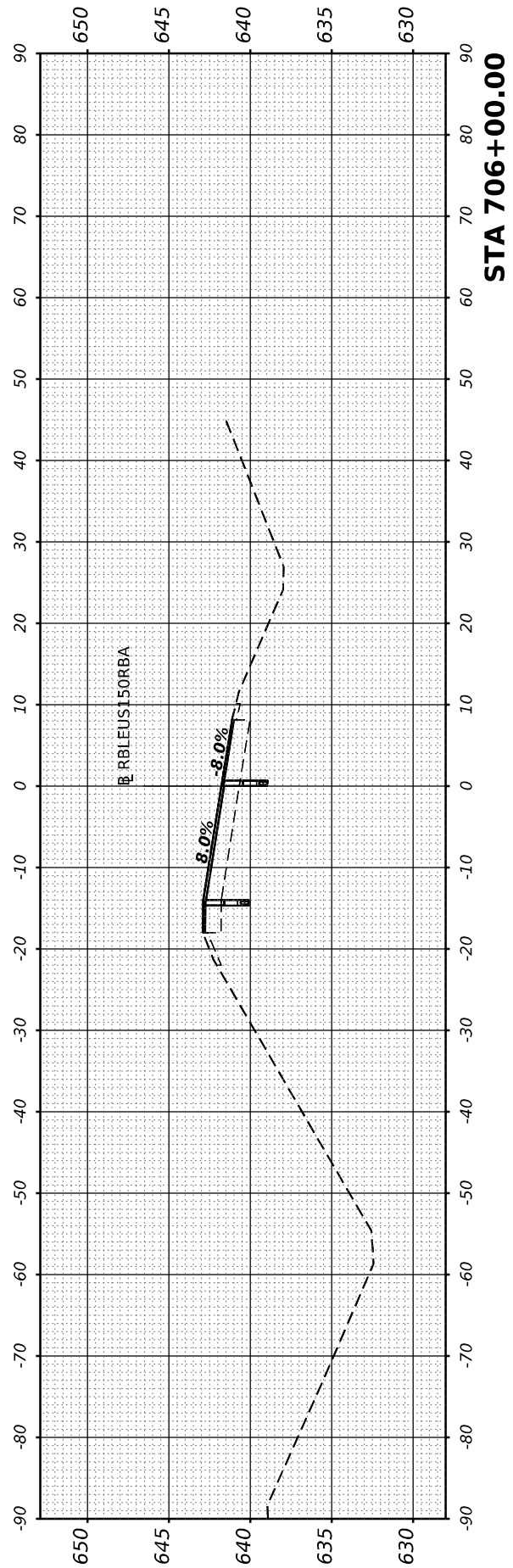
SCALE: SHEET 5 OF 10 SHEETS STA.

F.A.I. RTE.	SECTION	COUNTY	TOTAL SHEETS	SHEET NO.
74	(92-10,11,12)R	VERMILION	698	678
CONTRACT NO. 70A29				
ILLINOIS FED. AID PROJECT				

FINAL SURVEY NO.	SURVEYED PLOTTED TEMPLATE AREAS CHECKED	BY	DATE

ORIGINAL SURVEY NO.	SURVEYED PLOTTED TEMPLATE AREAS CHECKED	BY	DATE

MODEL SHEET - RBLEUS150RBA - 704+00.00
 FILE NAME: S:\27\019231920200\193-526 DS 1-74 Danville\CADD\CADD Sheets\US704292sh-c1-1-Ramp_B-VSC.dgn



USER NAME =	cadiaz
PLOT SCALE =	0.16666633 1/16 in.
PLOT DATE =	3/24/2022

DESIGNED -	
DRAWN -	
CHECKED -	
DATE -	

REVISED -	
REVISED -	
REVISED -	
REVISED -	

**STATE OF ILLINOIS
 DEPARTMENT OF TRANSPORTATION**

**INTERSTATE 74 REHABILITATION
 CROSS SECTIONS - MLK RAMP B**

SCALE: SHEET 6 OF 10 SHEETS STA.

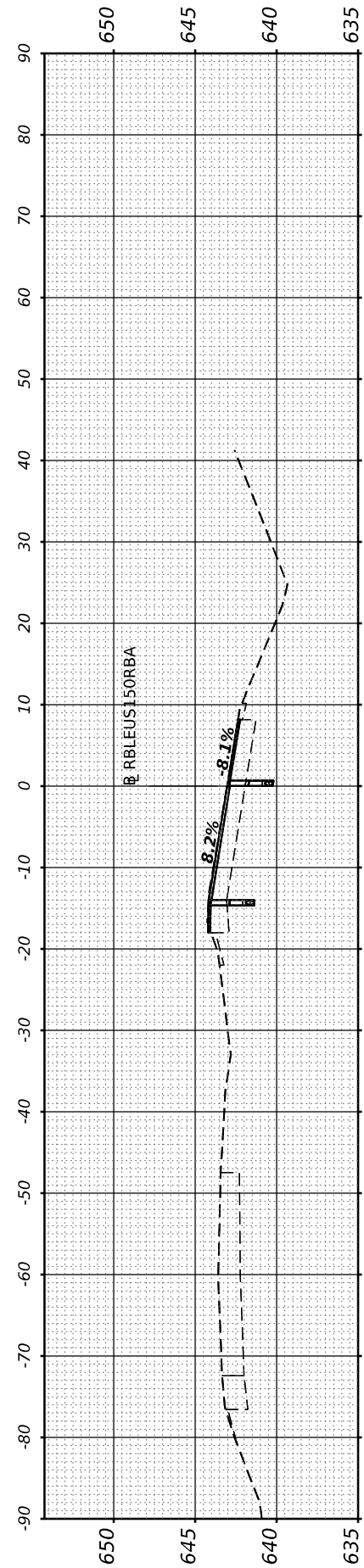
F.A.I. RTE.	SECTION	COUNTY	TOTAL SHEETS	SHEET NO.
74	(92-10,11,12)R	VERMILION	698	679
CONTRACT NO. 70A29				

ILLINOIS FED. AID PROJECT

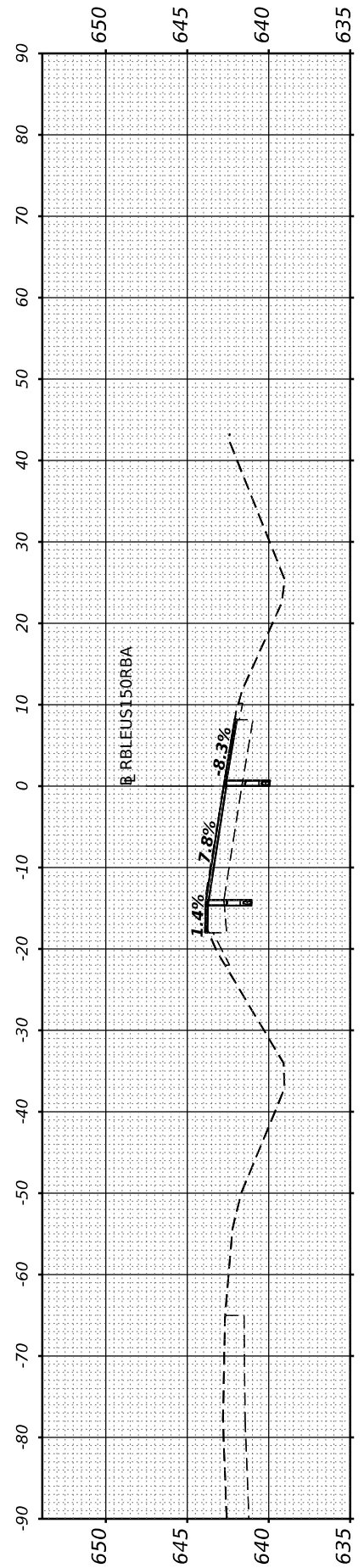
FINAL SURVEY NO.	SURVEYED BY	DATE
NOTE BOOK NO.	PLOTTED BY	
AREAS CHECKED	TEMPLATE	
AREAS CHECKED	AREAS CHECKED	

ORIGINAL SURVEY NO.	SURVEYED BY	DATE
NOTE BOOK NO.	PLOTTED BY	
AREAS CHECKED	TEMPLATE	
AREAS CHECKED	AREAS CHECKED	

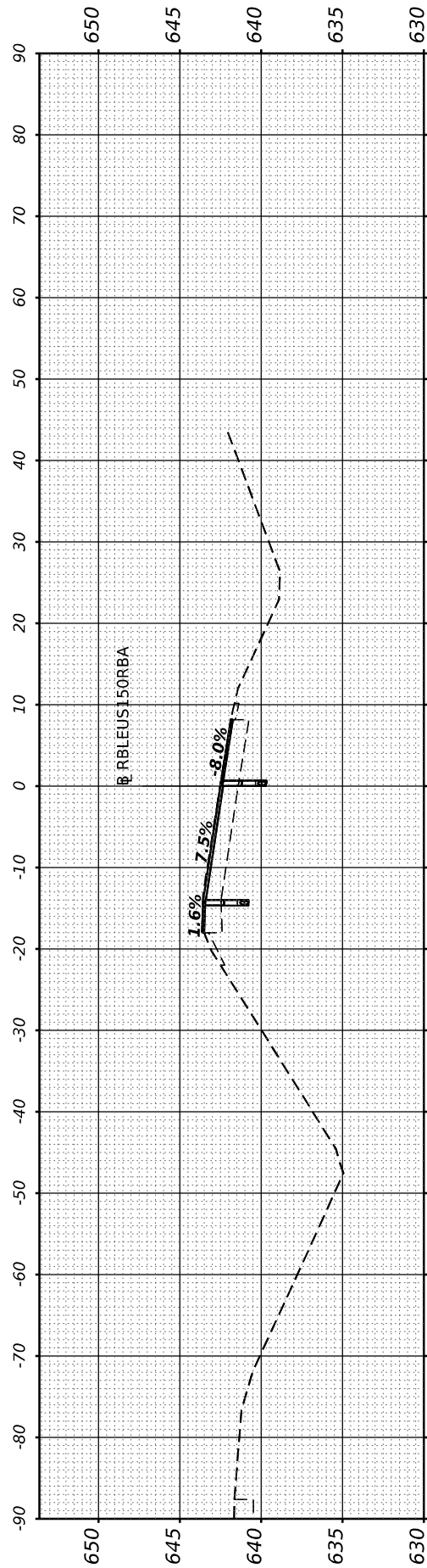
MODEL SHEET - RBLEUS15ORBA - 706+50.00
 FILE NAME: S:\27\01923192000\193-526 DS 1-74 Danville\CADD\CADD Sheets\05702929sh-c1k-ramp_b-MS.dgn



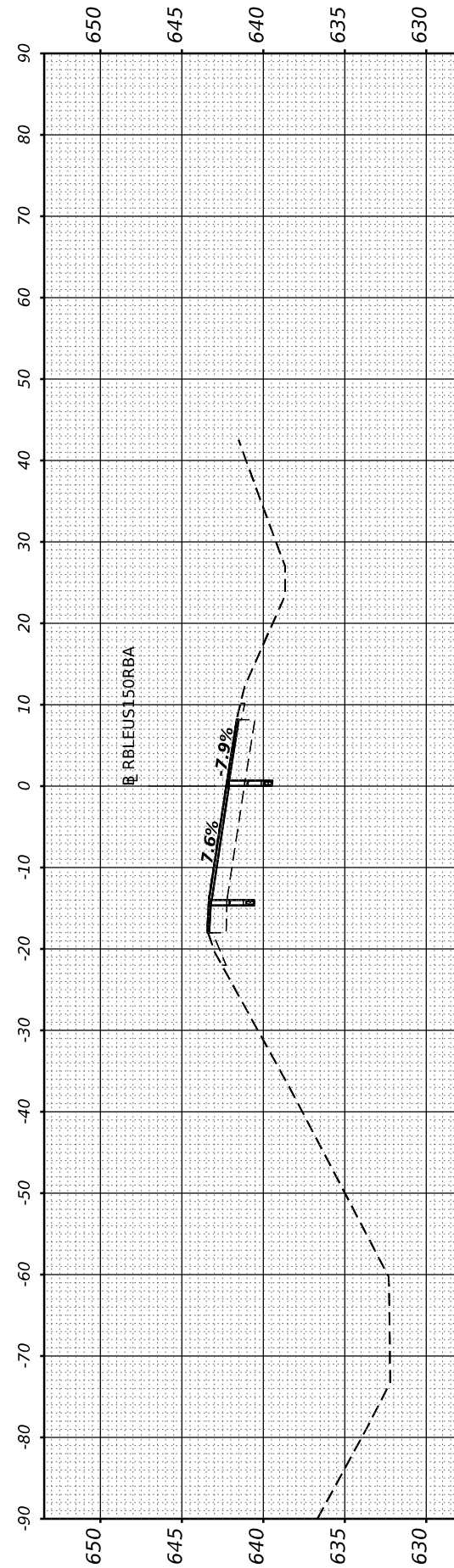
STA 708+50.00



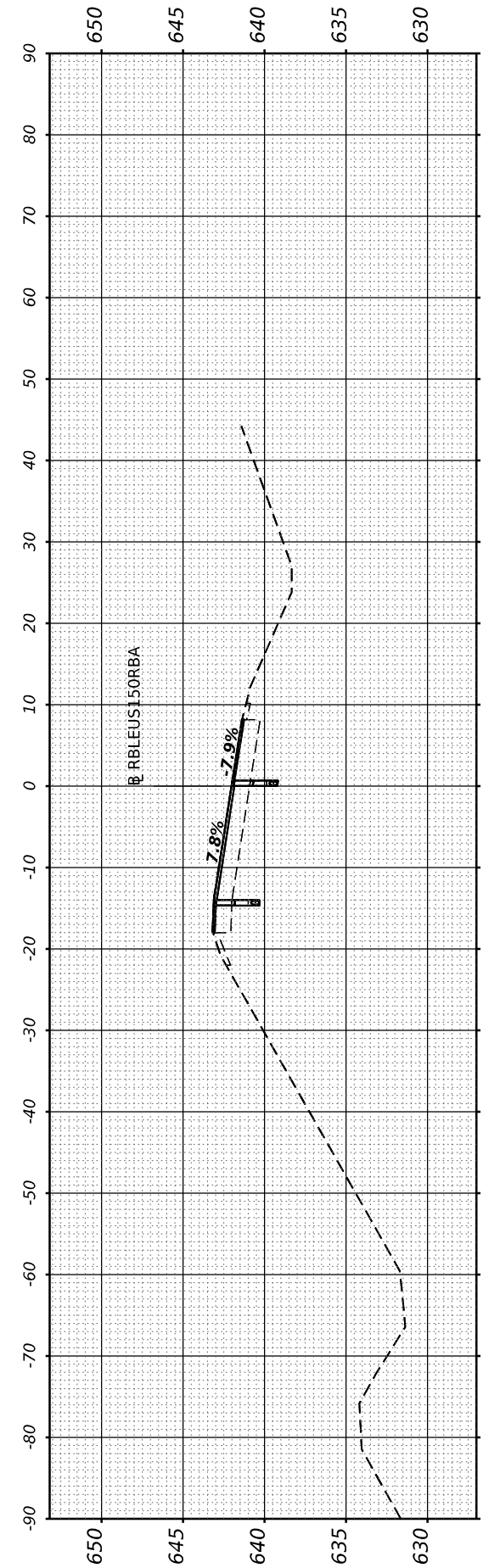
STA 708+00.00



STA 707+50.00



STA 707+00.00



STA 706+50.00



USER NAME = cadiaz
PLOT SCALE = 0.16666633 1/ in.
PLOT DATE = 3/24/2022

DESIGNED -	REVISIED -
DRAWN -	REVISIED -
CHECKED -	REVISIED -
DATE -	REVISIED -

STATE OF ILLINOIS
 DEPARTMENT OF TRANSPORTATION

INTERSTATE 74 REHABILITATION
 CROSS SECTIONS - MLK RAMP B

SCALE: SHEET 7 OF 10 SHEETS STA.

F.A.I. RTE.	SECTION	COUNTY	TOTAL SHEETS	SHEET NO.
74	(92-10,11,12)R	VERMILION	698	680
CONTRACT NO. 70A29				

ILLINOIS FED. AID PROJECT

FINAL SURVEY NO.	SURVEYED PLOTTED AREAS CHECKED	BY	DATE
	NOTE BOOK		
	TEMPLATE		
	AREAS CHECKED		

ORIGINAL SURVEY NO.	SURVEYED PLOTTED AREAS CHECKED	BY	DATE
	NOTE BOOK		
	TEMPLATE		
	AREAS CHECKED		

MODEL SHEET - RBLEU150RBA - 709+00.00
 FILE NAME: S:\27\2019\231920200 (13)-426 DS 1-74 Danville\CADD\CADD Sheets\5704292sh-c1-L-Ramp_B-VSC.dgn



USER NAME	= cadiaz
DESIGNED	-
DRAWN	-
REVISIONS	-
PLotted SCALE	= 0.16666633 1/ in.
CHECKED	-
DATE	= 3/24/2022

DESIGNED	-
DRAWN	-
REVISIONS	-
CHECKED	-
DATE	-

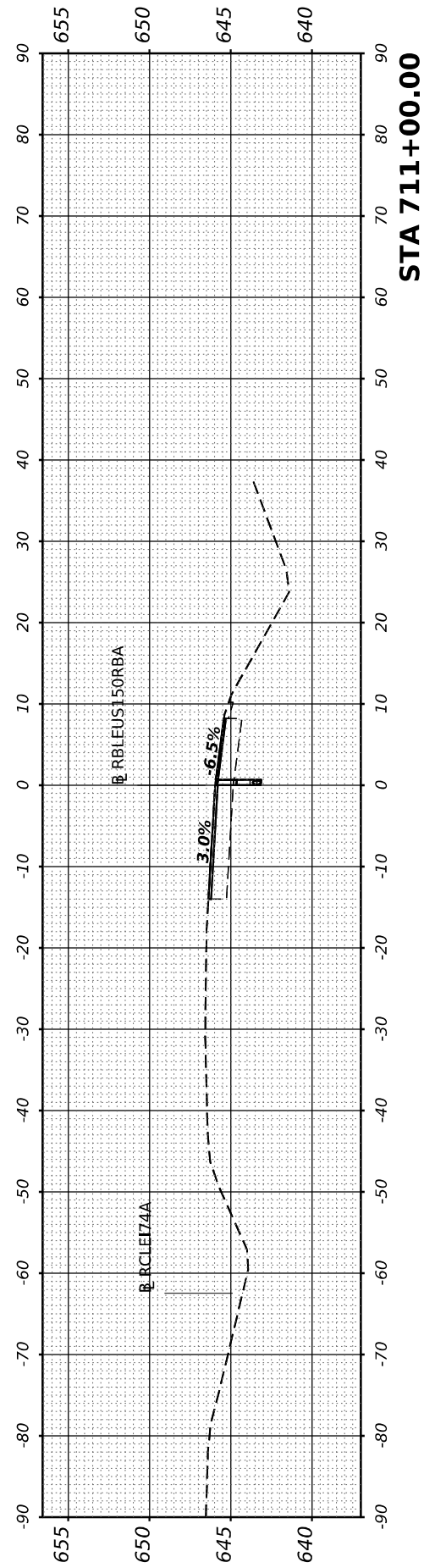
REVISIONS	-
REVISIONS	-
REVISIONS	-
REVISIONS	-

**STATE OF ILLINOIS
DEPARTMENT OF TRANSPORTATION**

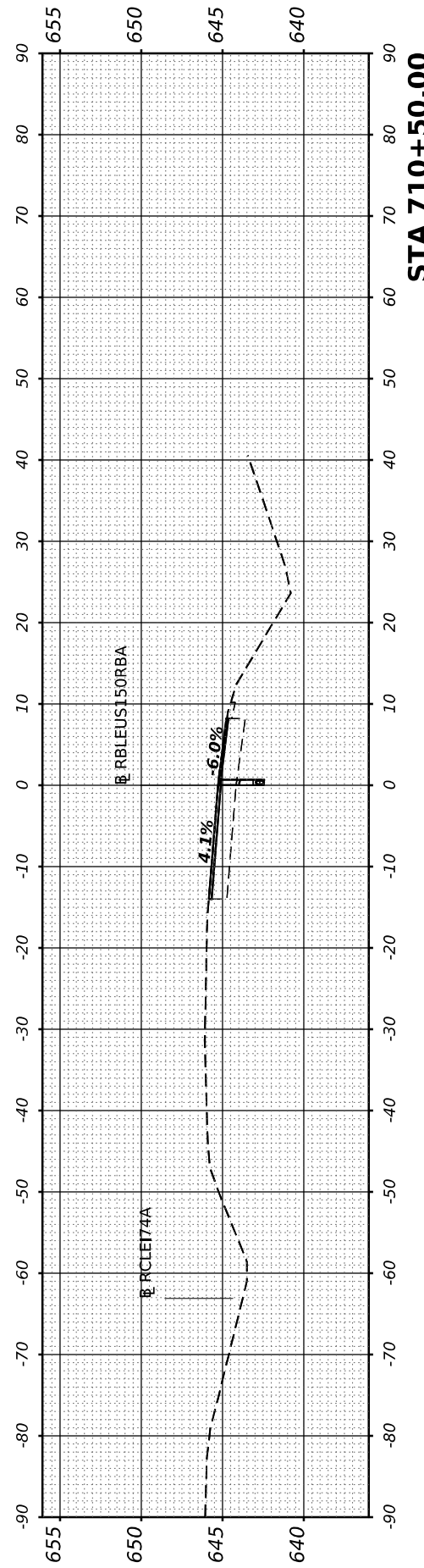
**INTERSTATE 74 REHABILITATION
CROSS SECTIONS - MLK RAMP B**

SCALE: SHEET 8 OF 10 SHEETS STA.

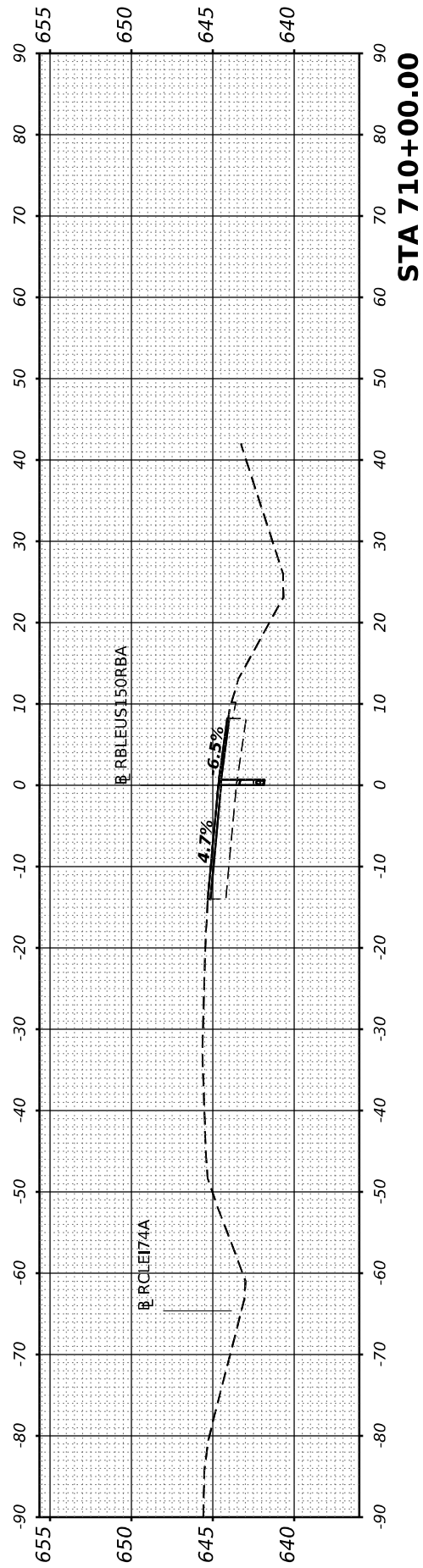
F.A.I. RTE.	SECTION	COUNTY	TOTAL SHEETS	SHEET NO.
74	(92-10,11,12)R	VERMILION	698	681
CONTRACT NO. 70A29				
ILLINOIS FED. AID PROJECT				



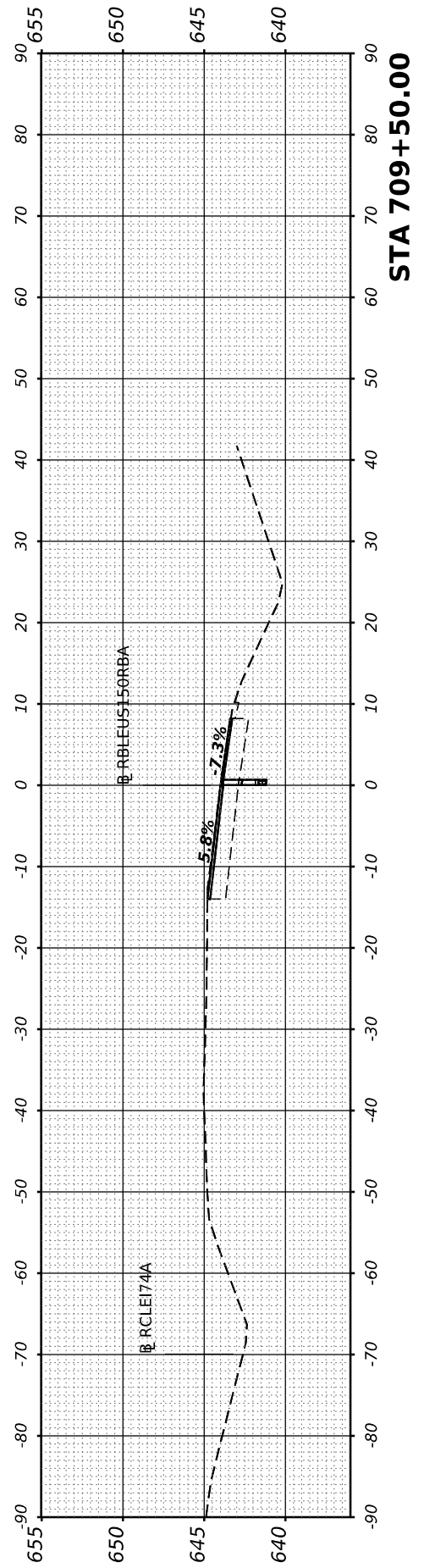
STA 711+00.00



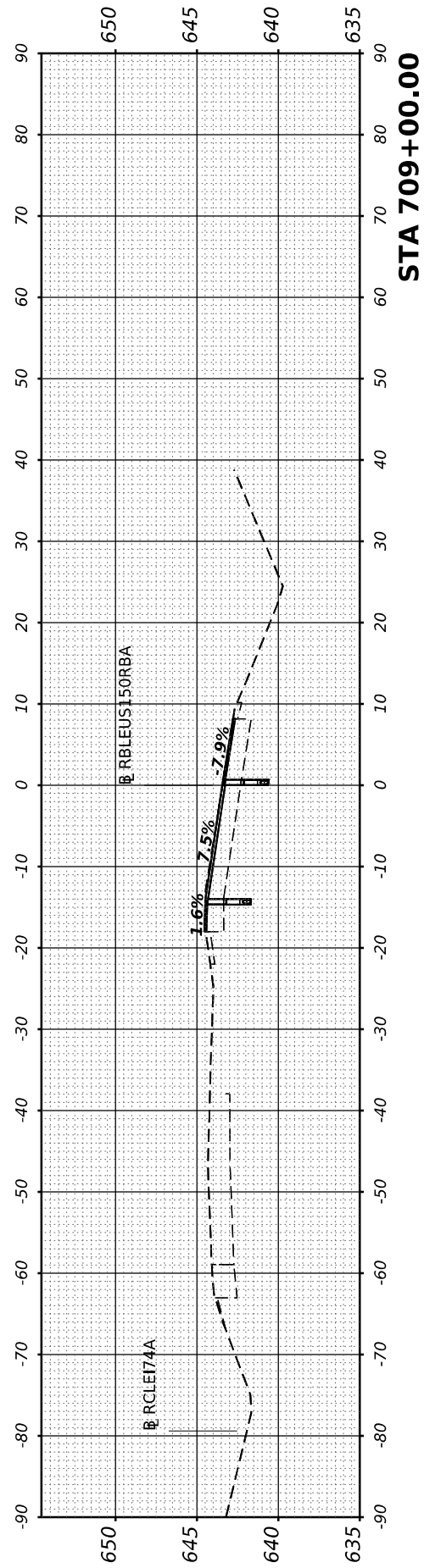
STA 710+50.00



STA 710+00.00



STA 709+50.00

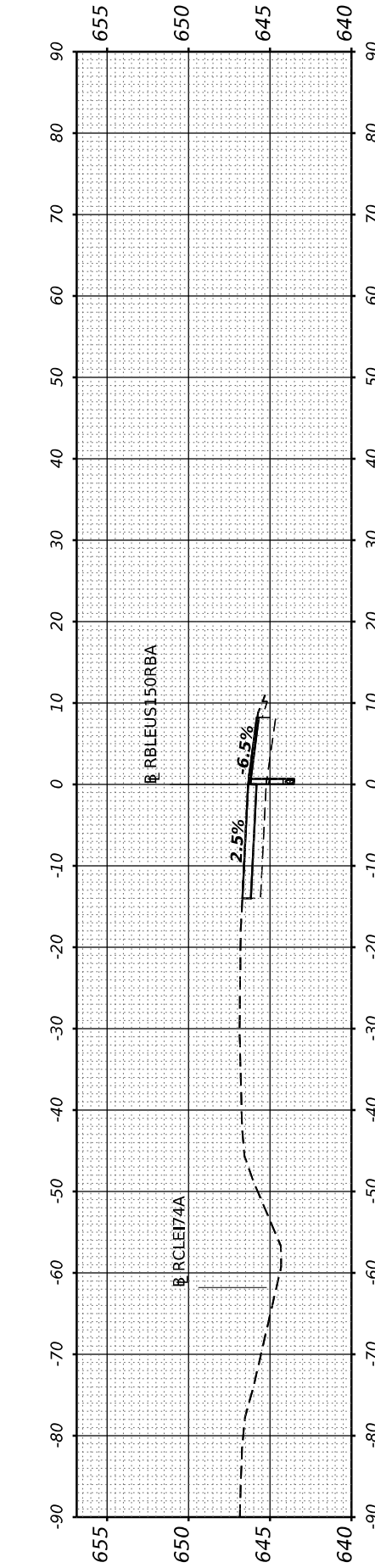
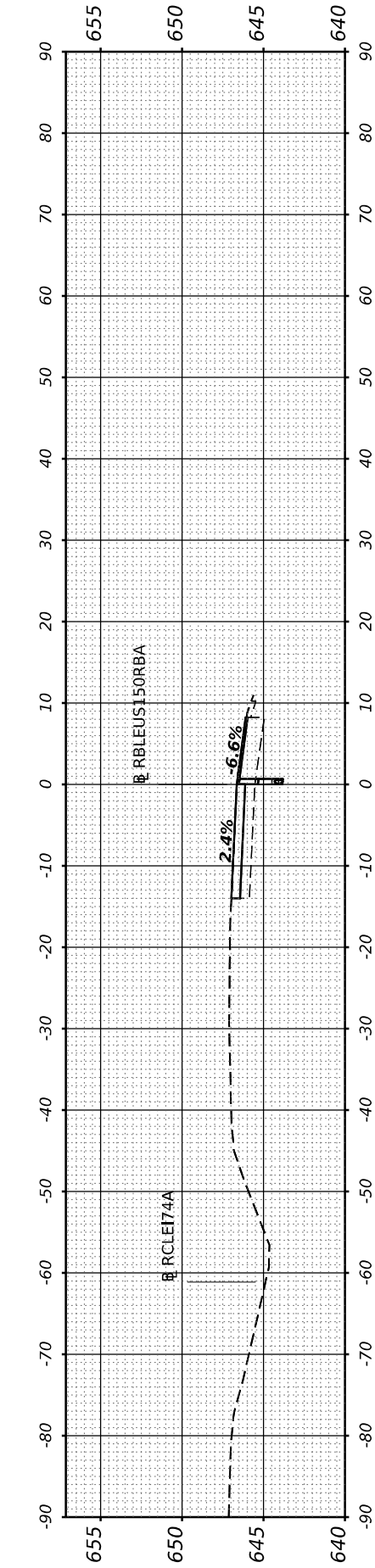
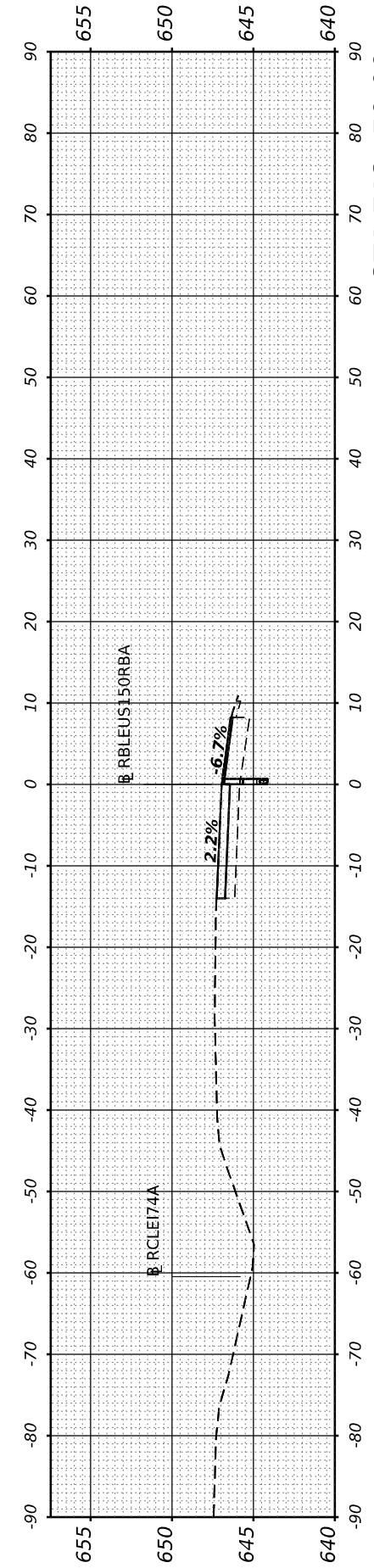
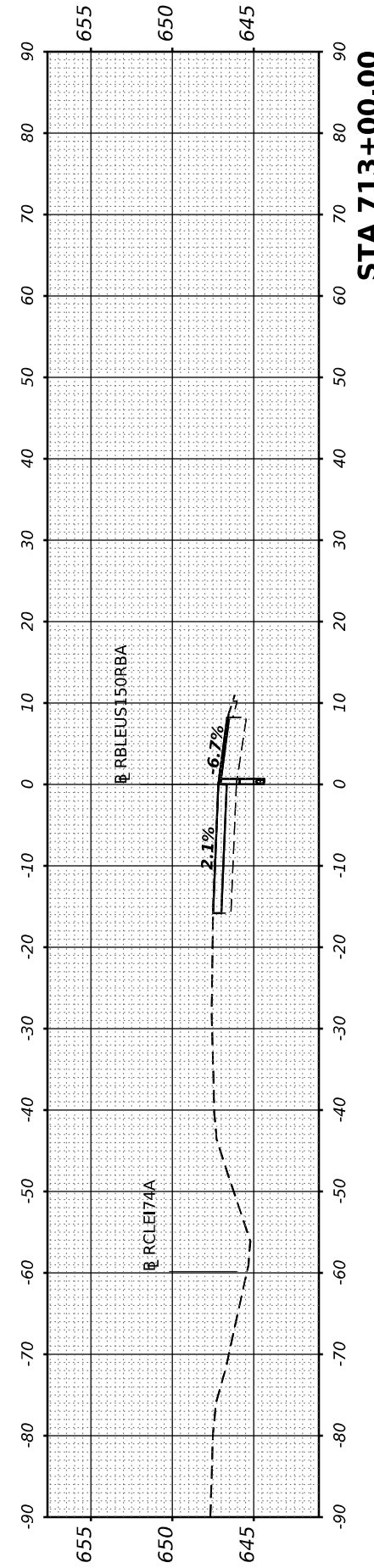
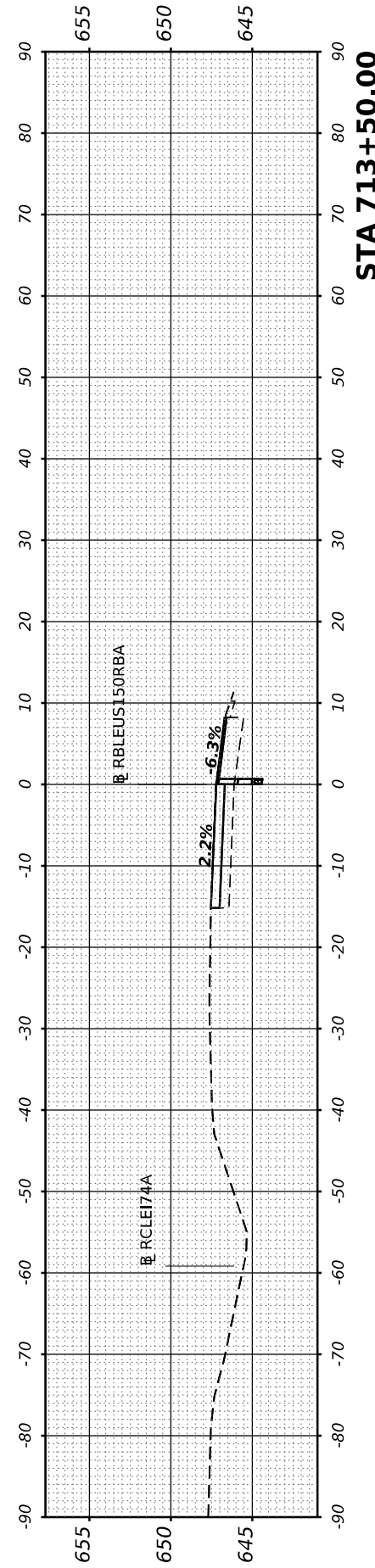
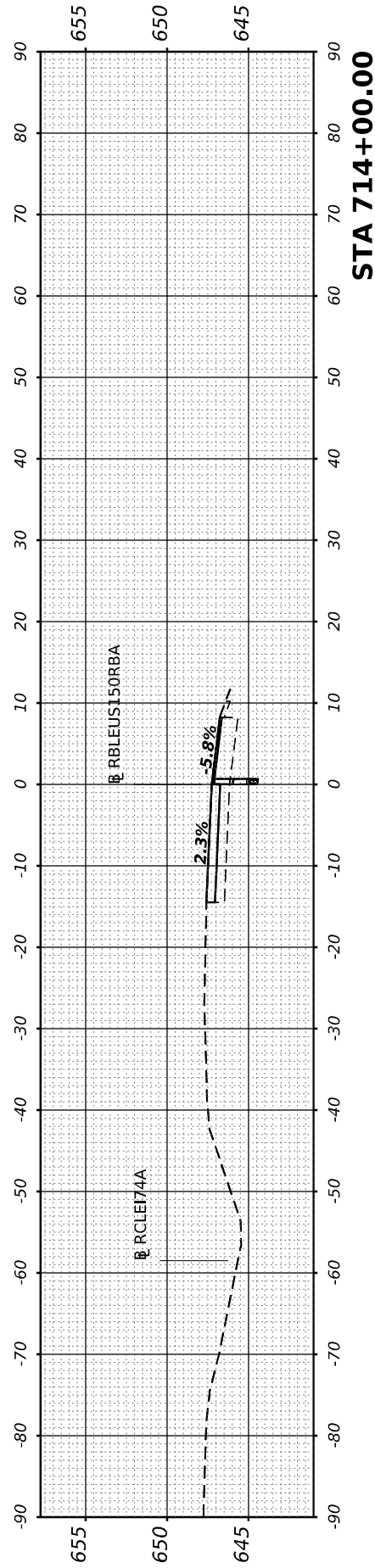


STA 709+00.00

FINAL SURVEY NO.	SURVEYED PLOTTED AREAS CHECKED	BY	DATE
NOTE BOOK	TEMPLATE		
	AREAS CHECKED		

ORIGINAL SURVEY NO.	SURVEYED PLOTTED AREAS CHECKED	BY	DATE
NOTE BOOK	TEMPLATE		
	AREAS CHECKED		

MODEL SHEET - RBLEUS15ORBA - 711+50.00
 FILE NAME: S:\271921\921\92102000\193-526 DS 1-74 Danville\CADD\CADD Sheets\5702929sh-hk-L-Ramp_B-VSC.dgn



USER NAME = cadiaz
PLOT SCALE = 0.16666633 1/ in.
PLOT DATE = 3/24/2022

DESIGNED -	REVISIED -
DRAWN -	REVISIED -
CHECKED -	REVISIED -
DATE -	REVISIED -

**STATE OF ILLINOIS
 DEPARTMENT OF TRANSPORTATION**

**INTERSTATE 74 REHABILITATION
 CROSS SECTIONS - MLK RAMP B**

SCALE: SHEET 9 OF 10 SHEETS STA.

F.A.I. RTE. 74	SECTION (92-10,11,12)R	COUNTY VERMILION	TOTAL SHEETS 698	SHEET NO. 682
			CONTRACT NO. 70A29	
ILLINOIS FED. AID PROJECT				

FINAL SURVEY NO.	SURVEYED PLOTTED AREAS CHECKED	BY	DATE
	NOTE BOOK		
	TEMPLATE		
	AREAS CHECKED		

ORIGINAL SURVEY NO.	SURVEYED PLOTTED AREAS CHECKED	BY	DATE
	NOTE BOOK		
	TEMPLATE		
	AREAS CHECKED		

MODEL SHEET - RBLEUS15ORBA - 714+50.00
 FILE NAME: S:\27\2019\231902000\193-026 DS 1-74 Danville\CADD\CADD Sheets\US70A29sh-h-L-Ramp_B-VSC.dgn



USER NAME	= cadiaz
PLOT SCALE	= 0.16666633 1/ in.
PLOT DATE	= 3/24/2022

DESIGNED	-
DRAWN	-
CHECKED	-
DATE	-

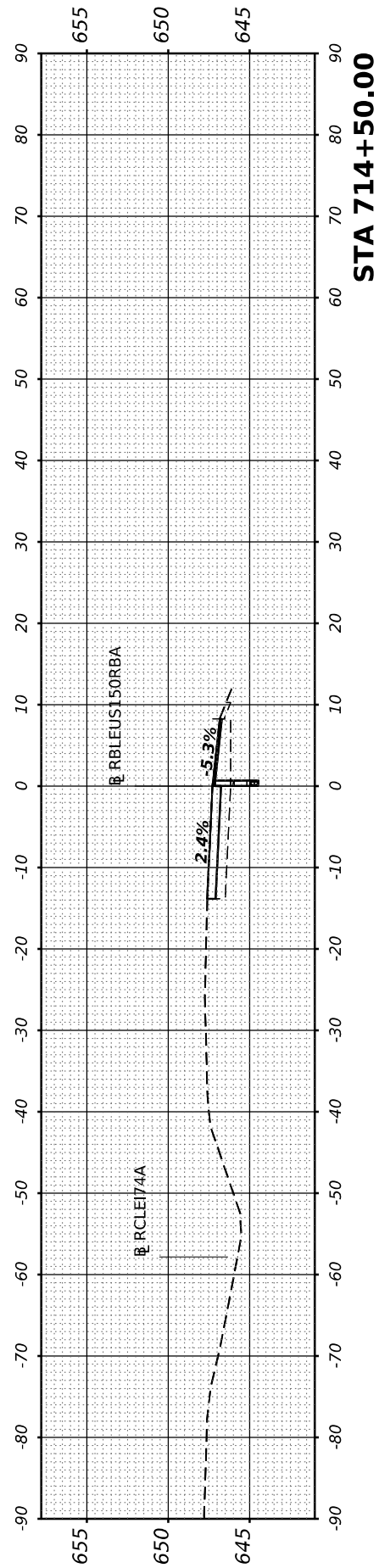
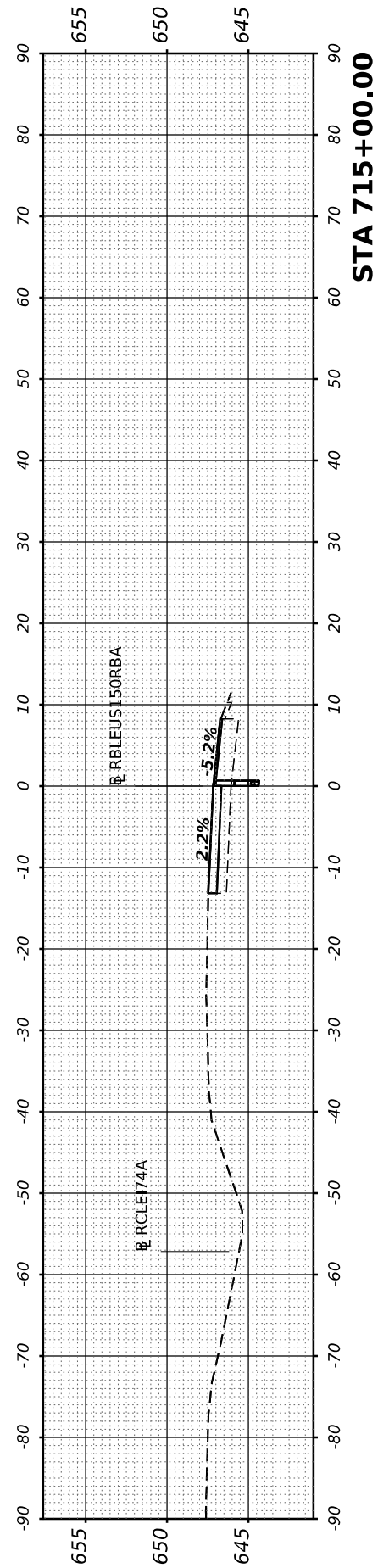
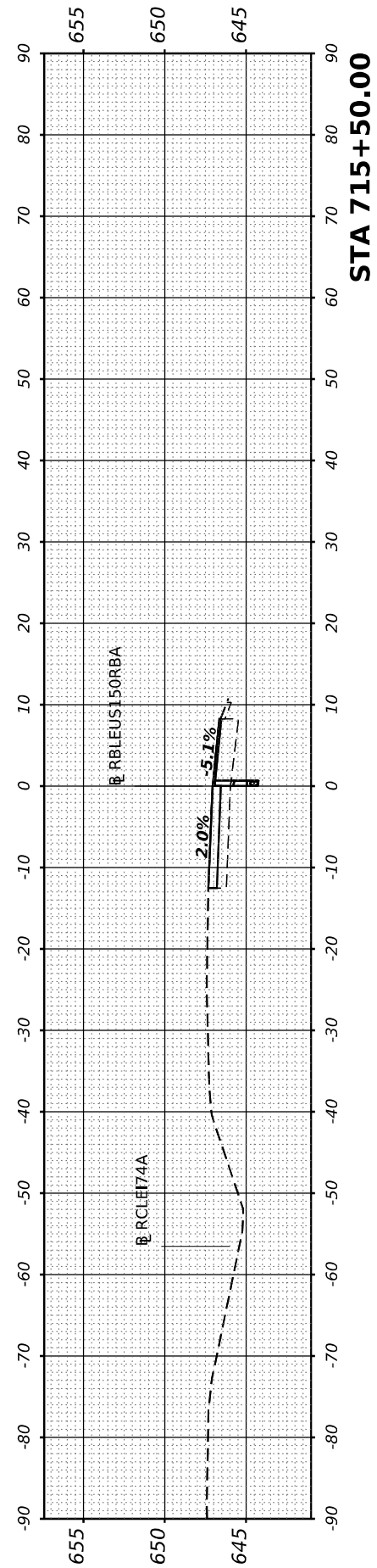
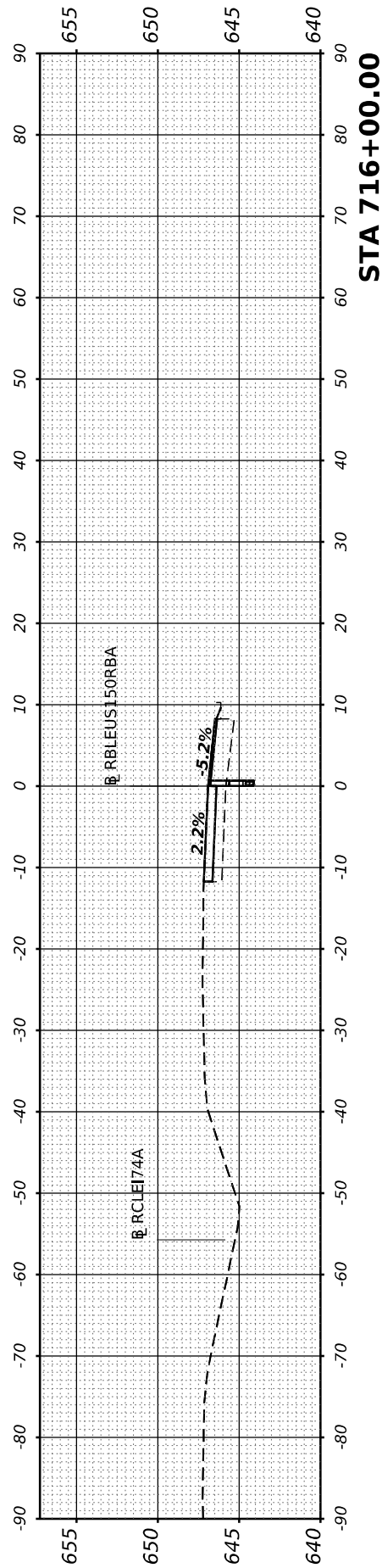
REVISED	-
REVISED	-
REVISED	-
REVISED	-

**STATE OF ILLINOIS
DEPARTMENT OF TRANSPORTATION**

**INTERSTATE 74 REHABILITATION
CROSS SECTIONS - MLK RAMP B**

SCALE: SHEET 10 OF 10 SHEETS STA.

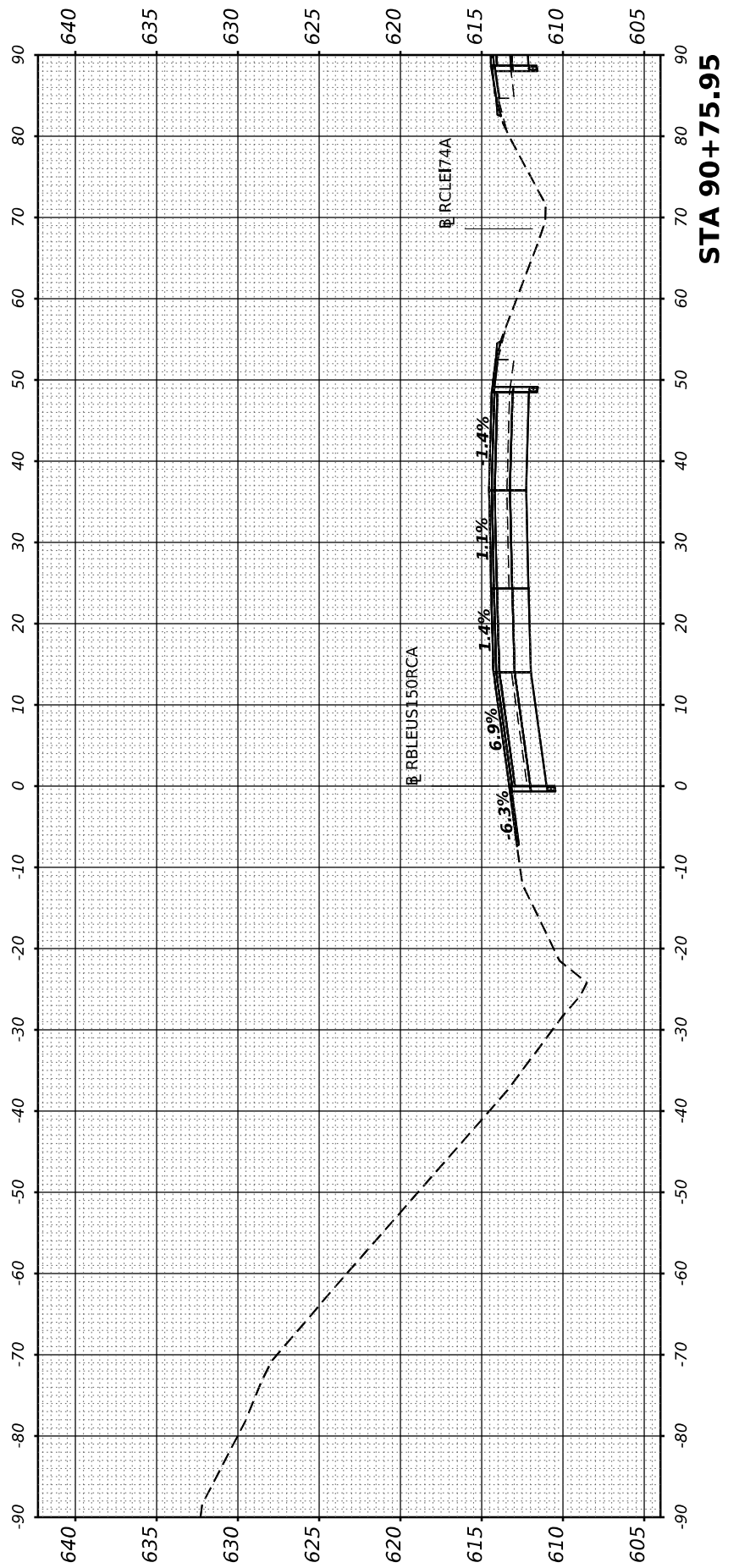
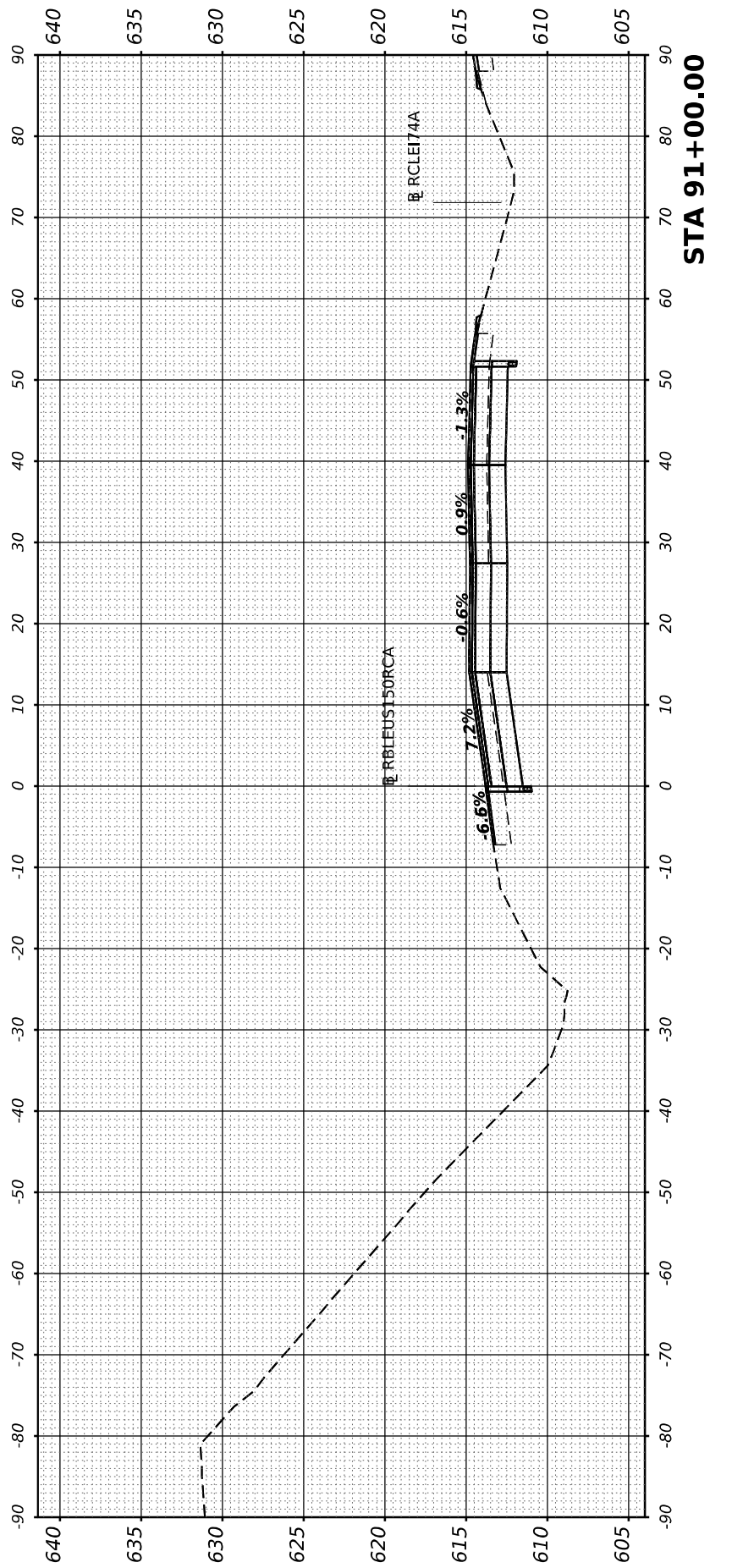
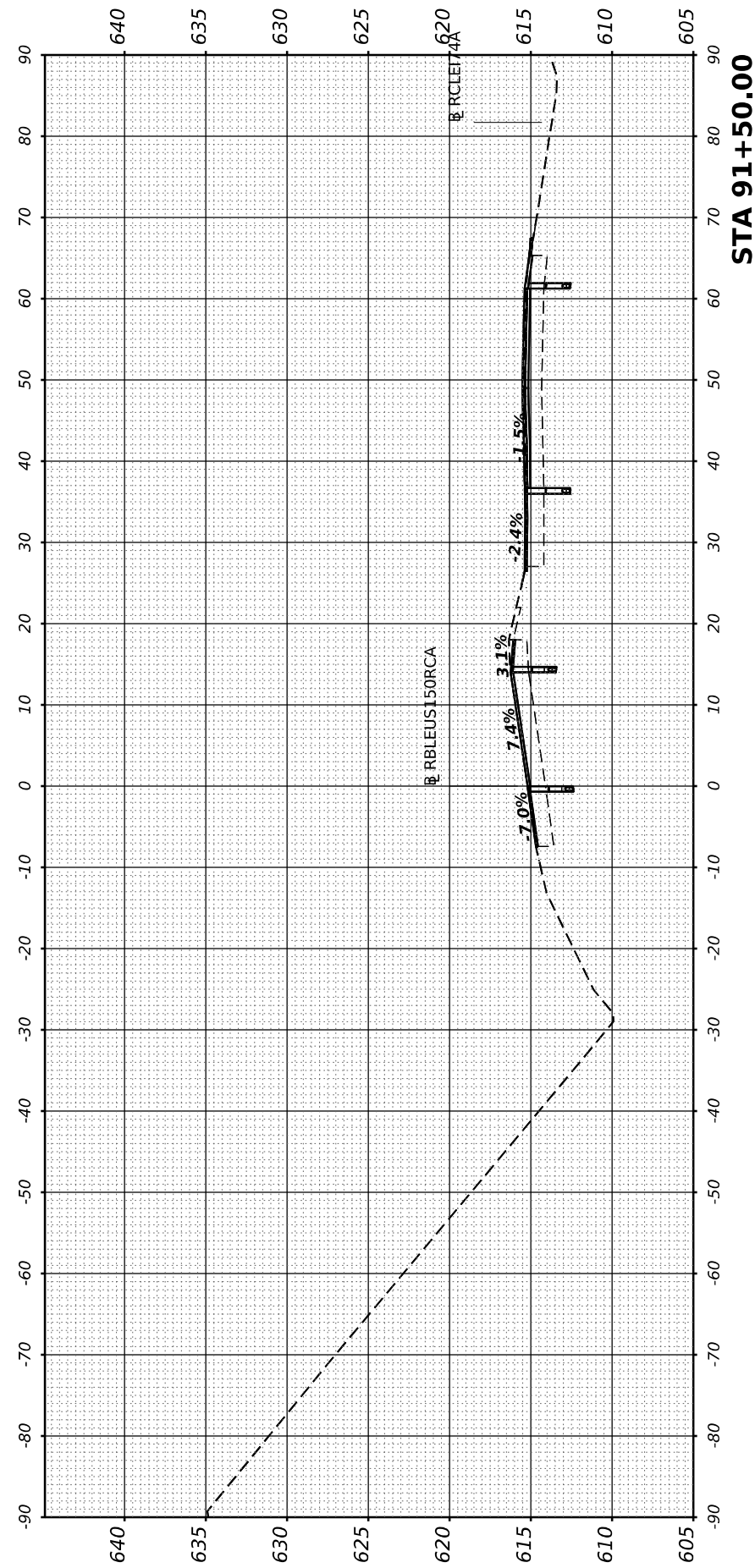
F.A.I. RTE.	SECTION	COUNTY	TOTAL SHEETS	SHEET NO.
74	(92-10,11,12)R	VERMILION	698	683
CONTRACT NO. 70A29				
ILLINOIS FED. AID PROJECT				



FINAL SURVEY NO.	SURVEYED PLOTTED AREAS CHECKED	BY	DATE
NOTE BOOK NO.	TEMPLATE AREAS CHECKED		

ORIGINAL SURVEY NO.	SURVEYED PLOTTED AREAS CHECKED	BY	DATE
NOTE BOOK NO.	TEMPLATE AREAS CHECKED		

MODEL SHEET - RBLEU15ORCA - 00+75.95
 FILE NAME: S:\27\2019\2319\20200 (13-426 DS 1-74 Danville)\CAD\CADD Sheets\0370\2929sh-hk-LcRamp_C&S.cad



USER NAME	= cadiaz
PLOT SCALE	= 0.16666633 1/ in.
PLOT DATE	= 3/24/2022

DESIGNED	-
DRAWN	-
CHECKED	-
DATE	-

REVISED	-
REVISED	-
REVISED	-
REVISED	-

**STATE OF ILLINOIS
DEPARTMENT OF TRANSPORTATION**

**INTERSTATE 74 REHABILITATION
CROSS SECTIONS - MLK RAMP C**

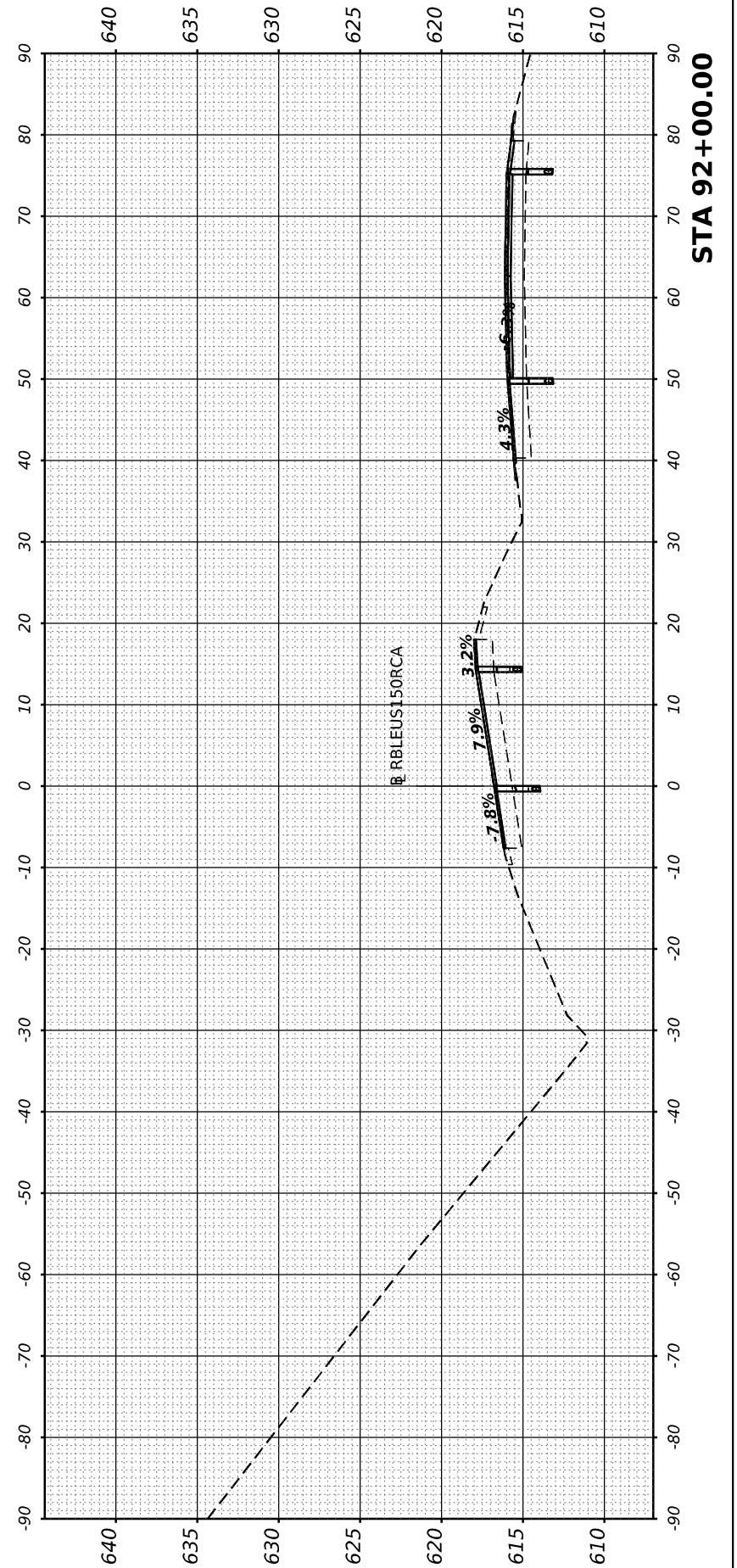
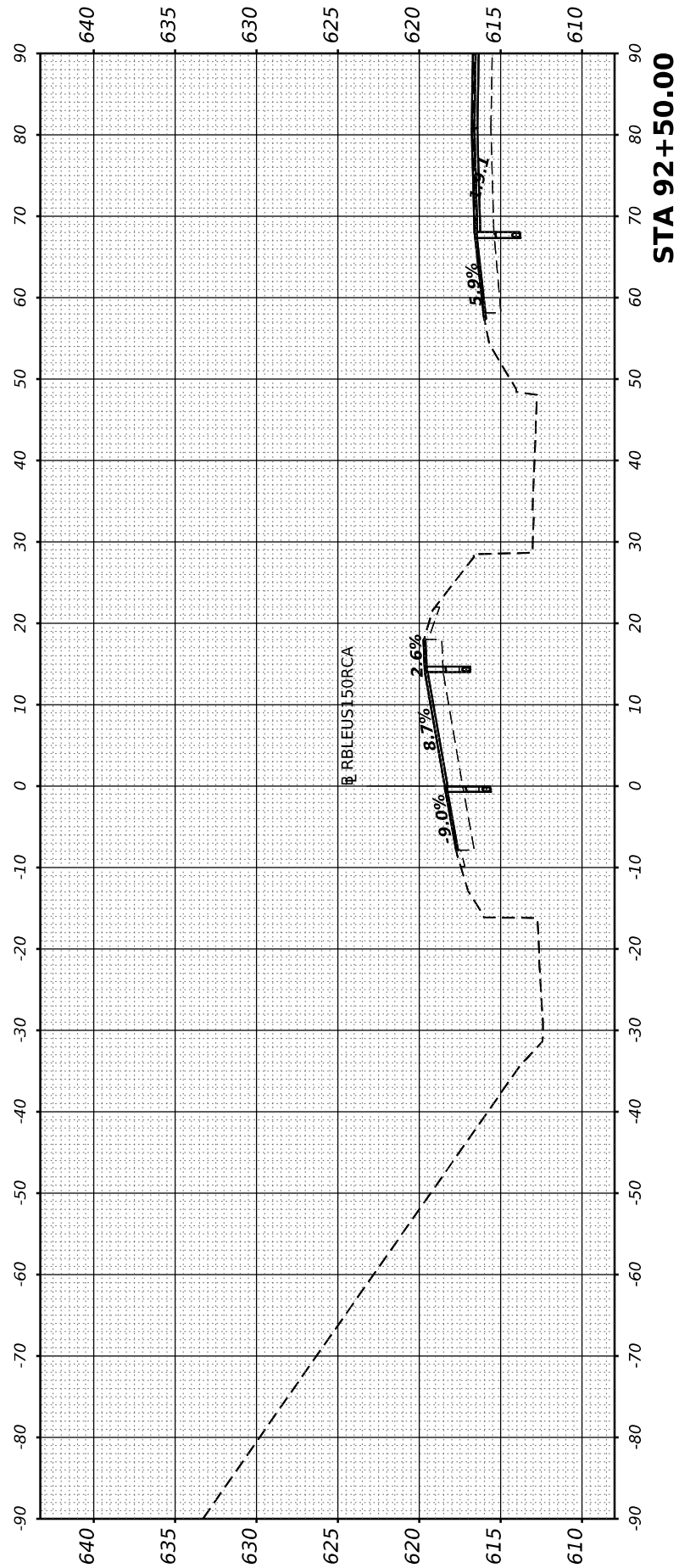
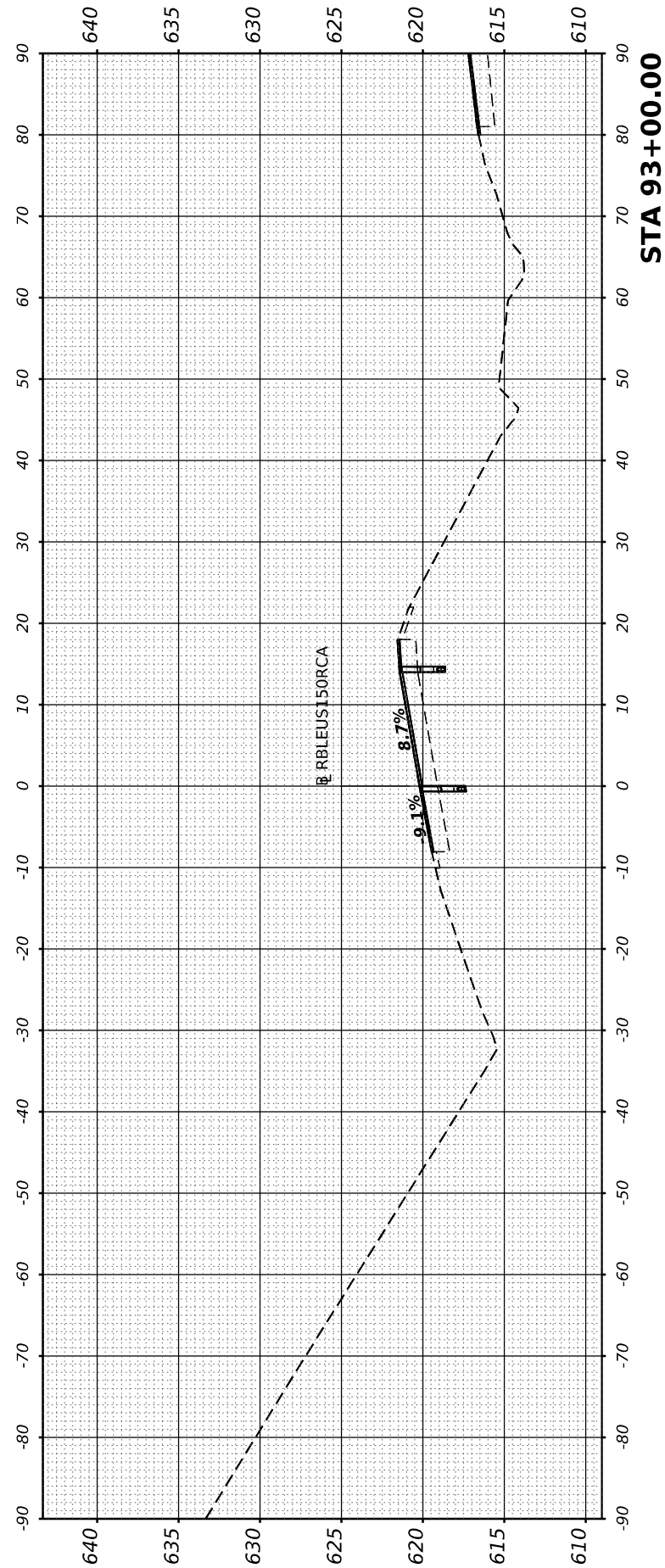
SCALE: SHEET 1 OF 9 SHEETS STA.

F.A.I. RTE.	SECTION	COUNTY	TOTAL SHEETS	SHEET NO.
74	(92-10,11,12)R	VERMILION	698	684
CONTRACT NO. 70A29				
ILLINOIS FED. AID PROJECT				

FINAL SURVEY NO.	SURVEYED AREAS CHECKED	BY	DATE
NOTE BOOK	PLOTTED TEMPLATE		
	AREAS CHECKED		

ORIGINAL SURVEY NO.	SURVEYED AREAS CHECKED	BY	DATE
NOTE BOOK	PLOTTED TEMPLATE		
	AREAS CHECKED		

MODEL SHEET - RBLEU150RCA - 024+00.00
 FILE NAME: S:\27\2019\2319\2020\135-026 DS 1-74 Danville\CAD\CADD Sheets\03702929sh-hk-LcRamp_C&S.dgn



USER NAME	= cadiaz
PLOT SCALE	= 0.16666633 1/ in.
PLOT DATE	= 3/24/2022

DESIGNED	-
DRAWN	-
CHECKED	-
DATE	-

REVISED	-
REVISED	-
REVISED	-
REVISED	-

**STATE OF ILLINOIS
 DEPARTMENT OF TRANSPORTATION**

**INTERSTATE 74 REHABILITATION
 CROSS SECTIONS - MLK RAMP C**

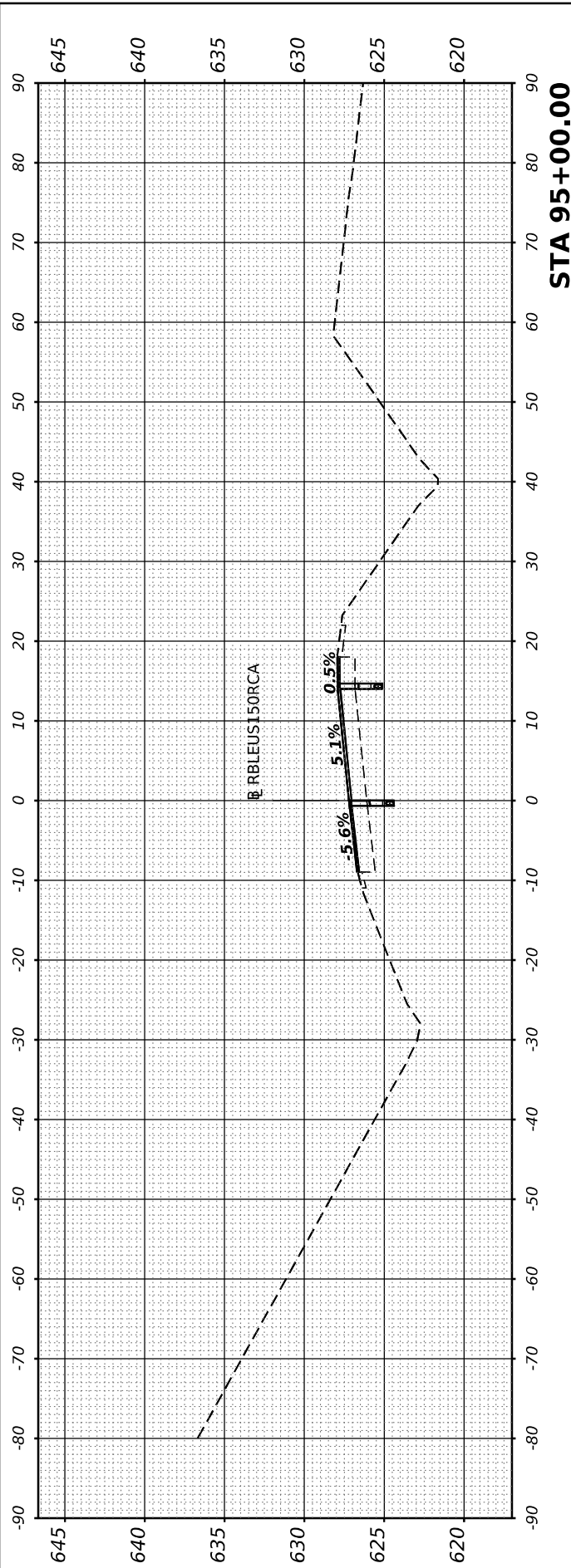
SCALE: SHEET 2 OF 9 SHEETS STA.

F.A.I. RTE.	SECTION	COUNTY	TOTAL SHEETS	SHEET NO.
74	(92-10,11,12)R	VERMILION	698	685
CONTRACT NO. 70A29				
ILLINOIS FED. AID PROJECT				

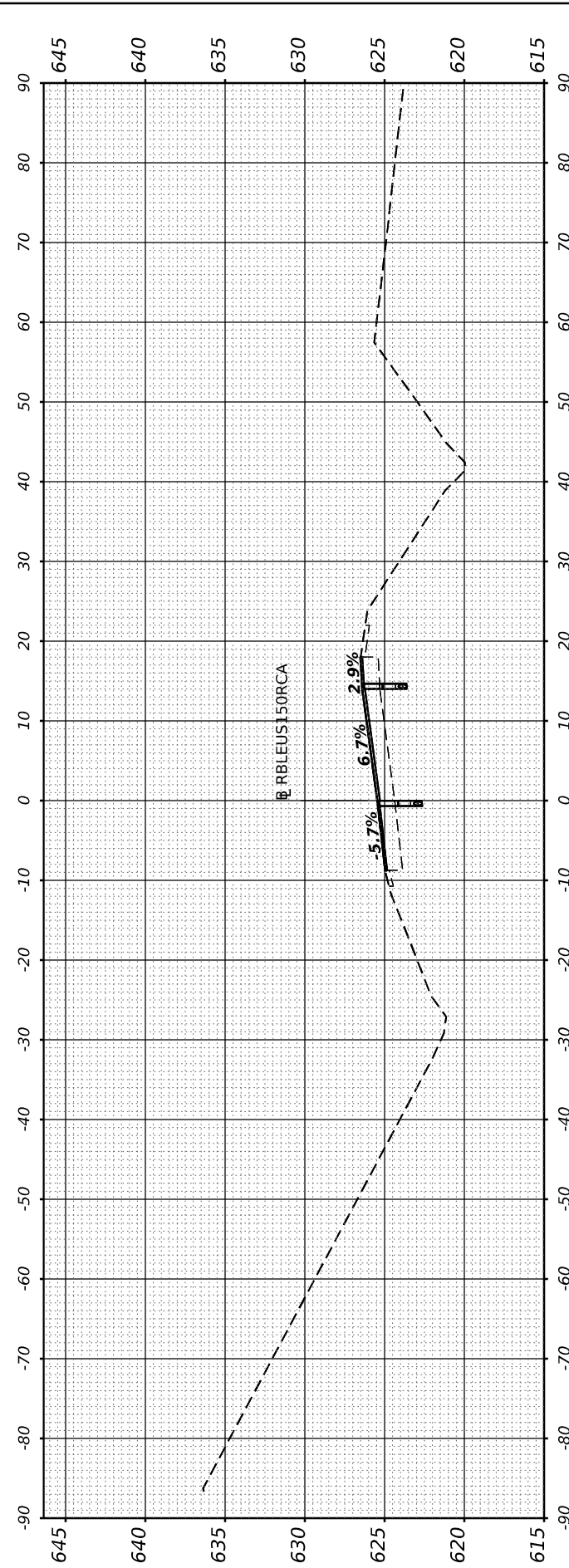
FINAL SURVEY NO.	SURVEYED	BY	DATE
NOTE BOOK	PLOTTED		
AREAS CHECKED	TEMPLATE		
	AREAS		
	AREAS CHECKED		

ORIGINAL SURVEY NO.	SURVEYED	BY	DATE
NOTE BOOK	PLOTTED		
AREAS CHECKED	TEMPLATE		
	AREAS		
	AREAS CHECKED		

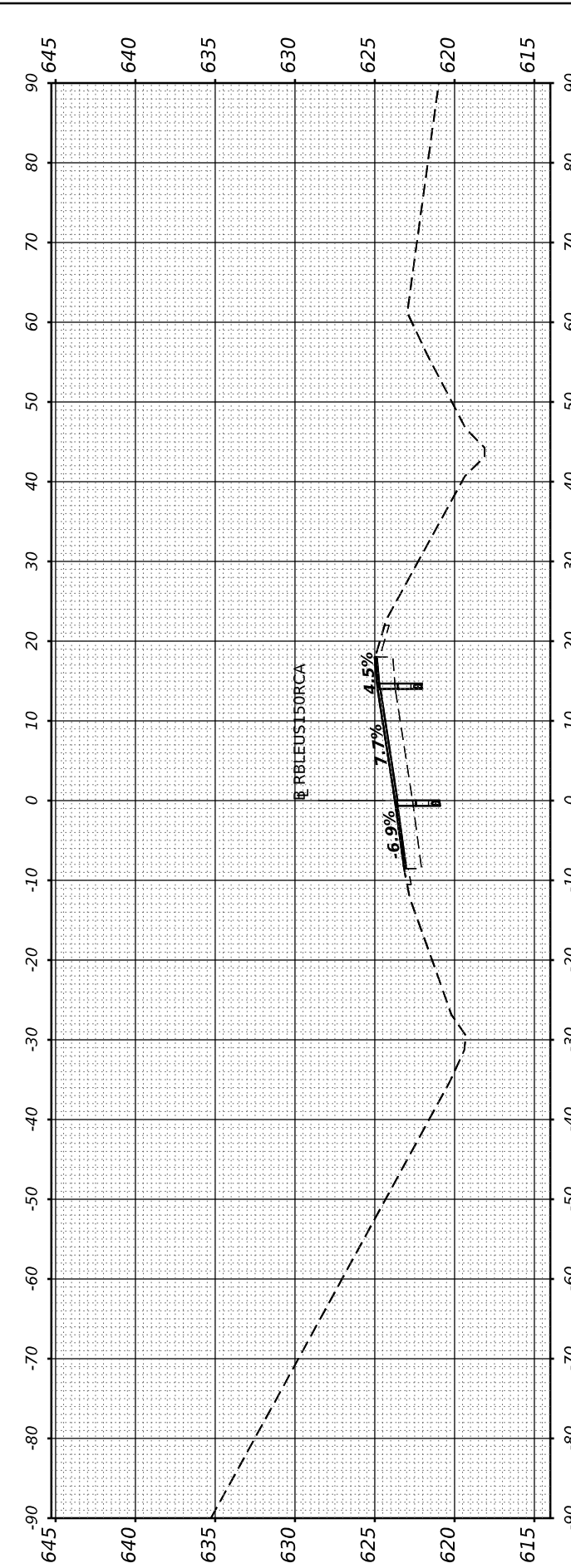
MODEL SHEET - RBLEU15ORCA - 03+90.00
 FILE NAME: S:\27\01921\920200 (13)-426 DS 1-74 Danville\CADD\CADD Sheets\03+90.00\03+90.00 MLK Ramp_C.dwg



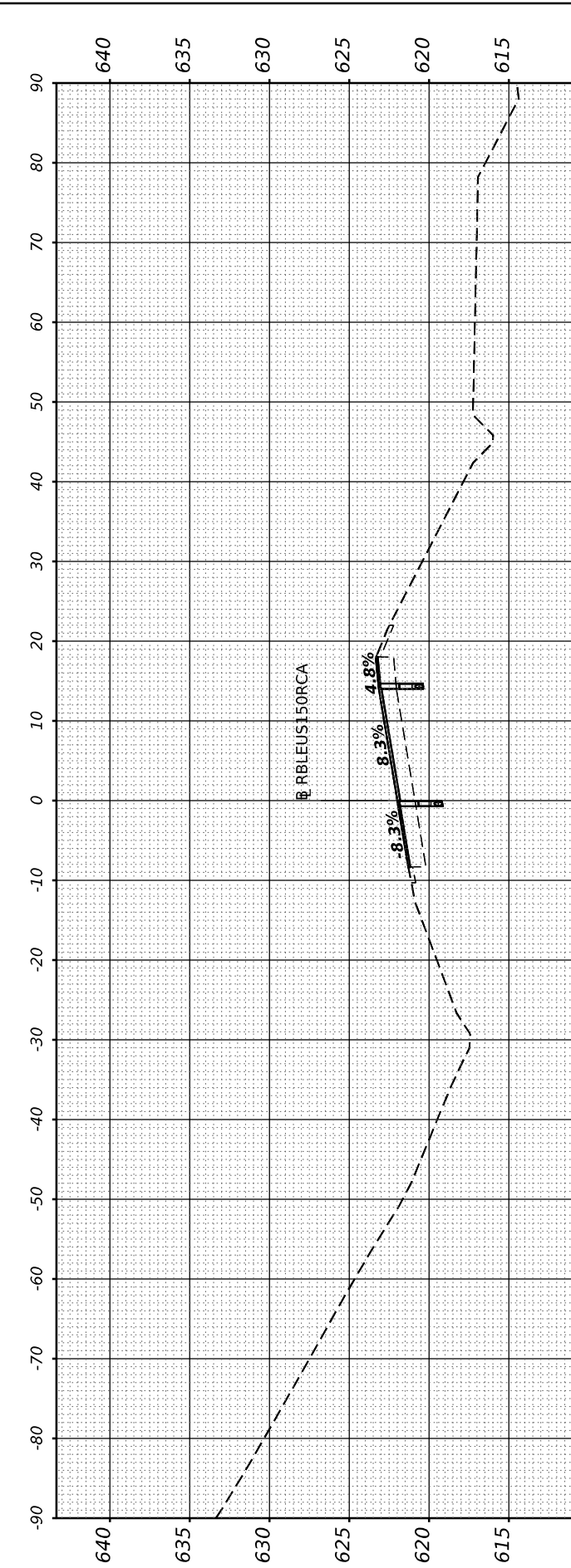
STA 95+00.00



STA 94+50.00



STA 94+00.00



STA 93+50.00



USER NAME	= cadiaz
PLOT SCALE	= 0.16666633 1/ in.
PLOT DATE	= 3/24/2022

DESIGNED	-
DRAWN	-
CHECKED	-
DATE	-

REVISED	-
REVISED	-
REVISED	-
REVISED	-

STATE OF ILLINOIS
DEPARTMENT OF TRANSPORTATION

INTERSTATE 74 REHABILITATION
CROSS SECTIONS - MLK RAMP C

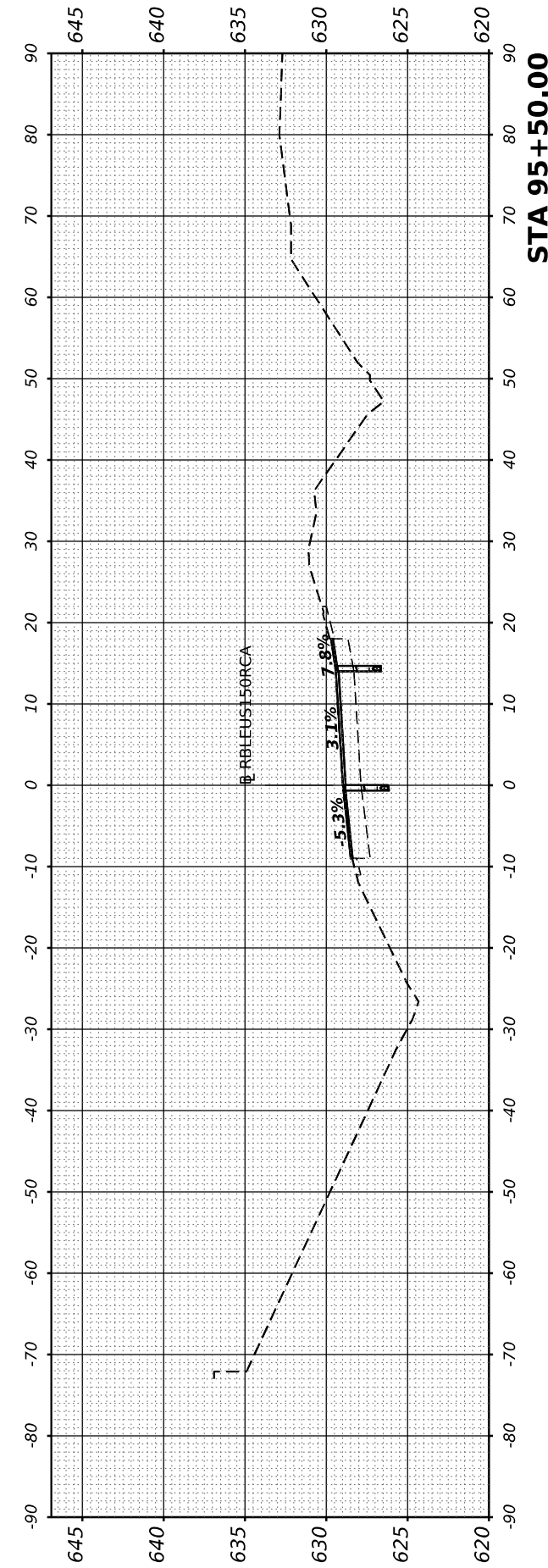
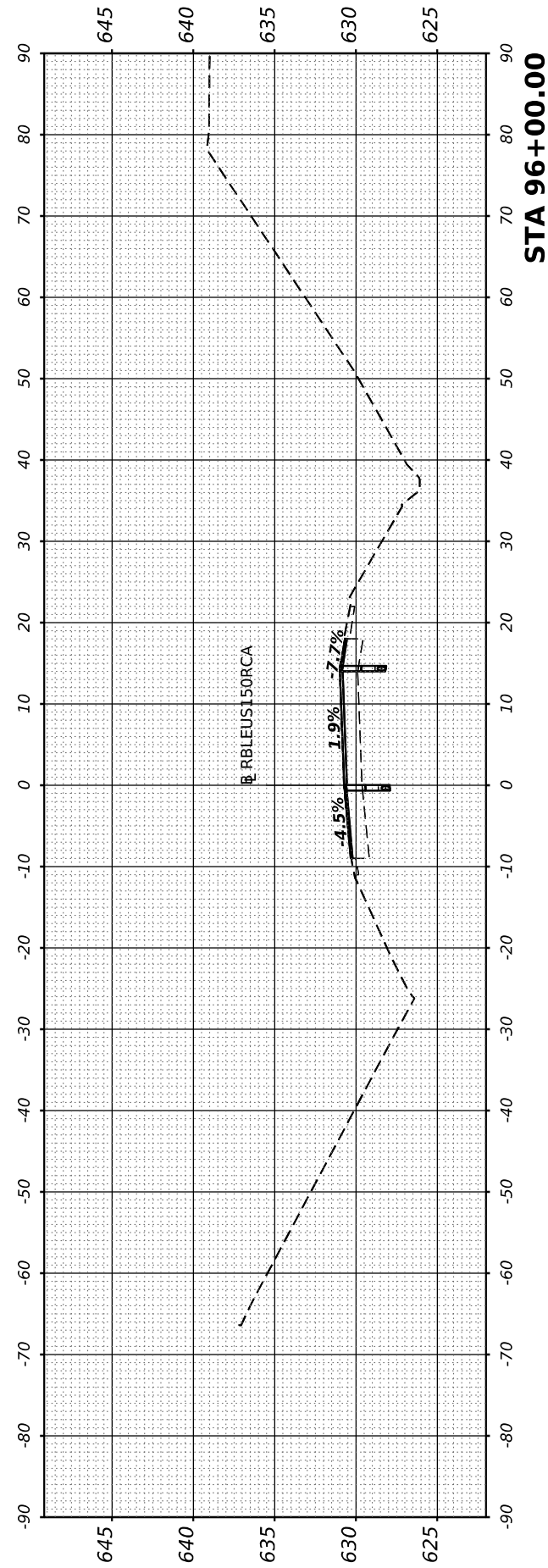
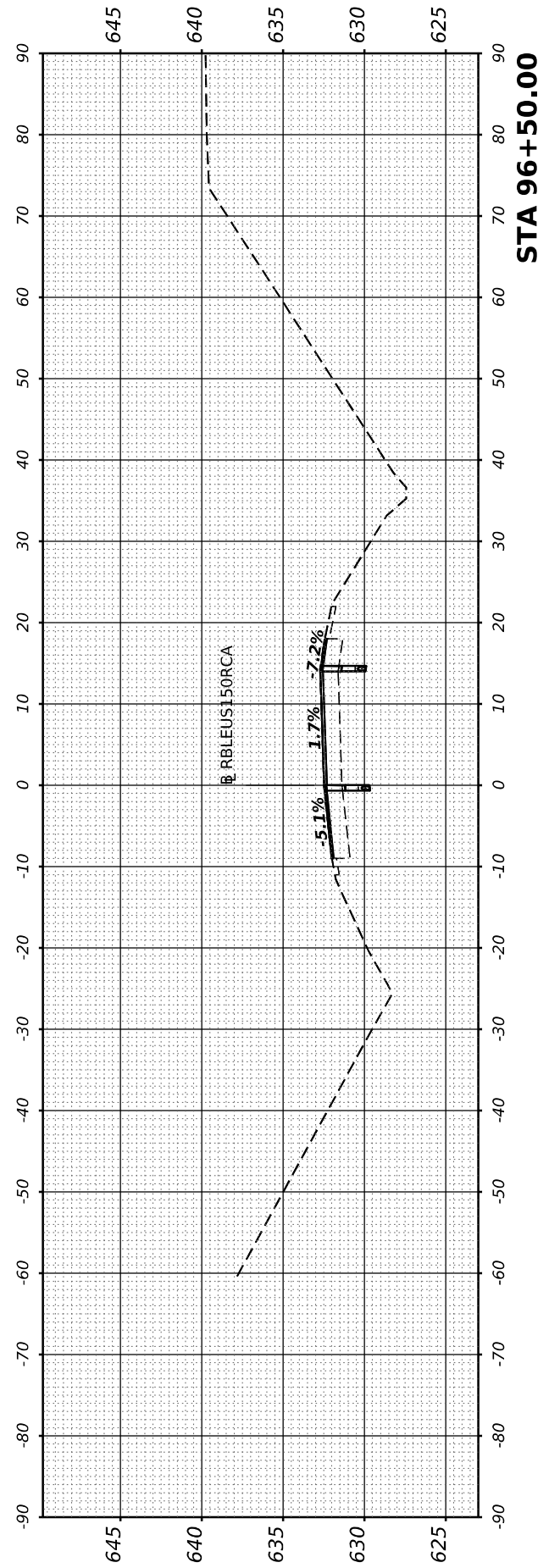
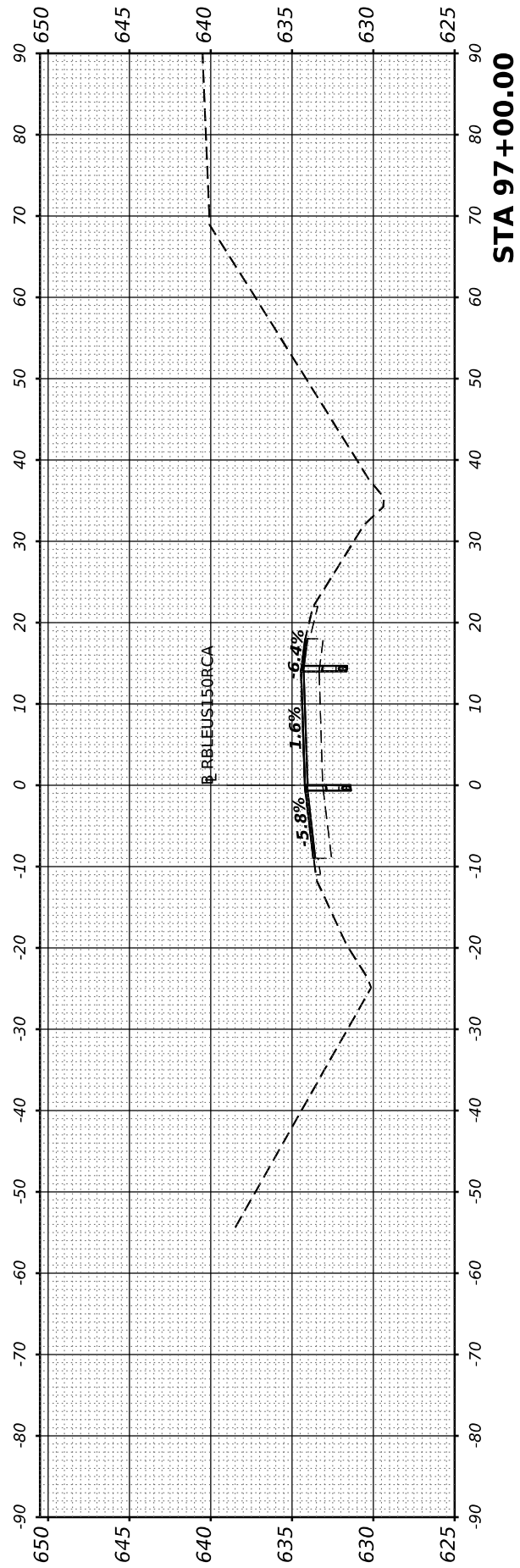
SCALE: SHEET 3 OF 9 SHEETS STA.

F.A.I. RTE.	SECTION	COUNTY	TOTAL SHEETS	SHEET NO.
74	(92-10,11,12)R	VERMILION	698	686
				CONTRACT NO. 70A29
				ILLINOIS FED. AID PROJECT

FINAL SURVEY NO.	SURVEYED PLOTTED AREAS CHECKED	BY	DATE
	NOTE BOOK		
	TEMPLATE		
	AREAS CHECKED		

ORIGINAL SURVEY NO.	SURVEYED PLOTTED AREAS CHECKED	BY	DATE
	NOTE BOOK		
	TEMPLATE		
	AREAS CHECKED		

MODEL SHEET - RBLEU150RCA - 094+50.00
 FILE NAME: S:\27\2019\231920200 (13)-426 DS 1-74 Danville\CADD\CADD Sheets\03702929sh-c1-ramp_C45C.dgn



USER NAME = cadiaz	DESIGNED -	REVISED -
PLOT SCALE = 0.16666633 1/16 in.	DRAWN -	REVISED -
PLOT DATE = 3/24/2022	CHECKED -	REVISED -
	DATE -	REVISED -

**STATE OF ILLINOIS
DEPARTMENT OF TRANSPORTATION**

**INTERSTATE 74 REHABILITATION
CROSS SECTIONS - MLK RAMP C**

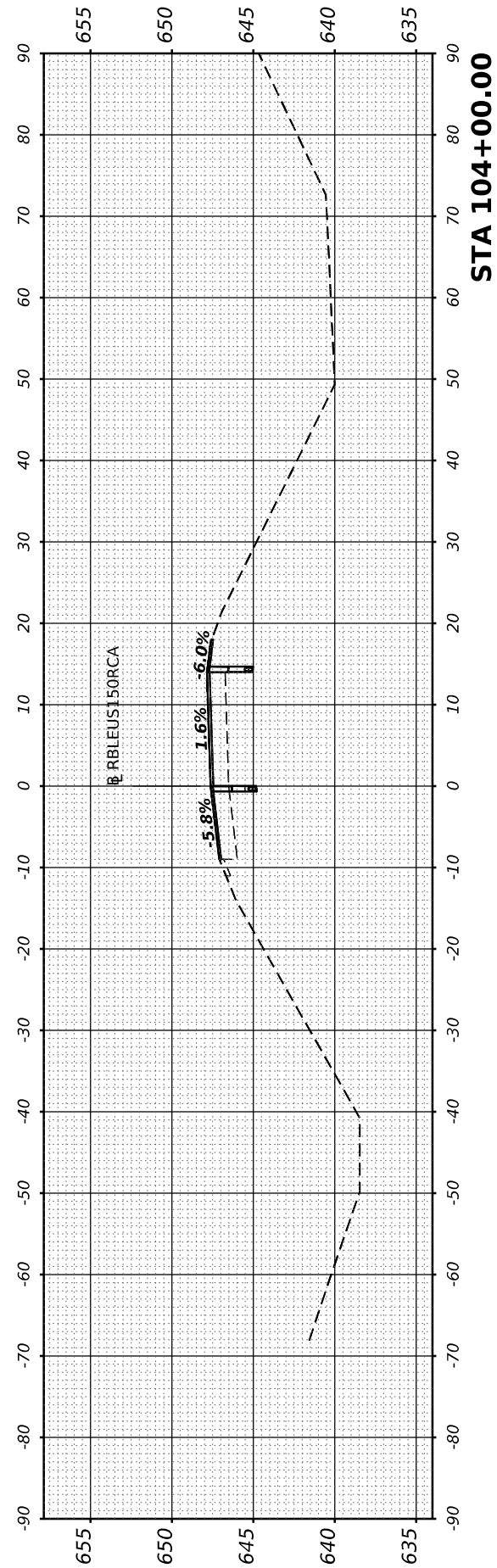
SCALE: SHEET 4 OF 9 SHEETS STA.

F.A.I. RTE.	SECTION	COUNTY	TOTAL SHEETS	SHEET NO.
74	(92-10,11,12)R	VERMILION	698	687
CONTRACT NO. 70A29				
ILLINOIS FED. AID PROJECT				

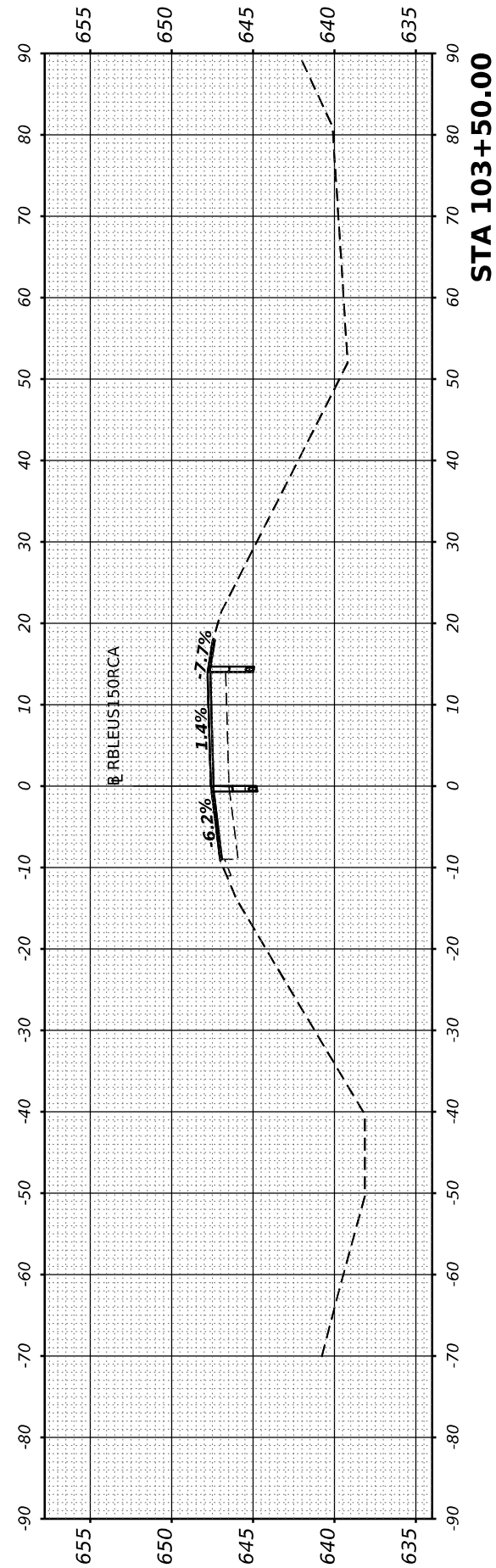
FINAL SURVEY NO.	SURVEYED AREAS CHECKED	BY	DATE
NOTE BOOK	PLOTTED TEMPLATE		

ORIGINAL SURVEY NO.	SURVEYED AREAS CHECKED	BY	DATE
NOTE BOOK	PLOTTED TEMPLATE		

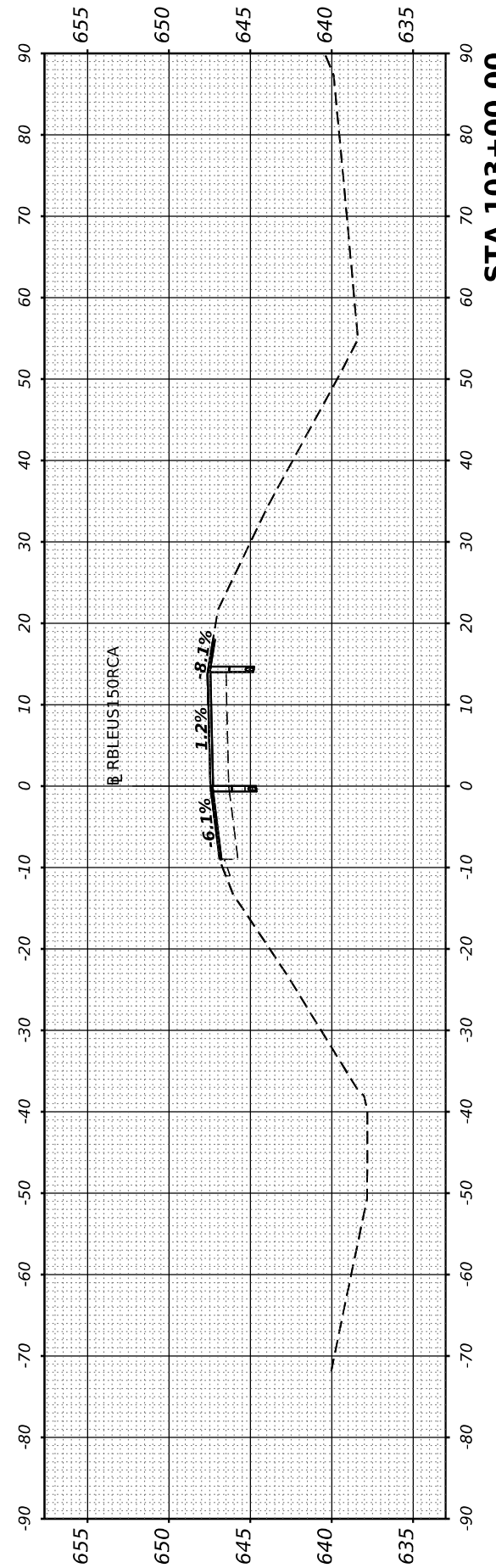
MODEL SHEET - RBLEU150RCA - 102+50.00
 FILE NAME: S:\271019\231902000\193-026 DS 1-74 Danville\CADD\CADD Sheets\03702929sh-c1-16-ramp_C-45C.dgn



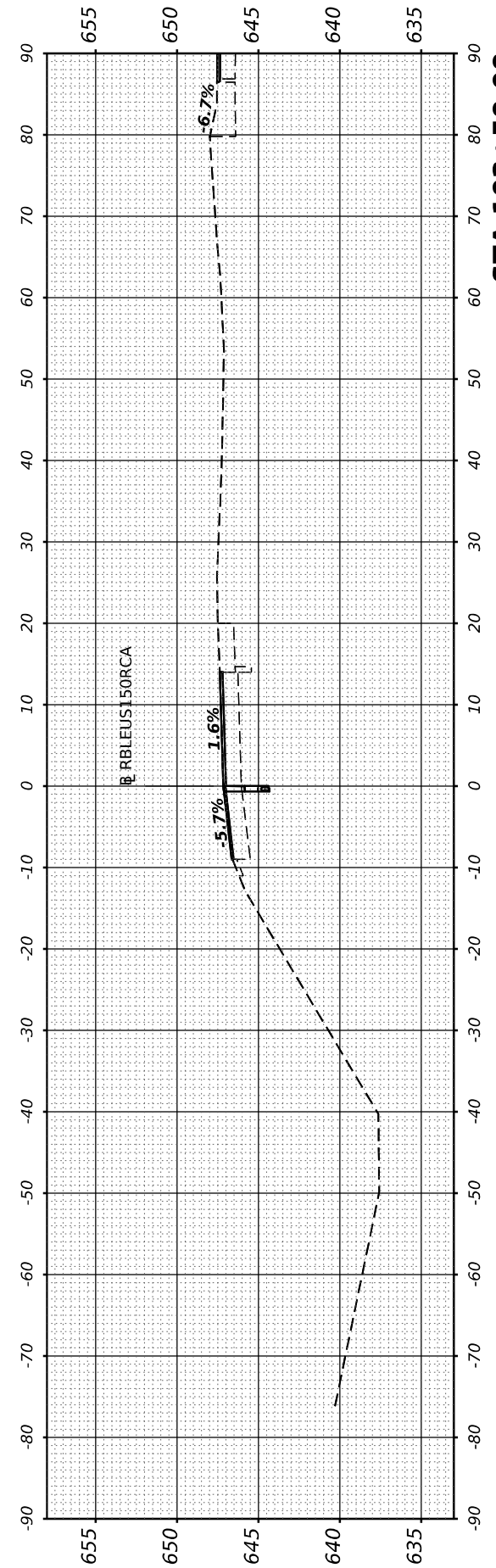
STA 104+00.00



STA 103+50.00



STA 103+00.00



STA 102+50.00



USER NAME =	cadiaz
PLOT SCALE =	0.16666633 1/In.
PLOT DATE =	3/24/2022

DESIGNED -	
DRAWN -	
CHECKED -	
DATE -	

REVISED -	
REVISED -	
REVISED -	
REVISED -	

STATE OF ILLINOIS
 DEPARTMENT OF TRANSPORTATION

INTERSTATE 74 REHABILITATION
 CROSS SECTIONS - MLK RAMP C

SCALE: SHEET 7 OF 9 SHEETS STA.

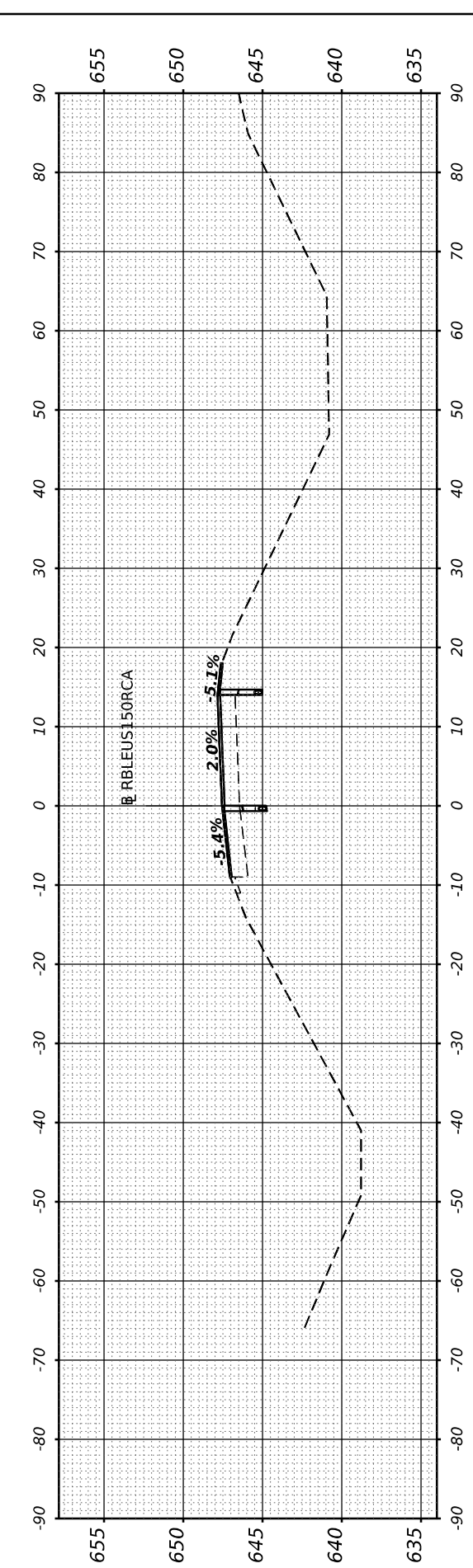
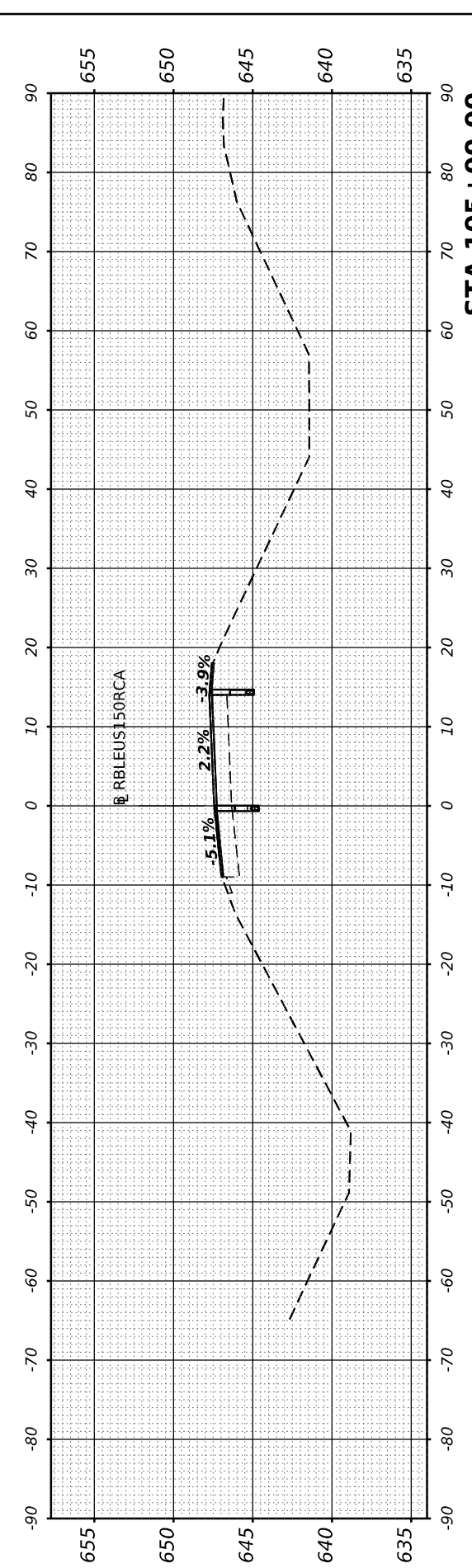
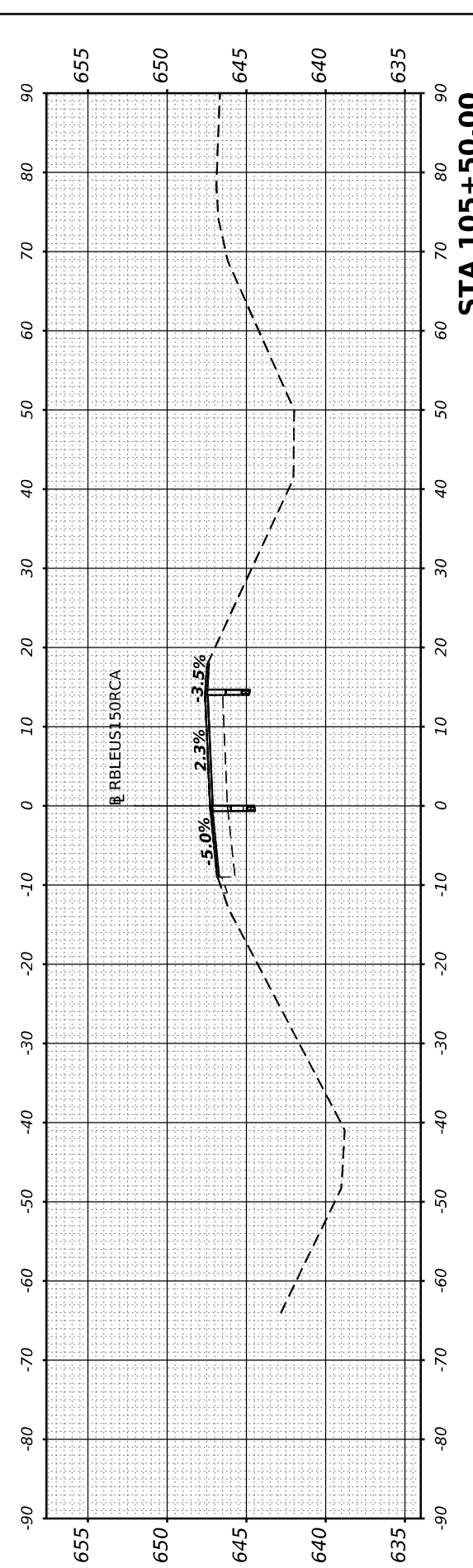
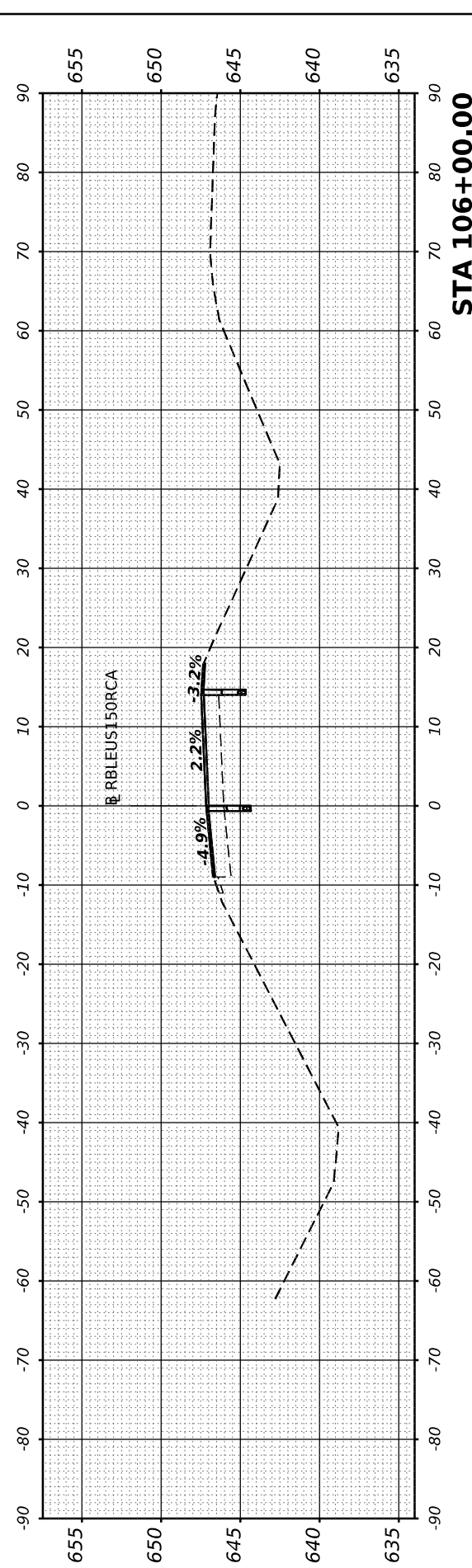
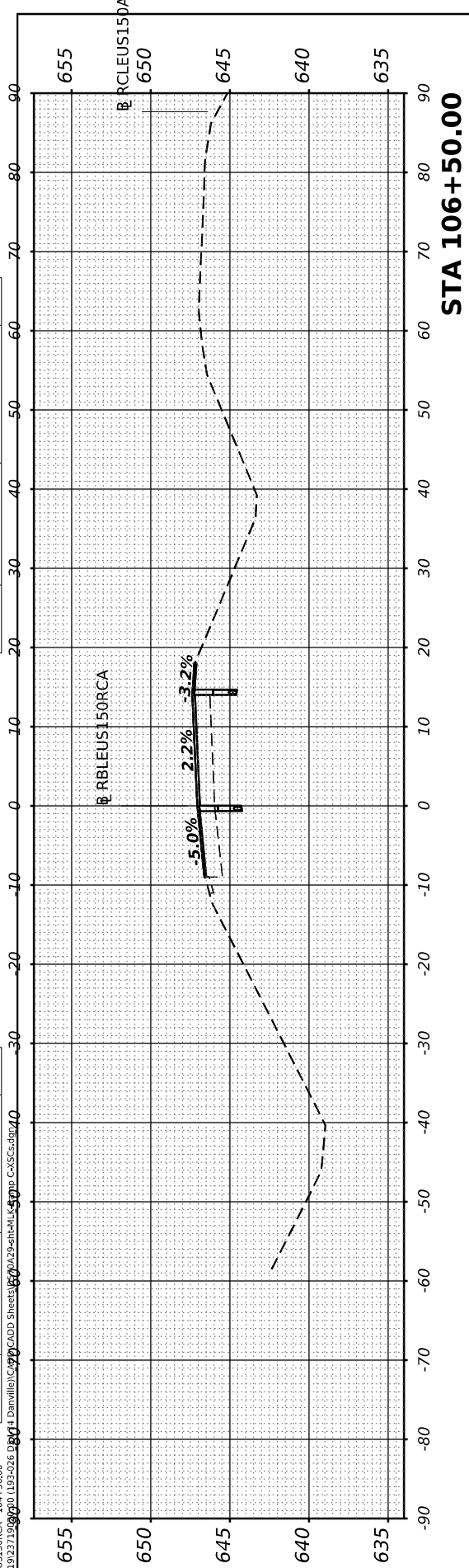
F.A.I. RTE.	SECTION	COUNTY	TOTAL SHEETS	SHEET NO.
74	(92-10,11,12)R	VERMILION	698	690
CONTRACT NO. 70A29				

ILLINOIS FED. AID PROJECT

FINAL SURVEY NO.	SURVEYED	BY	DATE
NOTE BOOK NO.	PLOTTED		
AREAS CHECKED	TEMPLATE		
	AREAS CHECKED		

ORIGINAL SURVEY NO.	SURVEYED	BY	DATE
NOTE BOOK NO.	PLOTTED		
AREAS CHECKED	TEMPLATE		
	AREAS CHECKED		

MODEL SHEET - RBLEUS15ORCA - 104+50.00
 FILE NAME: S:\27\2019\27190000\104+50.00\104+50.00 - Cross Section.dwg



USER NAME	= cadiaz
PLOT SCALE	= 0.16666633 1/16 in.
PLOT DATE	= 3/24/2022

DESIGNED	-
DRAWN	-
CHECKED	-
DATE	-

REVISED	-
REVISED	-
REVISED	-
REVISED	-

**STATE OF ILLINOIS
DEPARTMENT OF TRANSPORTATION**

**INTERSTATE 74 REHABILITATION
CROSS SECTIONS - MLK RAMP C**

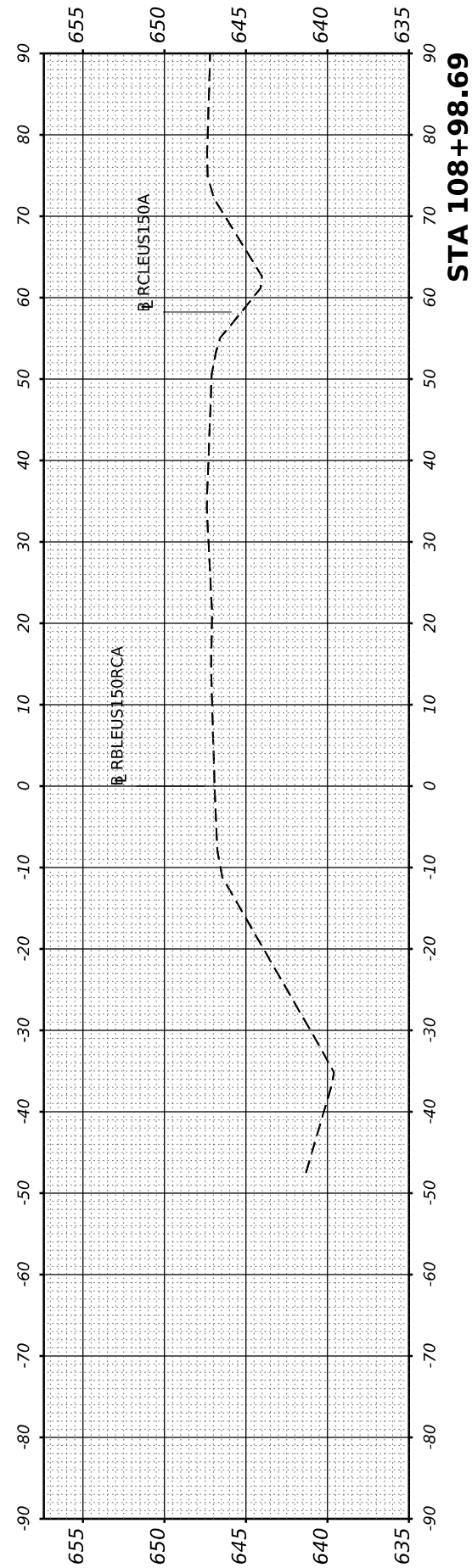
SCALE: SHEET 8 OF 9 SHEETS STA.

F.A.I. RTE.	SECTION	COUNTY	TOTAL SHEETS	SHEET NO.
74	(92-10,11,12)R	VERMILION	698	691
				CONTRACT NO. 70A29
ILLINOIS FED. AID PROJECT				

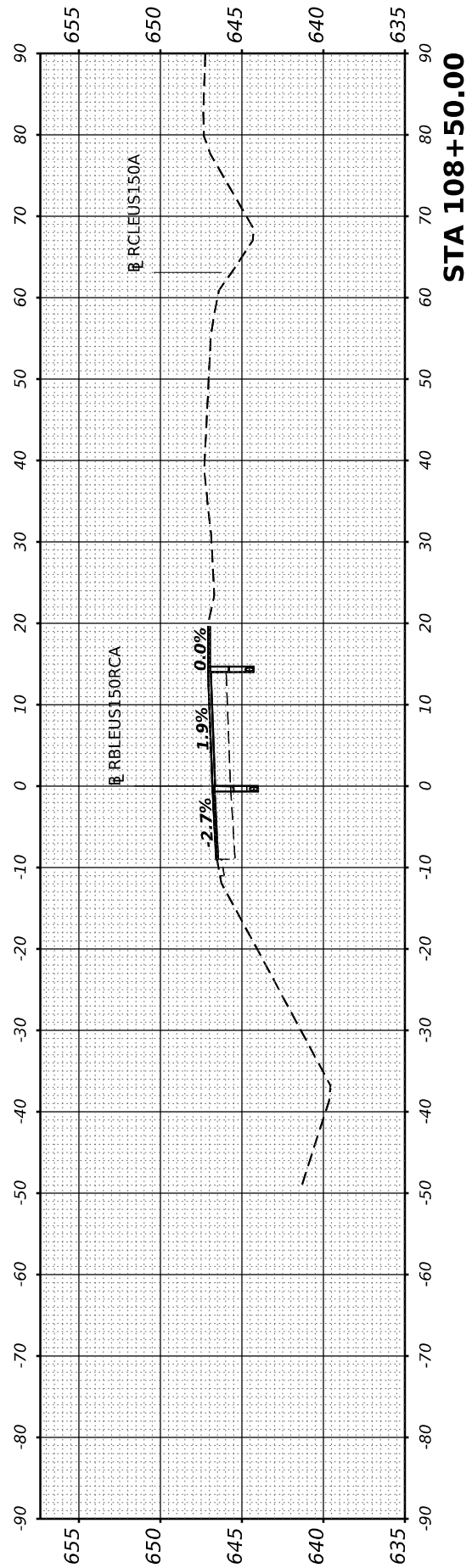
FINAL SURVEY NO.	SURVEYED PLOTTED TEMPLATE AREAS CHECKED	BY	DATE

ORIGINAL SURVEY NO.	SURVEYED PLOTTED TEMPLATE AREAS CHECKED	BY	DATE

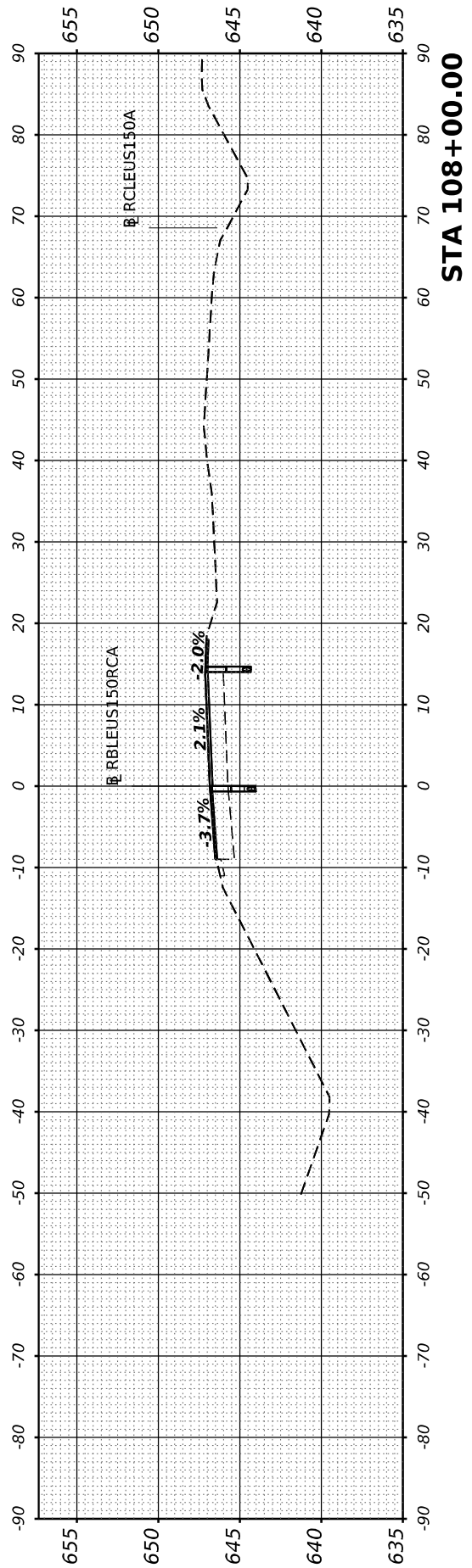
MODEL SHEET - RBLEUS15ORCA - 107+00.00
 FILE NAME: S:\271019\271020\107+00.00 (107+00.00) - 107+00.00 - 107+00.00.dwg



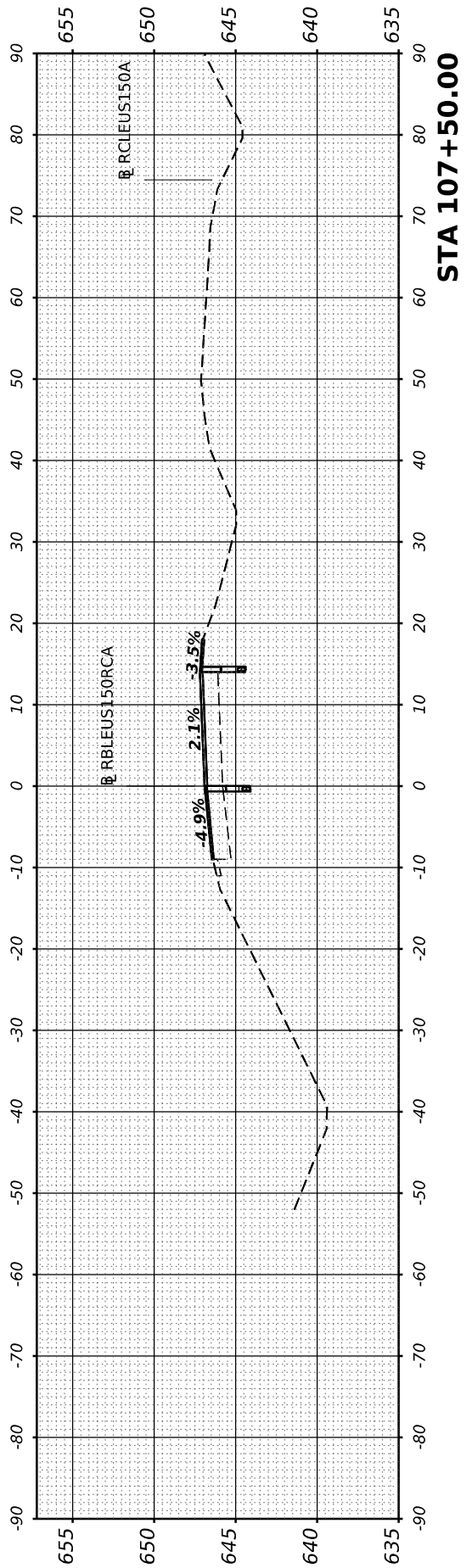
STA 108+98.69



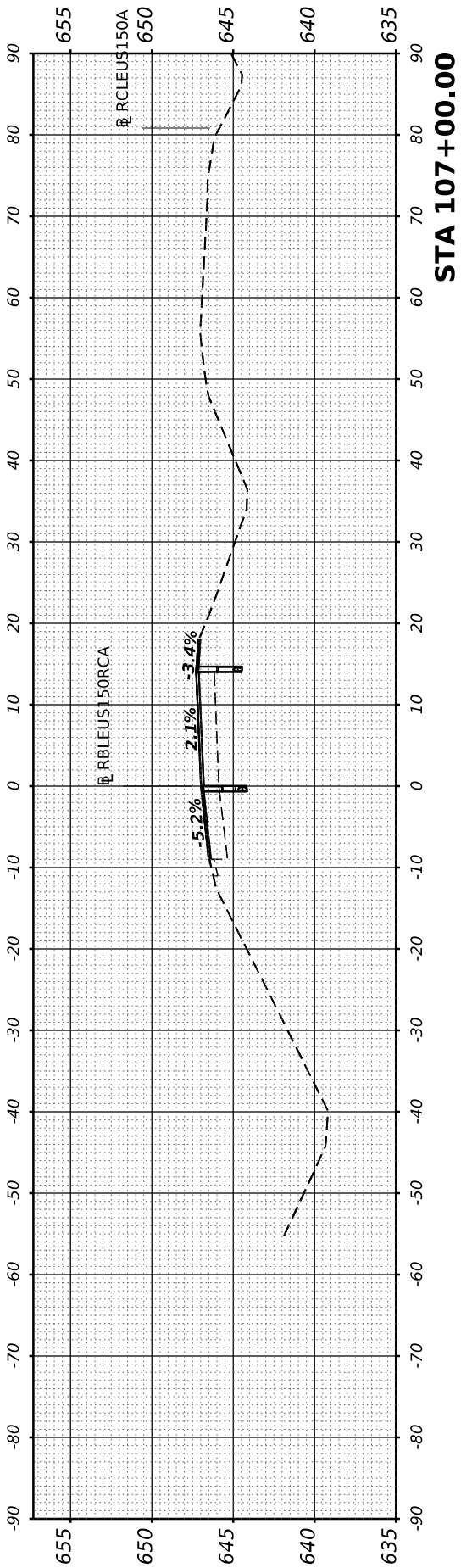
STA 108+50.00



STA 108+00.00



STA 107+50.00



STA 107+00.00



USER NAME	= cadiaz
PLOT SCALE	= 0.16666633 1/16"
PLOT DATE	= 3/24/2022

DESIGNED	-
DRAWN	-
CHECKED	-
DATE	-

REVISED	-
REVISED	-
REVISED	-
REVISED	-

STATE OF ILLINOIS
 DEPARTMENT OF TRANSPORTATION

INTERSTATE 74 REHABILITATION
 CROSS SECTIONS - MLK RAMP C

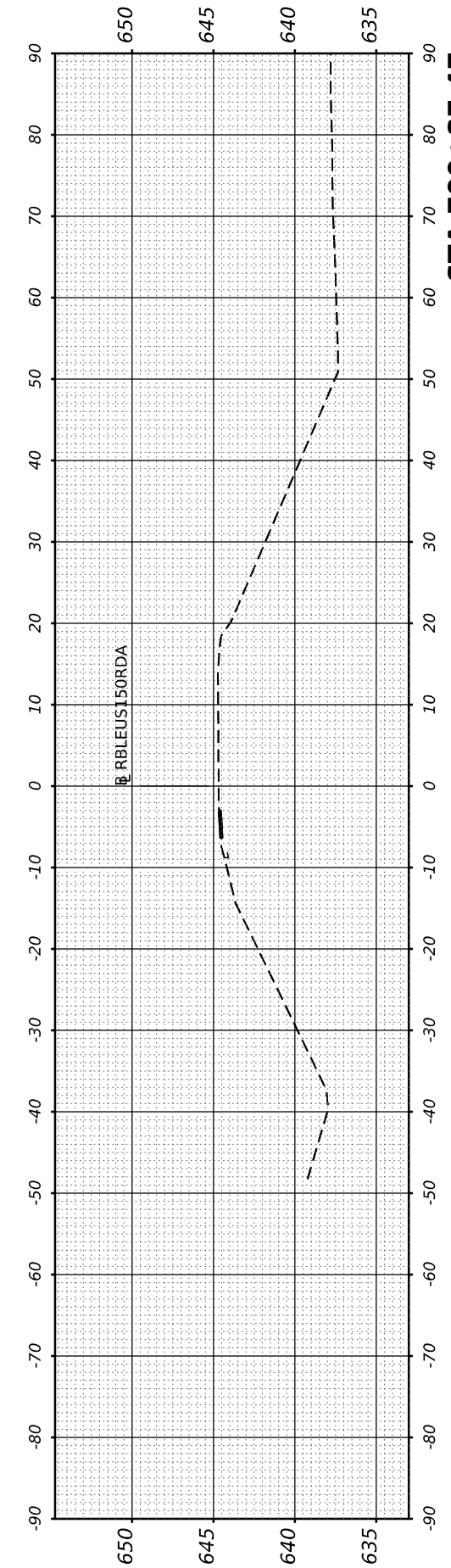
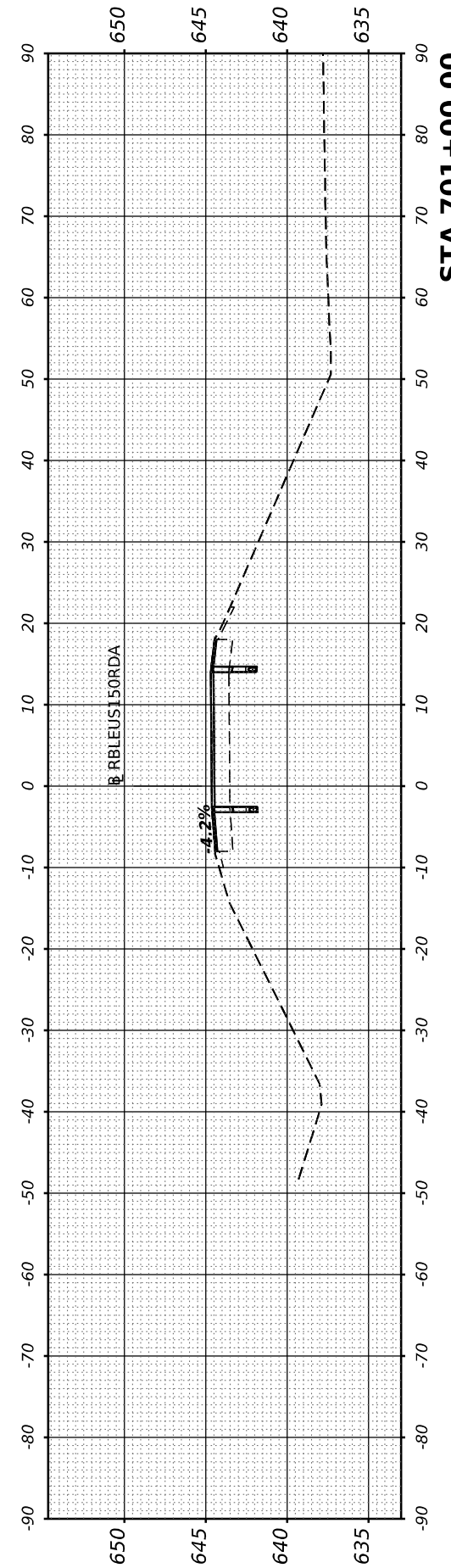
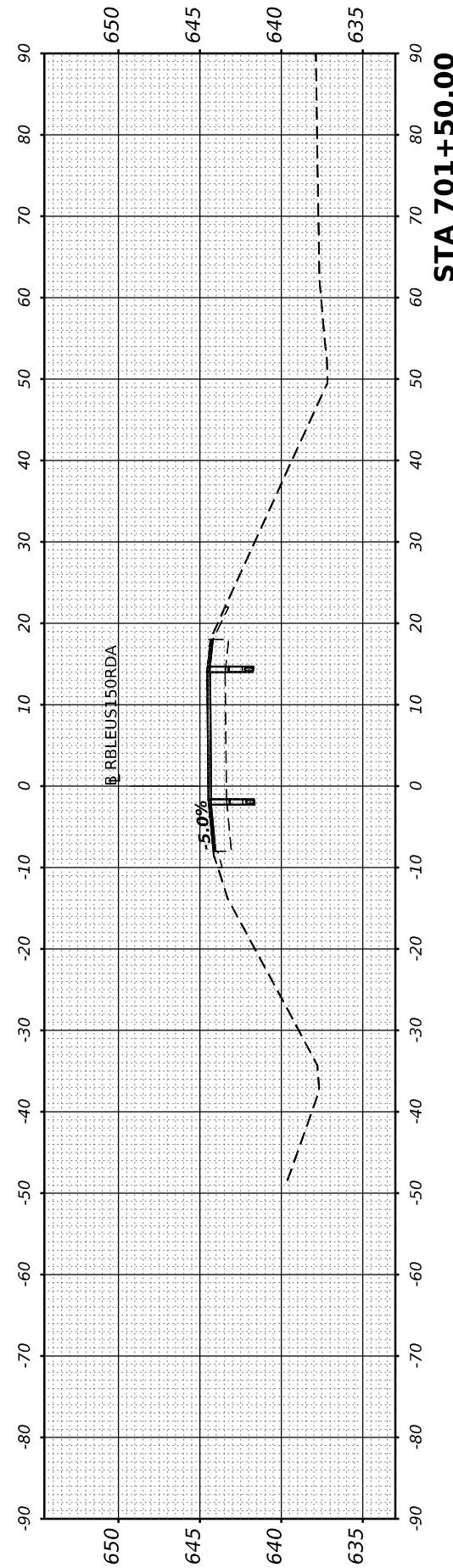
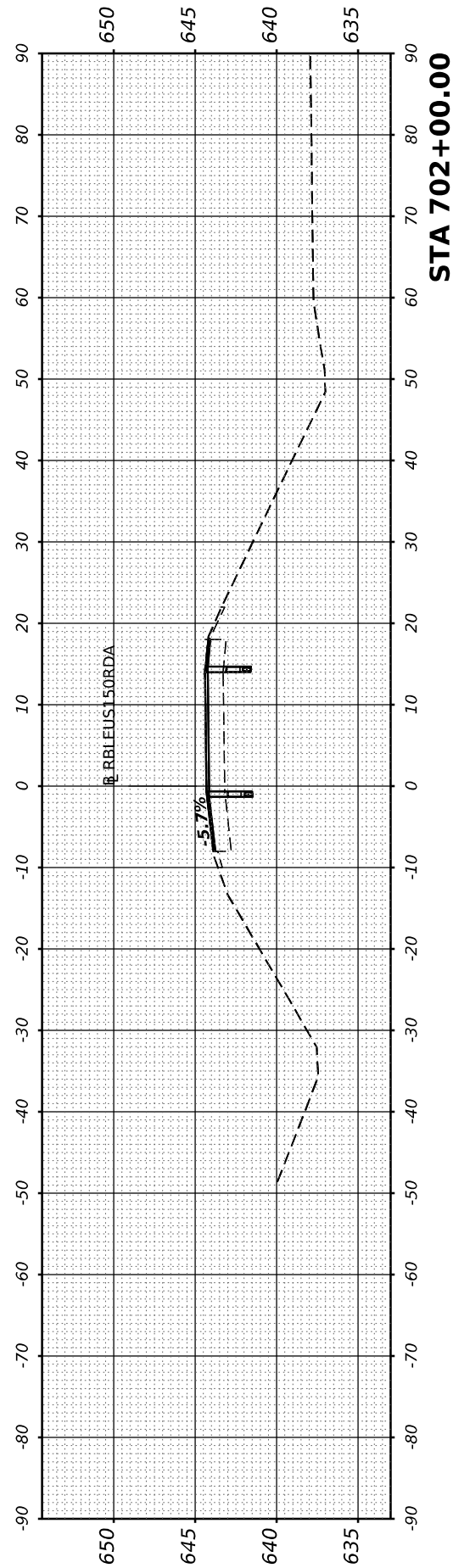
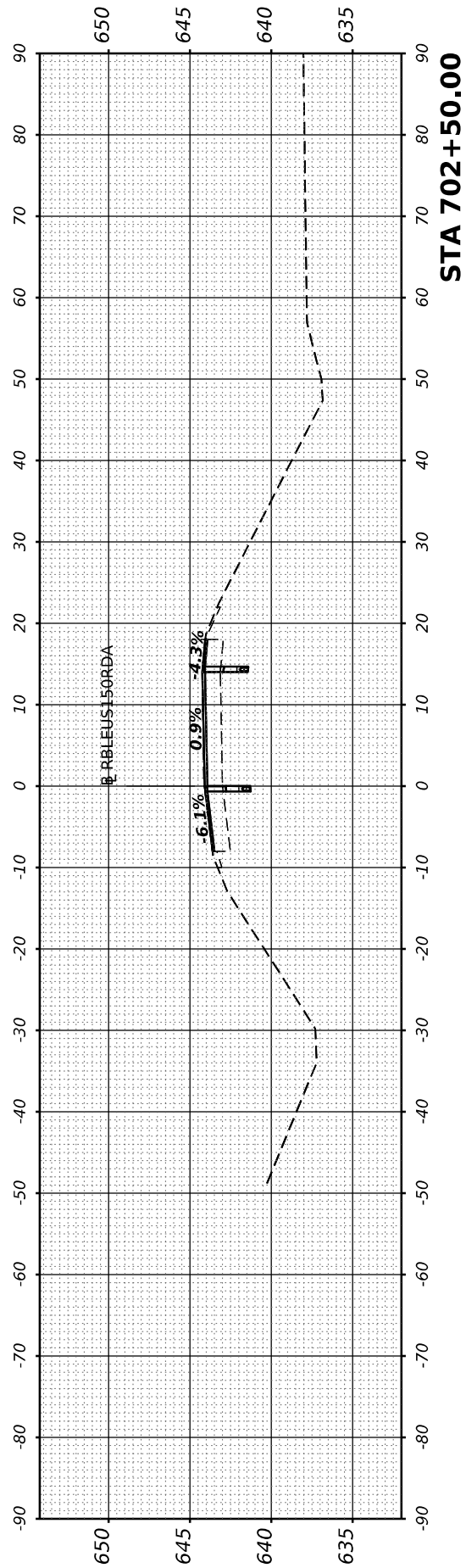
SCALE: SHEET 9 OF 9 SHEETS STA.

F.A.I. RTE.	SECTION	COUNTY	TOTAL SHEETS	SHEET NO.
74	(92-10,11,12)R	VERMILION	698	692
CONTRACT NO. 70A29				
ILLINOIS FED. AID PROJECT				

FINAL SURVEY	SURVEYED	BY	DATE
NOTE BOOK	PLOTTED		
NO.	TEMPLATE		
	AREAS CHECKED		

ORIGINAL SURVEY	SURVEYED	BY	DATE
NOTE BOOK	PLOTTED		
NO.	TEMPLATE		
	AREAS CHECKED		

MODEL SHEET - RBLEUS15ORDA - 700+87.47
 FILE NAME: S:\27\2019\231502000\135-526 DS 1-74 Danville\CADD\CADD Sheets\03702+825+ch1\K Ramp_D-VSC.dgn



USER NAME	= cadiaz
PLOT SCALE	= 0.16666633 1/ in.
PLOT DATE	= 3/24/2022

DESIGNED	-
DRAWN	-
CHECKED	-
DATE	-

REVISED	-
REVISED	-
REVISED	-
REVISED	-

**STATE OF ILLINOIS
DEPARTMENT OF TRANSPORTATION**

**INTERSTATE 74 REHABILITATION
CROSS SECTIONS - MLK RAMP D**

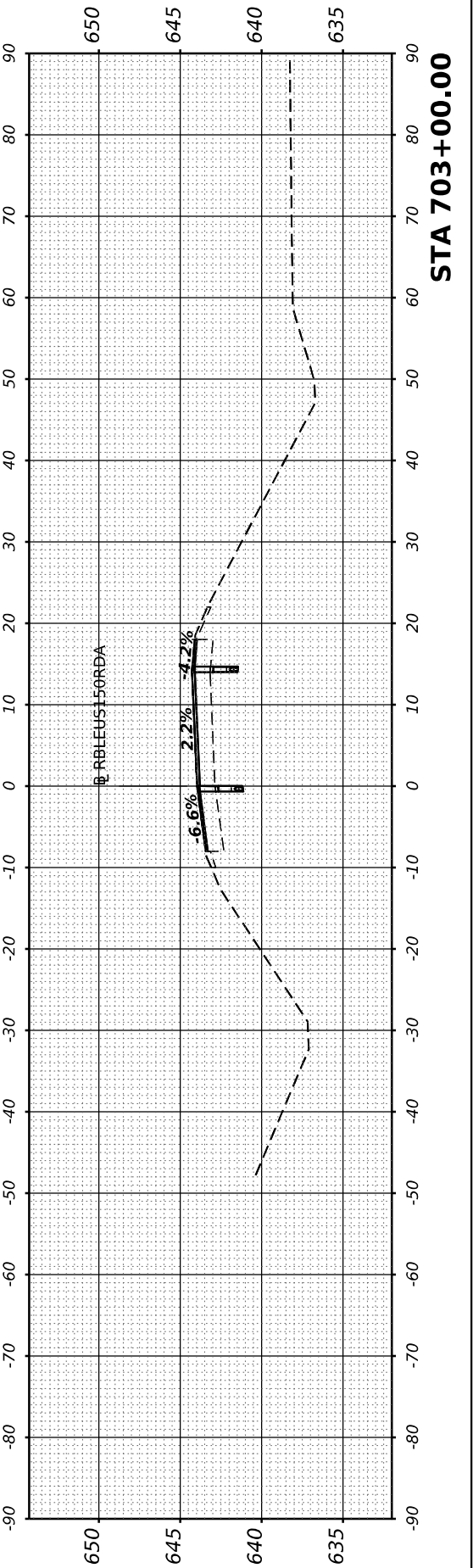
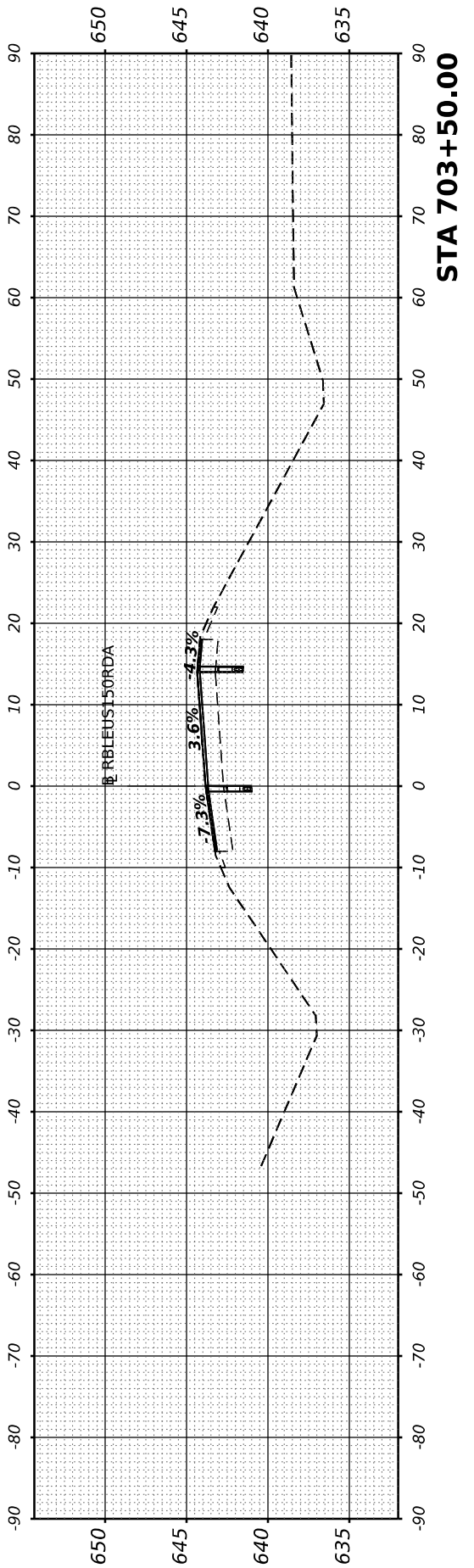
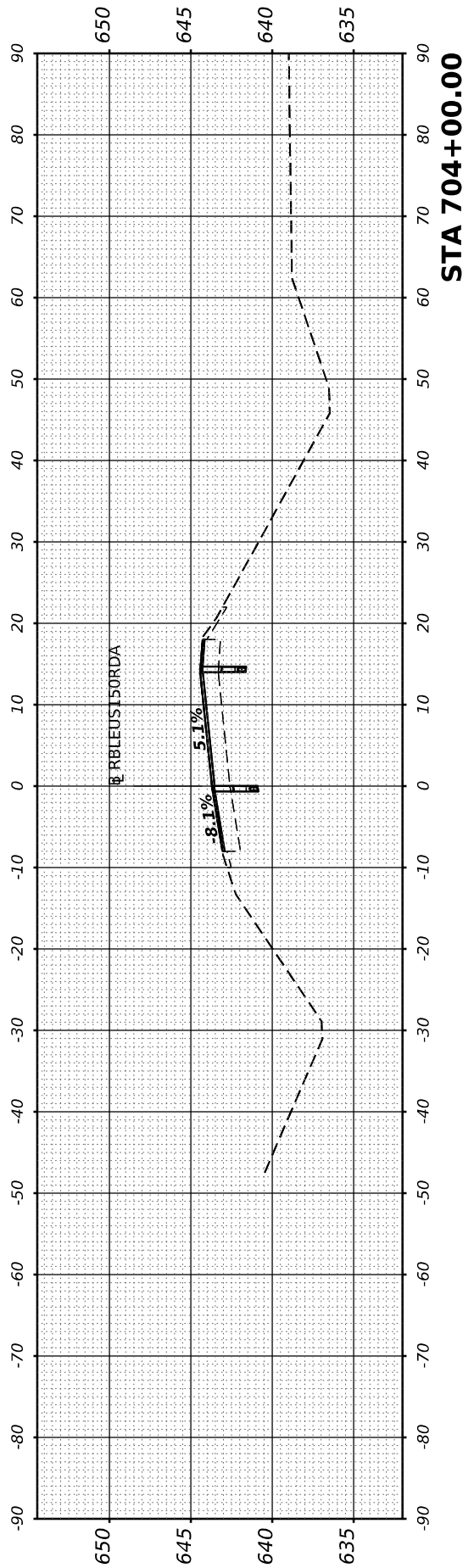
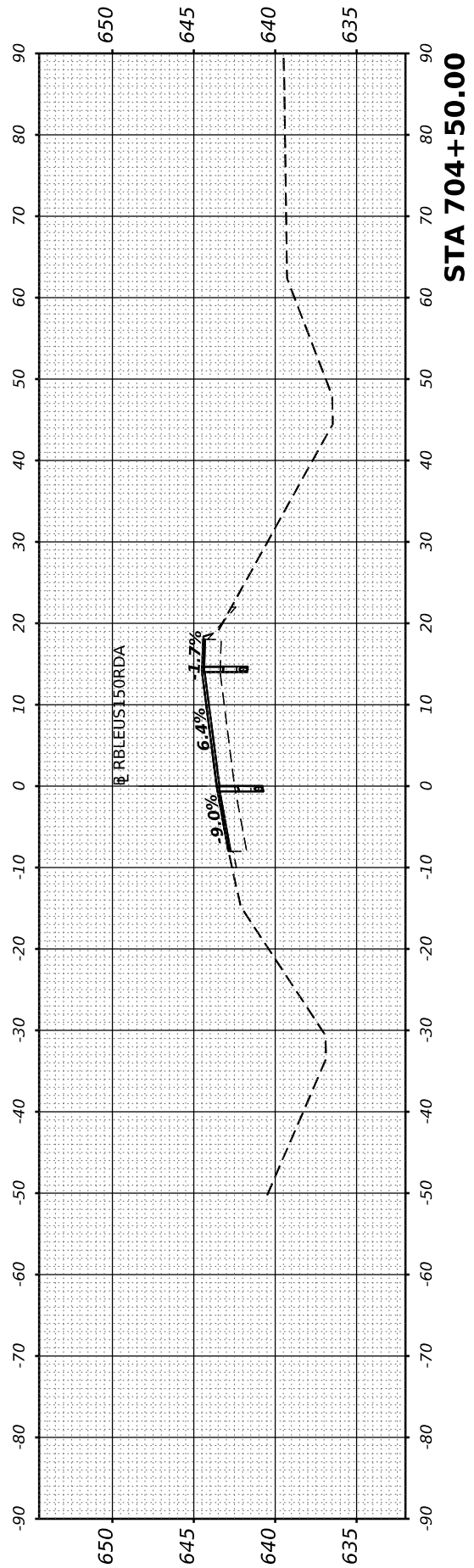
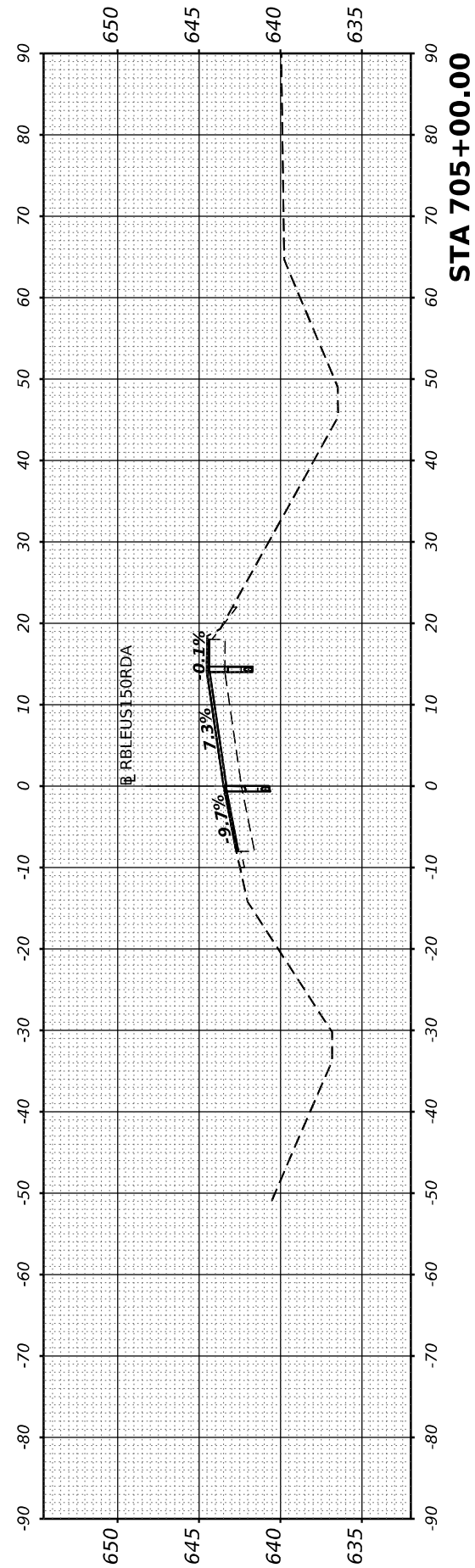
SCALE: SHEET 1 OF 6 SHEETS STA.

F.A.I. RTE.	SECTION	COUNTY	TOTAL SHEETS	SHEET NO.
74	(92-10,11,12)R	VERMILION	698	693
CONTRACT NO. 70A29				
ILLINOIS FED. AID PROJECT				

FINAL SURVEY NO.	SURVEYED PLOTTED TEMPLATE AREAS CHECKED	BY	DATE

ORIGINAL SURVEY NO.	SURVEYED PLOTTED TEMPLATE AREAS CHECKED	BY	DATE

MODEL SHEET - RBLEU15ORDA - 703+00.00
 FILE NAME: S:\27\019231920200\193-528 DS 1-74 Danville\CADD\CADD Sheets\702\292sh-c11-ramp_D-MS.dgn



USER NAME	= cadiaz
PLOT SCALE	= 0.16666633 1/ in.
PLOT DATE	= 3/24/2022

DESIGNED	-
DRAWN	-
CHECKED	-
DATE	-

REVISED	-
REVISED	-
REVISED	-
REVISED	-

**STATE OF ILLINOIS
 DEPARTMENT OF TRANSPORTATION**

**INTERSTATE 74 REHABILITATION
 CROSS SECTIONS - MLK RAMP D**

SCALE: SHEET 2 OF 6 SHEETS STA.

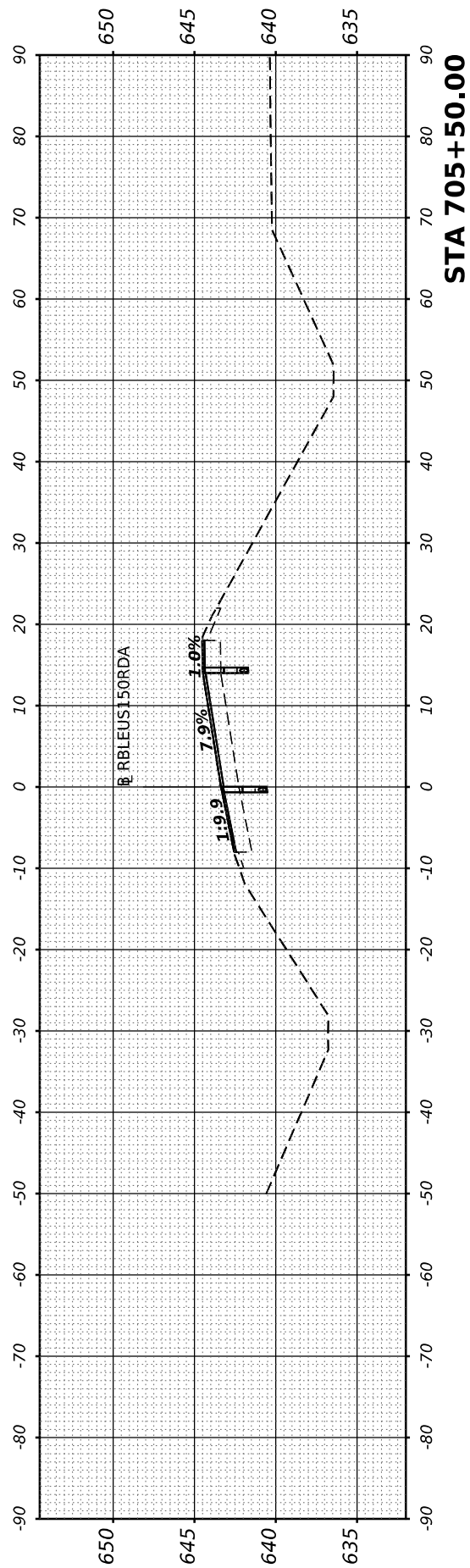
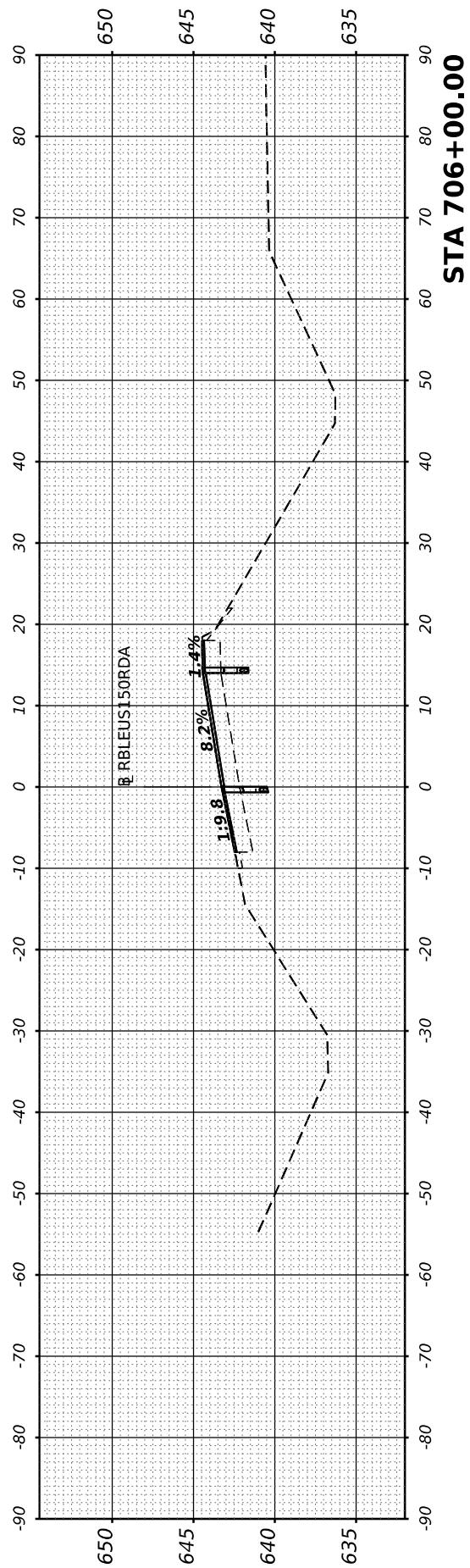
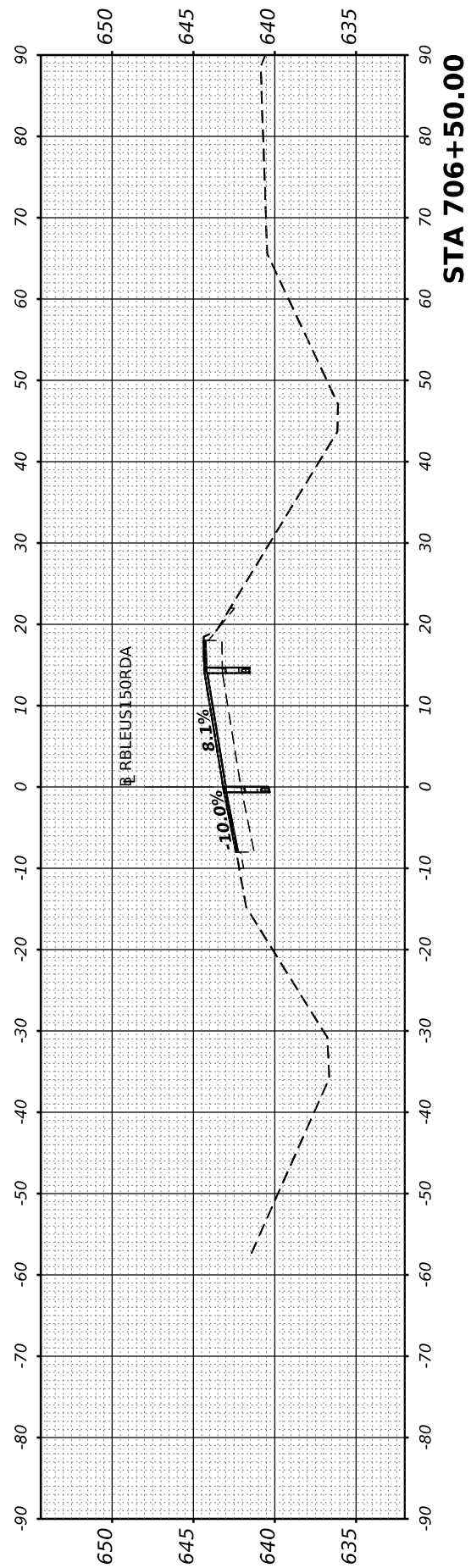
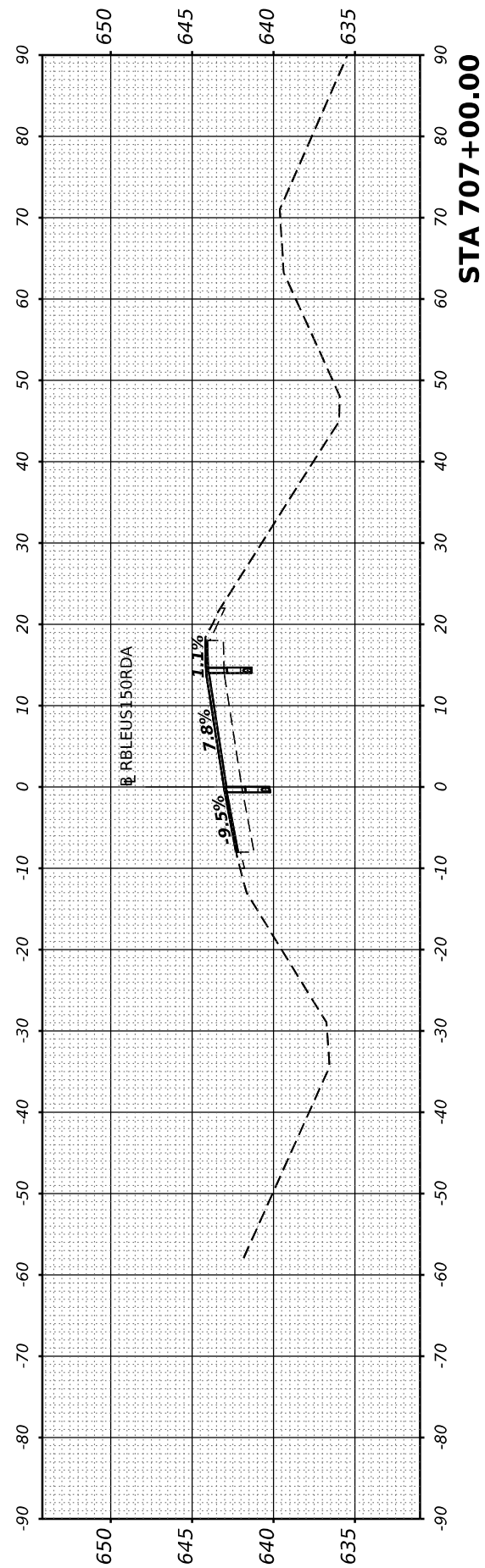
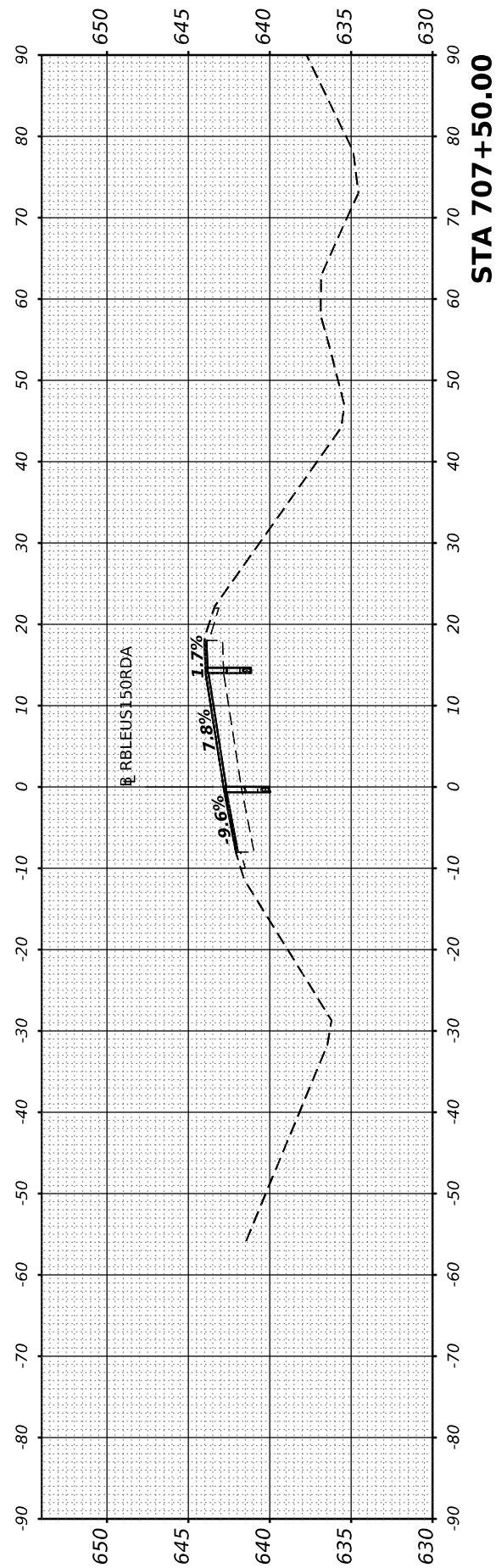
F.A.I. RTE.	SECTION	COUNTY	TOTAL SHEETS	SHEET NO.
74	(92-10,11,12)R	VERMILION	698	694
CONTRACT NO. 70A29				

ILLINOIS FED. AID PROJECT

FINAL SURVEY	SURVEYED	BY	DATE
NOTE BOOK	PLOTTED		
NO.	TEMPLATE		
	AREAS		
	CHECKED		
	AREAS		
	CHECKED		

ORIGINAL SURVEY	SURVEYED	BY	DATE
NOTE BOOK	PLOTTED		
NO.	TEMPLATE		
	AREAS		
	CHECKED		
	AREAS		
	CHECKED		

MODEL SHEET - RBLEU15ORDA - 705+50.00
 FILE NAME: S:\27\0219231920200 (13-5-26 DS 1-74 Danville)\CAD\CADD Sheets\702+25+ch1\K Ramp_D-MS.dgn



USER NAME	= cadiaz
PLOT SCALE	= 0.16666633 1/In.
PLOT DATE	= 3/24/2022

DESIGNED	-
DRAWN	-
CHECKED	-
DATE	-

REVISED	-
REVISED	-
REVISED	-
REVISED	-

**STATE OF ILLINOIS
 DEPARTMENT OF TRANSPORTATION**

**INTERSTATE 74 REHABILITATION
 CROSS SECTIONS - MLK RAMP D**

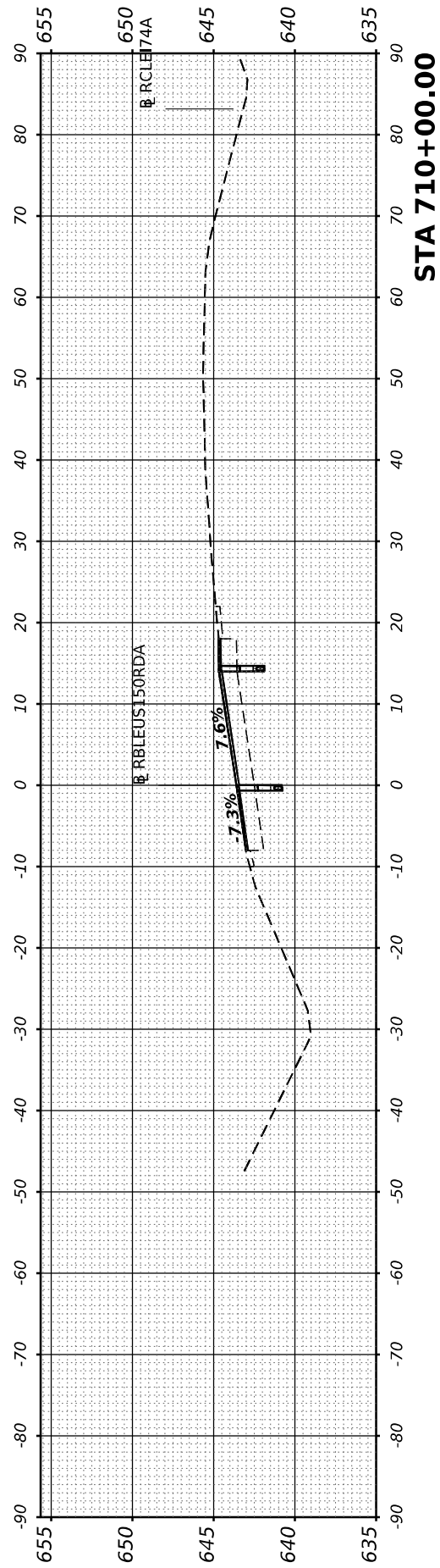
SCALE: SHEET 3 OF 6 SHEETS STA.

F.A.I. RTE.	SECTION	COUNTY	TOTAL SHEETS	SHEET NO.
74	(92-10,11,12)R	VERMILION	698	695
CONTRACT NO. 70A29				
ILLINOIS FED. AID PROJECT				

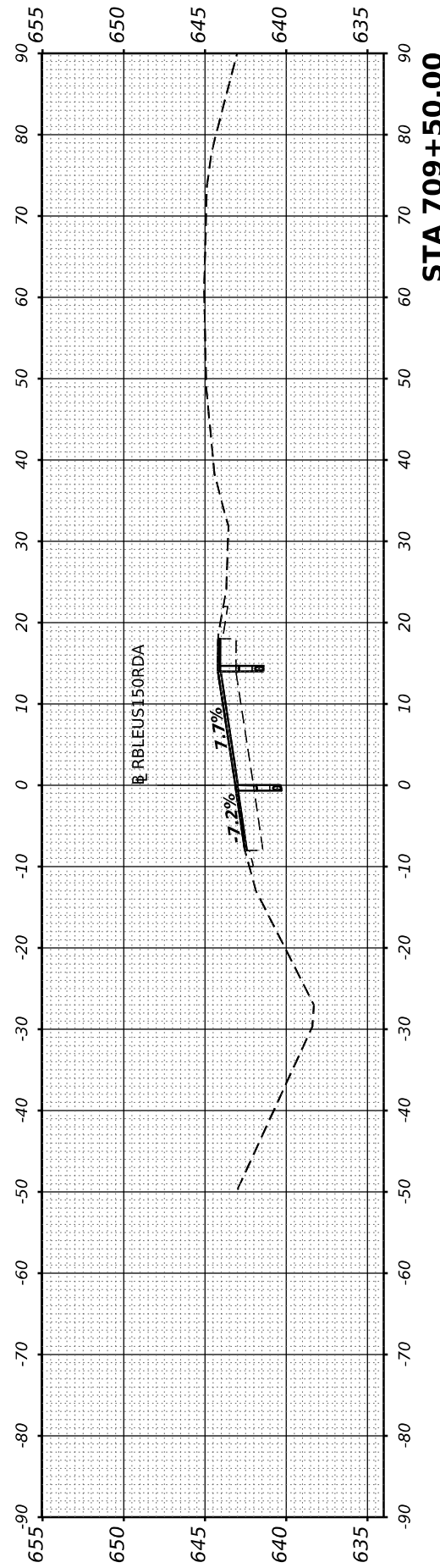
FINAL SURVEY NO.	SURVEYED BY	DATE
NOTE BOOK	PLOTTED	
AREAS CHECKED	TEMPLATE	
	AREAS CHECKED	

ORIGINAL SURVEY NO.	SURVEYED BY	DATE
NOTE BOOK	PLOTTED	
AREAS CHECKED	TEMPLATE	
	AREAS CHECKED	

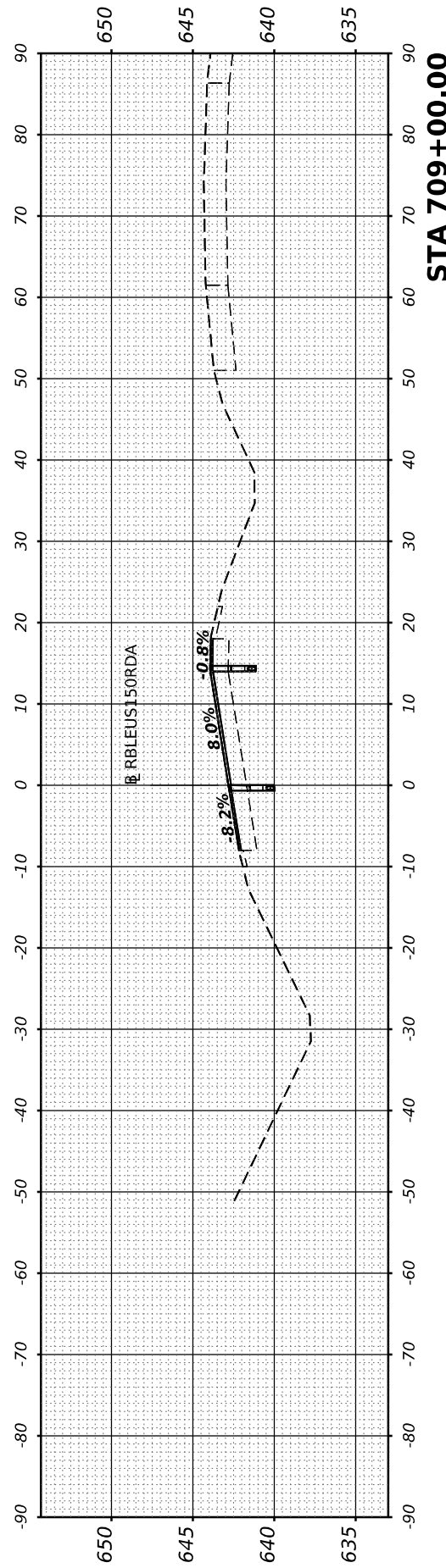
MODEL SHEET - RBLEU15ORDA - 708+00.00
 FILE NAME: S:\27\2019\231920200 (13-428 DS 1-74 Danville)\CAD\CADD Sheets\03702929shch1\c&Ramp_D-ASC.dgn



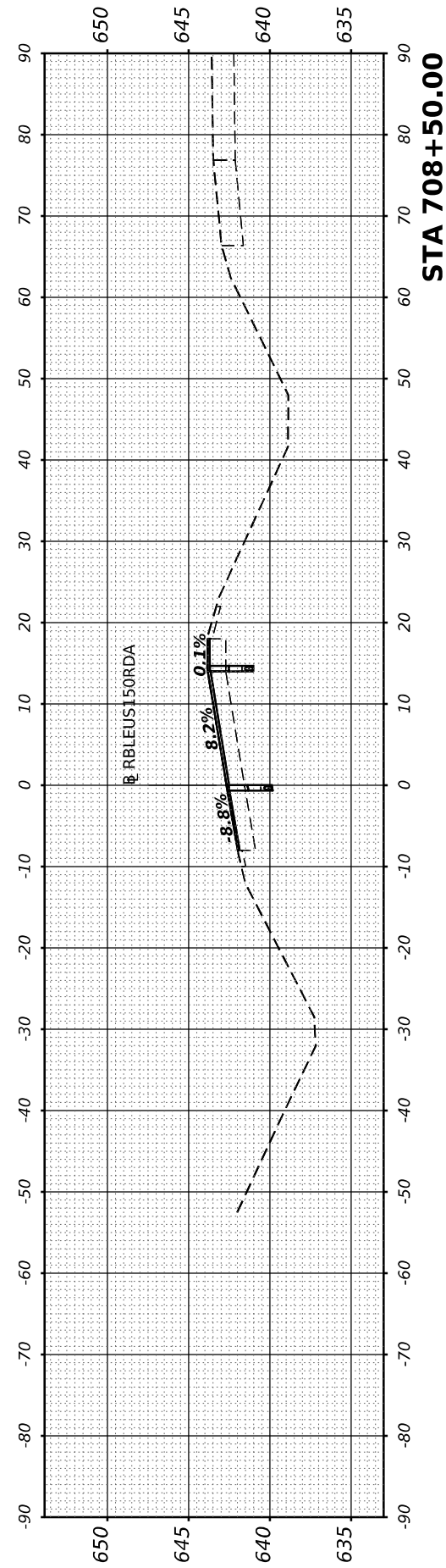
STA 710+00.00



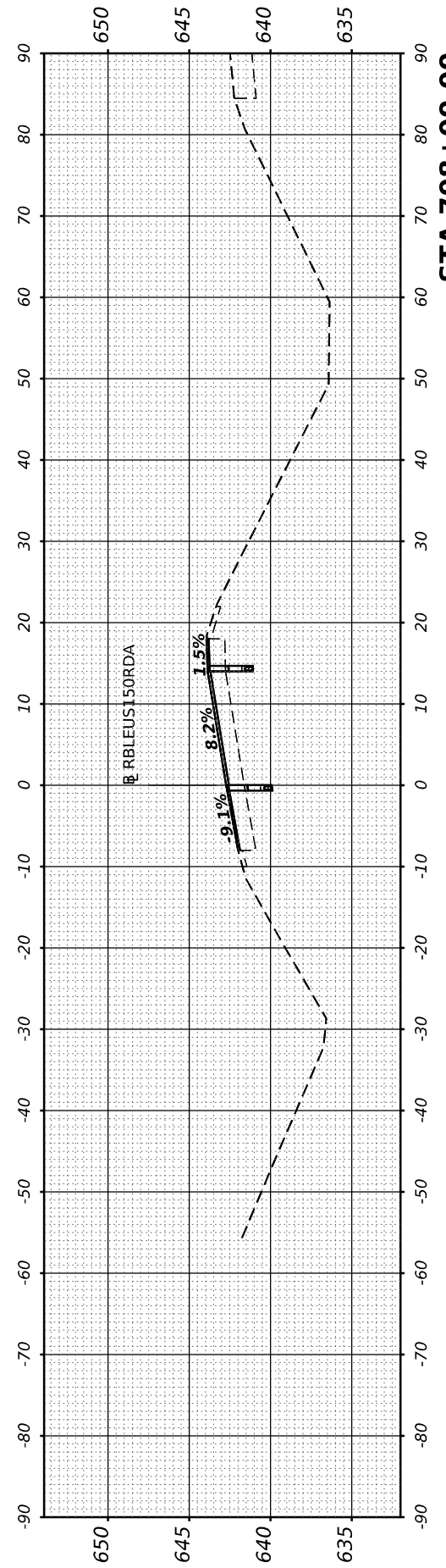
STA 709+50.00



STA 709+00.00



STA 708+50.00



STA 708+00.00



USER NAME	= cadiaz
DESIGNED	-
DRAWN	-
PLLOT SCALE	= 0.16666633 1/ in.
CHECKED	-
DATE	= 3/24/2022

DESIGNED	-
DRAWN	-
CHECKED	-
DATE	-

REVISED	-
REVISED	-
REVISED	-
REVISED	-

STATE OF ILLINOIS
 DEPARTMENT OF TRANSPORTATION

INTERSTATE 74 REHABILITATION
 CROSS SECTIONS - MLK RAMP D

SCALE: SHEET 4 OF 6 SHEETS STA.

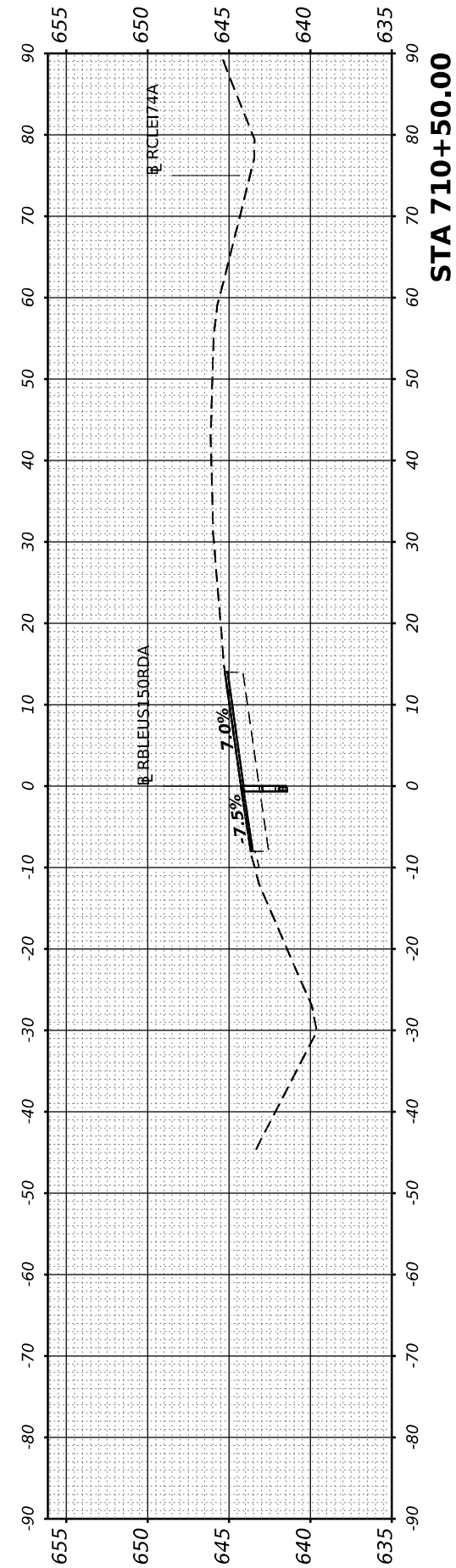
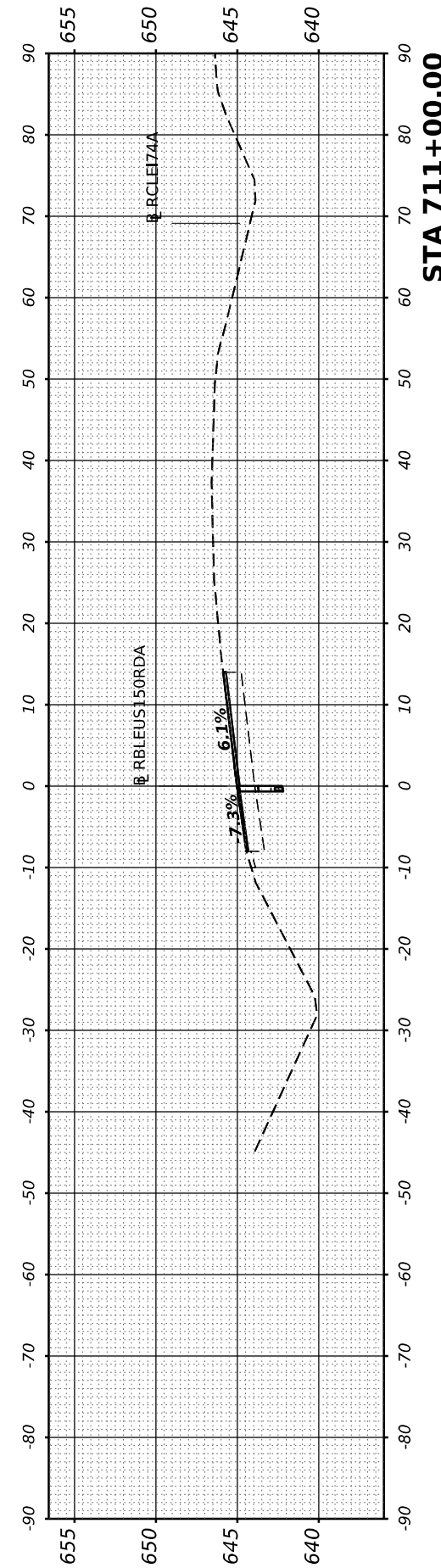
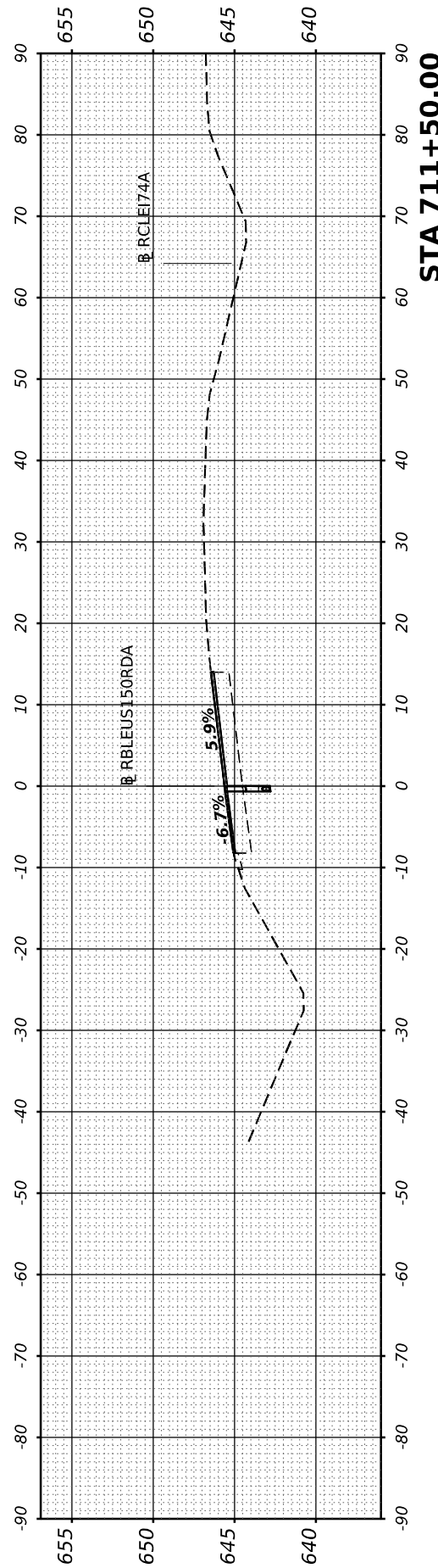
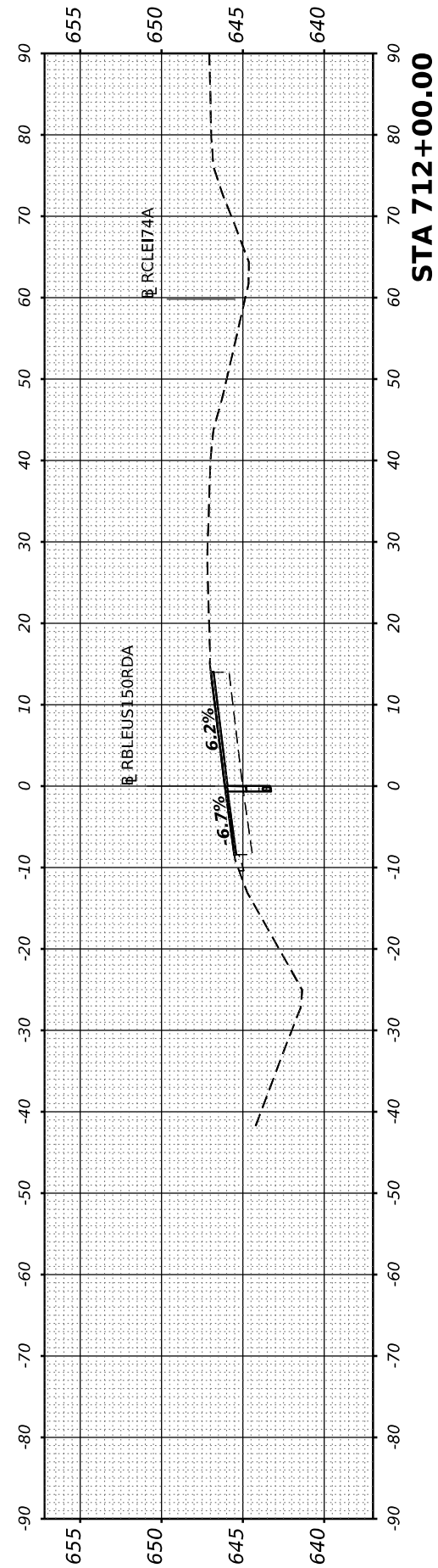
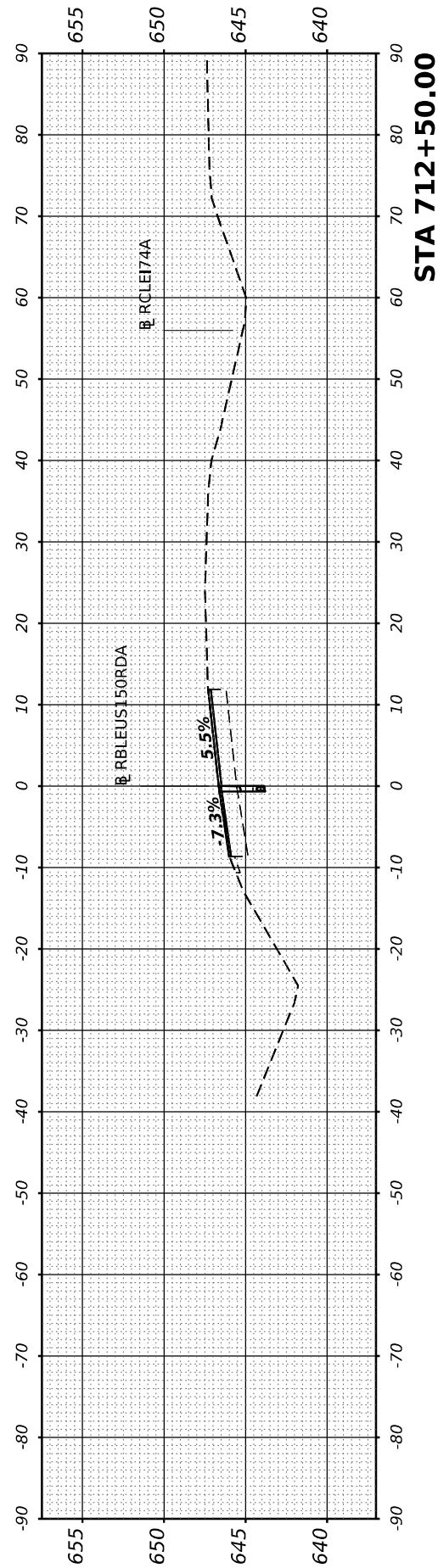
F.A.I. RTE.	SECTION	COUNTY	TOTAL SHEETS	SHEET NO.
74	(92-10,11,12)R	VERMILION	698	696
CONTRACT NO. 70A29				

ILLINOIS FED. AID PROJECT

FINAL SURVEY NO.	SURVEYED BY	DATE
NOTE BOOK	PLOTTED	
AREAS CHECKED	TEMPLATE	
	AREAS CHECKED	

ORIGINAL SURVEY NO.	SURVEYED BY	DATE
NOTE BOOK	PLOTTED	
AREAS CHECKED	TEMPLATE	
	AREAS CHECKED	

MODEL SHEET - RBLEU15ORDA - 710+50.00
 FILE NAME: S:\271019\271020\00 (13)426 DS 1-74 Danville\CADD\CADD Sheets\70A29\sh-h1-16.ramp_D-45C.dgn



USER NAME =	cadiaz
PLOT SCALE =	0.16666633 1/In.
PLOT DATE =	3/24/2022

DESIGNED -	
DRAWN -	
CHECKED -	
DATE -	

REVISED -	
REVISED -	
REVISED -	
REVISED -	

**STATE OF ILLINOIS
 DEPARTMENT OF TRANSPORTATION**

**INTERSTATE 74 REHABILITATION
 CROSS SECTIONS - MLK RAMP D**

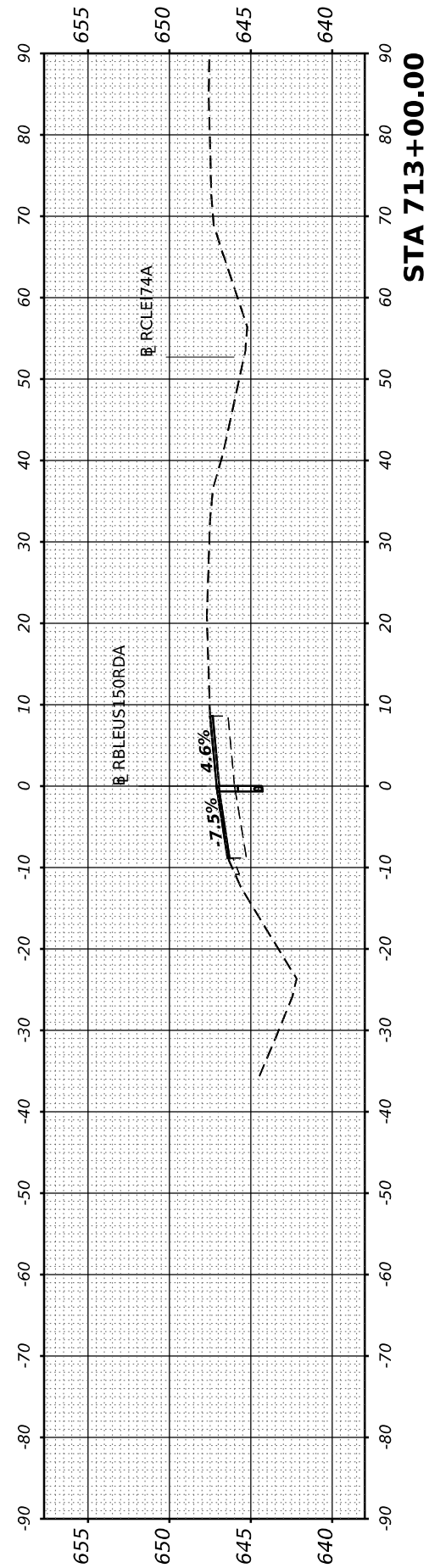
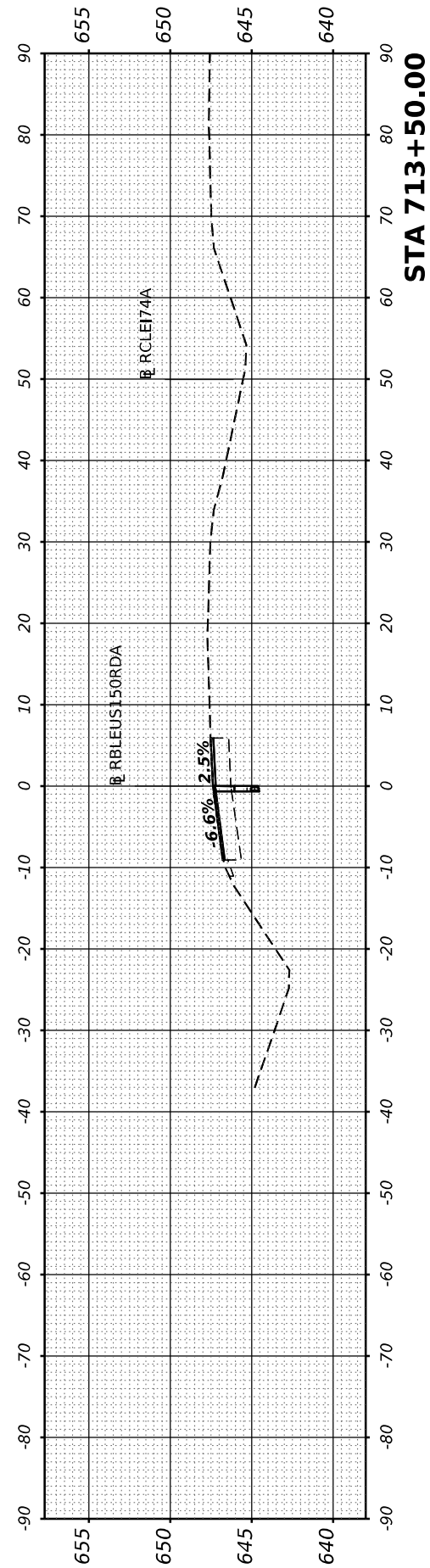
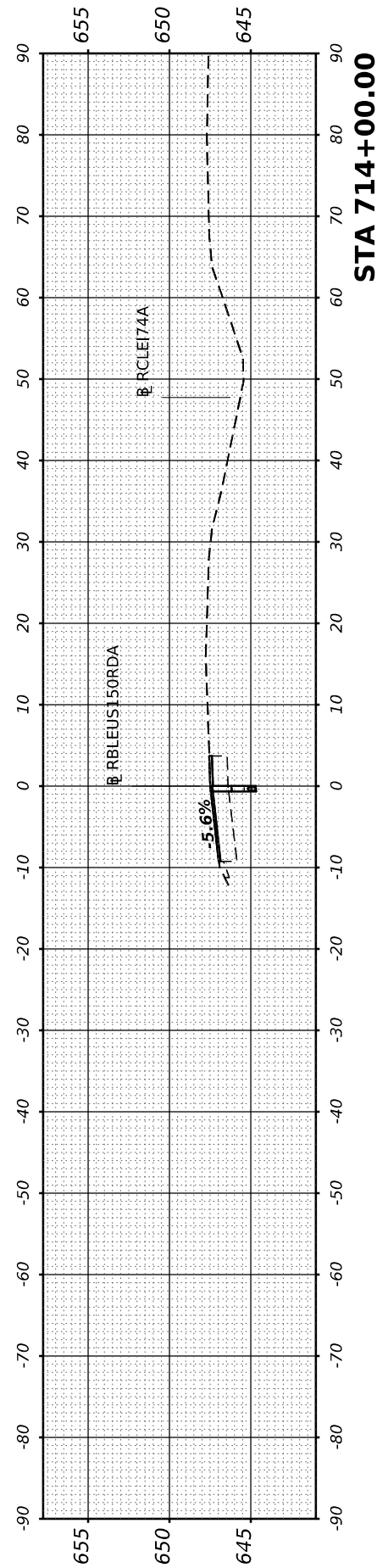
SCALE: SHEET 5 OF 6 SHEETS STA.

F.A.I. RTE.	SECTION	COUNTY	TOTAL SHEETS	SHEET NO.
74	(92-10,11,12)R	VERMILION	698	697
CONTRACT NO. 70A29				
ILLINOIS FED. AID PROJECT				

FINAL SURVEY NO.	SURVEYED PLOTTED AREAS CHECKED	BY	DATE
	NOTE BOOK		
	TEMPLATE		
	AREAS CHECKED		

ORIGINAL SURVEY NO.	SURVEYED PLOTTED AREAS CHECKED	BY	DATE
	NOTE BOOK		
	TEMPLATE		
	AREAS CHECKED		

MODEL SHEET - RBLEUS15ORDA - 713+00.00
 FILE NAME: S:\27\2019\231902000\135-528 DS 1-74 Danville\CADD\CADD Sheets\US70A29Sheet-MLK Ramp_D-VSC.dgn



USER NAME	= cadiaz
PLOT SCALE	= 0.16666633 1/ in.
PLOT DATE	= 3/24/2022

DESIGNED	-
DRAWN	-
CHECKED	-
DATE	-

REVISED	-
REVISED	-
REVISED	-
REVISED	-

**STATE OF ILLINOIS
DEPARTMENT OF TRANSPORTATION**

**INTERSTATE 74 REHABILITATION
CROSS SECTIONS - MLK RAMP D**

SCALE: SHEET 6 OF 6 SHEETS STA.

F.A.I. RTE.	SECTION	COUNTY	TOTAL SHEETS	SHEET NO.
74	(92-10,11,12)R	VERMILION	698	698
CONTRACT NO. 70A29				
ILLINOIS FED. AID PROJECT				