

06/17/2022 LETTING ITEM 225  
INDEX OF SHEETS

SHEET NO.	TITLE
1	COVER SHEET
2	TYPICAL SECTIONS
3	CONTROL TIES, ALIGNMENTS & SUMMARY OF QUANTITIES
4	QUANTITY SCHEDULE
5 - 9	PLAN & PROFILE
10 - 11	EROSION AND SEDIMENT CONTROL
12 - 24	CROSS SECTIONS



**I.D.O.T. STANDARD DRAWINGS**

STANDARD NO.	TITLE OR DESCRIPTION
000001-08	STANDARD SYMBOLS, ABBREVIATIONS AND PATTERNS
280001-07	TEMPORARY EROSION CONTROL SYSTEMS
606001-08	CONCRETE CURB TYPE B AND COMBINATION CONCRETE CURB & GUTTER
701901-08	TRAFFIC CONTROL DEVICES
780001-05	TYPICAL PAVEMENT MARKINGS
BLR 21-9	TRAFFIC CONTROL DEVICES FOR CONSTRUCTION ON RURAL LOCAL HIGHWAYS

**UTILITY COMPANY INFORMATION**

**Water & Sewer**  
City of Decatur, Illinois  
1 Gary K Anderson Plz  
Decatur, IL  
217-424-2700

**Electricity/Gas**  
Ameren  
607 E Adams St  
Springfield, IL  
217-523-3600

**Telephone/Internet Service**  
AT&T Teleholdings, Inc  
555 E Cook Street  
Springfield, IL  
1-217-753-2973

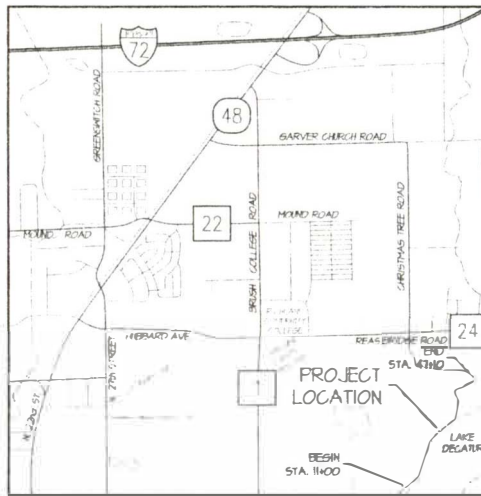
STATE OF ILLINOIS  
DEPARTMENT OF TRANSPORTATION  
DIVISION OF HIGHWAYS

SURFACE TRANSPORTATION PROGRAM

PROPOSED PLANS FOR  
**FARIES PARK ROAD  
IMPROVEMENTS**

DECATUR, MACON COUNTY, ILLINOIS

TR 938  
MACON COUNTY, ILLINOIS  
LOCAL AGENCY: DECATUR PARK DISTRICT  
PROJECT NO.: PBSN (685)  
SECTION 21-P4000-00-FP  
JOB NUMBER C-97-073-22



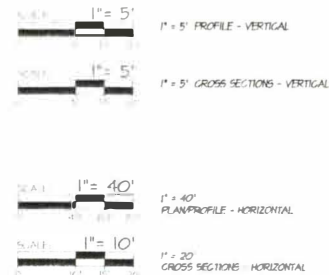
LOCATION MAP

SCALE: NO SCALE

BEGINNING STA = 11+00    ENDING STA. = 47+10  
NET LENGTH OF PROJECT 3,610.00 FT. = 0.684 MI.

**PROJECT DESCRIPTION**

THE PROJECT CONSISTS OF REHABILITATING THE EXISTING BITUMINOUS PAVEMENT. THE SURFACE MATERIAL WILL BE MILLED AND MIXED TOGETHER WITH THE UNDERLYING SOILS AND CEMENT TO CONSTRUCT A SOIL CEMENT BASE, A 1" BINDER COURSE WITH A 1 1/2" WEARING COURSE WILL THEN BE PLACED ON THE SOIL CEMENT BASE COURSE.



PROJECT NO.	SECTION	SHEET NO.	TOTAL SHEETS
F.A.U. 7369	21-P4000-00-FP	DECATUR 74	1
DATE: 06/17/22	7	ILLINOIS	PBSN (685)



DESIGNED BY: *Wayland*  
DATE: 4/24/22  
DECATUR PARK DISTRICT



DATE: 05/02/22  
DESIGNED BY: *Brook*  
REGISTERED PROFESSIONAL ENGINEER OF LOCAL ROADS & STREETS

DATE: 05/02/22  
DESIGNED BY: *Jeffrey Mylenko*  
REGISTERED PROFESSIONAL ENGINEER

STATE OF ILLINOIS  
DEPARTMENT OF TRANSPORTATION

**DESIGN DESIGNATION**

FUNCTIONAL CLASSIFICATION: MINOR COLLECTOR STREET  
A.D.F. <100  
DESIGN SPEED: 30 MPH  
POSTED SPEED: 25 MPH

**SKS ENGINEERS, LLC**  
NATIONAL OFFICE: DECATUR, ILLINOIS 62520  
ENGINEERS: 0217-877-2100 / FAX: 0217-877-4818  
PROJECT OFFICE: 100 DECATUR, ILLINOIS 62520  
FOR AN EXHAUSTIVE LIST OF SERVICES, VISIT OUR WEBSITE AT WWW.SKSENGR.COM  
UNLICENSED PERSONNEL: ALL UNLICENSED PERSONNEL MUST BE SUPERVISED BY A LICENSED PROFESSIONAL ENGINEER OR ARCHITECT.

SCALE	DATE	BY	CHECKED
1" = 40'	03/03/22	SKJ	AKL

STEPHEN K. JACOBS  
85062 REGISTERED PROFESSIONAL ENGINEER OF ILLINOIS  
LICENSED SINCE 11/28/2003

SKS ENGINEERS, LLC.  
BY: *STEPHEN JACOBS, P.E.*



**FARIES PARK ROAD REHABILITATION**  
DECATUR, ILLINOIS  
MACON COUNTY  
P.A.U. ROUTE 7369 - SECTION 21-P4000-00-FP

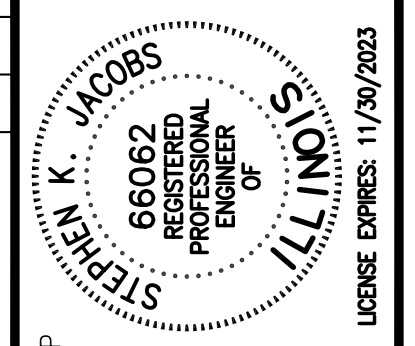
117288  
1

COVER SHEET

Wed, 27 Apr 2022 - 9:28pm Last Edited By: Stephen Jacobs Drawing Name: F:\2021\IT288 Dec Park Dist\VIDOT\DWG\IT288-CoverTypicalSchedule.dwg

ROUTE NO.	SECTION	CITY	TOTAL SHEETS	SHEET NO.
F.A.U. 7369	21-P4000-00-FP	DECATUR	24	2
FED. ROAD DIST NO.	7	ILLINOIS	PROJECT	PBSN (685)

CONTRACT# 95919



**SURFACE TYPES**

- ASPHALT SURFACE
- CONCRETE SURFACE
- GRAVEL/ROCK SURFACE
- OIL AND CHIP SURFACE

**SURFACE FEATURES**

- VAULT - TELEPHONE
- FIRE HYDRANT
- METER - WATER
- VALVE - WATER
- DECIDUOUS TREE
- CONIFEROUS TREE
- BUSH
- SHRUB

**SURVEY MONUMENTS**

- BENCHMARK
- SET IRON PIN

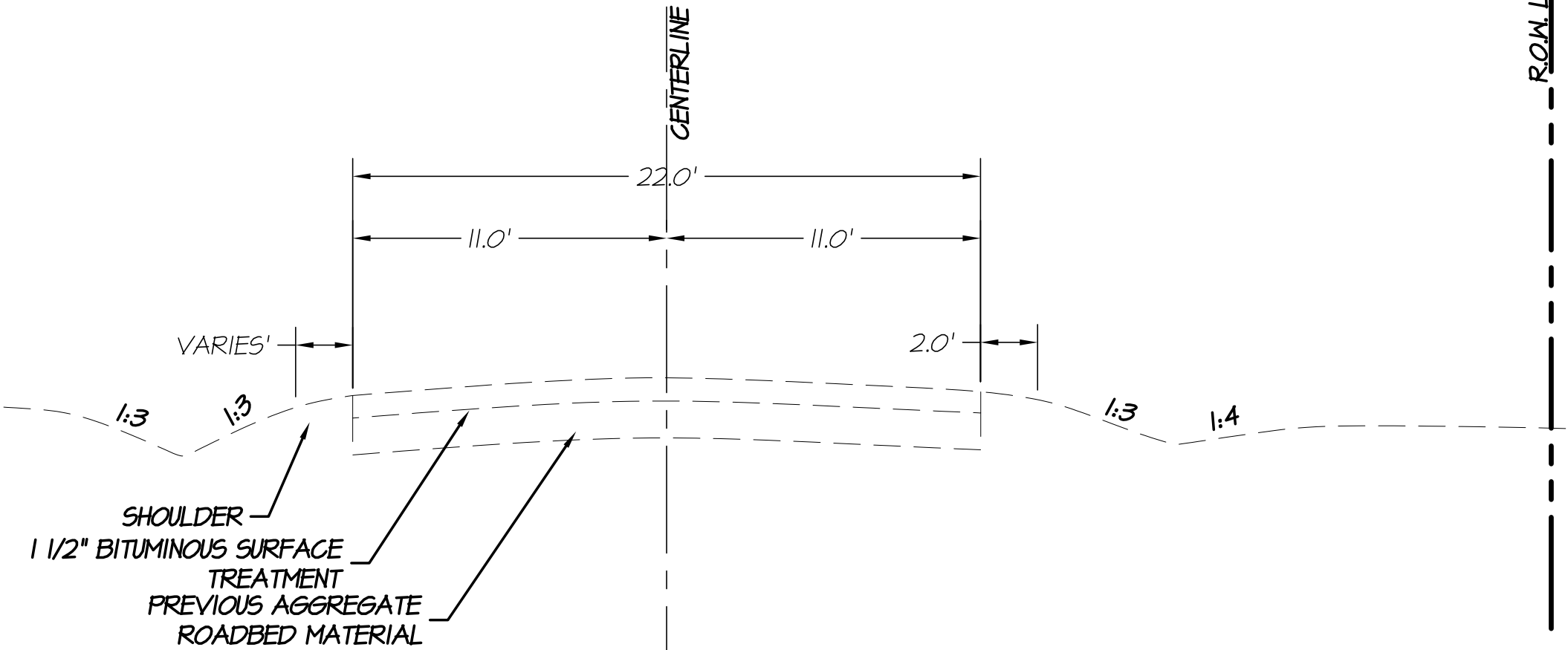
**LINE TYPES**

- CENTER LINE
- FENCE LINE
- PROPERTY LINE
- CABLE TELEVISION LINE
- ELECTRICAL LINE (UNDERGROUND)
- ELECTRICAL LINE (OVERHEAD)
- FIBER OPTIC LINE
- GAS LINE
- SANITARY SEWER
- STORM SEWER
- TELEPHONE LINE
- WATER LINE
- MINOR CONTOUR
- MAJOR CONTOUR

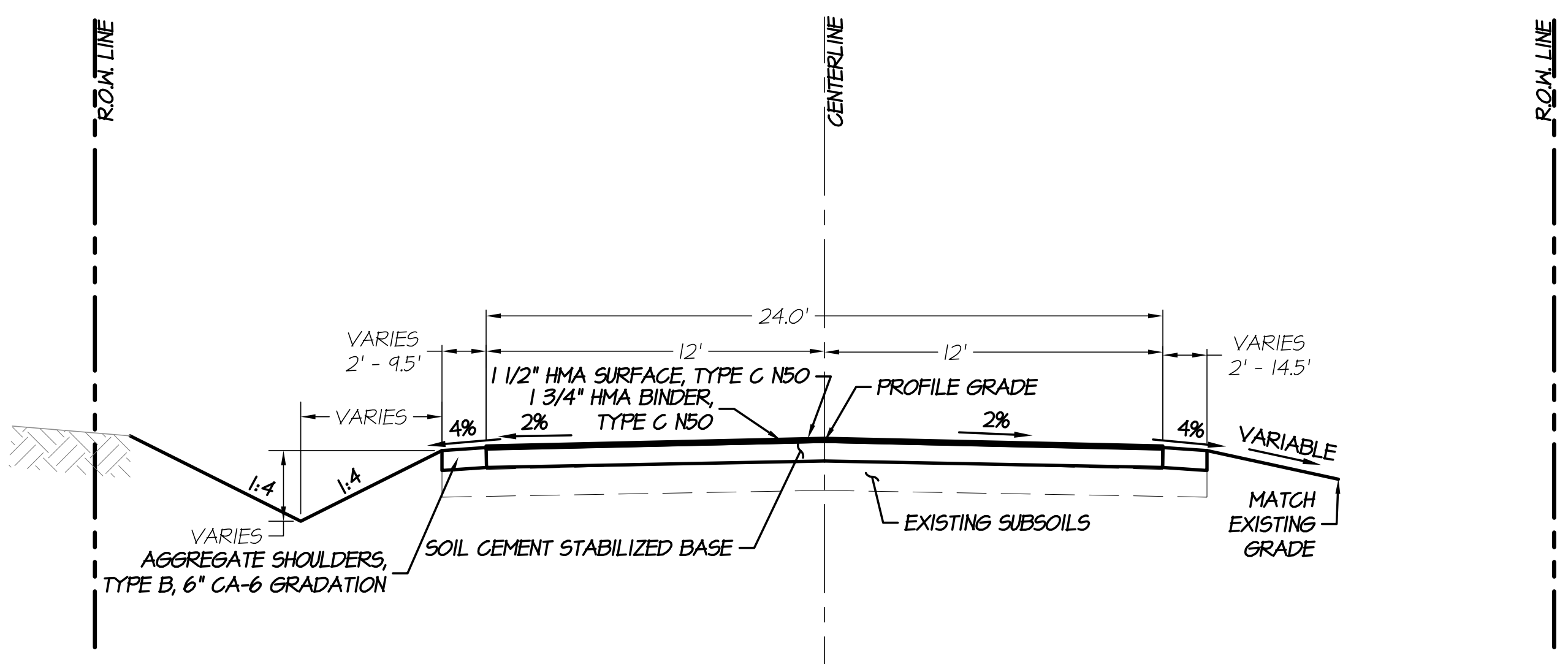
**SURFACE FEATURES**

- PEDESTAL - CABLE TELEVISION
- FIBER OPTIC VAULT
- VALVE - GAS
- METER - GAS/METER - ELECTRICAL
- HAND HOLE
- POLE - GUY
- POLE - LIGHT
- PEDESTAL - ELECTRICAL
- POLE - POWER
- VAULT - POWER
- SANITARY CLEANOUT
- MANHOLE - SANITARY
- CULVERT
- DOWNSPOUT
- FLOOR DRAIN
- MANHOLE - STORM
- PEDESTAL - TELEPHONE

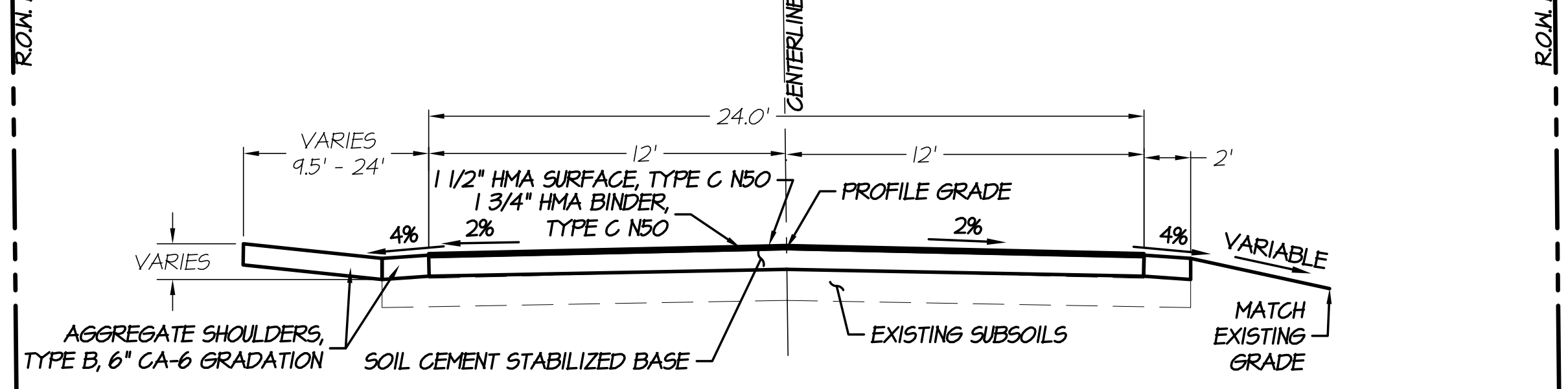
**EXISTING TYPICAL SECTION  
FARIES PARK ROAD  
STATION 11+00 TO STATION 47+10**



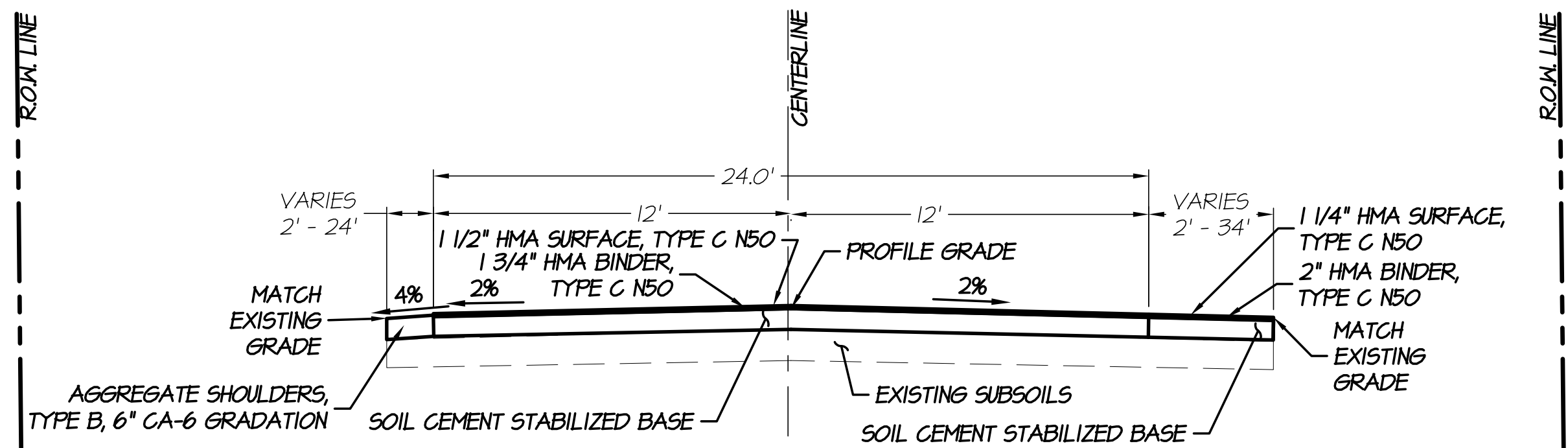
**PROPOSED TYPICAL SECTION  
FARIES PARK ROAD  
STATION 11+00 TO STATION 24+04.03  
STATION 24+89.5 TO STATION 28+28.6  
STATION 31+00 TO STATION 33+24  
STATION 38+00 TO STATION 38+70  
STATION 41+40 TO STATION 44+20  
STATION 45+70 TO STATION 47+10**



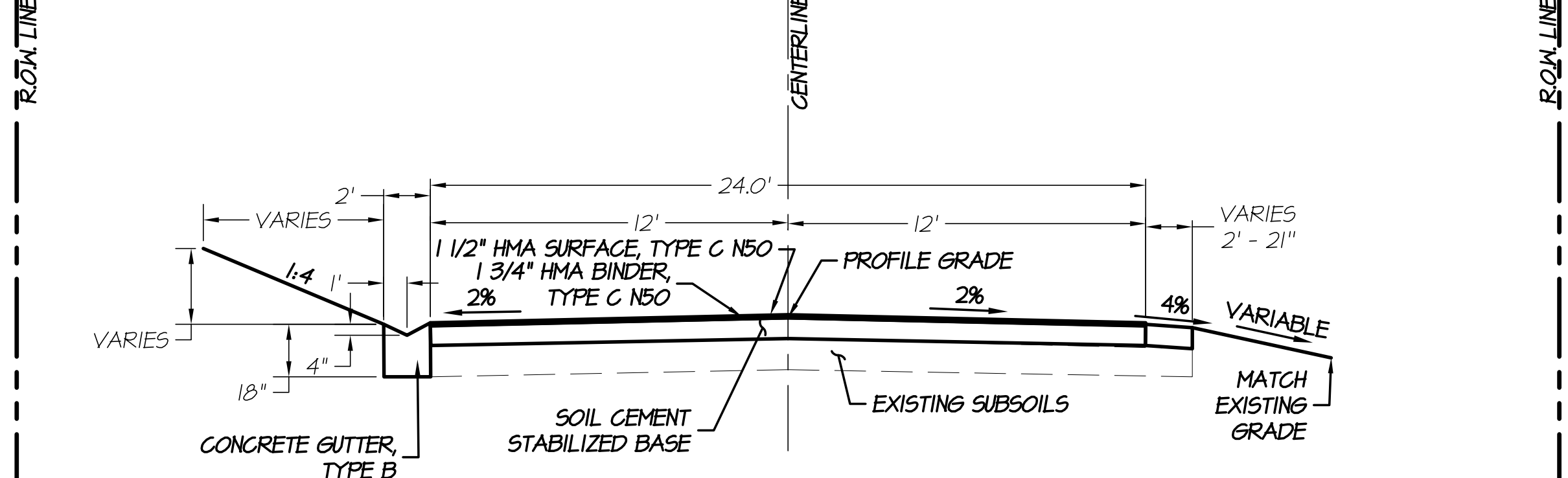
**PROPOSED TYPICAL SECTION  
FARIES PARK ROAD  
STATION 24+04.03 TO STATION 24+89.5**



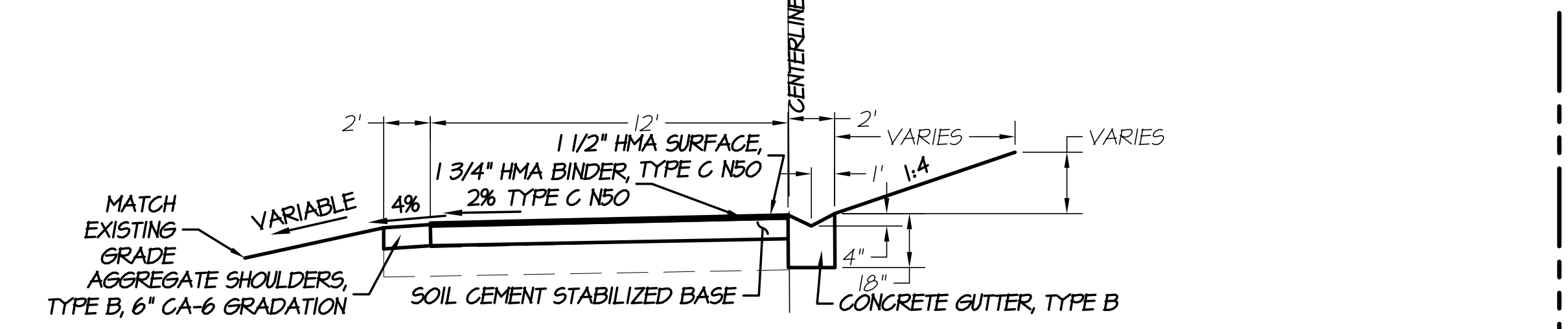
**PROPOSED TYPICAL SECTION  
FARIES PARK ROAD  
STATION 28+28.6 TO STATION 31+00**



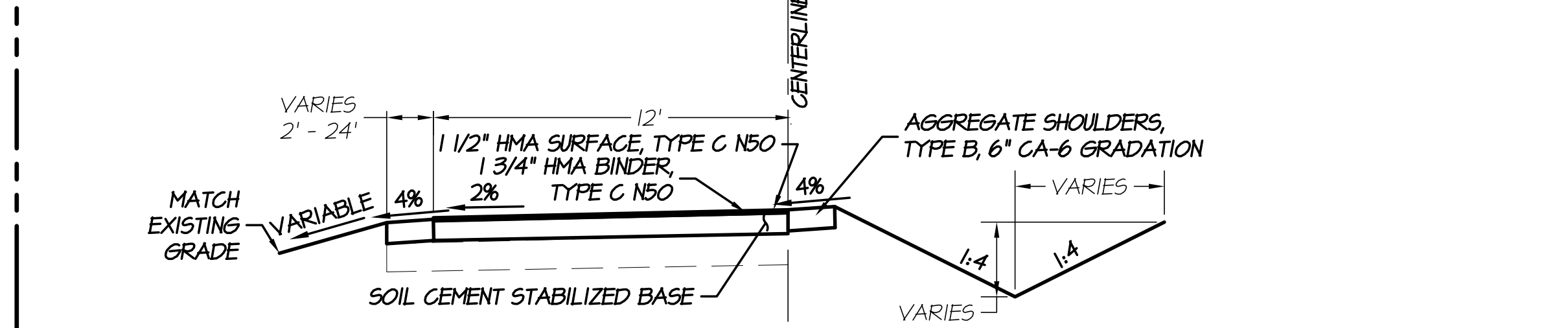
**PROPOSED TYPICAL SECTION  
FARIES PARK ROAD  
STATION 33+24 TO STATION 38+00**



**PROPOSED TYPICAL SECTION  
FARIES PARK ROAD  
STATION 38+70 TO STATION 40+80**



**PROPOSED TYPICAL SECTION FARIES PARK ROAD  
STATION 40+80 TO STATION 41+40  
STATION 44+20 TO STATION 45+70  
SPLIT ROAD SECTION  
STATION 201+21 TO STATION 204+36  
STATION 300+67 TO STATION 302+02**



STAMP

NO.	DATE	APPR.	DESCRIPTION

SCALE 1" = 40'

DRAWN BY	SKJ
DATE	2022 JAN 28
CHECKED BY	AKI
DATE	2022 JAN 28

**FARIES PARK ROAD REHABILITATION**  
DECATUR, ILLINOIS  
MACON COUNTY  
F.A.U. ROUTE 7369 - SECTION 21-P4000-00-FP  
**TYPICAL SECTIONS**

**SHS ENGINEERS, LLC**  
CONSULTING ENGINEERS  
2800 N. MARTIN LUTHER KING, JR. DRIVE  
DECATUR, ILLINOIS 62521  
(217) 977-2100 • FAX (217) 977-4816  
COPYRIGHT © 2022 BY SHS ENGINEERS, LLC. All rights reserved. No part of this document, including drawings, may be reproduced, stored in a retrieval system, or transmitted in any form or by any means, electronic, mechanical, photocopying, recording, or by any information storage and retrieval system, without the written permission of the author, except where permitted by law.

PROJECT NO.	117288
DATE STAMP	2022 MAR 25
SHEET NUMBER	2



Wed, 27 Apr 2022 - 9:24pm Last Edited By: Stephen Jacobs Drawing Name: F:\2022\117288 Dec Park Dist\117288\117288-CoverTypicalSchedule.dwg

CIRCULAR CURVE

A
P.I. STA. = STA 13+02.16
Δ 11°30'36"
D. OF CUR. = 31°10'54"
TANGENT = 541.96'
LEN. CURVE = 550.01'
RADIUS = 1800.00'
P.C. STA. = 10+24.95
P.T. STA. = 15+15.05

CIRCULAR CURVE B

P.I. STA. = STA 24+68.17
Δ 29°18'44"
D. OF CUR. = 10°25'03"
TANGENT = 218.33'
LEN. CURVE = 281.34'
RADIUS = 550.00'
P.C. STA. = 28+24.32
P.T. STA. = 31+05.71

CIRCULAR CURVE C

P.I. STA. = STA 35+08.24
Δ 06°08'04"
D. OF CUR. = 1°16'24"
TANGENT = 481.56'
LEN. CURVE = 481.74'
RADIUS = 4500.00'
P.C. STA. = 32+61.11
P.T. STA. = 37+48.90

CIRCULAR CURVE D

P.I. STA. = STA 34+24.63
Δ 19°01'45"
D. OF CUR. = 14°19'26"
TANGENT = 132.24'
LEN. CURVE = 132.85'
RADIUS = 400.00'
P.C. STA. = 38+51.54
P.T. STA. = 34+90.44

CIRCULAR CURVE E

P.I. STA. = STA 41+51.06
Δ 84°18'08"
D. OF CUR. = 47°44'41"
TANGENT = 168.61'
LEN. CURVE = 187.03'
RADIUS = 120.00'
P.C. STA. = 40+32.51
P.T. STA. = 42+14.54

CIRCULAR CURVE F

P.I. STA. = STA 43+06.03
Δ 34°05'35"
D. OF CUR. = 26°02'31"
TANGENT = 128.94'
LEN. CURVE = 130.91'
RADIUS = 220.00'
P.C. STA. = 42+38.57
P.T. STA. = 43+64.48

CIRCULAR CURVE G

P.I. STA. = STA 45+42.95
Δ 35°01'38"
D. OF CUR. = 14°19'26"
TANGENT = 240.75'
LEN. CURVE = 244.54'
RADIUS = 400.00'
P.C. STA. = 44+16.73
P.T. STA. = 46+16.26

CIRCULAR CURVE H

P.I. STA. = STA 48+23.84
Δ 118°55'56"
D. OF CUR. = 88°08'50"
TANGENT = 111.91'
LEN. CURVE = 134.92'
RADIUS = 65.00'
P.C. STA. = 47+13.64
P.T. STA. = 48+48.61

CIRCULAR CURVE I

P.I. STA. = STA 201+51.62
Δ 47°20'33"
D. OF CUR. = 38°11'50"
TANGENT = 120.45'
LEN. CURVE = 123.94'
RADIUS = 150.00'
P.C. STA. = 200+85.86
P.T. STA. = 202+04.80

CIRCULAR CURVE J

P.I. STA. = STA 203+10.78
Δ 87°29'34"
D. OF CUR. = 143°14'22"
TANGENT = 55.32'
LEN. CURVE = 61.08'
RADIUS = 40.00'
P.C. STA. = 202+12.44
P.T. STA. = 203+33.51

CIRCULAR CURVE K

P.I. STA. = STA 204+47.21
Δ 30°12'44"
D. OF CUR. = 47°44'41"
TANGENT = 62.55'
LEN. CURVE = 63.28'
RADIUS = 120.00'
P.C. STA. = 204+64.81
P.T. STA. = 205+28.04

CIRCULAR CURVE L

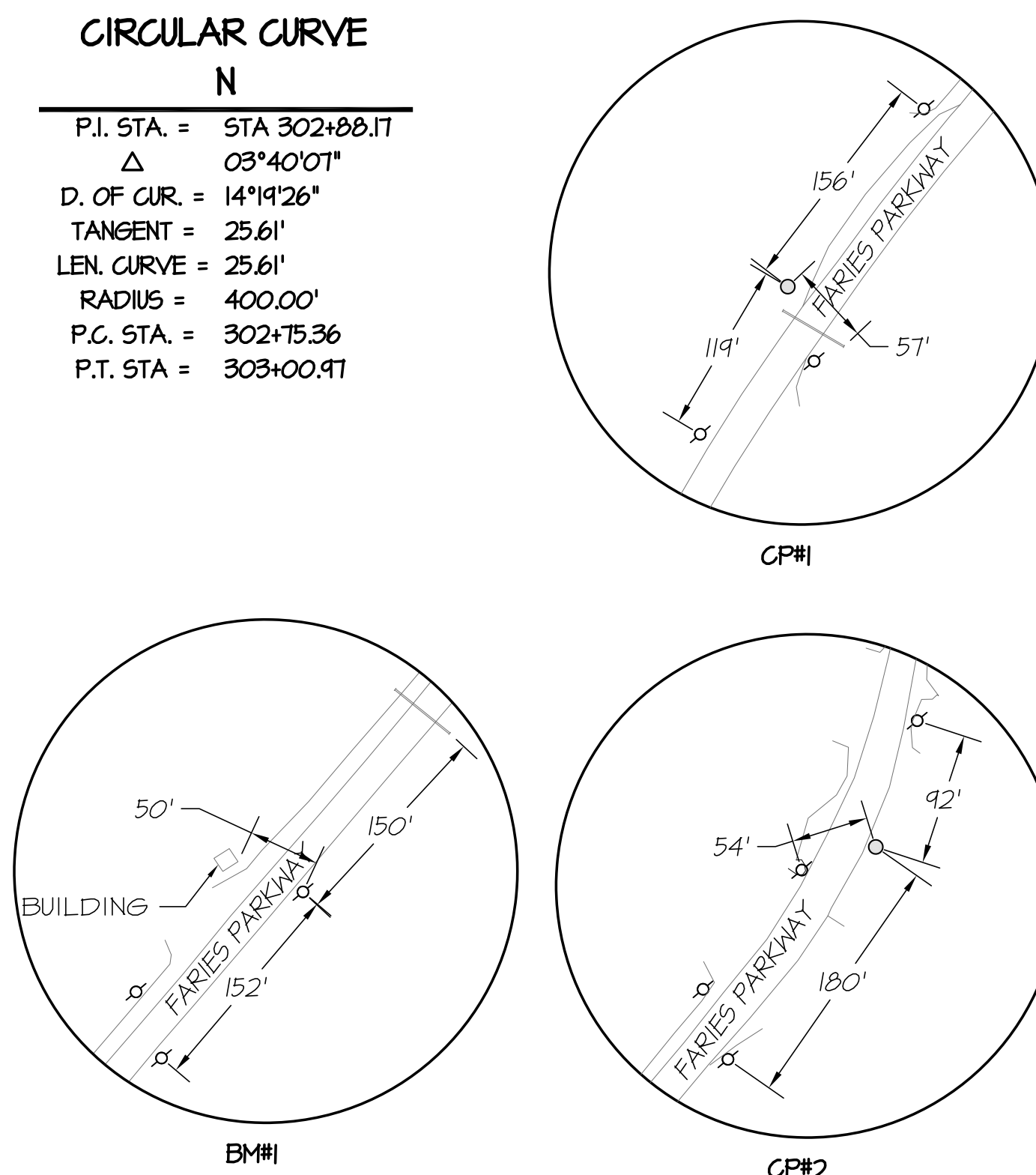
P.I. STA. = STA 300+38.08
Δ 10°42'31"
D. OF CUR. = 19°05'55"
TANGENT = 56.00'
LEN. CURVE = 56.08'
RADIUS = 300.00'
P.C. STA. = 300+04.96
P.T. STA. = 300+66.04

CIRCULAR CURVE M

P.I. STA. = STA 301+32.04
Δ 42°04'33"
D. OF CUR. = 47°44'41"
TANGENT = 86.16'
LEN. CURVE = 88.12'
RADIUS = 120.00'
P.C. STA. = 300+85.94
P.T. STA. = 301+74.06

CIRCULAR CURVE N

P.I. STA. = STA 302+88.17
Δ 03°40'01"
D. OF CUR. = 14°19'26"
TANGENT = 25.61'
LEN. CURVE = 25.61'
RADIUS = 400.00'
P.C. STA. = 302+75.36
P.T. STA. = 303+00.97



GENERAL NOTES

- 1. ALL UTILITY FACILITIES THAT REQUIRE RELOCATION WITHIN STATE OR CITY R.O.W. SHALL BE RELOCATED BY THE UTILITY COMPANY UNLESS OTHERWISE SHOWN ON THE PLANS.
2. UTILITY LINES WERE PLOTTED FROM INFORMATION FURNISHED BY THE VARIOUS UTILITY COMPANIES INVOLVED AND THE ACCURACY SHOULD BE CONSIDERED APPROXIMATE ONLY.
3. BEFORE STARTING ANY EXCAVATION, THE CONTRACTOR SHALL CALL J.U.L.I.E. AT 1-800-892-0123 OR 811 FOR FIELD LOCATIONS OF ALL UTILITIES (48 HOURS NOTIFICATION IS REQUIRED).
4. ANY DAMAGE TO THE UNDERGROUND FACILITIES CAUSED BY THE CONTRACTOR SHALL BE REPAIRED TO THE SATISFACTION OF THE ENGINEER AT THE CONTRACTOR'S EXPENSE, INCLUDING TEMPORARY REPAIRS WHICH MAY BE REQUIRED TO KEEP THE FACILITY OPERATIONAL WHILE MATERIAL IS BEING OBTAINED TO MAKE PERMANENT REPAIRS.
5. ALL UTILITIES, LOCAL POLICE, AND FIRE DEPARTMENTS SHALL BE NOTIFIED BY THE CONTRACTOR PRIOR TO THE START OF CONSTRUCTION.
6. IN ADDITION TO FIELD SURVEYS AND AERIAL MAPS, PLAN DIMENSIONS AND DETAILS RELATIVE TO EXISTING FACILITIES HAVE BEEN TAKEN FROM AS-BUILT EXISTING PLANS, PREVIOUS SURVEYS AND FIELD SURVEYS AND ARE SUBJECT TO CONSTRUCTION VARIATIONS. IT SHALL BE THE CONTRACTOR'S RESPONSIBILITY TO VERIFY SUCH DIMENSIONS AND DETAILS IN THE FIELD. MINOR VARIATIONS SHALL NOT BE CAUSE FOR ADDITIONAL COMPENSATION. THE CONTRACTOR WILL BE PAID FOR THE QUANTITY ACTUALLY FURNISHED AT THE UNIT PRICE BID FOR THE WORK.
7. ANY REFERENCE WITHIN THESE PLANS TO A STANDARD SHALL BE INTERPRETED TO MEAN THE EDITION INDICATED BY THE SUB-NUMBER LISTED ON THE LIST OF STANDARDS OR THE COPY INCLUDED IN THESE PLANS.
8. WHERE PROPOSED CONSTRUCTION ABUTS EXISTING APPURTENANCES, A SAW CUT SHALL BE MADE TO ACHIEVE A NEAT BUTT JOINT. ALL SAWED JOINTS FOR REMOVAL AND BUTT JOINTS SHALL BE CONSIDERED INCLUDED IN THE ITEM BEING REMOVED OR CONSTRUCTED.
9. SURVEY CONTROL POINTS, INCLUDING COORDINATES AND ELEVATIONS, ARE SHOWN ON THE GEOMETRIC SHEETS OF THESE PLANS. THE CONTRACTOR SHALL PROTECT, RE-ESTABLISH, OR MOVE THE CONTROL POINTS AS NEEDED DURING CONSTRUCTION, AS SET FORTH IN SECTION 105.09 OF THE SPECIFICATIONS.
10. PUBLIC & PRIVATELY OWNED UTILITY STRUCTURES SHALL BE ADJUSTED TO FINISH GRADE BY THE CONTRACTOR.
11. QUANTITIES HAVE BEEN PROVIDED FOR "TEMPORARY DITCH CHECKS", "PERIMETER EROSION BARRIER" AND "INLET AND PIPE PROTECTION", SEE SCHEDULE OF QUANTITIES. THIS WORK SHALL BE DONE ACCORDING TO THE APPLICABLE STANDARDS AND SPECIFICATIONS AND AT THE DIRECTION OF THE ENGINEER.

ALIGNMENT COORDINATE DATA

Table with columns for Station, Northing, Easting, and Point Name. Includes data for MAIN ROADWAY STA., SOUTHWEST LANE STA., and NORTHWEST LANE STA.

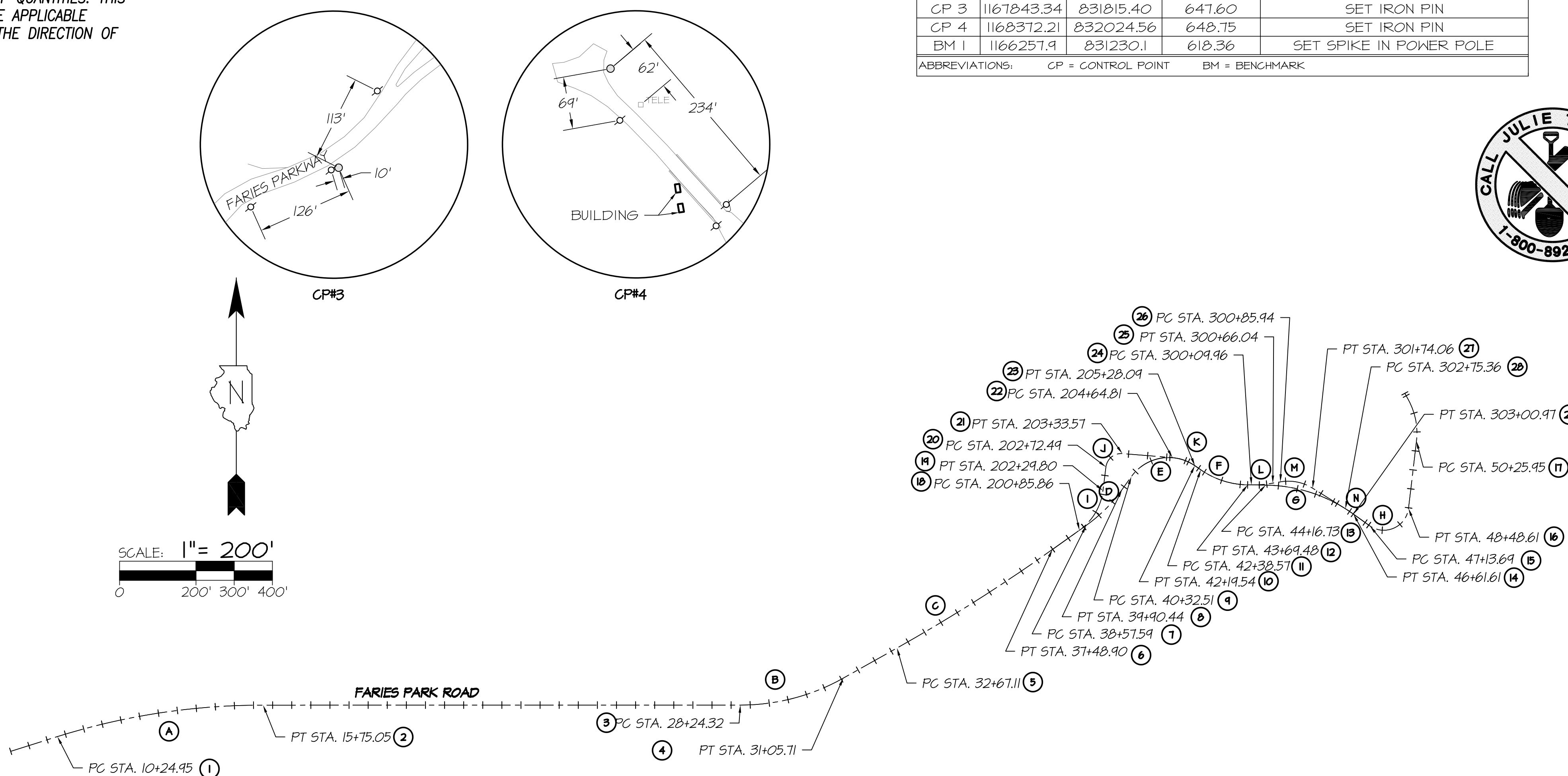
Table with columns for Code No., Item, Unit, and Total Quantity. Lists various construction items like removal of material, excavation, seeding, fertilizers, mulch, ditches, erosion barriers, pipe protection, soil-cement base, aggregate surface, asphalt binder, hot-mix asphalt, gutter removal, paint marking, and traffic control.

+ SPECIALTY ITEM

MONUMENTS

Table with columns for ID, Northing, Easting, Elevation, and Description. Lists control points (CP 1-4) and a benchmark (BM 1).

ABBREVIATIONS: CP = CONTROL POINT BM = BENCHMARK



Project information block including: PROJECT: FARIES PARK ROAD REHABILITATION, DECATUR, ILLINOIS, MACON COUNTY; F.A.U. ROUTE 7369 - SECTION 21-P4000-00-FP; CONTRACT# 9919; SHEET NO. 3; DATE 2022 MAR 25; and logos for SSI ENGINEERS, LLC and Stephen K. Jacobs.

# PAVEMENT MARKING SCHEDULE

LOCATION	78001110 4" LINE	
	WHITE FOOT	YELLOW FOOT
F.A.U. 7369		
C.L. 11+00 - C.L. 38+50		916
C.L. 41+50 - C.L. 44+20		90
C.L. 45+70 - C.L. 47+10		46
LT. 11+00 - RT. 47+10	3,610	
RT. 11+00 - RT. 47+10	3,610	
LT. 201+21 - LT. 204+36	315	
RT. 201+21 - RT. 204+36	315	
LT. 300+67 - LT. 302+02	135	
RT. 300+67 - RT. 302+02	135	
<b>TOTAL</b>	<b>8,120</b>	<b>1,052</b>

# REMOVAL ITEMS SCHEDULE

LOCATION	20201200	44000400
	REM UNSUITABLE MAT. CU YD	GUTTER REM FOOT
F.A.U. 7369		
C.L. 11+00 - C.L. 47+10	285.94	
LT. 37+20 - LT. 38+50		130
LT. 201+21 - LT. 202+05		84
<b>TOTAL</b>	<b>285.94</b>	<b>214</b>

# CURB & GUTTER SCHEDULE

LOCATION	60602800
	CONC GUTTER TB FOOT
F.A.U. 7369	
LT. 33+24 - LT. 38+00	476
RT. 38+50 - RT. 40+80	230
<b>TOTAL</b>	<b>706</b>

# DRIVEWAY, SIDEWALK PAVEMENT & SHOULDER SCHEDULE

LOCATION	35200300	35200500	40200900	40602965	40604000	48101500
	PROCESSING SOIL-CEMENT SQ YD.	CEMENT 100 WT.	AGG. SURF. CSE, TYPE B TON	HMA BC IL-9.5FG N50 TON	HMA SC IL-9.5FG C N50 TON	AGG. SHOULDER TYPE B SQ YD
F.A.U. 7369						
RT. 11+00 - RT. 13+58			105			
LT. 15+68 - LT. 31+04.4			554			
LT. 31+33.57 - LT. 31+71.23			12.5			
RT. 36+07.3 - RT. 36+31.9			7.25			
LT. 36+35.48 - LT. 36+86.72			17.1			
RT. 36+99.08 - RT. 37+35.13			13.3			
LT. 41+40 - LT. 43+35			57.1			
C.L. 11+00 - C.L. 47+10	9,765	6,942		844	692.7	
RT. 11+00 - RT. 28+28.6						384
LT. 11+00 - LT. 33+24						493.7
RT. 31+15 - RT. 38+50						168.7
LT. 38+00 - LT. 47+10						202.2
LT. 38+50 - LT. 41+25						61.1
RT. 40+80 - RT. 47+10						135.9
C.L. 201+21 - C.L. 204+36				38.7	33	
C.L. 300+67 - C.L. 302+02				16.3	13.3	
RT. 201+21 - RT. 204+36						70
LT. 201+21 - LT. 204+36						70
RT. 300+67 - RT. 302+02						15
LT. 300+67 - LT. 302+02						15
RT. 69+25.34 - RT. 69+37.46						
RT. 69+43.7 - RT. 69+65						
LT. 69+51.7 - LT. 69.65						
<b>TOTAL</b>	<b>9,765</b>	<b>6,942</b>	<b>766.25</b>	<b>899</b>	<b>739</b>	<b>1,615.6</b>

# EARTHWORK SCHEDULE

LOCATION	20400800	21101625
	FURNISHED EXCAVATION CU YD	TOPSOIL FURNISH AND PLACE, 6"
F.A.U. 7369		
C.L. 11+00 - C.L. 47+10	1120	1877
C.L. 201+21 - C.L. 204+36	36	59
C.L. 300+00 - C.L. 303+00	23	40
<b>TOTAL</b>	<b>1179</b>	<b>1976</b>


# EROSION CONTROL SCHEDULE

LOCATION	28000305	28000400	28000500
	TEMPORARY DITCH CHECKS FOOT	PERIMETER EROSION BARRIER FOOT	INLET AND PIPE PROTECTION EACH
F.A.U. 7369			
LT. 11+00 - LT. 15+08		408	
LT. 11+05	8		
LT. 11+25			1
LT. 11+37	8		
LT. 12+44	8		
RT. 13+50 - RT. 28+28		1448	
LT. 13+75	8		
LT. 13+90			1
LT. 14+30	8		
LT. 16+33 - LT. 24+04		751	
LT. 17+22	8		
LT. 18+66	8		
LT. 18+86			1
LT. 19+04	8		
LT. 20+65	8		
LT. 23+21	8		
LT. 24+90 - LT. 28+38		348	
LT. 26+32	8		
LT. 26+50			1
LT. 26+65	8		
RT. 30+43 - RT. 36+10		547	
LT. 31+60 - LT. 36+50		475	
LT. 36+70 - LT. 40+34		364	
RT. 37+25 - RT. 38+71		130	
LT. 38+26			1
LT. 40+22 - LT. 41+30		108	
LT. 42+25 - LT. 47+10		470	
RT. 42+77 - RT. 47+10		415	
<b>TOTAL</b>	<b>96</b>	<b>5464</b>	<b>5</b>

# TOPSOIL, SEEDING & MULCH SCHEDULE

LOCATION	21101625	25000100	FERTILIZER NUTRIENT			25100105
	TOPSOIL FURNISH AND PLACE, 6" SQ YD	SEEDING, CLASS 1 ACRE	25000400 NITROGEN POUND	25000500 PHOSPHORUS POUND	25000600 POTASSIUM POUND	MULCH, METHOD 1 ACRE
F.A.U. 7369						
C.L. 11+00 - C.L. 47+10	1,976	0.90	81	81	81	0.90
<b>TOTAL</b>	<b>1,976</b>	<b>0.90</b>	<b>81</b>	<b>81</b>	<b>81</b>	<b>0.90</b>

ROUTE NO.	SECTION	CITY	TOTAL SHEETS	SHEET NO.
F.A.U. 7369	21-P4000-00-FP	DECATUR	24	4
FED. ROAD DIST NO.	7	ILLINOIS	PROJECT	PBSN (685)



NO.	DATE	APPR.	DESCRIPTION

SCALE	1" = 40'
DRAWN BY	SKJ
CHECKED BY	AKI
DATE	2022 FEB 09

PROJECT: **FARIES PARK ROAD REHABILITATION**  
 DECATUR, ILLINOIS  
 MACON COUNTY  
 F.A.U. ROUTE 7369 - SECTION 21-P4000-00-FP  
**QUANTITY SCHEDULE**

**S&S ENGINEERS, LLC**  
 CONSULTING ENGINEERS  
 2800 N. MARTIN LUTHER KING, JR. DRIVE  
 DECATUR, ILLINOIS 62521  
 (217) 977-2100 • FAX: (217) 977-4816  
 COPYRIGHT 2022 BY S&S ENGINEERS, LLC. All rights reserved. No part of this document may be reproduced or transmitted in any form or by any means electronic or mechanical, including photocopying, recording, or by any information storage and retrieval system, without the written permission of the author, except where permitted by law.

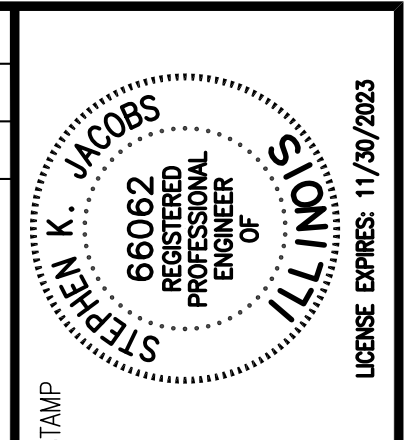
PROJECT NO.  
**117288**  
 DATE STAMP  
**2022 MAR 25**  
 SHEET NUMBER



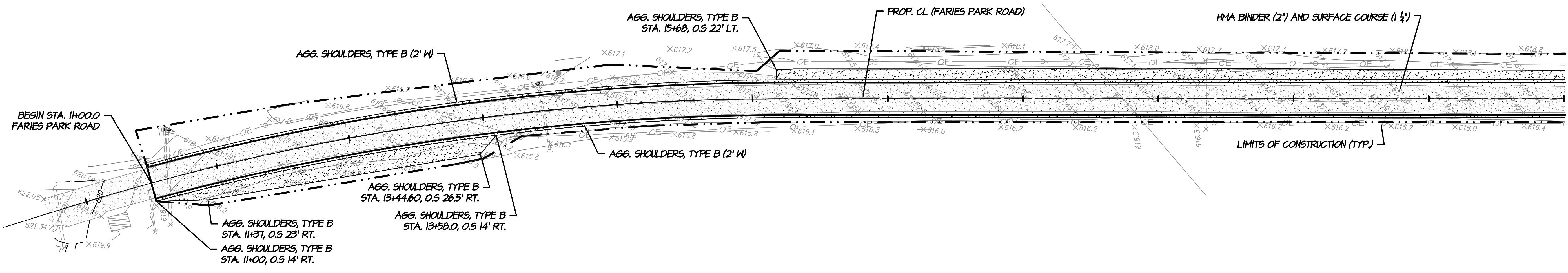
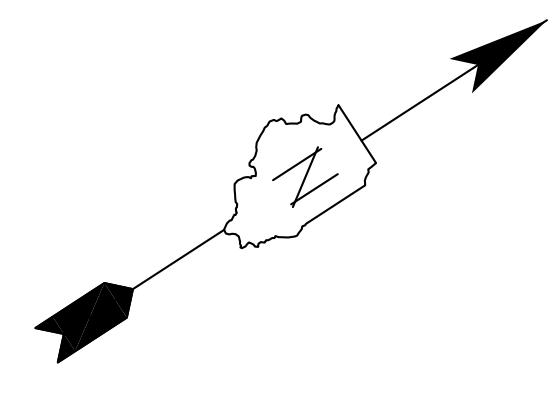


ROUTE NO.	SECTION	CITY	TOTAL SHEETS	SHEET NO.
F.A.U. 7369	21-P4000-00-FP	DECATUR	24	5
FED. ROAD DIST NO.	7	ILLINOIS	PROJECT	PBSN (685)

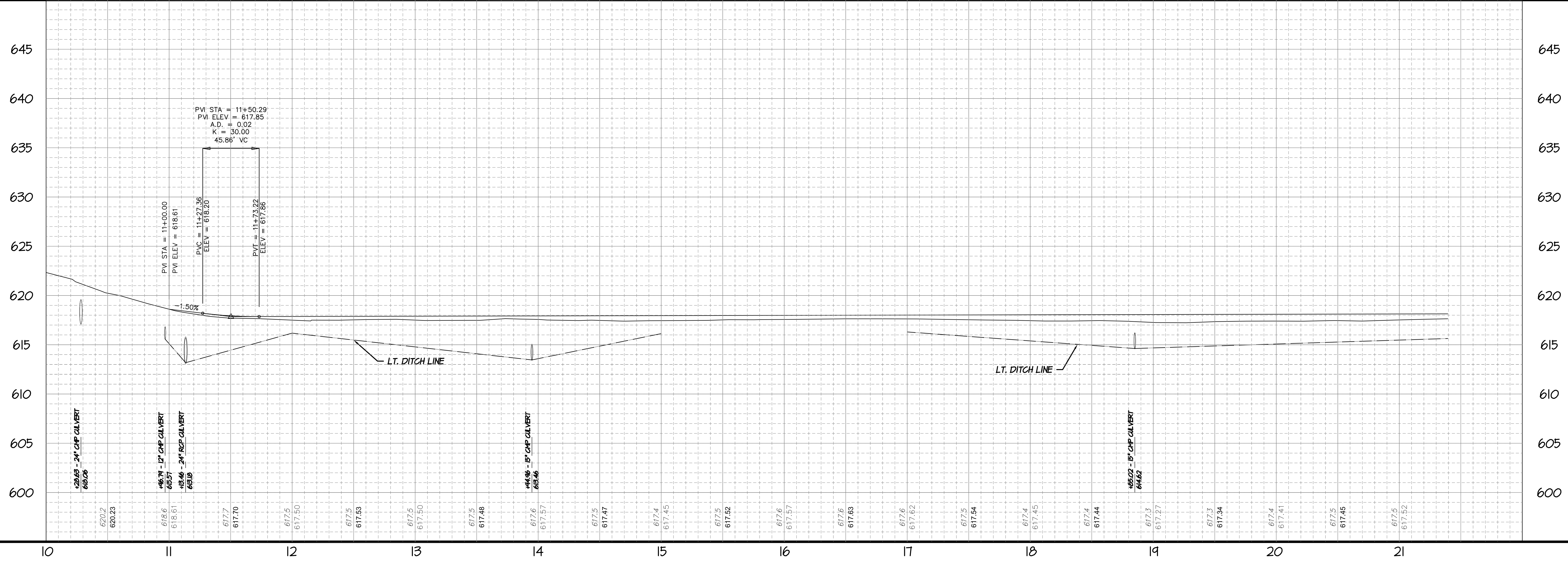
CONTRACT# 95919



10      11      12      13      14      15      16      17      18      19      20      21



SCALE:  
H: 1" = 40'  
V: 1" = 5'



NO.	DATE	APPR.	DESCRIPTION

SCALE	1" = 40'
DRAWN BY	SKJ
DATE	2022 JAN 28
CHECKED BY	AKI
DATE	2022 FEB 09

**PROJECT**  
**FARIES PARK ROAD REHABILITATION**  
 DECATUR, ILLINOIS  
 MACON COUNTY  
 F.A.U. ROUTE 7369 - SECTION 21-P4000-00-FP  
**PLAN & PROFILE - STA. 10+00 - STA. 21+00**

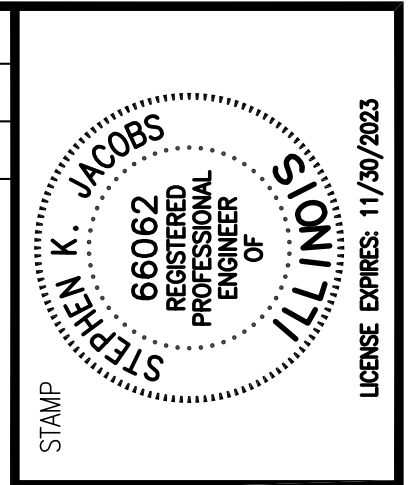
**SKS ENGINEERS, LLC**  
 CONSULTING ENGINEERS  
 2500 N. MARTIN LUTHER KING, JR. DRIVE  
 DECATUR, ILLINOIS 62521  
 (217) 377-2100 • FAX: (217) 377-4916  
 COPYRIGHT © 2022 BY SKS ENGINEERS, LLC. All rights reserved. No part of this document may be reproduced, stored in a retrieval system, or transmitted in any form or by any means, electronic, mechanical, photocopying, recording, or by any information storage and retrieval system, without the written permission of the author, except where permitted by law.

PROJECT NO.	117288
DATE STAMP	2022 MAR 25
SHEET NUMBER	5

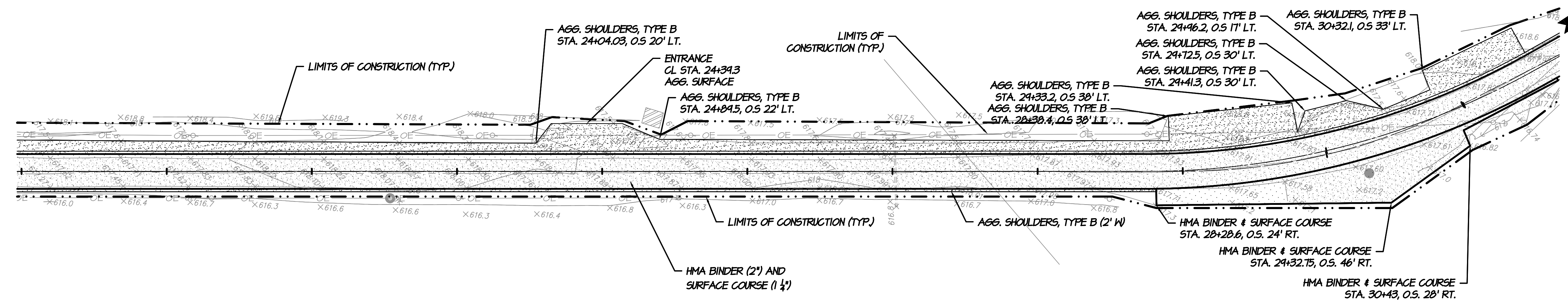
Wed, 27 Apr 2022 - 9:49pm Last Edited By: Stephen Jacobs Drawing Name: F:\2021\117288 Dec Park Dist\DOT\DWG\117288-1\FP.dwg

ROUTE NO.	SECTION	CITY	TOTAL SHEETS	SHEET NO.
F.A.U. 7369	21-P4000-00-FP	DECATUR	24	6
FED. ROAD DIST NO.	7	ILLINOIS	PROJECT	PBSN (685)

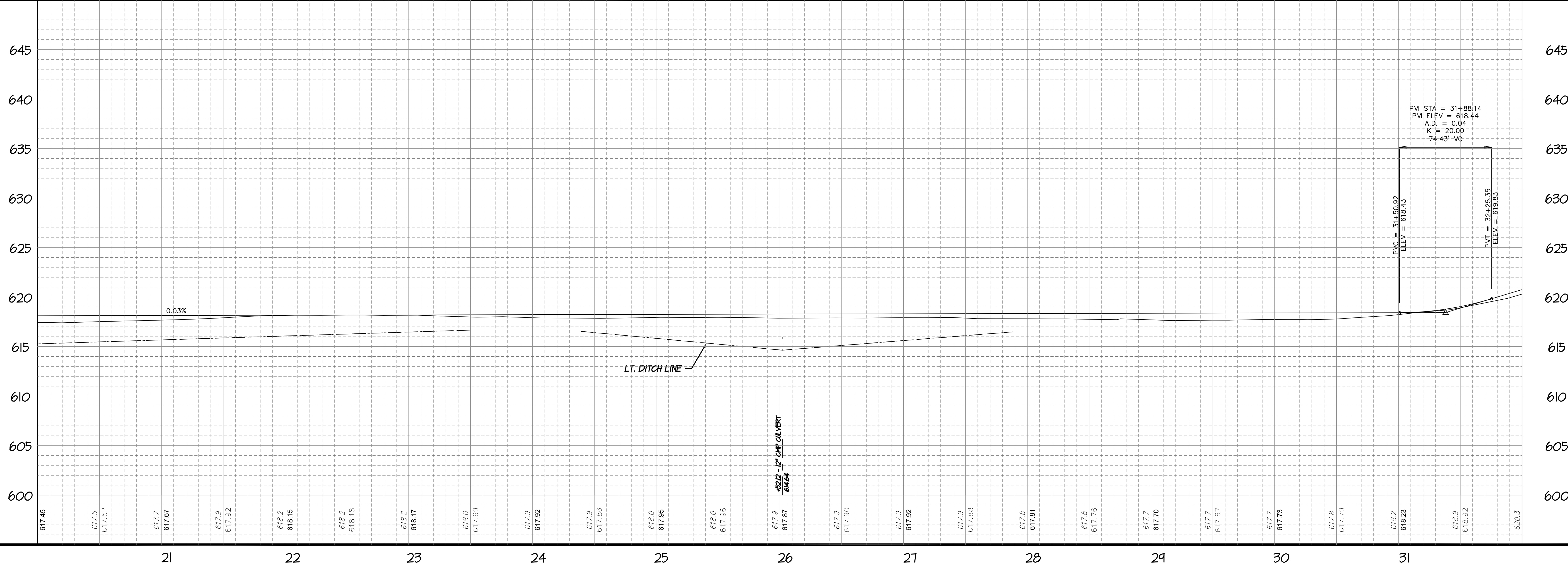
CONTRACT# 95919



21      22      23      24      25      26      27      28      29      30      31



SCALE:  
H: 1" = 40'  
V: 1" = 5'



SCALE 1" = 40'  
DRAWN BY SKJ  
DATE 2022 JAN 28  
CHECKED BY AKI  
DATE 2022 FEB 09

PROJECT  
**FARIES PARK ROAD REHABILITATION**  
DECATUR, ILLINOIS  
MACON COUNTY  
F.A.U. ROUTE 7369 - SECTION 21-P4000-00-FP  
PLAN & PROFILE - STA. 21+00 - STA. 31+00

**S&S ENGINEERS, LLC**  
CONSULTING ENGINEERS  
2500 N. MARTIN LUTHER KING, JR. DRIVE  
DECATUR, IL 62521  
(217) 977-2100 • FAX: (217) 977-4916  
COPYRIGHT © 2022 BY S&S ENGINEERS, LLC. All rights reserved. No part of this document may be reproduced, stored in a retrieval system, or transmitted in any form or by any means, electronic, mechanical, photocopying, recording, or by any information storage and retrieval system, without the written permission of the author, except where permitted by law.

PROJECT NO.  
**117288**  
DATE STAMP  
**2022 MAR 25**  
SHEET NUMBER  
**6**

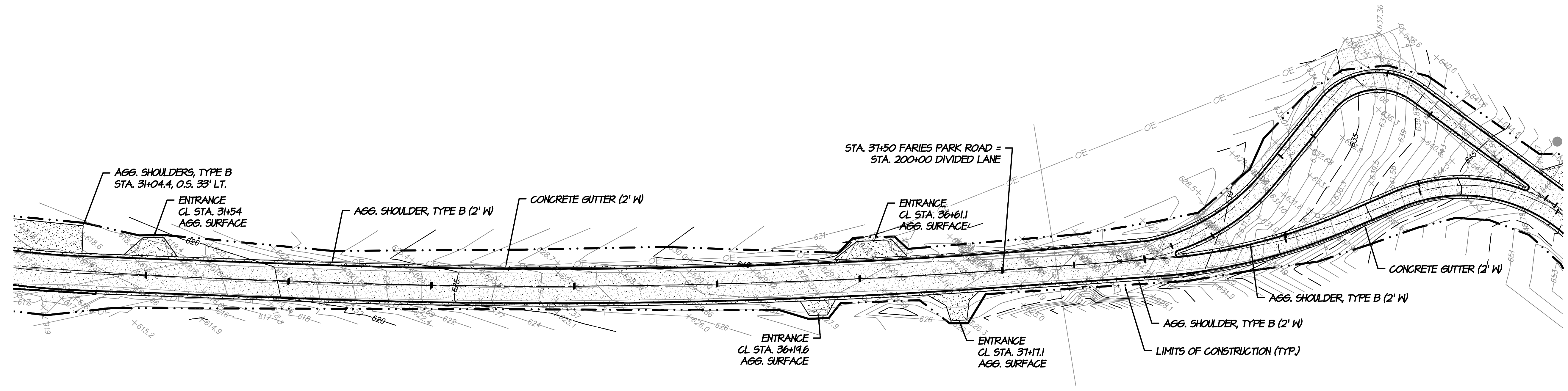
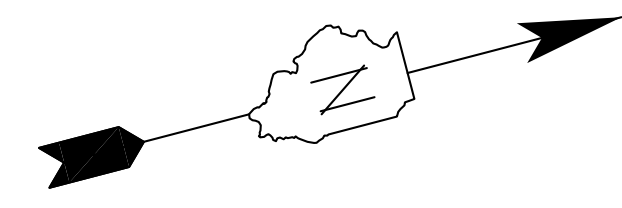
Wed, 27 Apr 2022 - 4:50pm Last Edited By: Stephen Jacobs Drawing Name: F:\2021\117288 Dec Park Dist\DOTD\DWG\117288-1.PPX.dwg



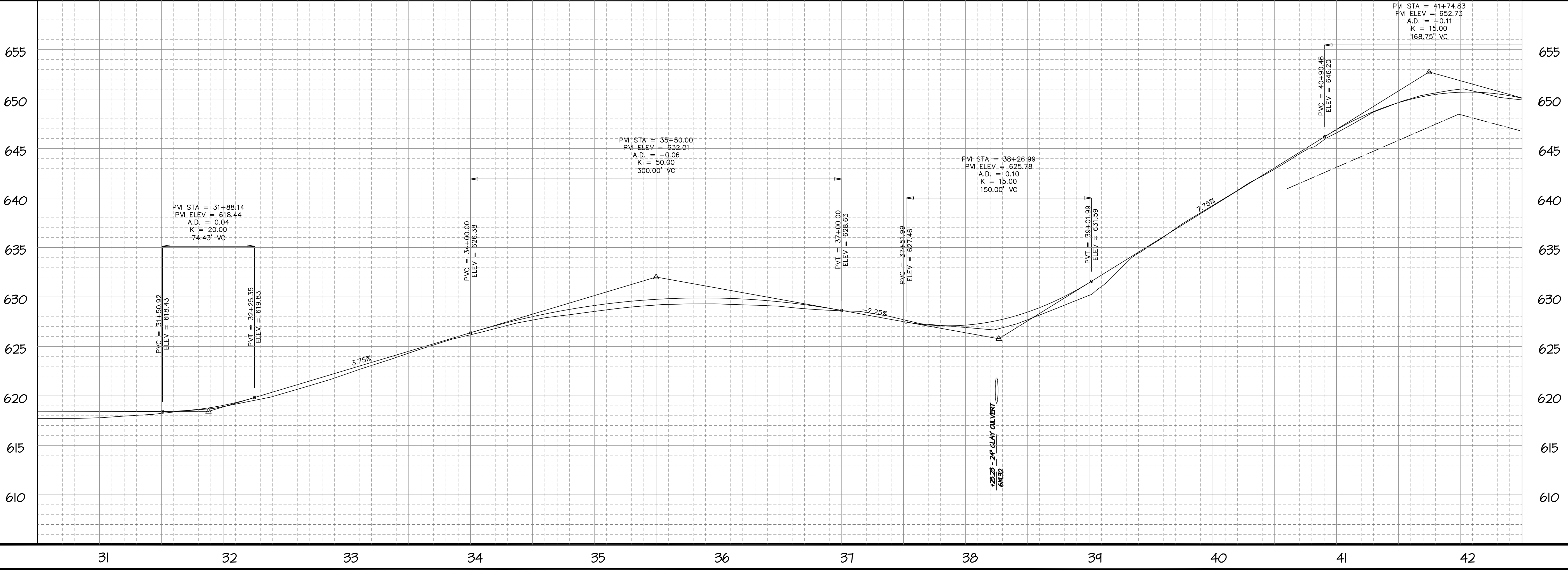
ROUTE NO.	SECTION	CITY	TOTAL SHEETS	SHEET NO.
F.A.U. 7369	21-P4000-00-FP	DECATUR	24	7
FED. ROAD DIST NO.	7	ILLINOIS	PROJECT	PBSN (685)

STEPHEN K. JACOBS  
66062  
REGISTERED PROFESSIONAL ENGINEER  
ILLINOIS  
CONTRACT# 95919  
LICENSE EXPIRES: 11/30/2023

31      32      33      34      35      36      37      38      39      40      41



SCALE:  
H: 1" = 40'  
V: 1" = 5'



SCALE  
1" = 40'  
DRAWN BY  
SKJ  
DATE 2022 JAN 28  
CHECKED BY  
AKI  
DATE 2022 FEB 08

PROJECT  
**FARIES PARK ROAD REHABILITATION**  
DECATUR, ILLINOIS  
MACON COUNTY  
F.A.U. ROUTE 7369 - SECTION 21-P4000-00-FP  
PLAN & PROFILE - STA. 31+00 - STA. 41+00


**S&S ENGINEERS, LLC**  
CONSULTING  
2500 N. MARTIN LUTHER KING, JR. DRIVE  
ENGINEERS  
(217) 877-2100 • FAX: (217) 877-4916  
COPYRIGHT © 2022 BY S&S ENGINEERS, LLC. All rights reserved. No part of this document may be reproduced or transmitted in any form or by any means electronic or mechanical, including photocopying, recording, or by any information storage and retrieval system, without the written permission of the author, except where permitted by law.

PROJECT NO.  
**117288**  
DATE STAMP  
**2022 MAR 25**  
SHEET NUMBER  
**7**

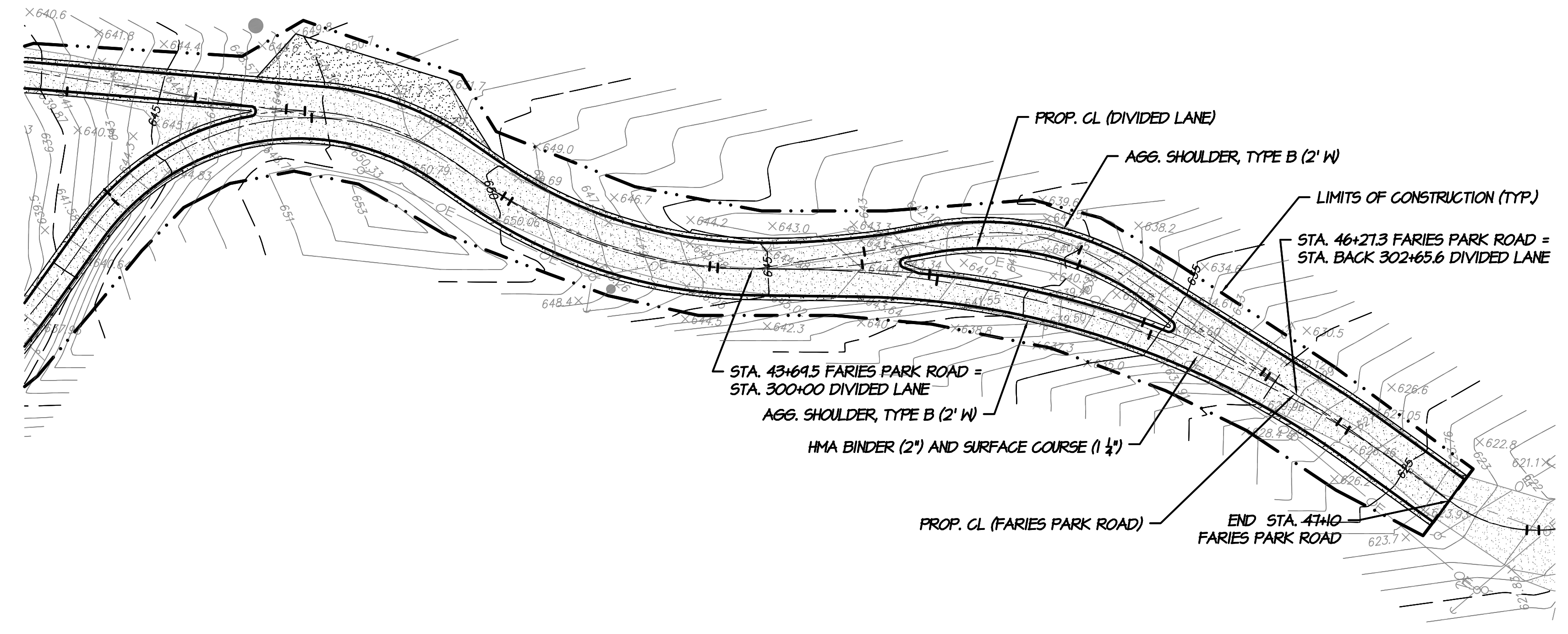
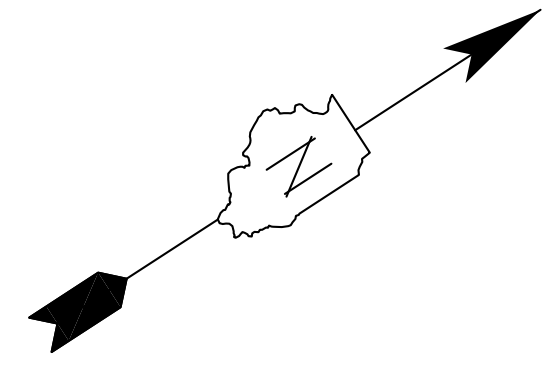
Wed, 27 Apr 2022 - 4:50pm Last Edited By: Stephen Jacobs Drawing Name: F:\2021\117288 Dec Park Dist\DOT\DWG\117288-1.PPX.dwg

ROUTE NO.	SECTION	CITY	TOTAL SHEETS	SHEET NO.
F.A.U. 7369	21-P4000-00-FP	DECATUR	24	8
FED. ROAD DIST NO.	7	ILLINOIS	PROJECT	PBSN (685)

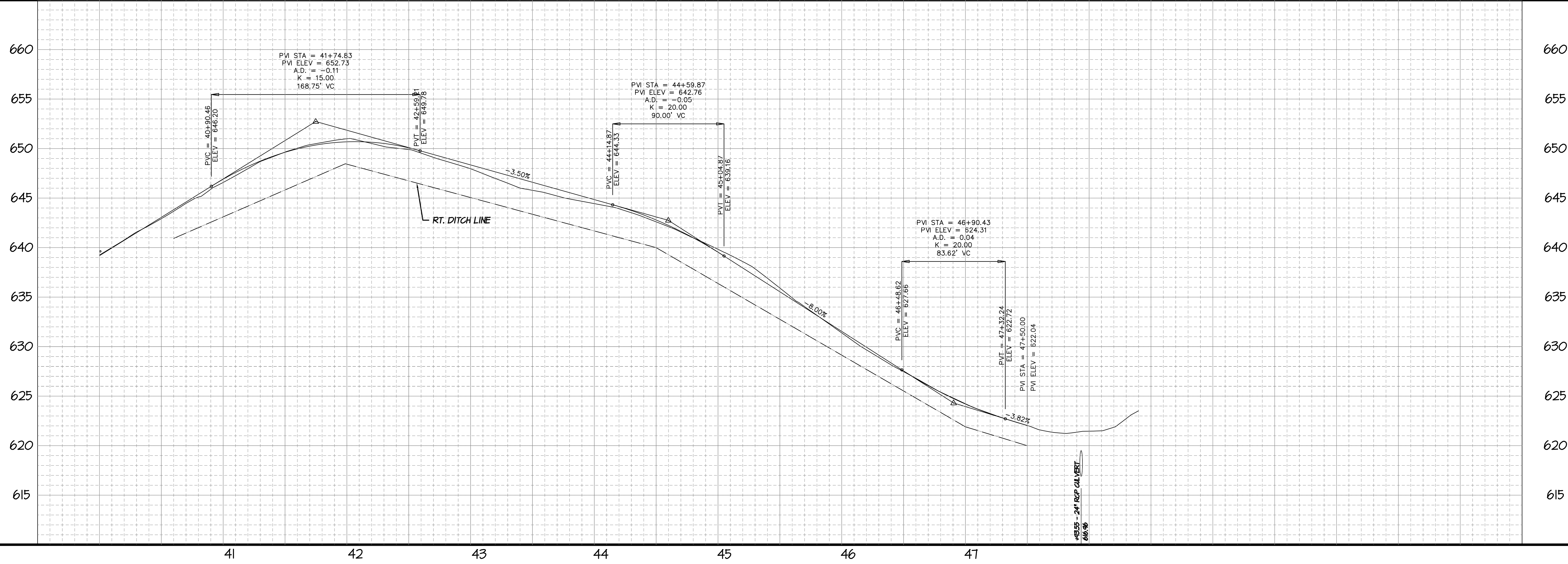
CONTRACT# 95919



41                      42                      43                      44                      45                      46                      47



SCALE:  
H: 1" = 40'  
V: 1" = 5'



SCALE  
1" = 40'  
DRAWN BY  
SKJ  
DATE 2022 JAN 28  
CHECKED BY  
AKI  
DATE 2022 FEB 09

**FARIES PARK ROAD REHABILITATION**  
DECATUR, ILLINOIS  
MACON COUNTY  
F.A.U. ROUTE 7369 - SECTION 21-P4000-00-FP  
**PLAN & PROFILE - STA. 41+00 - STA. 47+10**

**S&S ENGINEERS, LLC**  
CONSULTING  
2500 N. MARTIN LUTHER KING, JR. DRIVE  
ENGINEERS  
(217) 877-2100 • FAX: (217) 877-4916  
COPYRIGHT © 2022 BY S&S ENGINEERS, LLC. All rights reserved. No part of this document may be reproduced, stored in a retrieval system, or transmitted in any form or by any means, electronic, mechanical, photocopying, recording, or by any information storage and retrieval system, without the written permission of the author, except where permitted by law.

PROJECT NO.  
**117288**

DATE STAMP  
**2022 MAR 25**

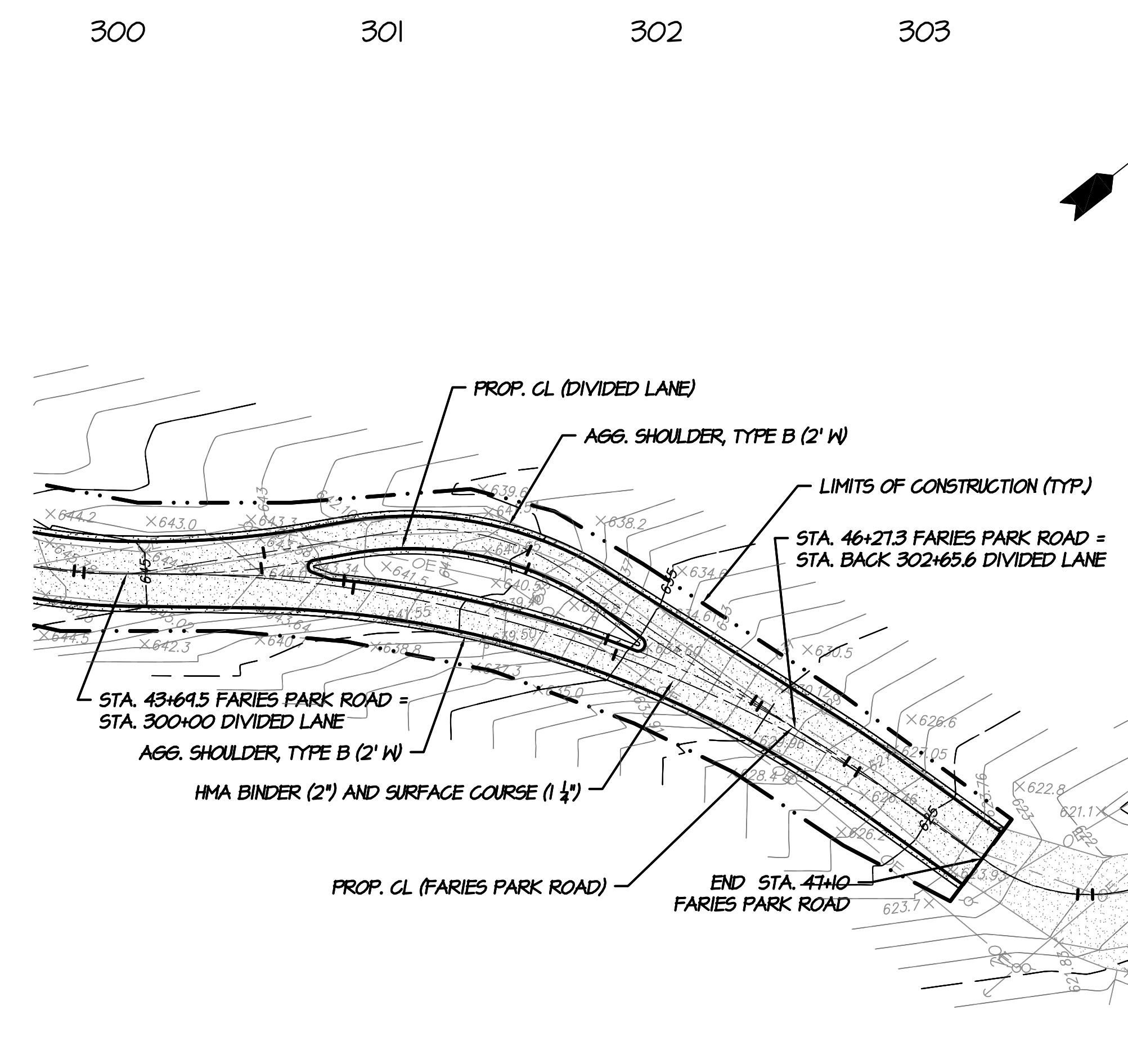
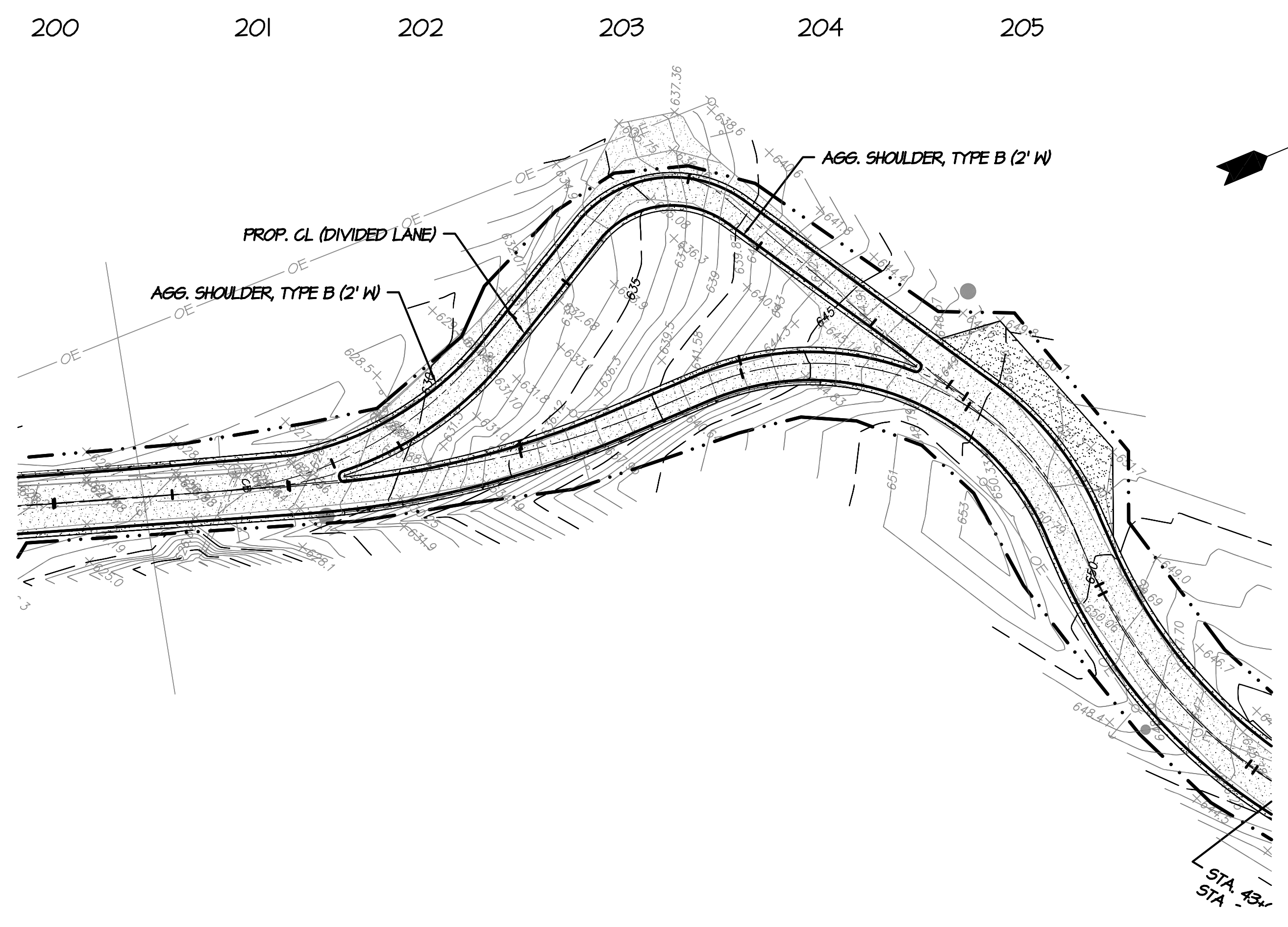
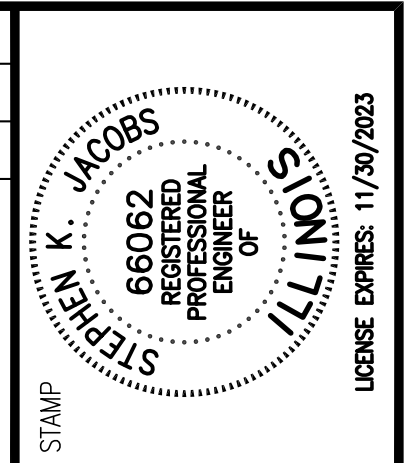
SHEET NUMBER  
**8**

Wed, 27 Apr 2022 - 9:51pm Last Edited By: Stephen Jacobs Drawing Name: P:\2021\117288 Dec Park Dist\DOT\DWG\117288-1\FPX.dwg

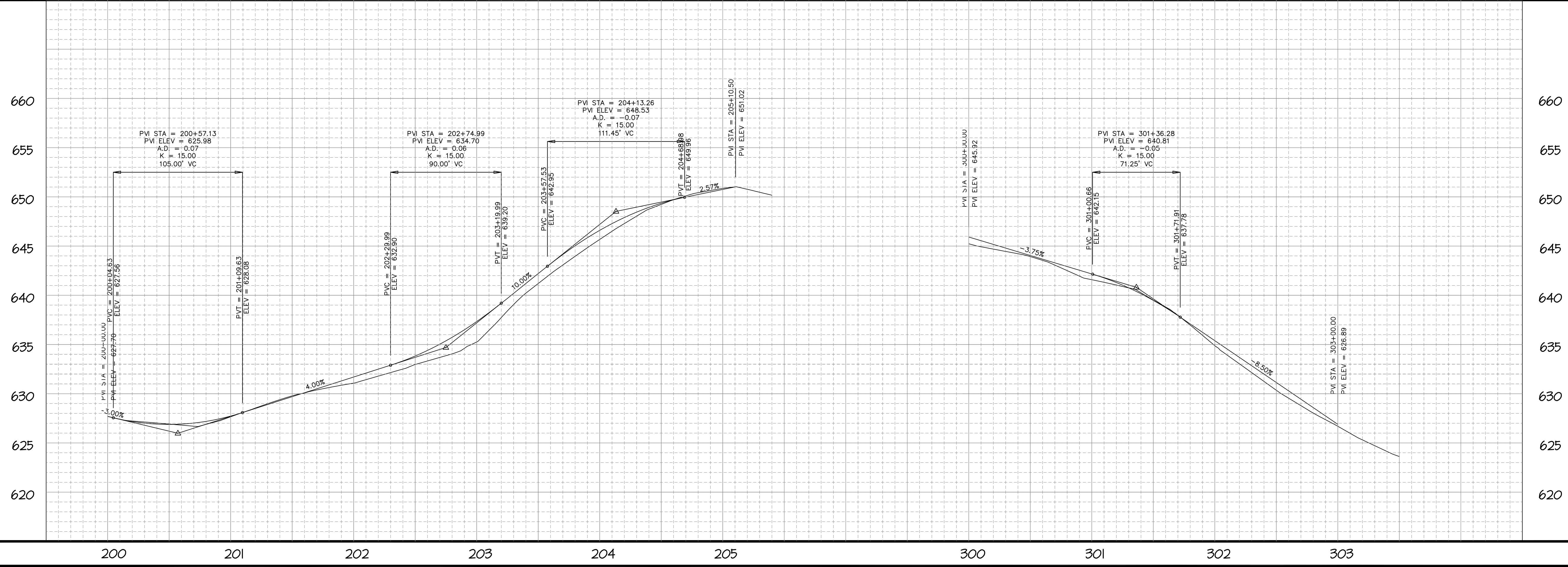


ROUTE NO.	SECTION	CITY	TOTAL SHEETS	SHEET NO.
F.A.U. 7369	21-P4000-00-FP	DECATUR	24	9
FED. ROAD DIST NO.	7	ILLINOIS	PROJECT	PBSN (685)

CONTRACT# 95919



SCALE:  
H: 1" = 40'  
V: 1" = 5'



SCALE: 1" = 40'  
DRAWN BY: SKJ  
DATE: 2022 JAN 28  
CHECKED BY: AKI  
DATE: 2022 FEB 09

**FARIES PARK ROAD REHABILITATION**  
DECATUR, ILLINOIS  
MACON COUNTY  
F.A.U. ROUTE 7369 - SECTION 21-P4000-00-FP  
PLAN & PROFILE: STA. 200+0 - STA. 205+0 & STA. 300+0 - STA. 303+0

**S&S ENGINEERS, LLC**  
CONSULTING  
2500 N. MARTIN LUTHER KING, JR. DRIVE  
ENGINEERS  
(217) 372-2100 • FAX: (217) 372-4916  
COPYRIGHT © 2022 BY S&S ENGINEERS, LLC. All rights reserved. No part of this document may be reproduced, stored in a retrieval system, or transmitted in any form or by any means, electronic, mechanical, photocopying, recording, or by any information storage and retrieval system, without the written permission of the author, except where permitted by law.

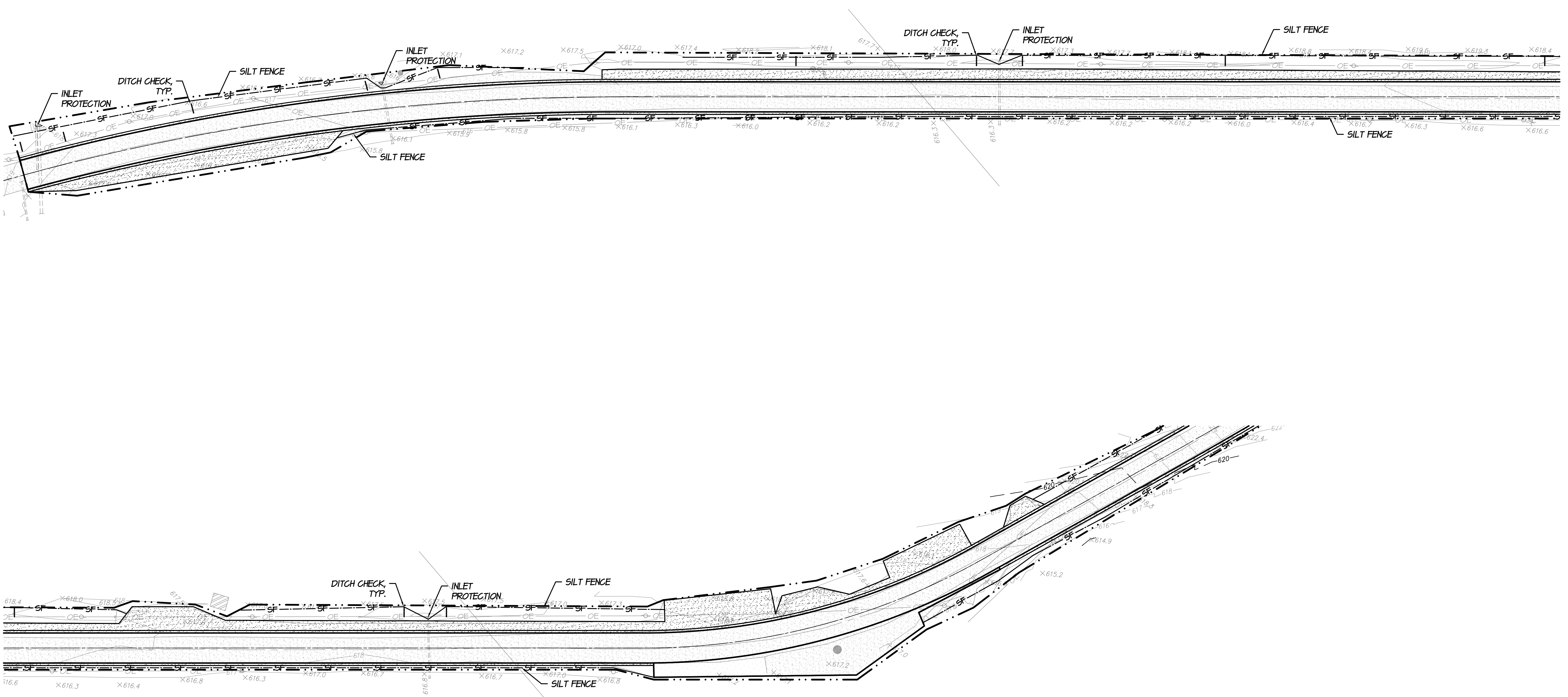

PROJECT NO. 117288  
DATE STAMP 2022 MAR 25  
SHEET NUMBER 9

Wed, 27 Apr 2022 - 4:52pm Last Edited By: Stephen Jacobs Drawing Name: F:\2021\117288 Dec Park Dist\DOT\DWG\117288-1\FPX.dwg

Wed, 27 Apr 2022 - 10:06pm Last Edited By: Stephen Jacobs Drawing Name: P:\2021\11288 Dec Park Dist\DOT\DWG\11288-ErosionandSedimentControl.dwg

ROUTE NO.	SECTION	CITY	TOTAL SHEETS	SHEET NO.
F.A.U. 7369	21-P4000-00-FP	DECATUR	24	10
FED. ROAD DIST NO.	7	ILLINOIS	PROJECT	PBSN (685)

CONTRACT# 95919



NO.	DATE	APPR.	DESCRIPTION

SCALE	1" = 40'
DRAWN BY	SKJ
DATE	2022 JAN 28
CHECKED BY	AKI
DATE	2022 FEB 09

**PROJECT**  
**FARIES PARK ROAD REHABILITATION**  
 DECATUR, ILLINOIS  
 MACON COUNTY  
 F.A.U. ROUTE 7369 - SECTION 21-P4000-00-FP  
**EROSION AND SEDIMENT CONTROL**

**SKS ENGINEERS, LLC**  
 CONSULTING ENGINEERS  
 2800 N. MARTIN LUTHER KING, JR. DRIVE  
 DECATUR, ILLINOIS 62521  
 (217) 977-2100 • FAX (217) 977-4816  
 COPYRIGHT © 2022 BY SKS ENGINEERS, LLC. All rights reserved. No part of this document may be reproduced, stored in a retrieval system, or transmitted in any form or by any means, electronic, mechanical, photocopying, recording, or by any information storage and retrieval system, without the written permission of the author, except where permitted by law.

PROJECT NO.	117288
DATE STAMP	2022 MAR 25
SHEET NUMBER	10

SCHEDULE	
28000305	TEMPORARY DITCH CHECKS (96 FOOT)
28000400	PERIMETER EROSION BARRIER (3021 FOOT)
28000500	INLET AND PIPE PROTECTION (4 EACH)





Wed, 27 Apr 2022 - 10:05pm Last Edited By: Stephen Jacobs Drawing Name: P:\2021\11288 Dec Park Dist\DOT\DWG\11288-ErosionandSedimentControl.dwg

ROUTE NO.	SECTION	CITY	TOTAL SHEETS	SHEET NO.
F.A.U. 7369	21-P4000-00-FP	DECATUR	24	11
FED. ROAD DIST NO.	7	ILLINOIS	PROJECT	PBSN (685)

CONTRACT# 95919

STAMP

NO.	DATE	APPR.	DESCRIPTION

SCALE	1" = 40'
DRAWN BY	SKJ
CHECKED BY	AKI
DATE	2022 FEB 09

**PROJECT**  
**FARIES PARK ROAD REHABILITATION**  
 DECATUR, ILLINOIS  
 MACON COUNTY  
 F.A.U. ROUTE 7369 - SECTION 21-P4000-00-FP  
**EROSION AND SEDIMENT CONTROL**

**S&S ENGINEERS, LLC**  
 CONSULTING ENGINEERS  
 2800 N. MARTIN LUTHER KING, JR. DRIVE  
 DECATUR, ILLINOIS 62521  
 (217) 977-2100 • FAX (217) 977-4816  
Copyright © 2022 by S&S ENGINEERS, LLC. All rights reserved. No part of this document may be reproduced or transmitted in any form or by any means electronic or mechanical, including photocopying, recording, or by any information storage and retrieval system, without the written permission of the author, except where permitted by law.

PROJECT NO.	117288
DATE STAMP	2022 MAR 25
SHEET NUMBER	11



<b>SCHEDULE</b>	
28000400	PERIMETER EROSION BARRIER (2443 FOOT)
28000500	INLET AND PIPE PROTECTION (1 EACH)









-140' -120' -100' -80' -60' -40' -20' 0' 20' 40' 60' 80' 100' 120' 140'

-140' -120' -100' -80' -60' -40' -20' 0' 20' 40' 60' 80' 100' 120' 140'

-140' -120' -100' -80' -60' -40' -20' 0' 20' 40' 60' 80' 100' 120' 140'

-140' -120' -100' -80' -60' -40' -20' 0' 20' 40' 60' 80' 100' 120' 140'

ROUTE NO.	SECTION	CITY	TOTAL SHEETS	SHEET NO.
F.A.U. 7369	21-P4000-00-FP	DECATUR	24	14
FED. ROAD DIST NO.	7	ILLINOIS	PROJECT	PBSN (685)

CONTRACT# 95919  
STA.

620

615

19+00.00

Cut = 2 yds  
Fill = 14 yds

620

615

18+50.00

Cut = 6 yds  
Fill = 12 yds

620

615

18+00.00

Cut = 13 yds  
Fill = 4 yds

620

615

17+50.00

Cut = 15 yds  
Fill = 2 yds

620

615

Cut = 16 yds  
Fill = 2 yds

620

615

22+00.00

Cut = 41 yds  
Fill = 3 yds

620

615

21+50.00

Cut = 30 yds  
Fill = 6 yds

620

615

21+00.00

Cut = 14 yds  
Fill = 9 yds

620

615

20+50.00


Cut = 12 yds  
Fill = 9 yds

620

615

Cut = 12 yds  
Fill = 10 yds

SCALE:  
H: 1" = 10'  
V: 1" = 5'



NO.	DATE	APPR.	DESCRIPTION

SCALE	1" = 10'
DRAWN BY	SKJ
DATE	2022 JAN 28
CHECKED BY	AKI
DATE	2022 FEB 09

**PROJECT**  
**FARIES PARK ROAD REHABILITATION**  
 DECATUR, ILLINOIS  
 MACON COUNTY  
 F.A.U. ROUTE 7369 - SECTION 21-P4000-00-FP  
**CROSS SECTIONS: STA. 17+00 - STA. 22+00**

**SKS ENGINEERS, LLC**  
 CONSULTING ENGINEERS  
 2500 N. MARTIN LUTHER KING, JR. DRIVE  
 DECATUR, ILLINOIS 62521  
 (217) 877-2100 • FAX: (217) 877-4916  
 COPYRIGHT © 2022 BY SKS ENGINEERS, LLC. All rights reserved. No part of this document may be reproduced, stored in a retrieval system, or transmitted in any form or by any means, electronic, mechanical, photocopying, recording, or by any information storage and retrieval system, without the written permission of the author, except where permitted by law.

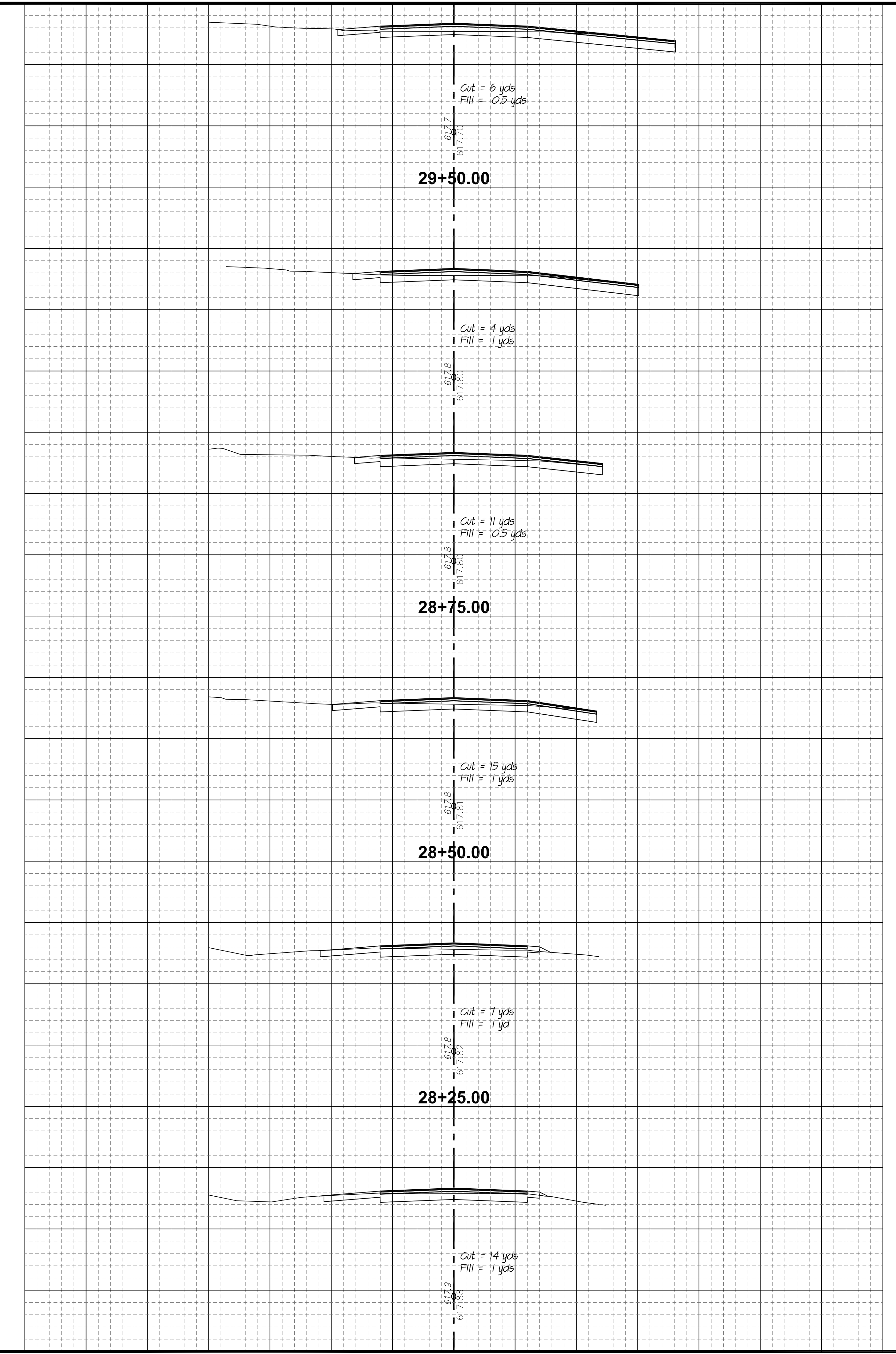
PROJECT NO.	117288
DATE STAMP	2022 MAR 25
SHEET NUMBER	14

Wed, 27 Apr 2022 - 4:57pm Last Edited By: Stephen Jacobs Drawing Name: P:\202\117288 Dec Park Dist\DOT\DWG\117288-1\5x.dwg



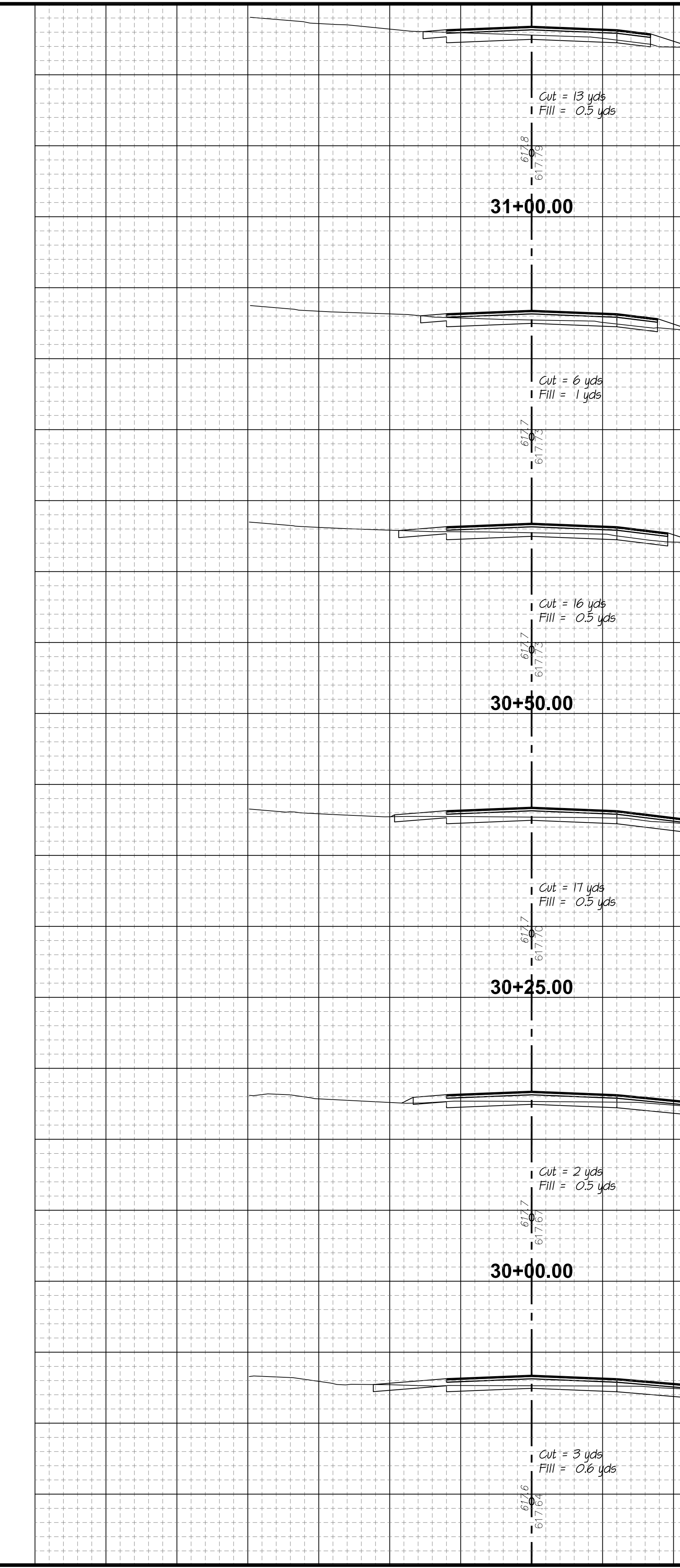


-140' -120' -100' -80' -60' -40' -20' 0' 20' 40' 60' 80' 100' 120' 140'



-140' -120' -100' -80' -60' -40' -20' 0' 20' 40' 60' 80' 100' 120' 140'

-140' -120' -100' -80' -60' -40' -20' 0' 20' 40'



-140' -120' -100' -80' -60' -40' -20' 0' 20' 40'

ROUTE NO. F.A.U. 7369	SECTION 21-P4000-00-FP	CITY DECATUR	TOTAL SHEETS 24	SHEET NO. 16
FED. ROAD DIST NO. 7	ILLINOIS	PROJECT PBSN (685)	CONTRACT# 95919	

STA.

615

610

620

615

620

615

620

615

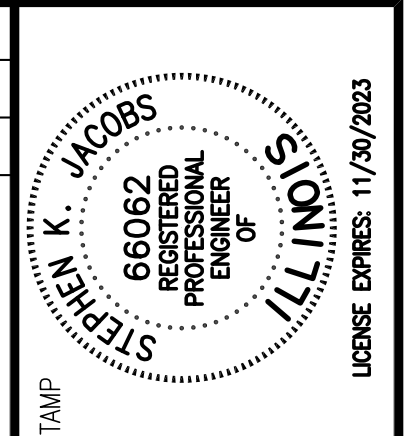
620

615

620

615

615



NO.	DATE	APPR.	DESCRIPTION

SCALE <b>1" = 10'</b>	DRAWN BY <b>SKJ</b>	DATE 2022 JAN 28
CHECKED BY <b>AKI</b>	DATE 2022 FEB 08	

**PROJECT**  
**FARIES PARK ROAD REHABILITATION**  
 DECATUR, ILLINOIS  
 MACON COUNTY  
 F.A.U. ROUTE 7369 - SECTION 21-P4000-00-FP  
**CROSS SECTIONS: STA. 28+00 - STA. 31+00**

**SKJ ENGINEERS, LLC**  
 CONSULTING ENGINEERS  
 2500 N. MARTIN LUTHER KING, JR. DRIVE  
 DECATUR, IL 62521  
 (217) 877-2100 • FAX: (217) 877-4916  
COPYRIGHT © 2022 BY SKJ ENGINEERS, LLC. All rights reserved. No part of this document may be reproduced, stored in a retrieval system, or transmitted in any form or by any means, electronic, mechanical, photocopying, recording, or by any information storage and retrieval system, without the written permission of the author, except where permitted by law.

PROJECT NO. <b>117288</b>
DATE STAMP <b>2022 MAR 25</b>
SHEET NUMBER <b>16</b>

Wed, 27 Apr 2022 - 4:59pm Last Edited By: Stephen Jacobs Drawing Name: F:\2021\117288 Dec Park Dist\DOT\DWG\117288-155.dwg

SCALE:  
H: 1" = 10'  
V: 1" = 5'

Wed, 27 Apr 2022 - 4:59pm Last Edited By: Stephen Jacobs Drawing Name: F:\2021\IT288 Dec Park Dist\DOT\DWG\IT288-1\5x.dwg

-140' -120' -100' -80' -60' -40' -20' 0' 20' 40' 60' 80' 100' 120' 140'

-140' -120' -100' -80' -60' -40' -20' 0' 20' 40' 60' 80' 100' 120' 140'

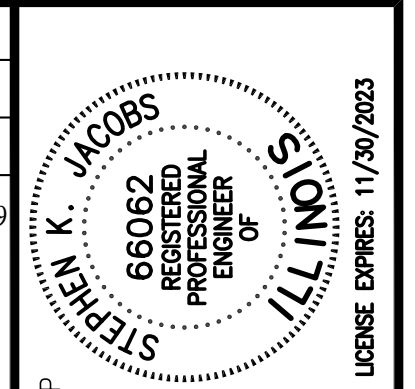
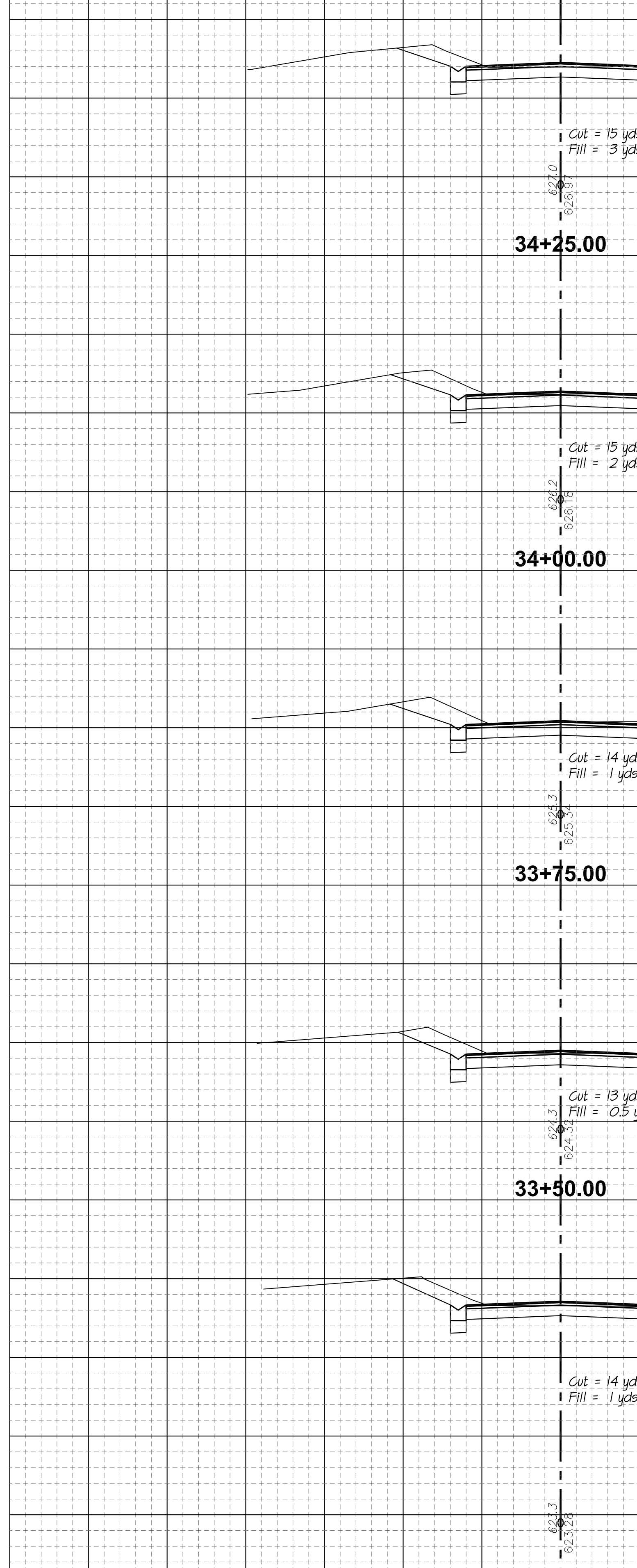
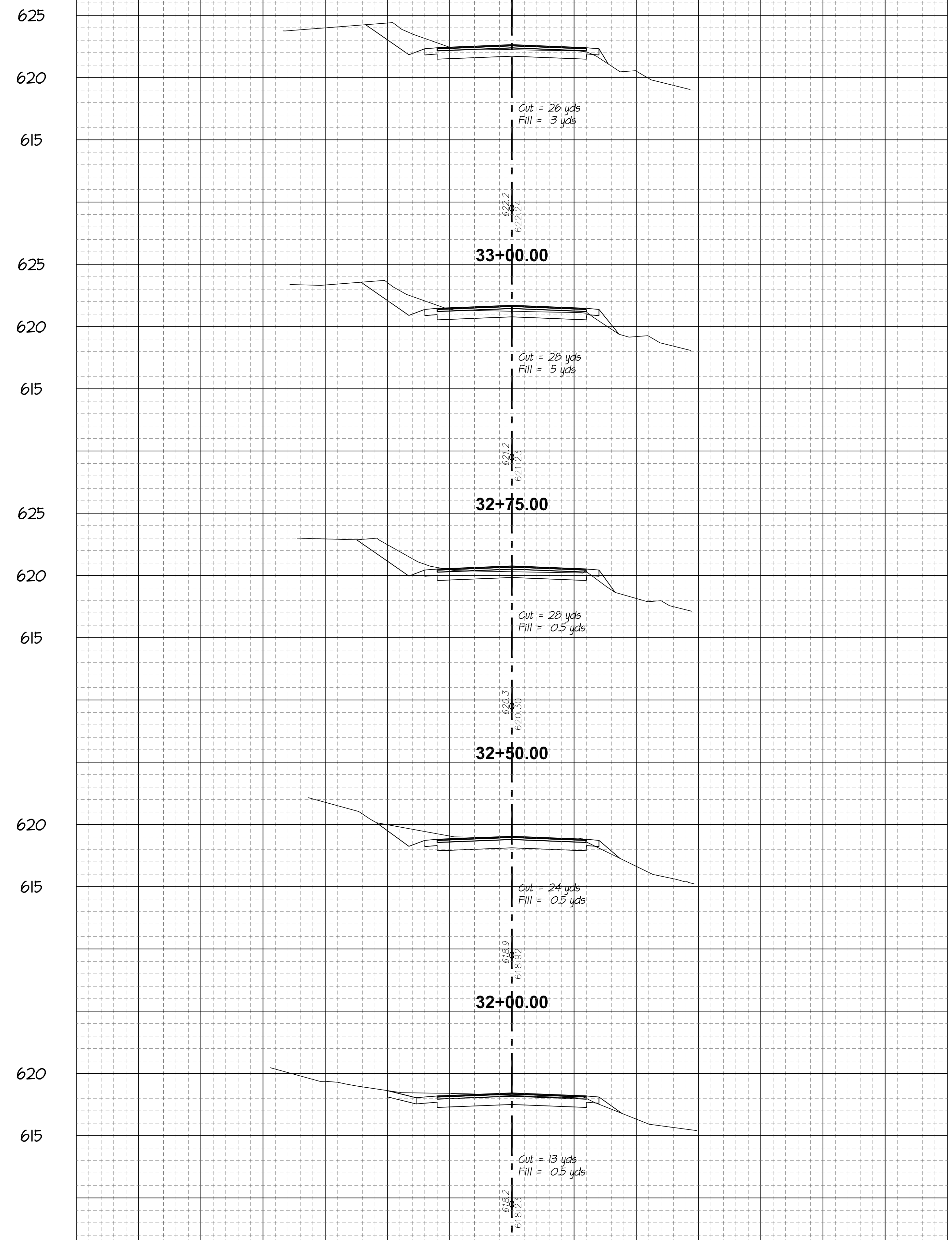
-140' -120' -100' -80' -60' -40' -20' 0' 20' 40'

-140' -120' -100' -80' -60' -40' -20' 0' 20' 40'

ROUTE NO.	SECTION	CITY	TOTAL SHEETS	SHEET NO.
F.A.U. 7369	21-P4000-00-FP	DECATUR	24	17
FED. ROAD DIST NO.	7	ILLINOIS	PROJECT	PBSN (685)

STA.

CONTRACT# 95919



NO.	DATE	APPR.	DESCRIPTION

SCALE	1" = 10'
DRAWN BY	SKJ
DATE	2022 JAN 28
CHECKED BY	AKI
DATE	2022 FEB 09

**PROJECT**  
**FARIES PARK ROAD REHABILITATION**  
 DECATUR, ILLINOIS  
 MACON COUNTY  
 F.A.U. ROUTE 7369 - SECTION 21-P4000-00-FP  
**CROSS SECTIONS: STA. 31+50 - STA. 34+25**

**SKJ ENGINEERS, LLC**  
 CONSULTING ENGINEERS  
 2500 N. MARTIN LUTHER KING, JR. DRIVE  
 DECATUR, ILLINOIS 62521  
 (217) 877-2100 • FAX: (217) 877-4916  
 COPYRIGHT © 2022 BY SKJ ENGINEERS, LLC. All rights reserved. No part of this document may be reproduced, stored in a retrieval system, or transmitted in any form or by any means, electronic, mechanical, photocopying, recording, or by any information storage and retrieval system, without the written permission of the author, except where permitted by law.

PROJECT NO.	117288
DATE STAMP	2022 MAR 25
SHEET NUMBER	17

SCALE:  
H: 1" = 10'  
V: 1" = 5'

Wed, 27 Apr 2022 - 10:00pm Last Edited By: Stephen Jacobs Drawing Name: F:\2021\117288 Dec Park Dist\DOT\DWG\117288-1\5\4.dwg

-140' -120' -100' -80' -60' -40' -20' 0' 20' 40' 60' 80' 100' 120' 140'

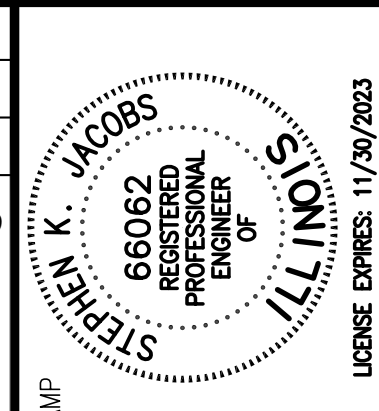
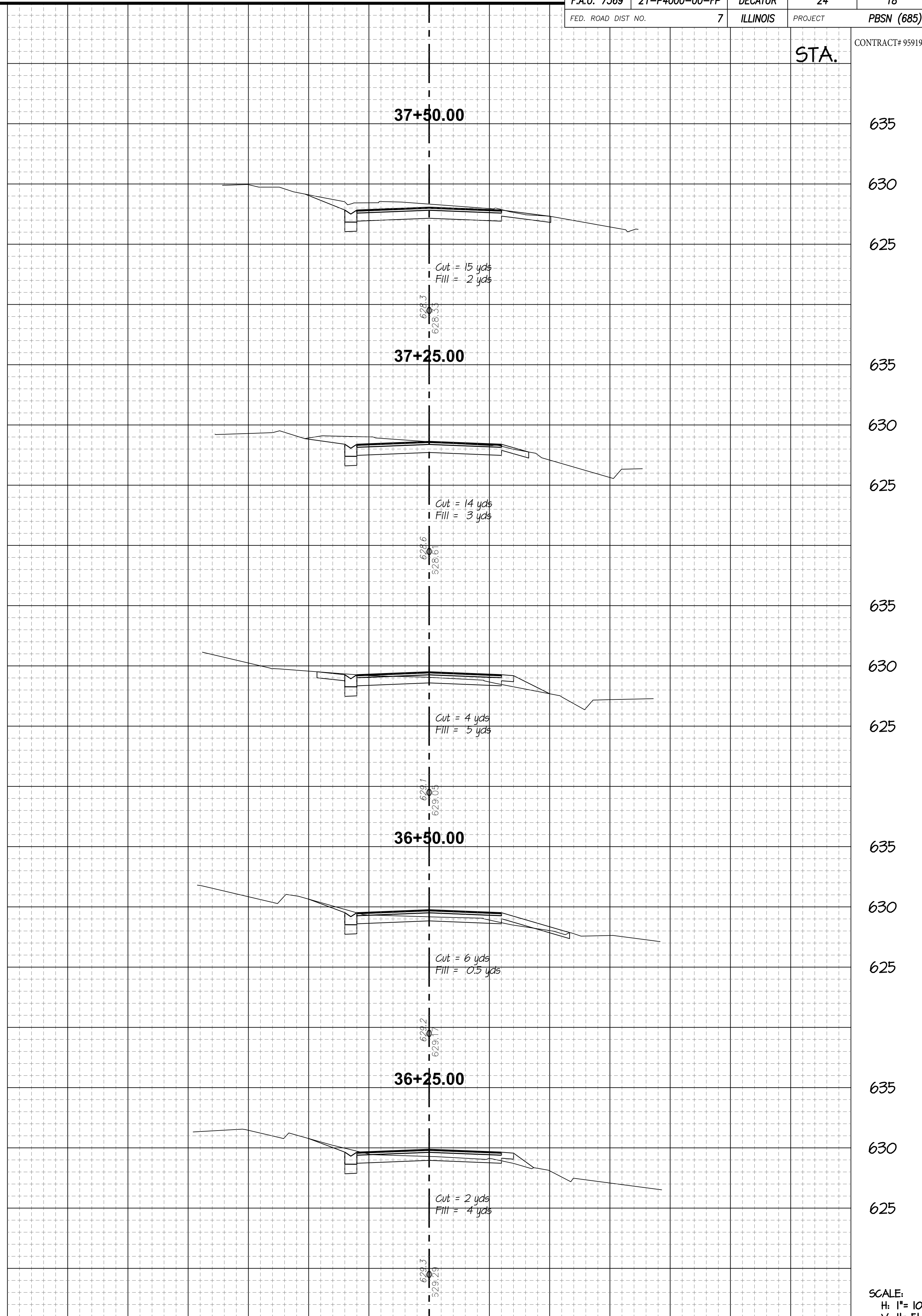
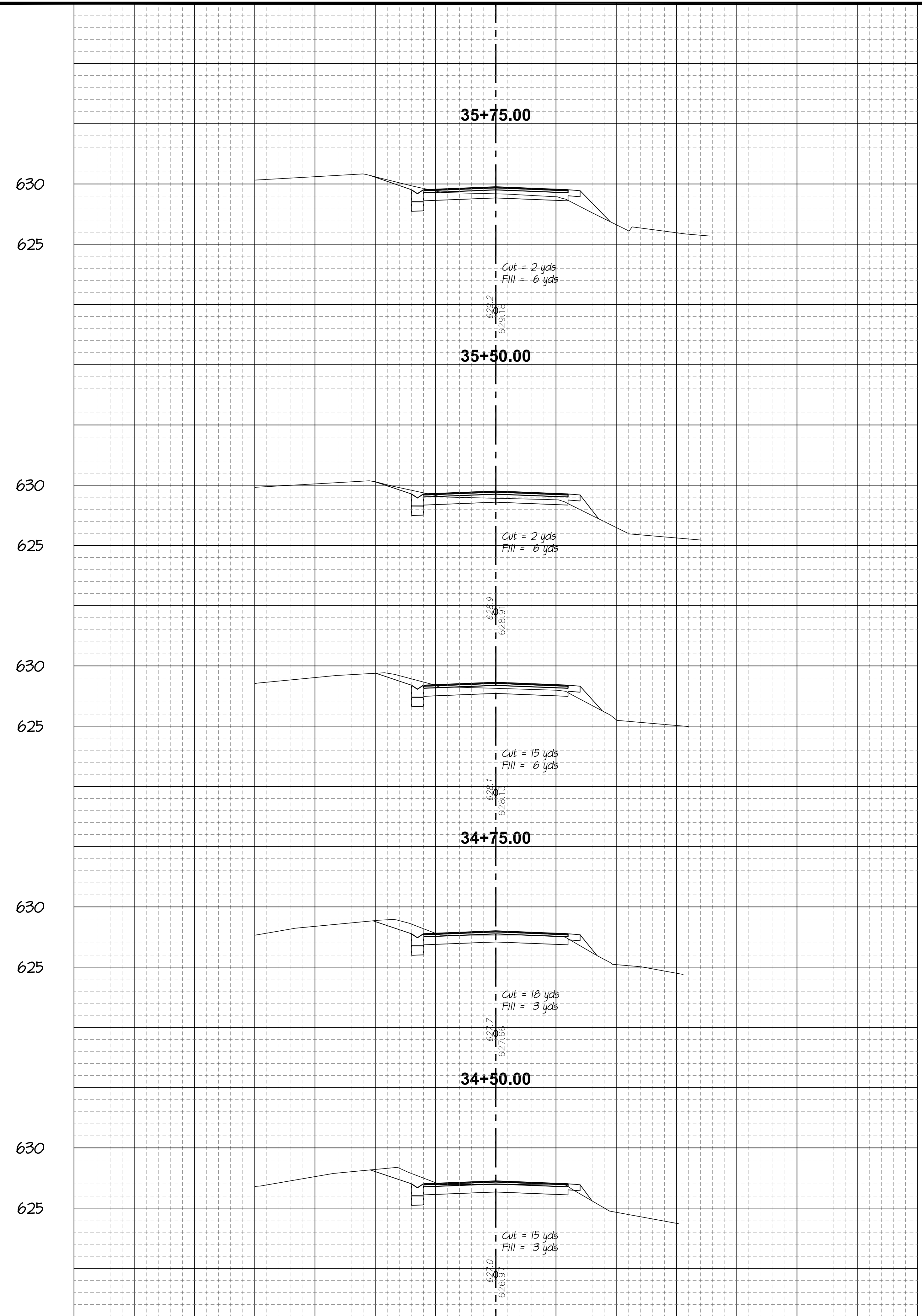
-140' -120' -100' -80' -60' -40' -20' 0' 20' 40' 60' 80' 100' 120' 140'

-140' -120' -100' -80' -60' -40' -20' 0' 20' 40'

-140' -120' -100' -80' -60' -40' -20' 0' 20' 40'

ROUTE NO.	SECTION	CITY	TOTAL SHEETS	SHEET NO.
F.A.U. 7369	21-P4000-00-FP	DECATUR	24	18
FED. ROAD DIST NO.	7	ILLINOIS	PROJECT	PBSN (685)

CONTRACT# 95919  
STA.



NO.	DATE	APPR.	DESCRIPTION

SCALE	1" = 10'
DRAWN BY	SKJ
CHECKED BY	AKI
DATE	2022 JAN 28
DATE	2022 FEB 08

**PROJECT**  
**FARIES PARK ROAD REHABILITATION**  
 DECATUR, ILLINOIS  
 MACON COUNTY  
 F.A.U. ROUTE 7369 - SECTION 21-P4000-00-FP  
 CROSS SECTIONS: STA. 34+25 - STA. 37+25

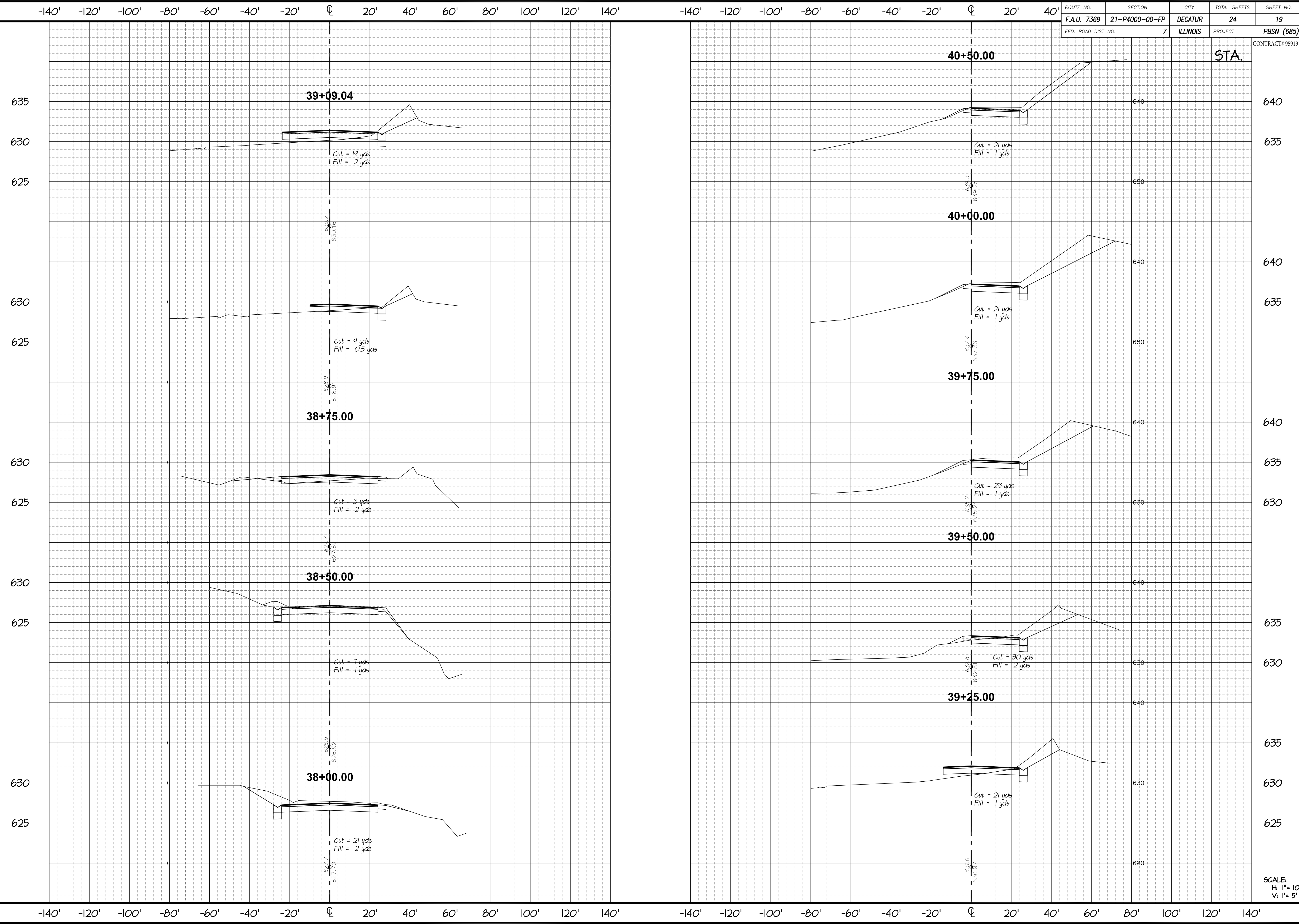
**SKS ENGINEERS, LLC**  
 CONSULTING ENGINEERS  
 2500 N. MARTIN LUTHER KING, JR. DRIVE  
 DECATUR, IL 62521  
 (217) 877-2100 • FAX: (217) 877-4916  
 COPYRIGHT © 2022 BY SKS ENGINEERS, LLC. All rights reserved. No part of this document may be reproduced, stored, or transmitted in any form or by any means, electronic, mechanical, photocopying, recording, or by any information storage and retrieval system, without the written permission of the author, except where permitted by law.

PROJECT NO.	117288
DATE STAMP	2022 MAR 25
SHEET NUMBER	18

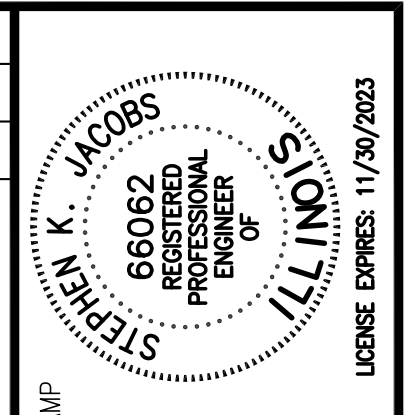
SCALE:  
 H: 1" = 10'  
 V: 1" = 5'



Wed, 27 Apr 2022 - 10:01pm Lost Edited By: Stephen Jacobs Drawing Name: P:\2021\117288 Dec Park Dist\DOT\DWG\117288-1\X5.dwg



ROUTE NO. F.A.U. 7369	SECTION 21-P4000-00-FP	CITY DECATUR	TOTAL SHEETS 24	SHEET NO. 19
FED. ROAD DIST NO. 7	ILLINOIS	PROJECT PBSN (685)	CONTRACT# 95919	



NO.	DATE	APPR.	DESCRIPTION

SCALE: 1" = 10'

DRAWN BY: SKJ  
DATE: 2022 JAN 28

CHECKED BY: AKI  
DATE: 2022 FEB 08

PROJECT: FARIES PARK ROAD REHABILITATION  
DECATUR, ILLINOIS  
MACON COUNTY  
F.A.U. ROUTE 7369 - SECTION 21-P4000-00-FP  
CROSS SECTIONS: STA. 37+50 - STA. 40+00

**S&S ENGINEERS, LLC**  
CONSULTING ENGINEERS  
2500 N. MARTIN LUTHER KING, JR. DRIVE  
DECATUR, ILLINOIS 62521  
(217) 977-2100 • FAX: (217) 977-4916  
COPYRIGHT © 2022 BY S&S ENGINEERS, LLC. All rights reserved. No part of this document may be reproduced, stored in a retrieval system, or transmitted in any form or by any means, electronic, mechanical, photocopying, recording, or by any information storage and retrieval system, without the written permission of the author, except where permitted by law.

PROJECT NO.  
**117288**

DATE STAMP  
**2022 MAR 25**

SHEET NUMBER  
**19**

SCALE:  
H: 1" = 10'  
V: 1" = 5'

-140' -120' -100' -80' -60' -40' -20' 0' 20' 40' 60' 80' 100' 120' 140'

-140' -120' -100' -80' -60' -40' -20' 0' 20' 40' 60' 80' 100' 120' 140'

-140' -120' -100' -80' -60' -40' -20' 0' 20' 40'

-140' -120' -100' -80' -60' -40' -20' 0' 20' 40'

ROUTE NO.	SECTION	CITY	TOTAL SHEETS	SHEET NO.
F.A.U. 7369	21-P4000-00-FP	DECATUR	24	20
FED. ROAD DIST NO.	7	ILLINOIS	PROJECT	PBSN (685)

STA.

CONTRACT# 95919

650  
645

41+75.00

Cut = 8 yds  
Fill = 2 yds

41+50.00

Cut = 17 yds  
Fill = 1 yds

41+25.00

Cut = 13 yds  
Fill = 2 yds

41+00.00

Cut = 16 yds  
Fill = 0.5 yds

Cut = 11 yds  
Fill = 2 yds

644.6  
643.6  
643.3  
643.3  
644.6  
643.3  
644.4  
643.4  
643.9  
642.9

43+25.00

Cut = 16 yds  
Fill = 1 yds

43+00.00

Cut = 14 yds  
Fill = 2 yds

42+75.00

Cut = 12 yds  
Fill = 1 yds

42+00.00

Cut = 14 yds  
Fill = 2 yds

42+00.00

Cut = 13 yds  
Fill = 1 yds

644.0  
647.9  
644.9  
643.9  
644.0  
643.9  
645.0  
651.0  
645.0  
640.5

655

650

645

655

650

645

655

650

645

655

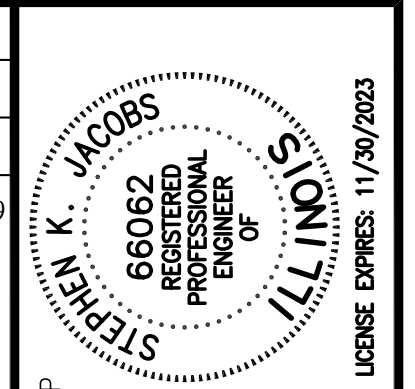
650

645

655

650

645



NO.	DATE	APPR.	DESCRIPTION

SCALE: 1" = 10'

DRAWN BY: SKJ

DATE: 2022 JAN 28

CHECKED BY: AKI

DATE: 2022 FEB 08

**PROJECT**  
**FARIES PARK ROAD REHABILITATION**  
 DECATUR, ILLINOIS  
 MACON COUNTY  
 F.A.U. ROUTE 7369 - SECTION 21-P4000-00-FP  
 CROSS SECTIONS: STA. 40+50 - STA. 43+00

**SKS ENGINEERS, LLC**  
 CONSULTING ENGINEERS  
 2500 N. MARTIN LUTHER KING, JR. DRIVE  
 DECATUR, ILLINOIS 62521  
 (217) 877-2100 • FAX: (217) 877-4916  
 COPYRIGHT © 2022 BY SKS ENGINEERS, LLC. All rights reserved. No part of this document may be reproduced, stored in a retrieval system, or transmitted in any form or by any means, electronic, mechanical, photocopying, recording, or by any information storage and retrieval system, without the written permission of the author, except where permitted by law.

PROJECT NO.  
**117288**

DATE STAMP  
**2022 MAR 25**

SHEET NUMBER  
**20**

Wed, 27 Apr 2022 - 10:01pm Last Edited By: Stephen Jacobs Drawing Name: P:\2021\117288 Dec Park Dist\DOT\DWG\117288-1\X5.dwg

Wed, 27 Apr 2022 - 10:02am Last Edited By: Stephen Jacobs Drawing Name: P:\2021\117288 Dec Park Dist\DOT\DWG\117288-1\5X.dwg

-140' -120' -100' -80' -60' -40' -20' 0' 20' 40' 60' 80' 100' 120' 140'

-140' -120' -100' -80' -60' -40' -20' 0' 20' 40' 60' 80' 100' 120' 140'

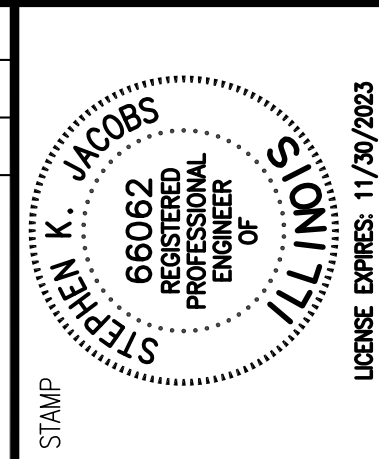
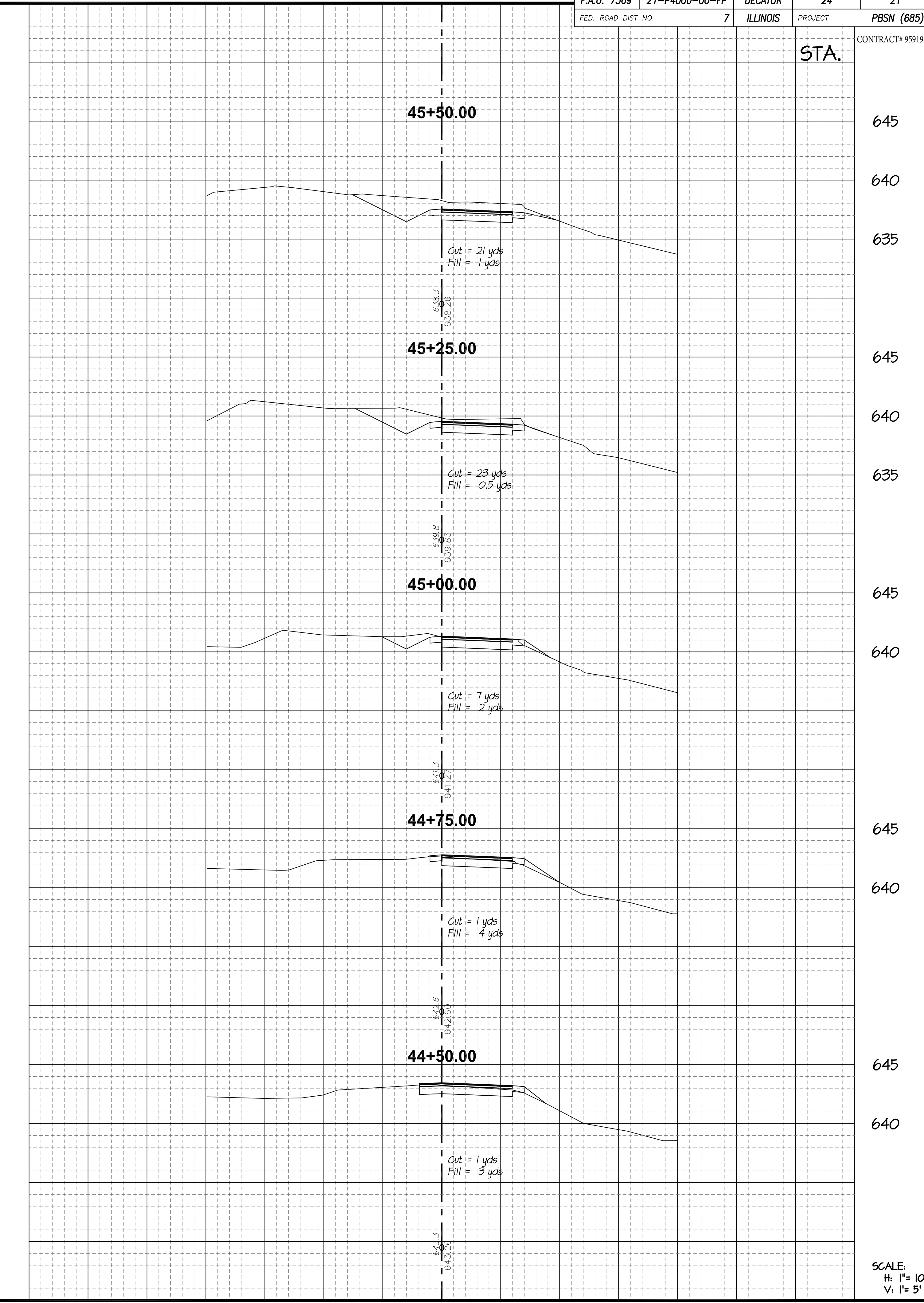
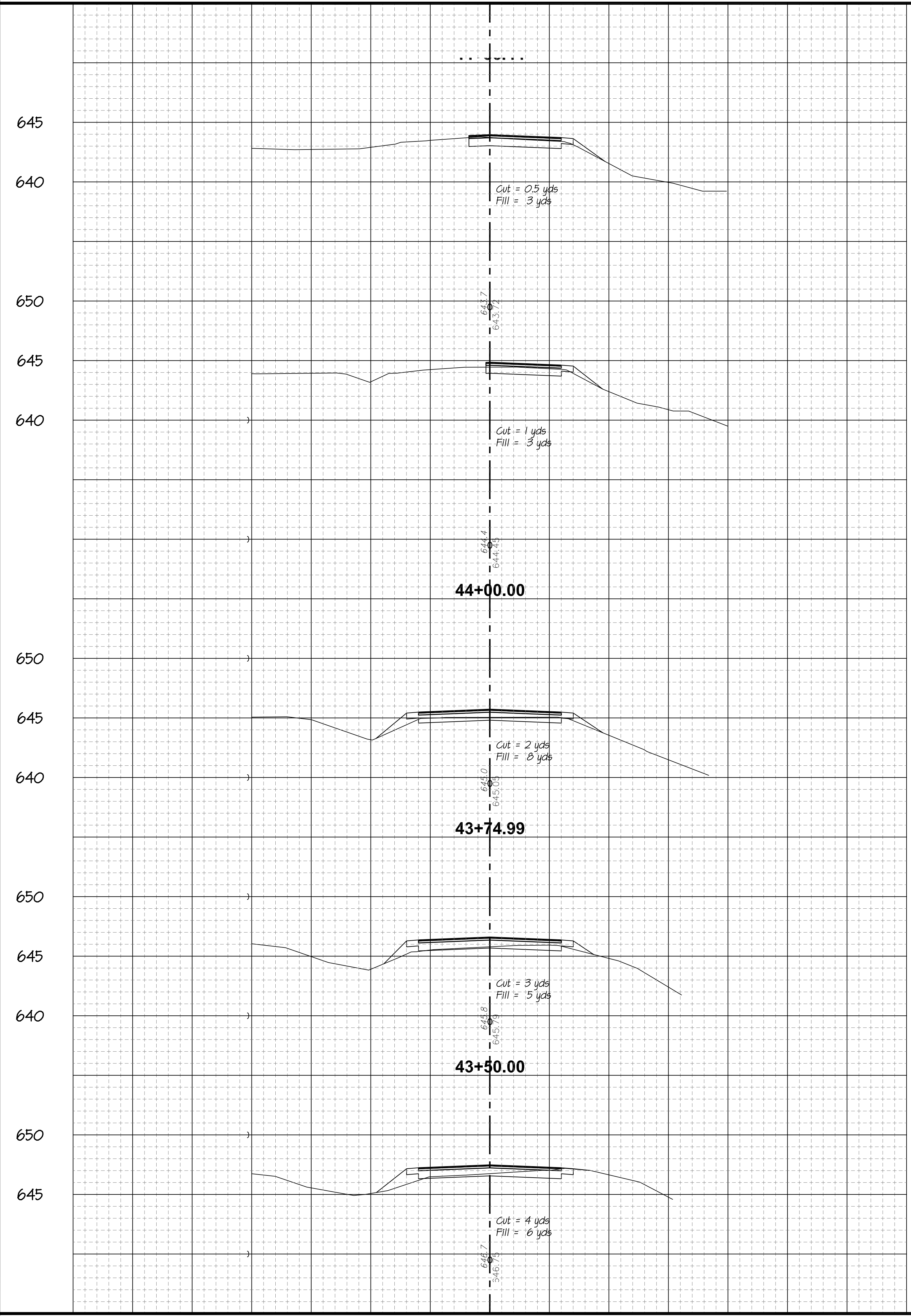
-140' -120' -100' -80' -60' -40' -20' 0' 20' 40'

-140' -120' -100' -80' -60' -40' -20' 0' 20' 40'

ROUTE NO.	SECTION	CITY	TOTAL SHEETS	SHEET NO.
F.A.U. 7369	21-P4000-00-FP	DECATUR	24	21
FED. ROAD DIST NO.	7	ILLINOIS	PROJECT	PBSN (685)

STA.

CONTRACT# 95919



NO.	DATE	APPR.	DESCRIPTION

SCALE	1" = 10'
DRAWN BY	SKJ
DATE	2022 JAN 28
CHECKED BY	AKI
DATE	2022 FEB 09

**PROJECT**  
**FARIES PARK ROAD REHABILITATION**  
 DECATUR, ILLINOIS  
 MACON COUNTY  
 F.A.U. ROUTE 7369 - SECTION 21-P4000-00-FP  
 CROSS SECTIONS: STA. 43+25 - STA. 45+25

**SKS ENGINEERS, LLC**  
 CONSULTING ENGINEERS  
 2500 N. MARTIN LUTHER KING, JR. DRIVE  
 DECATUR, ILLINOIS 62521  
 (217) 977-2100 • FAX: (217) 977-4916  
 COPYRIGHT © 2022 BY SKS ENGINEERS, LLC. All rights reserved. No part of this document may be reproduced, stored in a retrieval system, or transmitted in any form or by any means, electronic, mechanical, photocopying, recording, or by any information storage and retrieval system, without the written permission of the author, except where permitted by law.

PROJECT NO.	117288
DATE STAMP	2022 MAR 25
SHEET NUMBER	21

SCALE:  
H: 1" = 10'  
V: 1" = 5'



-140' -120' -100' -80' -60' -40' -20' 0' 20' 40' 60' 80' 100' 120' 140'

-140' -120' -100' -80' -60' -40' -20' 0' 20' 40' 60' 80' 100' 120' 140'

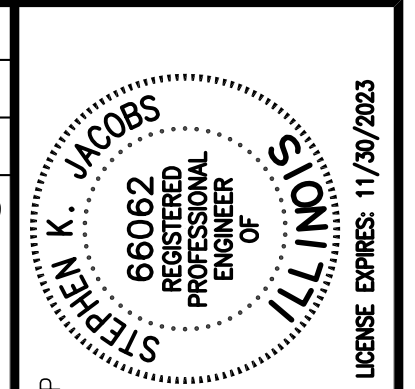
-140' -120' -100' -80' -60' -40' -20' 0' 20' 40'

-140' -120' -100' -80' -60' -40' -20' 0' 20' 40'

ROUTE NO.	SECTION	CITY	TOTAL SHEETS	SHEET NO.
F.A.U. 7369	21-P4000-00-FP	DECATUR	24	22
FED. ROAD DIST NO.	7	ILLINOIS	PROJECT	PBSN (685)

STA.

CONTRACT# 95919



NO.	DATE	APPR.	DESCRIPTION

SCALE	1" = 10'
DRAWN BY	SKJ
DATE	2022 JAN 28
CHECKED BY	AKI
DATE	2022 FEB 09

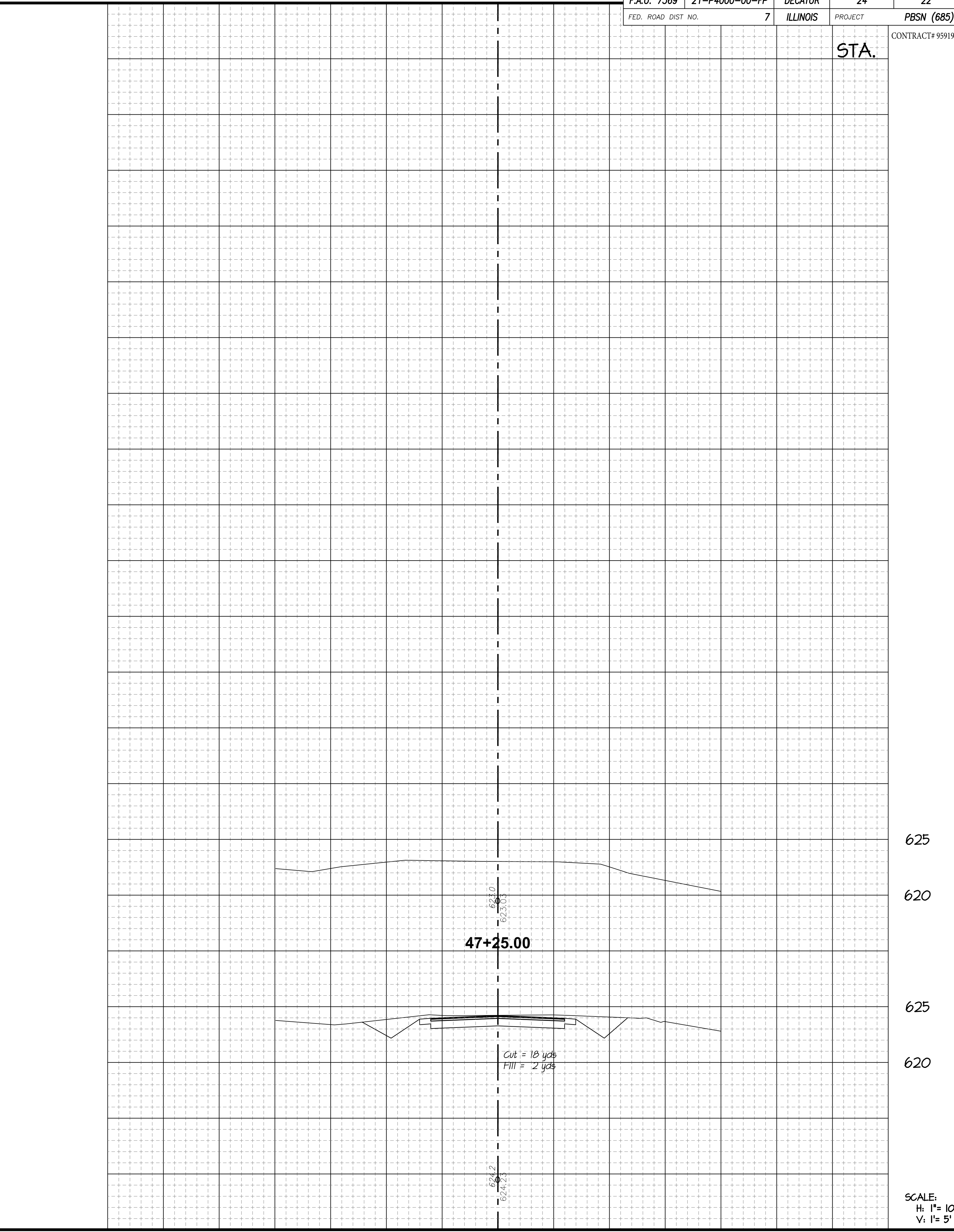
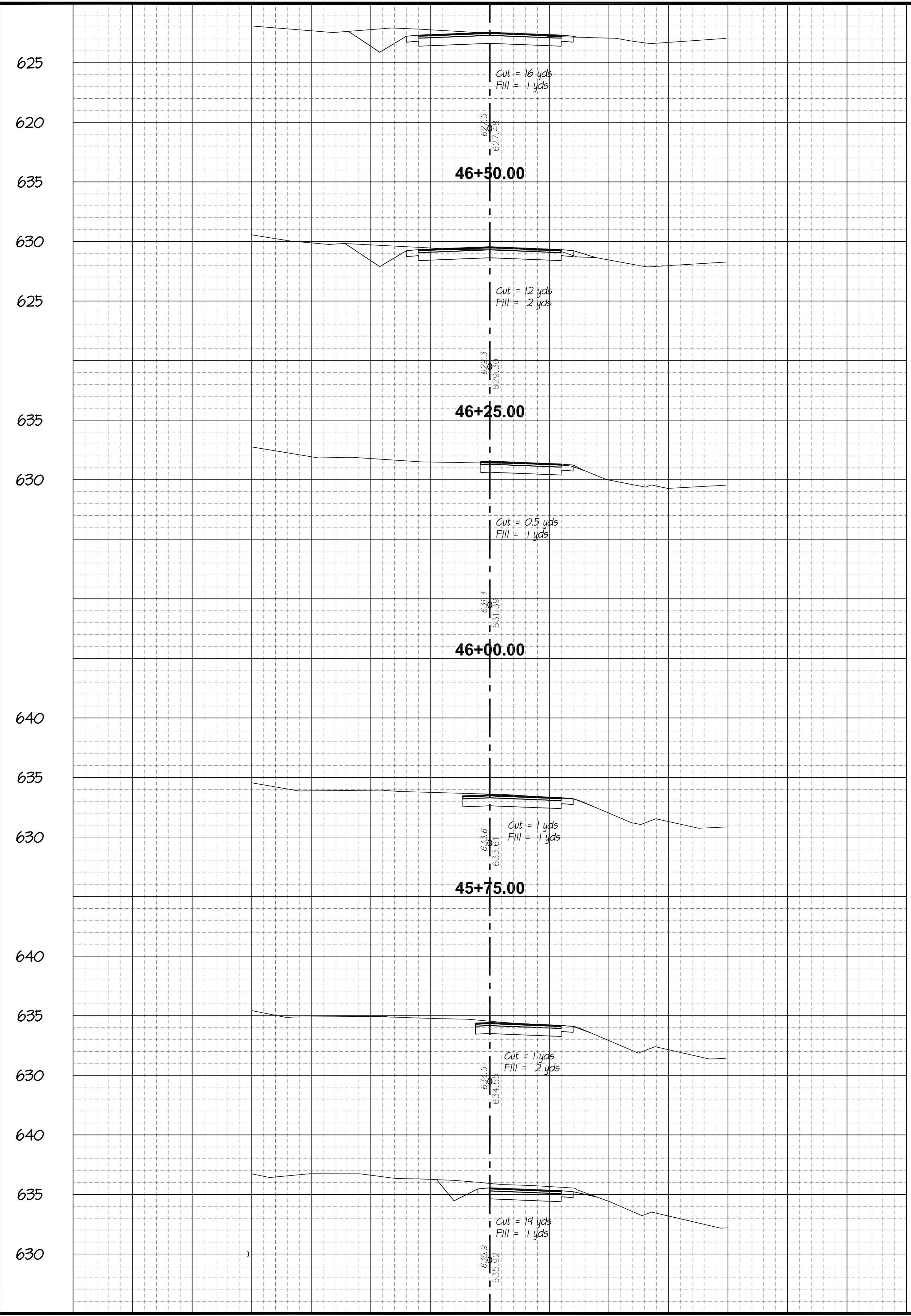
**PROJECT**  
**FARIES PARK ROAD REHABILITATION**  
 DECATUR, ILLINOIS  
 MACON COUNTY  
 F.A.U. ROUTE 7369 - SECTION 21-P4000-00-FP  
 CROSS SECTIONS: STA. 45+50 - STA. 47+25

**SKS ENGINEERS, LLC**  
 CONSULTING  
 2500 N. MARTIN LUTHER KING, JR. DRIVE  
 DECATUR, ILLINOIS 62521  
 (217) 977-2100 • FAX: (217) 977-4916  
 COPYRIGHT © 2022 BY SKS ENGINEERS, LLC. All rights reserved. No part of this document may be reproduced, stored in a retrieval system, or transmitted in any form or by any means, electronic, mechanical, photocopying, recording, or by any information storage and retrieval system, without the written permission of the author, except where permitted by law.

PROJECT NO.	117288
DATE STAMP	2022 MAR 25
SHEET NUMBER	22

SCALE:  
H: 1" = 10'  
V: 1" = 5'

Wed, 27 Apr 2022 - 10:02am Last Edited By: Stephen Jacobs Drawing Name: P:\2021\117288 Dec Park Dist\DOT\DWG\117288-1\XS.dwg



Wed, 27 Apr 2022 - 10:03pm Last Edited By: Stephen Jacobs Drawing Name: P:\2021\17288 Dec Park Dist\DOT\DWG\17288-1\5X.dwg

-140' -120' -100' -80' -60' -40' -20' 0' 20' 40' 60' 80' 100' 120' 140'

-140' -120' -100' -80' -60' -40' -20' 0' 20' 40' 60' 80' 100' 120' 140'

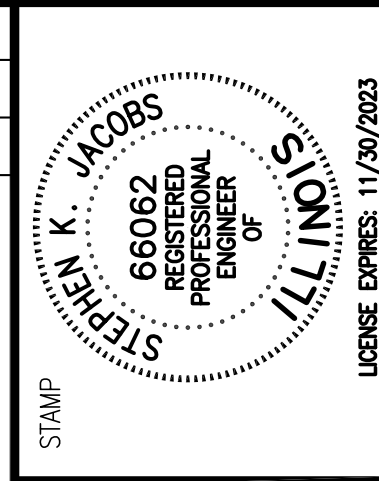
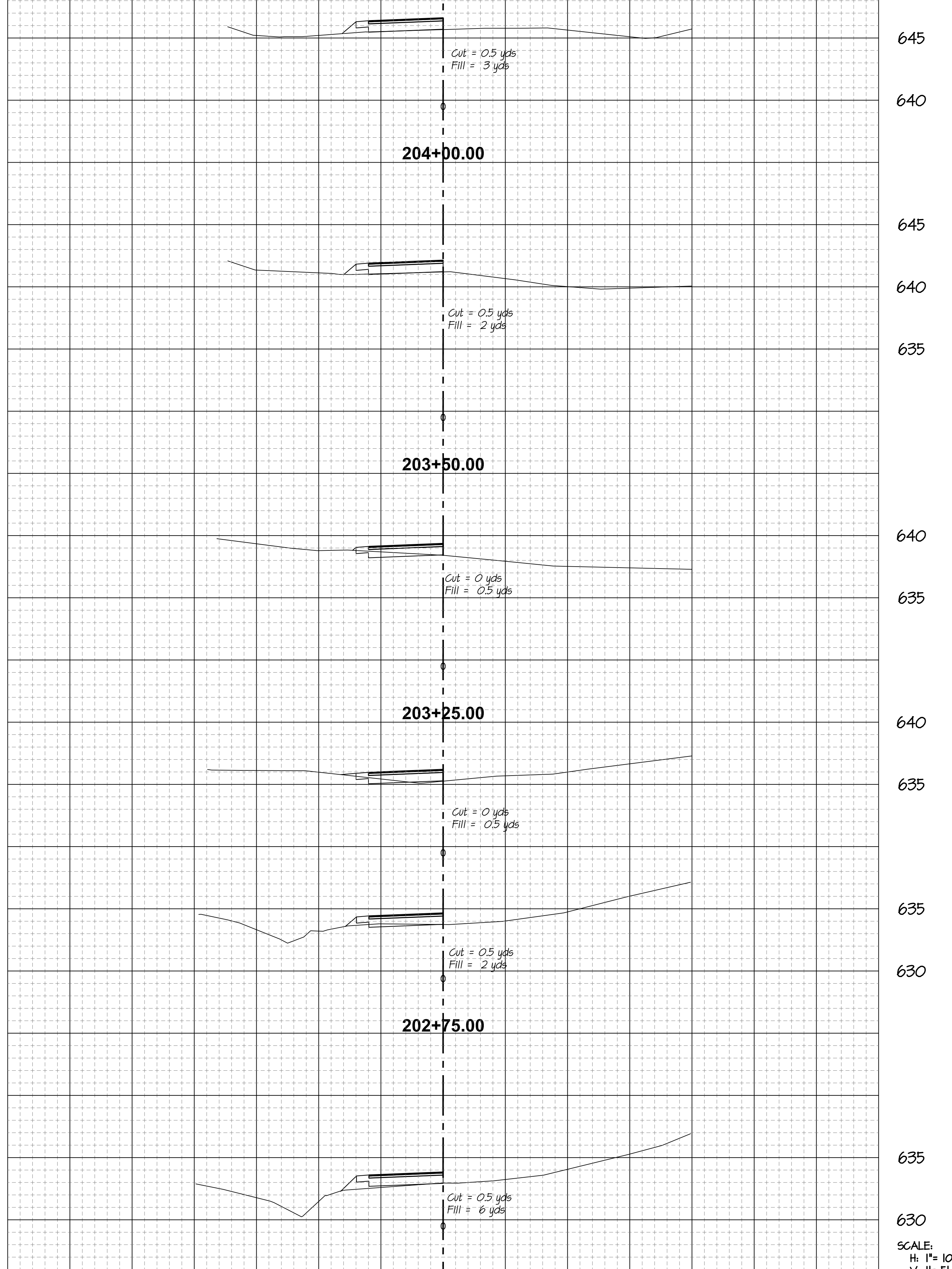
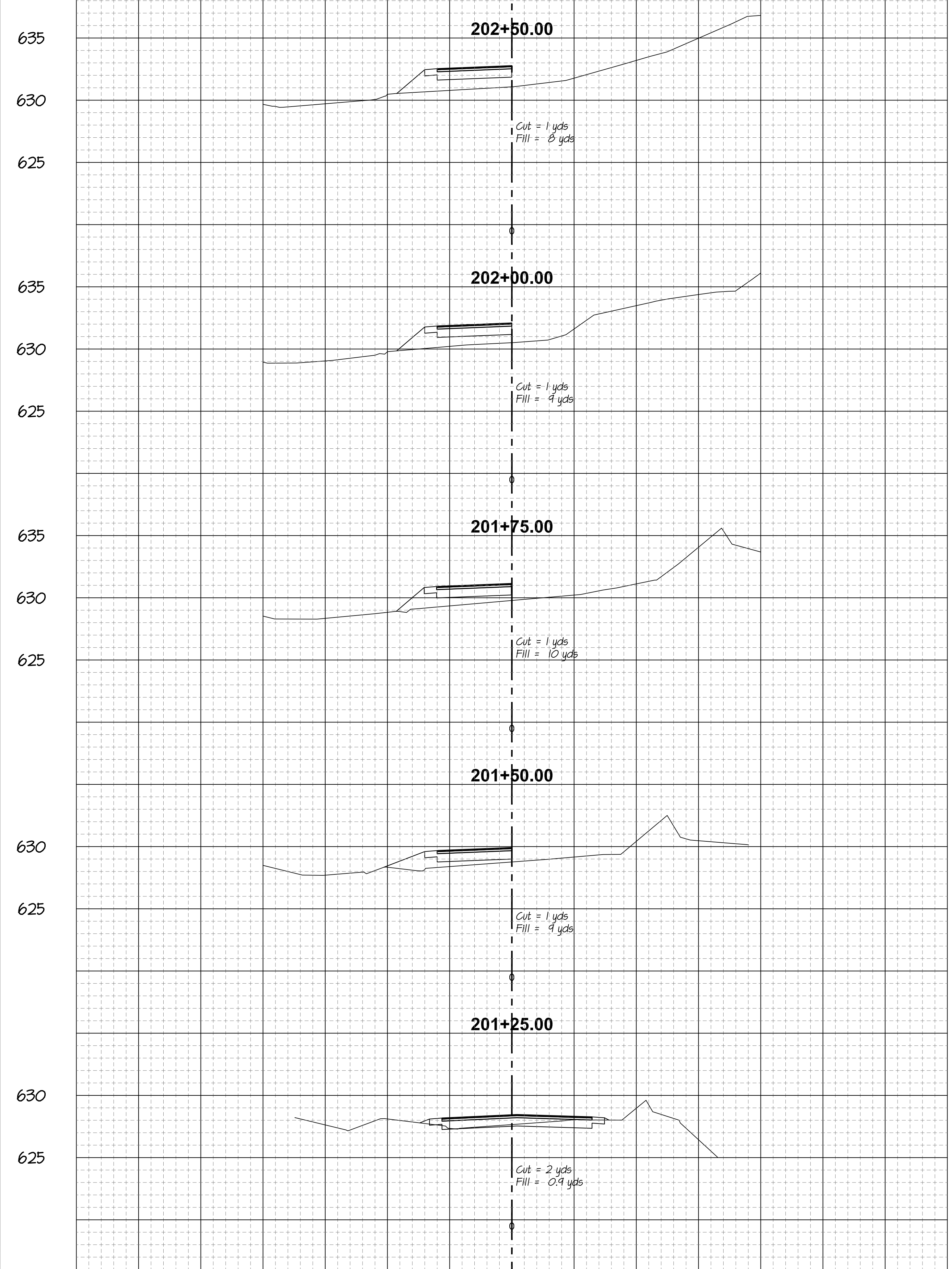
-140' -120' -100' -80' -60' -40' -20' 0' 20' 40'

-140' -120' -100' -80' -60' -40' -20' 0' 20' 40'

ROUTE NO.	SECTION	CITY	TOTAL SHEETS	SHEET NO.
F.A.U. 7369	21-P4000-00-FP	DECATUR	24	23
FED. ROAD DIST NO.	7	ILLINOIS	PROJECT	PBSN (685)

CONTRACT# 95919

STA. 650



NO.	DATE	APPR.	DESCRIPTION

SCALE	1" = 10'
DRAWN BY	SKJ
DATE	2022 JAN 28
CHECKED BY	AKI
DATE	2022 FEB 08

**PROJECT**  
**FARIES PARK ROAD REHABILITATION**  
 DECATUR, ILLINOIS  
 MACON COUNTY  
 F.A.U. ROUTE 7369 - SECTION 21-P4000-00-FP  
**CROSS SECTIONS: STA. 201+00 - STA. 204+00**

**SKS ENGINEERS, LLC**  
 CONSULTING ENGINEERS  
 2500 N. MARTIN LUTHER KING, JR. DRIVE  
 DECATUR, ILLINOIS 62521  
 (217) 877-2100 • FAX: (217) 877-4916  
COPYRIGHT © 2022 BY SKS ENGINEERS, LLC. All rights reserved. No part of this document may be reproduced, stored in a retrieval system, or transmitted in any form or by any means, electronic, mechanical, photocopying, recording, or by any information storage and retrieval system, without the written permission of the author, except where permitted by law.

PROJECT NO.	117288
DATE STAMP	2022 MAR 25
SHEET NUMBER	23

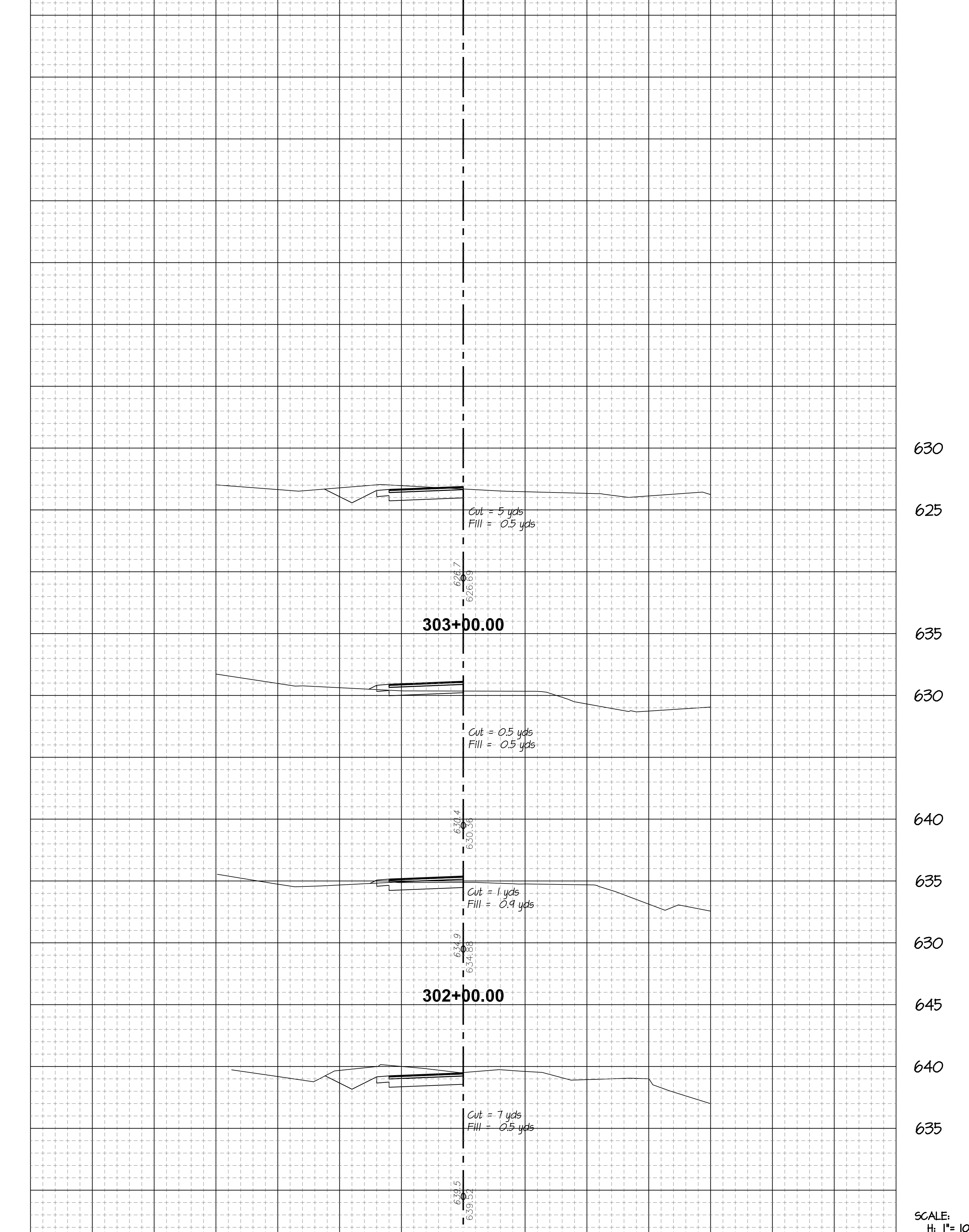
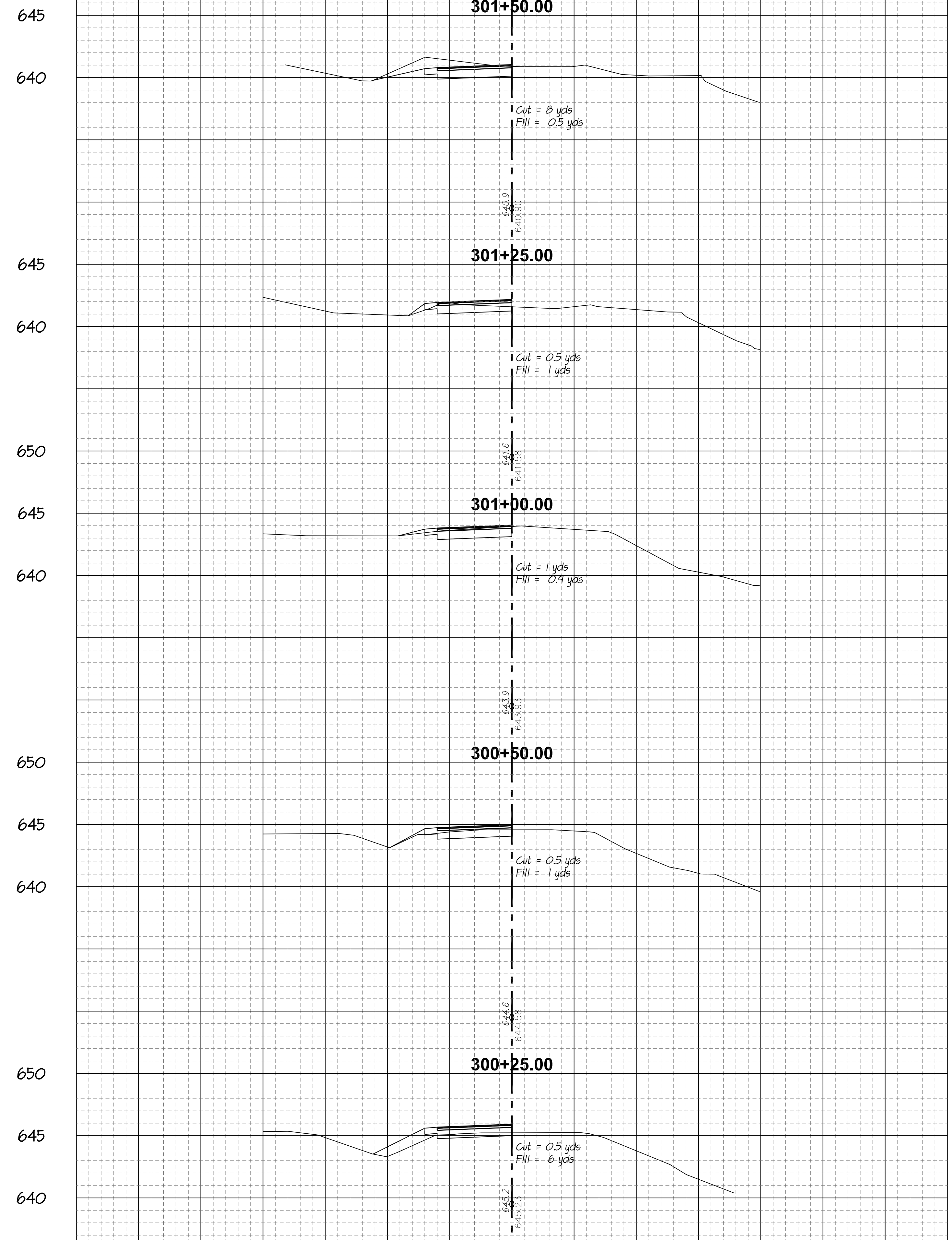
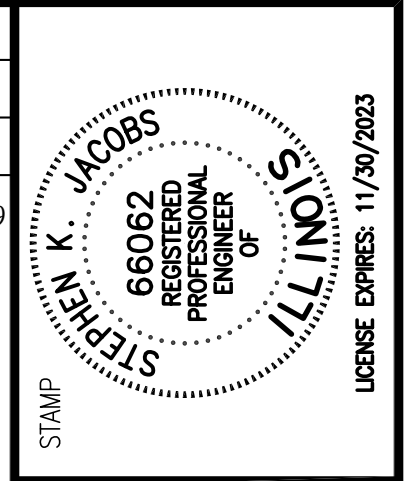
SCALE: H: 1" = 10' V: 1" = 5'

Wed, 27 Apr 2022 - 10:04pm Last Edited By: Stephen Jacobs Drawing Name: P:\2021\117288 Dec Park Dist\DOT\DWG\117288-1\5X.dwg

-140' -120' -100' -80' -60' -40' -20' 0' 20' 40' 60' 80' 100' 120' 140' -140' -120' -100' -80' -60' -40' -20' 0' 20' 40'

ROUTE NO.	SECTION	CITY	TOTAL SHEETS	SHEET NO.
F.A.U. 7369	21-P4000-00-FP	DECATUR	24	24
FED. ROAD DIST NO.	7	ILLINOIS	PROJECT	PBSN (685)

STA. CONTRACT# 95919



NO.	DATE	APPR.	DESCRIPTION

SCALE	1" = 10'
DRAWN BY	SKJ
DATE	2022 JAN 28
CHECKED BY	AKI
DATE	2022 FEB 09

**PROJECT**  
**FARIES PARK ROAD REHABILITATION**  
 DECATUR, ILLINOIS  
 MACON COUNTY  
 F.A.U. ROUTE 7369 - SECTION 21-P4000-00-FP  
 CROSS SECTIONS: STA. 300+00 - STA. 303+00

**SKS ENGINEERS, LLC**  
 CONSULTING ENGINEERS  
 2500 N. MARTIN LUTHER KING, JR. DRIVE  
 DECATUR, ILLINOIS 62521  
 (217) 877-2100 • FAX: (217) 877-4916  
 COPYRIGHT © 2022 BY SKS ENGINEERS, LLC. All rights reserved. No part of this document may be reproduced, stored in a retrieval system, or transmitted in any form or by any means, electronic, mechanical, photocopying, recording, or by any information storage and retrieval system, without the written permission of the author, except where permitted by law.

PROJECT NO.	117288
DATE STAMP	2022 MAR 25
SHEET NUMBER	24

SCALE: H: 1" = 10' V: 1" = 5'