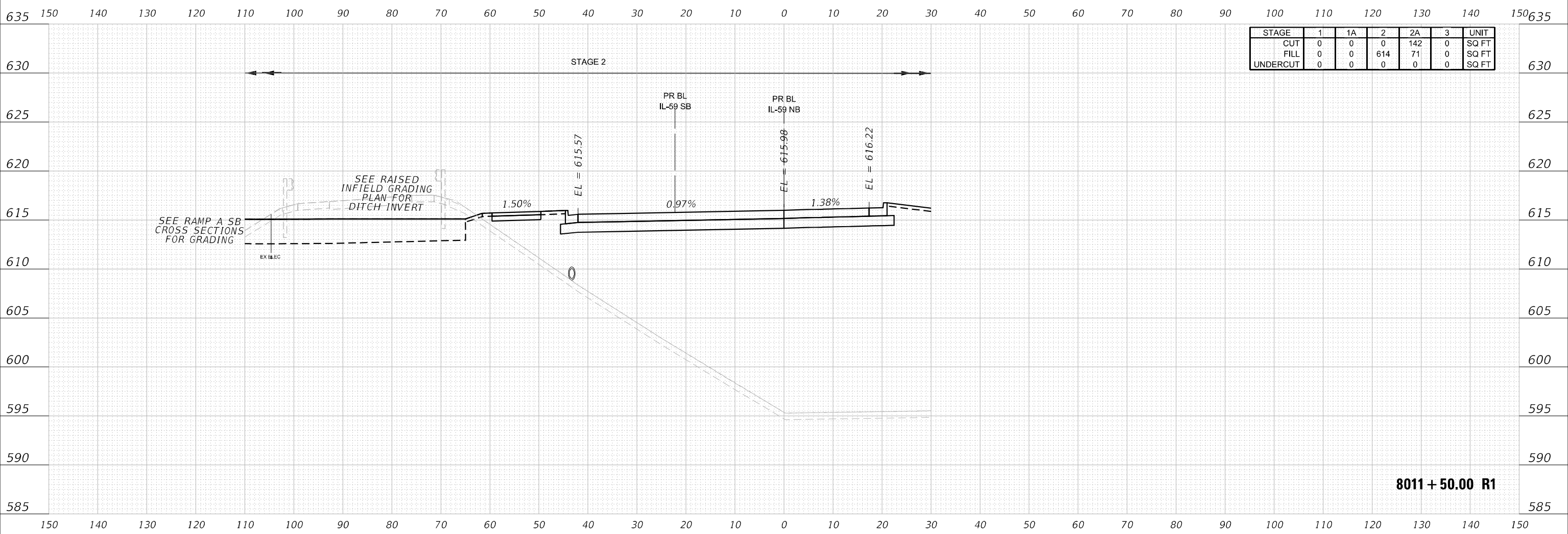


FINAL SURVEY NO.	SURVEYED	DATE
NOTE BOOK	PLOTTED	BY
AREAS CHECKED	TEMPLATE	
	AREAS CHECKED	

ORIGINAL SURVEY NO.	SURVEYED	DATE
NOTE BOOK	PLOTTED	BY
AREAS CHECKED	TEMPLATE	
	AREAS CHECKED	

MODEL: X5_defaul
 FILE NAME: D:\Benesch\p\benesch.com\benesch\mcd\Documents\1070051074000\Eng_Doc_Phase_1\Roadway\Cross_Section\Final_1074000\CrossSections_IL59NB.dgn



USER NAME = nReynolds	DESIGNED - TKLUFEL	REVISED -
	DRAWN - NREYNOLDS	REVISED -
PLOT SCALE = 20,0000 * / in.	CHECKED - POBRIEN	REVISED -
PLOT DATE = 2/8/2022	DATE - 02/04/2022	REVISED -

**STATE OF ILLINOIS
DEPARTMENT OF TRANSPORTATION**

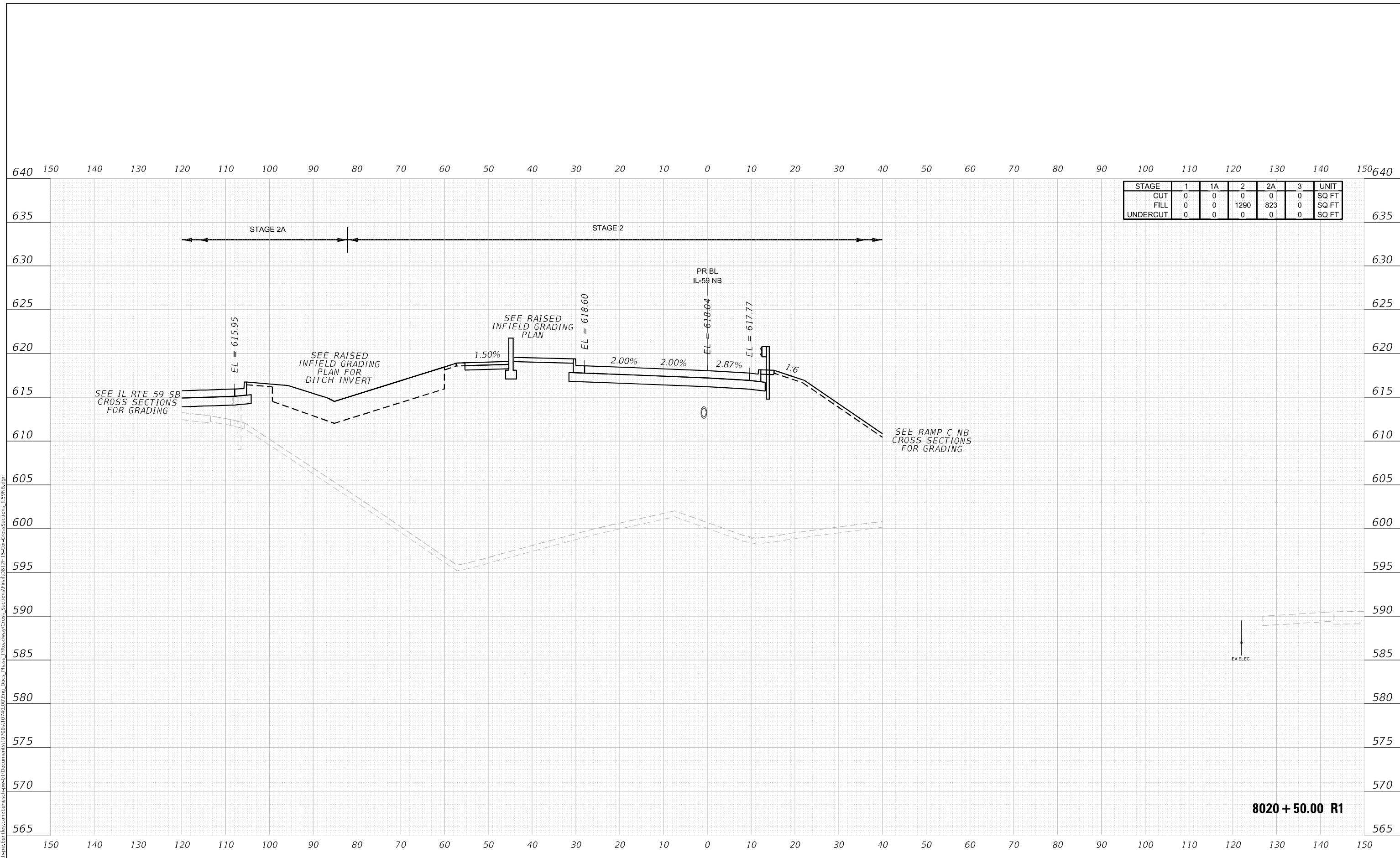
**CROSS SECTIONS
IL ROUTE 59 NB**

SCALE: H 1:10: V 1:5 SHEET 199 OF 404 SHEETS STA. 8011+50.00 R1 TO STA. 8011+50.00 R1

F.A. RTE.	SECTION	COUNTY	TOTAL SHEETS	SHEET NO.
*	2018-075-R	WILL	1510	1305
CONTRACT NO. 62H12				
ILLINOIS FED. AID PROJECT				

DATE	
BY	
FINAL SURVEY	SURVEYED
NOTE BOOK	PLOTTED
NO.	AREAS CHECKED

DATE	
BY	
ORIGINAL SURVEY	SURVEYED
NOTE BOOK	PLOTTED
NO.	AREAS CHECKED



USER NAME = nReynolds	DESIGNED - TKLUEGEL	REVISED -
PLOT SCALE = 20,0000' / in.	DRAWN - NREYNOLDS	REVISED -
PLOT DATE = 2/8/2022	CHECKED - POBRIEN	REVISED -
	DATE - 02/04/2022	REVISED -

**STATE OF ILLINOIS
DEPARTMENT OF TRANSPORTATION**

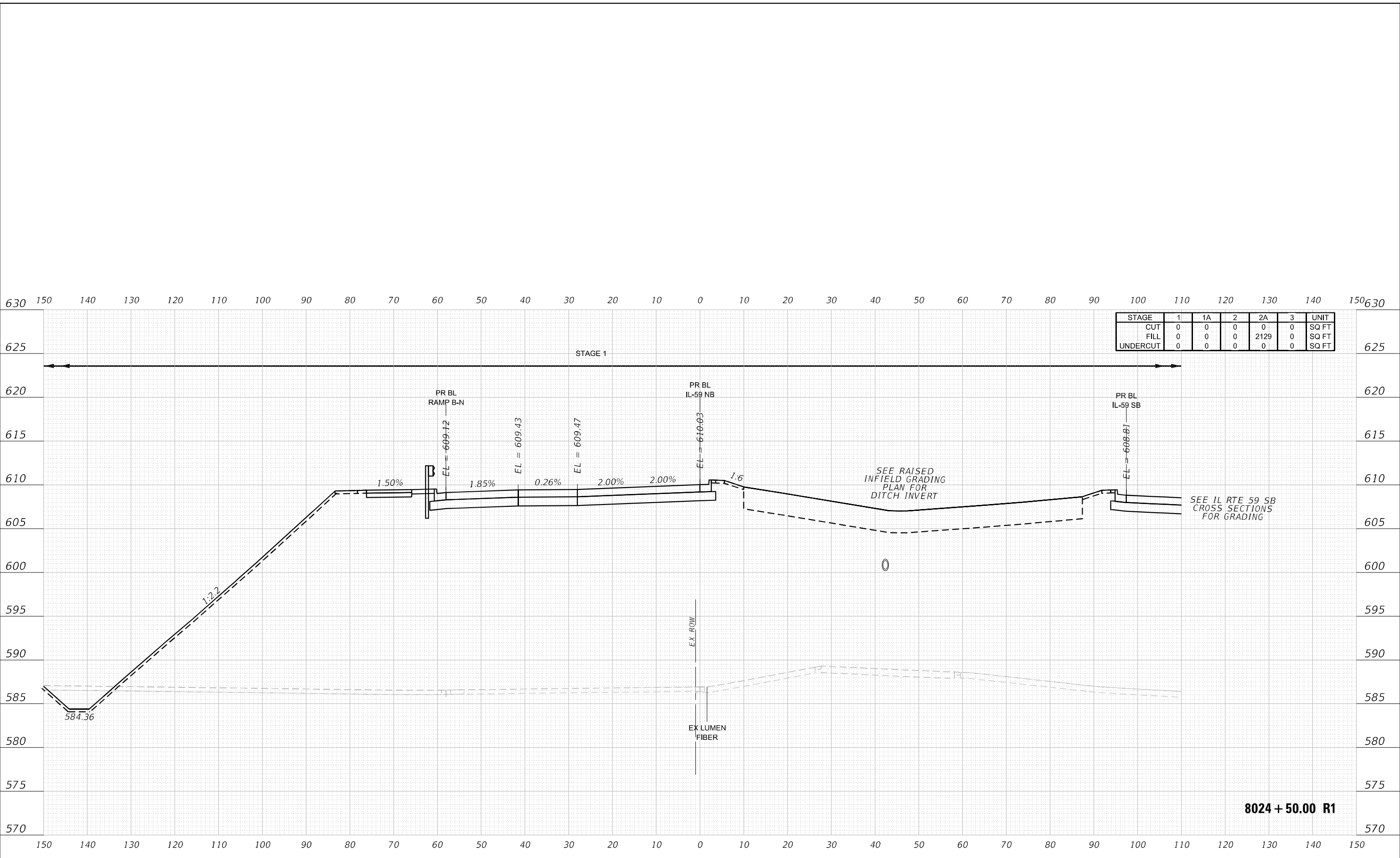
CROSS SECTIONS IL ROUTE 59 NB	
SCALE: H 1:10:V1:5	SHEET 209 OF 404 SHEETS
STA. 8020+50.00 R1 TO STA. 8020+50.00 R1	

F.A. RTE. *	SECTION 2018-075-R	COUNTY WILL	TOTAL SHEETS 1510	SHEET NO. 1315
ILLINOIS			CONTRACT NO. 62H12	
FED. AID PROJECT				

DATE	
BY	
SURVEYED	
PLOTTED	
TEMPLATE	
NOTE BOOK	
AREAS CHECKED	

DATE	
BY	
SURVEYED	
PLOTTED	
TEMPLATE	
NOTE BOOK	
AREAS CHECKED	

MODEL: X:_default
 FILE NAME: D:\Benesch-pw\benesch-projects\8024+50.00\Eng_Documents\Roadway\Cross_Section\Final\8024+50.00-CrossSections_L1918B.dgn



STAGE	1	1A	2	2A	3	UNIT
CUT	0	0	0	0	0	SQ FT
FILL	0	0	0	2129	0	SQ FT
UNDERCUT	0	0	0	0	0	SQ FT



USER NAME = nreynolds	DESIGNED - TKLUEGEL	REVISED -
PLOT SCALE = 20,0000 * / in.	DRAWN - NREYNOLDS	REVISED -
PLOT DATE = 2/8/2022	CHECKED - POBRIEN	REVISED -
	DATE - 02/04/2022	REVISED -

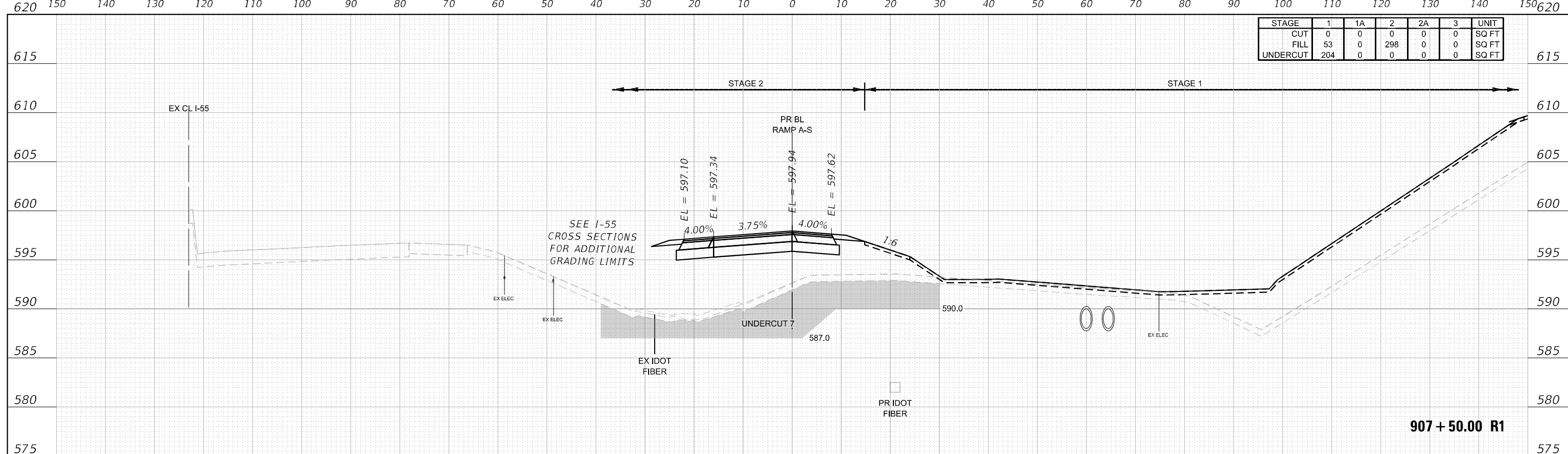
**STATE OF ILLINOIS
 DEPARTMENT OF TRANSPORTATION**

**CROSS SECTIONS
 IL ROUTE 59 NB**

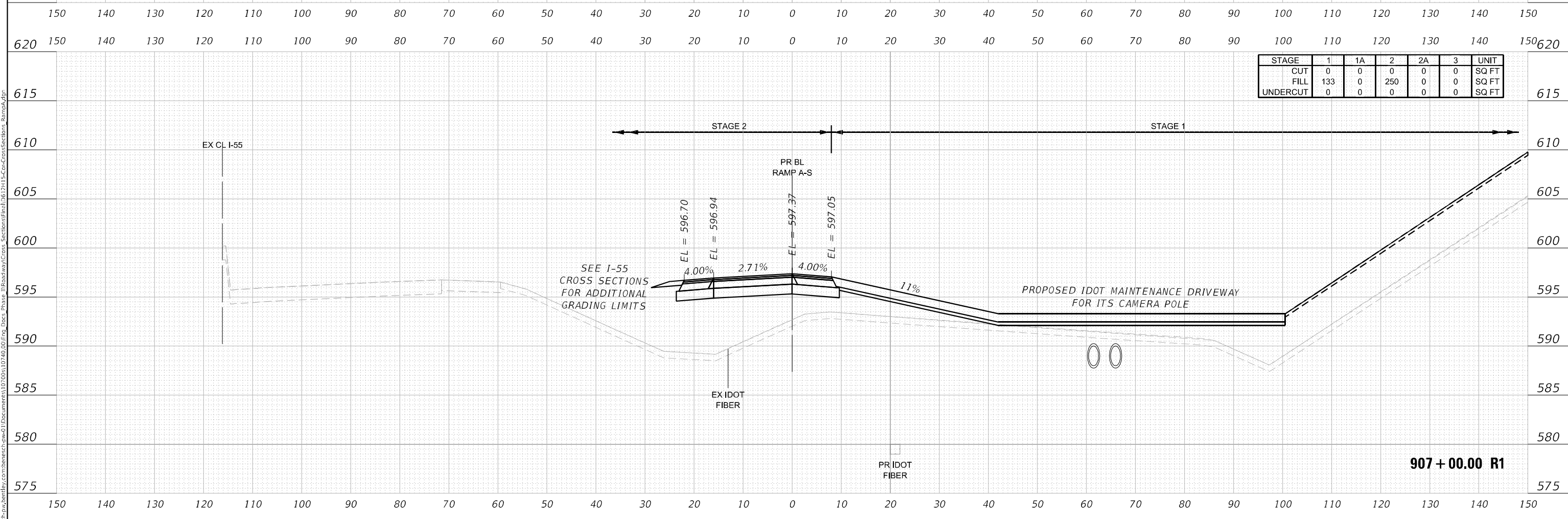
SCALE: H 1:10:V1:5 SHEET 217 OF 404 SHEETS STA. 8024+50.00 R1 TO STA. 8024+50.00

F.A. RTE.	SECTION	COUNTY	TOTAL SHEETS	SHEET NO.
*	2018-075-R	WILL	1510	1323
ILLINOIS FED. AID PROJECT			CONTRACT NO. 62H12	

FINAL SURVEY	SURVEYED	DATE
NOTE BOOK	PLOTTED	
NO.	TEMPLATE	
	AREAS CHECKED	
	AREAS CHECKED	



ORIGINAL SURVEY	SURVEYED	DATE
NOTE BOOK	PLOTTED	
NO.	TEMPLATE	
	AREAS CHECKED	
	AREAS CHECKED	



USER NAME	= nReynolds
DESIGNED	- TKLUEGEL
DRAWN	- NREYNOLDS
CHECKED	- POBRIEN
DATE	- 02/04/2022
REVISIONS	
REVISIONS	
REVISIONS	
REVISIONS	

**STATE OF ILLINOIS
DEPARTMENT OF TRANSPORTATION**

**CROSS SECTIONS
RAMP A**

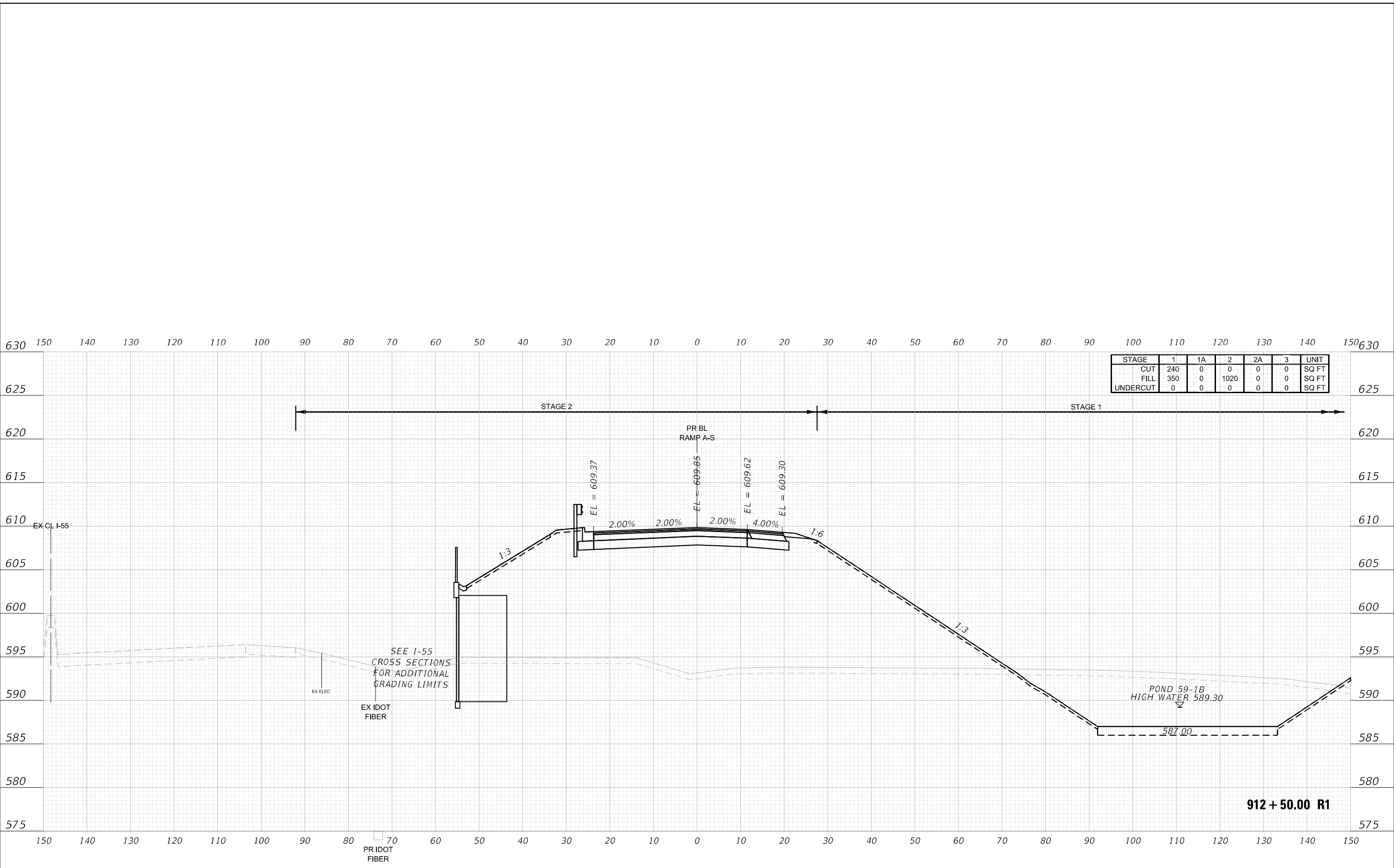
SCALE: H 1:10:V1:5 SHEET 231 OF 404 SHEETS STA. 907+00.00 R1 TO STA. 907+50.00 R1

F.A. RTE.	SECTION	COUNTY	TOTAL SHEETS	SHEET NO.
*	2018-075-R	WILL	1510	1337
CONTRACT NO. 62H12				
FAI 55, FAP 338		ILLINOIS	FED. AID PROJECT	

FINAL SURVEY NO.	SURVEYED	DATE
NOTE BOOK	PLOTTED	
NO.	TEMPLATE	
	AREAS CHECKED	
	AREAS CHECKED	

ORIGINAL SURVEY NO.	SURVEYED	DATE
NOTE BOOK	PLOTTED	
NO.	TEMPLATE	
	AREAS CHECKED	
	AREAS CHECKED	

MODEL: X5_defaul
 FILE NAME: D:\Benesch-pw\benesch-arch\Documents\10\10510\1040\Eng_Doc_Phase_1\Roadway\Cross_Sections\Final\1012115-CrossSections_RampA.dgn



STAGE	1	1A	2	2A	3	UNIT
CUT	240	0	0	0	0	SQ FT
FILL	350	0	1020	0	0	SQ FT
UNDERCUT	0	0	0	0	0	SQ FT

912 + 50.00 R1



USER NAME = nReynolds	DESIGNED - TKLUEGEL	REVISED -
	DRAWN - NREYNOLDS	REVISED -
PLOT SCALE = 20,0000 * / in.	CHECKED - POBRIEN	REVISED -
PLOT DATE = 2/8/2022	DATE - 02/04/2022	REVISED -

STATE OF ILLINOIS
 DEPARTMENT OF TRANSPORTATION

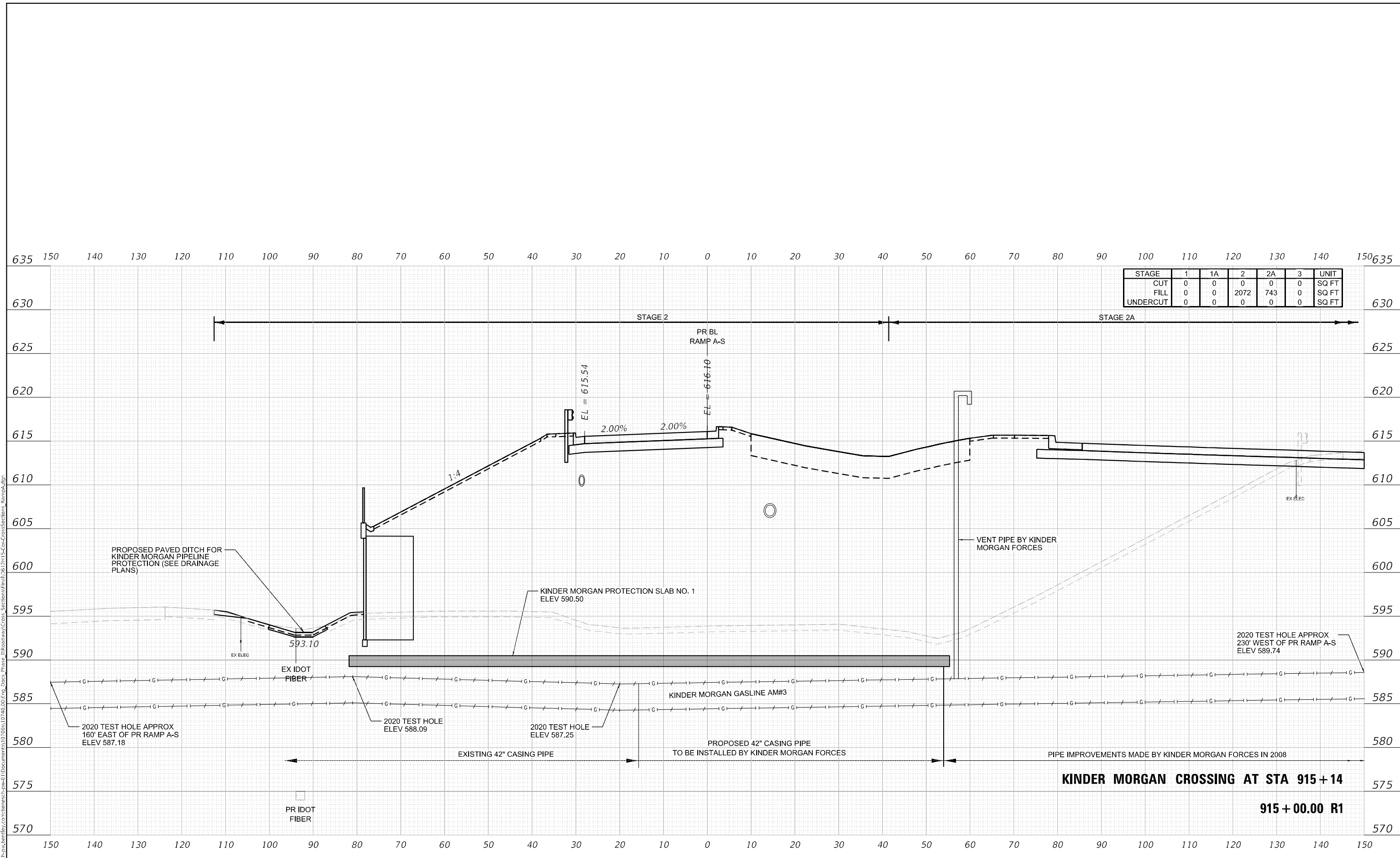
CROSS SECTIONS
 RAMP A

SCALE: H 1:10; V 1:5 SHEET 239 OF 404 SHEETS STA. 912+50.00 R1 TO STA. 912+50.00 R1

F.A. RTE. *	SECTION 2018-075-R	COUNTY WILL	TOTAL SHEETS 1510	SHEET NO. 1345
CONTRACT NO. 62H12			ILLINOIS FED. AID PROJECT	

DATE	
BY	
FINAL SURVEY	
SURVEYED	
PLOTTED	
TEMPLATE	
NOTE BOOK	
AREAS CHECKED	
NO.	

DATE	
BY	
ORIGINAL SURVEY	
SURVEYED	
PLOTTED	
TEMPLATE	
NOTE BOOK	
AREAS CHECKED	
NO.	



STAGE	1	1A	2	2A	3	UNIT
CUT	0	0	0	0	0	SQ FT
FILL	0	0	2072	743	0	SQ FT
UNDERCUT	0	0	0	0	0	SQ FT

KINDER MORGAN CROSSING AT STA 915+14
915+00.00 R1



USER NAME = nreynolds	DESIGNED - TKLUEGEL	REVISED -
PLOT SCALE = 20,0000 * / in.	DRAWN - NREYNOLDS	REVISED -
PLOT DATE = 3/7/2022	CHECKED - POBRIEN	REVISED -
	DATE - 03/16/2022	REVISED -

STATE OF ILLINOIS
DEPARTMENT OF TRANSPORTATION

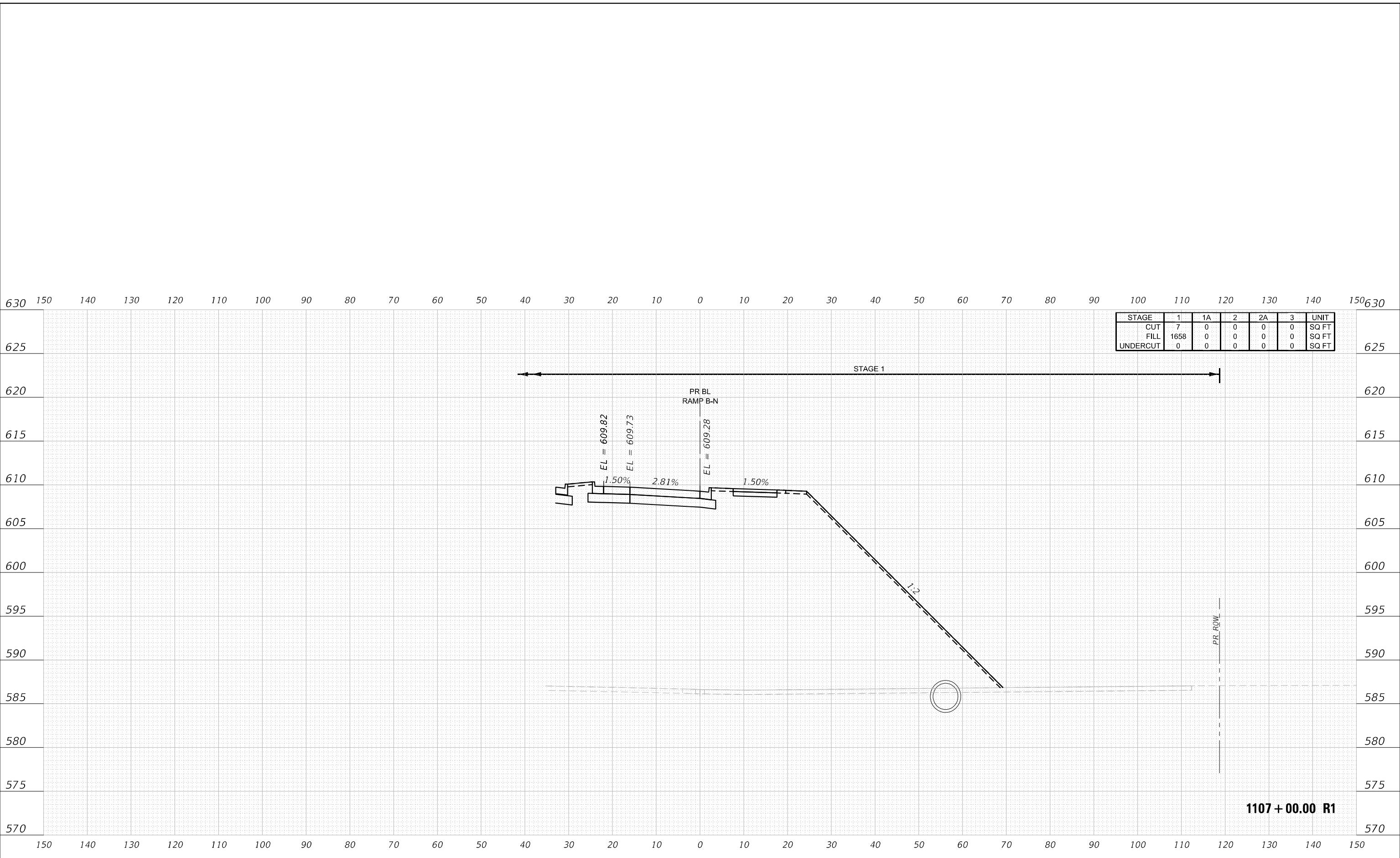
CROSS SECTIONS	
RAMP A	
SCALE: H 1:10; V 1:5	SHEET 244 OF 404 SHEETS
STA. 915+00.00 R1 TO STA. 915+00.00 R1	

F.A. RTE.	SECTION	COUNTY	TOTAL SHEETS	SHEET NO.
	2018-075-R	WILL	1510	1350
CONTRACT NO. 62H12			ILLINOIS FED. AID PROJECT	

FINAL SURVEY NO.	SURVEYED	BY	DATE
NOTE BOOK	PLOTTED		
AREAS CHECKED	TEMPLATE		
	AREAS		

ORIGINAL SURVEY NO.	SURVEYED	BY	DATE
NOTE BOOK	PLOTTED		
AREAS CHECKED	TEMPLATE		
	AREAS		

MODEL: X5_defn.dwg
 FILE NAME: D:\al\Benesch\p\2018\1107+00.00\Eng_Doc_Phase_11\Roadway\Cross_Sections\Final_1107+00.00-CrossSections_RampB.dwg



STAGE	1	1A	2	2A	3	UNIT
CUT	7	0	0	0	0	SQ FT
FILL	1658	0	0	0	0	SQ FT
UNDERCUT	0	0	0	0	0	SQ FT

1107 + 00.00 R1



USER NAME = nReynolds	DESIGNED - TKLUEGEL	REVISED -
PLOT SCALE = 20,0000' = 1"	DRAWN - NREYNOLDS	REVISED -
PLOT DATE = 2/8/2022	CHECKED - POBRIEN	REVISED -
	DATE - 02/04/2022	REVISED -

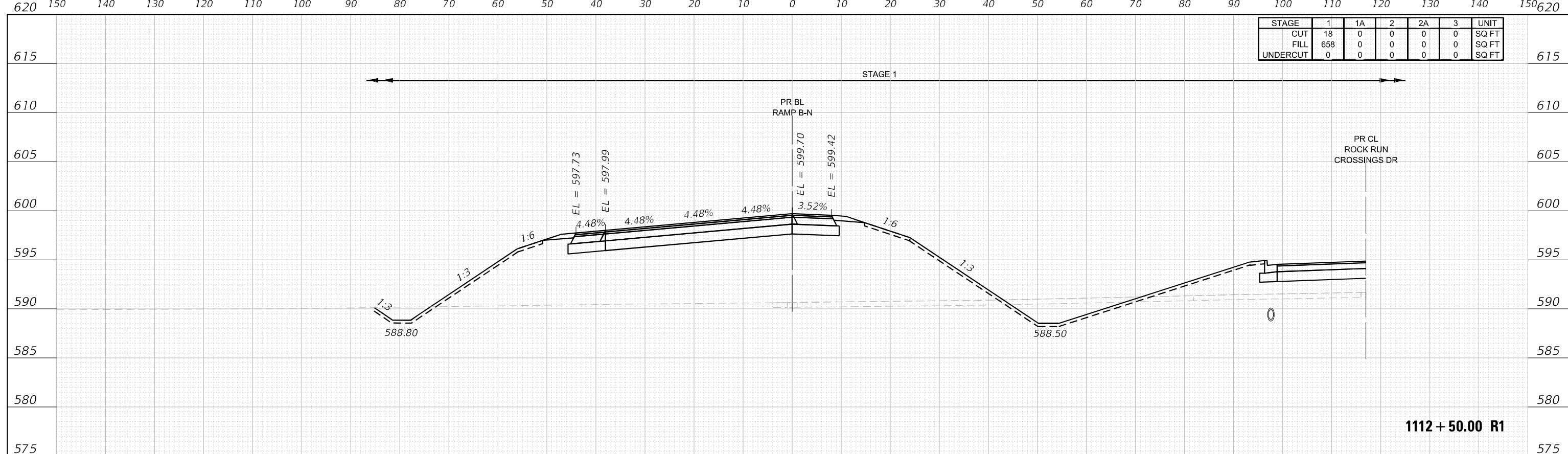
STATE OF ILLINOIS
DEPARTMENT OF TRANSPORTATION

CROSS SECTIONS
RAMP B NB

SCALE: H 1:10:V1:5 SHEET 251 OF 404 SHEETS STA. 1107+00.00 R1 TO STA. 1107+00.00

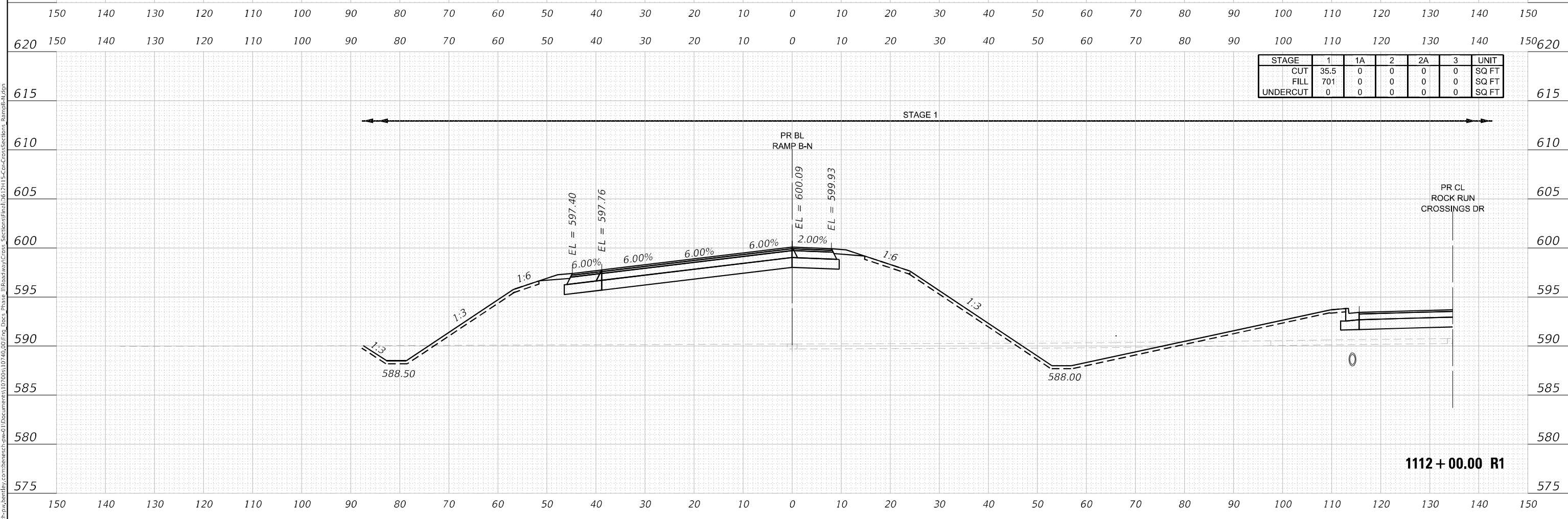
F.A. RTE. *	SECTION	COUNTY	TOTAL SHEETS	SHEET NO.
	2018-075-R	WILL	1510	1357
CONTRACT NO. 62H12				
ILLINOIS FED. AID PROJECT				

FINAL SURVEY NO.	SURVEYED	DATE
NOTE BOOK	PLOTTED	
AREAS CHECKED	TEMPLATE	
	AREAS CHECKED	



STAGE	1	1A	2	2A	3	UNIT
CUT	18	0	0	0	0	SQ FT
FILL	658	0	0	0	0	SQ FT
UNDERCUT	0	0	0	0	0	SQ FT

ORIGINAL SURVEY NO.	SURVEYED	DATE
NOTE BOOK	PLOTTED	
AREAS CHECKED	TEMPLATE	
	AREAS CHECKED	



STAGE	1	1A	2	2A	3	UNIT
CUT	35.5	0	0	0	0	SQ FT
FILL	701	0	0	0	0	SQ FT
UNDERCUT	0	0	0	0	0	SQ FT



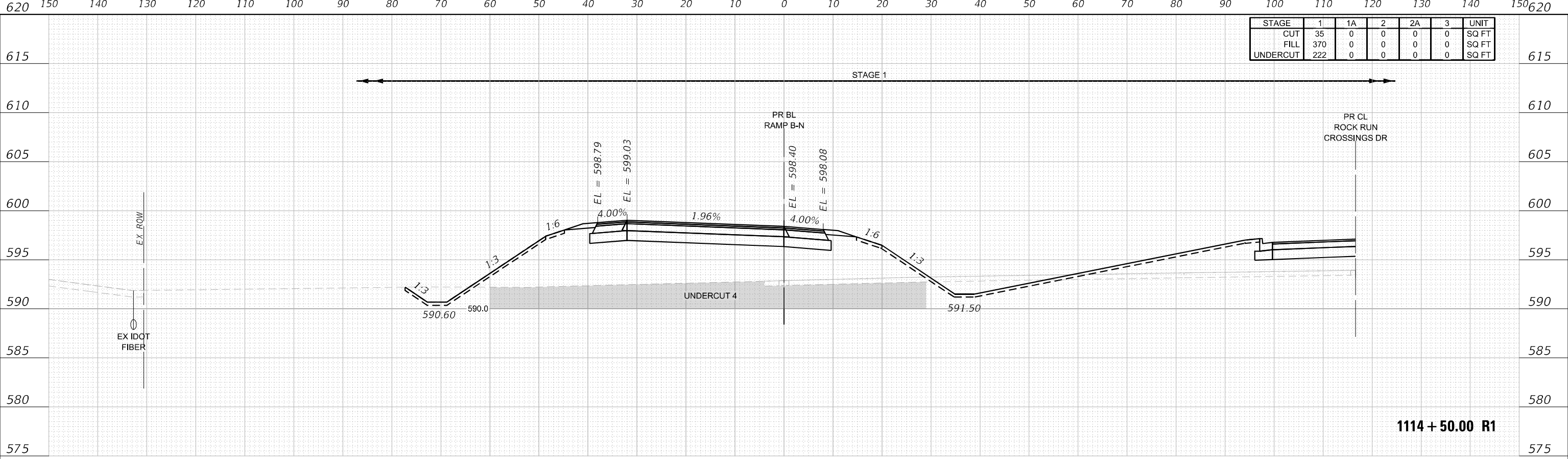
USER NAME = nReynolds	DESIGNED - TKLUEGEL	REVISED -
	DRAWN - NREYNOLDS	REVISED -
PLOT SCALE = 20,0000' / in.	CHECKED - POBRIEN	REVISED -
PLOT DATE = 2/8/2022	DATE - 02/04/2022	REVISED -

**STATE OF ILLINOIS
DEPARTMENT OF TRANSPORTATION**

**CROSS SECTIONS
RAMP B NB**

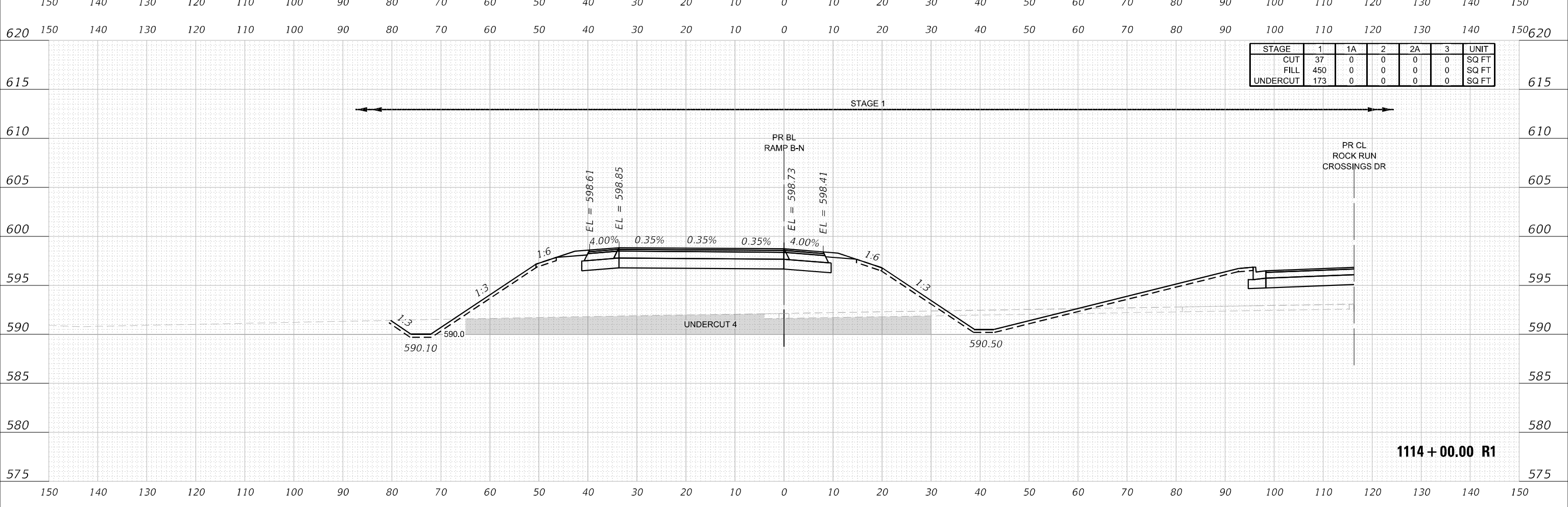
SCALE: H 1:10:V1:5	SHEET 260	OF 404 SHEETS	STA. 1112+00.00 R1 TO STA. 1112+50.00	F.A. RTE. I-55, FAP 338	SECTION 2018-075-R	COUNTY WILL	TOTAL SHEETS 1510	SHEET NO. 1366	CONTRACT NO. 62H12	ILLINOIS FED. AID PROJECT
--------------------	-----------	---------------	---------------------------------------	-------------------------	--------------------	-------------	-------------------	----------------	--------------------	---------------------------

FINAL SURVEY	SURVEYED	DATE
NOTE BOOK	PLOTTED	BY
NO.	TEMPLATE	
	AREAS CHECKED	
	AREAS CHECKED	



1114 + 50.00 R1

ORIGINAL SURVEY	SURVEYED	DATE
NOTE BOOK	PLOTTED	BY
NO.	TEMPLATE	
	AREAS CHECKED	
	AREAS CHECKED	



1114 + 00.00 R1



USER NAME = nReynolds
 DESIGNED - TKLUEGEL
 DRAWN - NREYNOLDS
 CHECKED - POBRIEN
 DATE - 02/04/2022

DESIGNED - TKLUEGEL
 DRAWN - NREYNOLDS
 CHECKED - POBRIEN
 DATE - 02/04/2022

REVISED -
 REVISED -
 REVISED -
 REVISED -

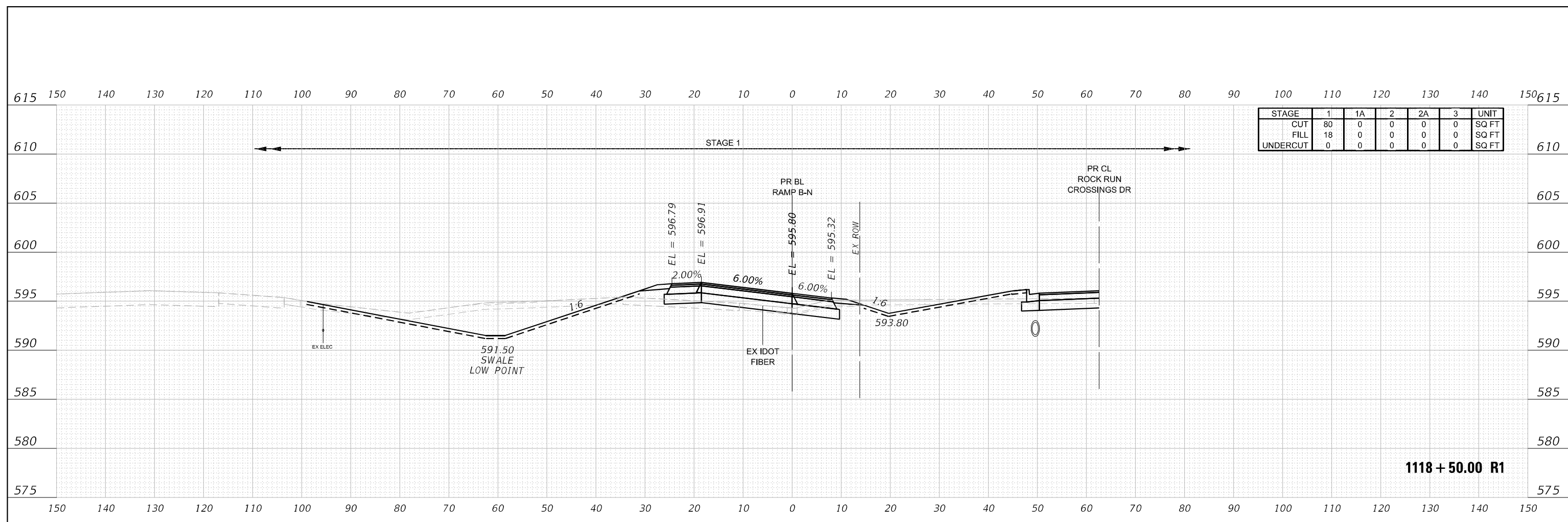
STATE OF ILLINOIS
 DEPARTMENT OF TRANSPORTATION

CROSS SECTIONS
 RAMP B NB

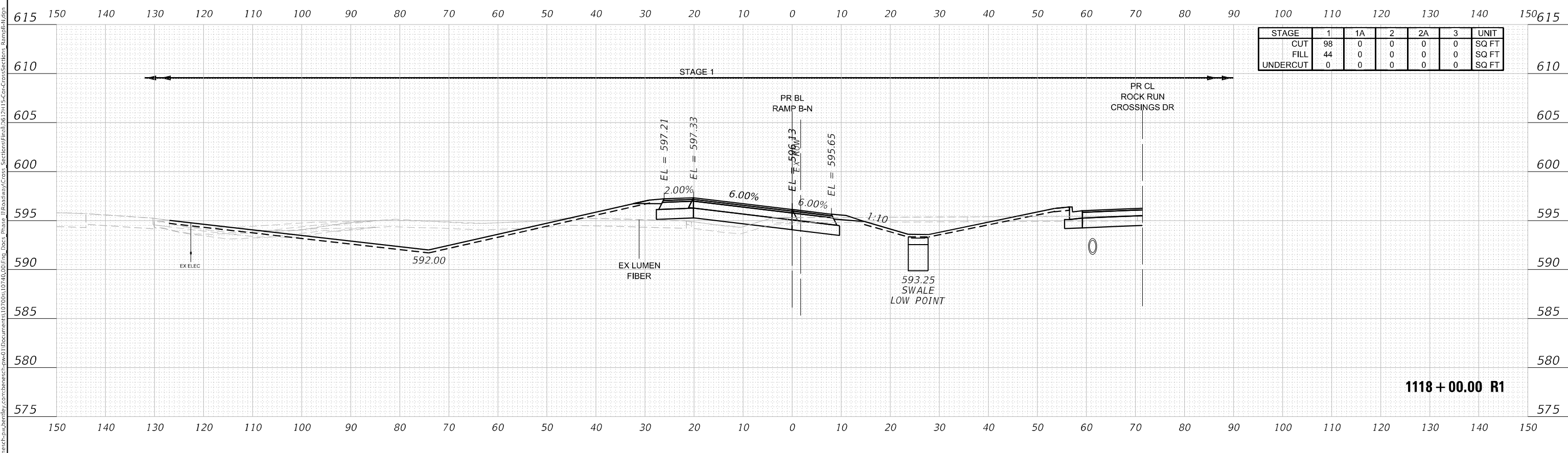
SCALE: H 1:10:V1:5 SHEET 262 OF 404 SHEETS STA. 1114+00.00 R1 TO STA. 1114+50.00

F.A. RTE.	SECTION	COUNTY	TOTAL SHEETS	SHEET NO.
*	2018-075-R	WILL	1510	1368
CONTRACT NO. 62H12				
ILLINOIS	FED. AID PROJECT			

DATE	
BY	
FINAL SURVEY	SURVEYED
NOTE BOOK	PLOTTED
NO.	AREAS CHECKED



DATE	
BY	
ORIGINAL SURVEY	SURVEYED
NOTE BOOK	PLOTTED
NO.	AREAS CHECKED



USER NAME = nreynolds	DESIGNED - TKLUEGEL	REVISED -
	DRAWN - NREYNOLDS	REVISED -
PLOT SCALE = 20,0000' / in.	CHECKED - POBRIEN	REVISED -
PLOT DATE = 2/8/2022	DATE - 02/04/2022	REVISED -

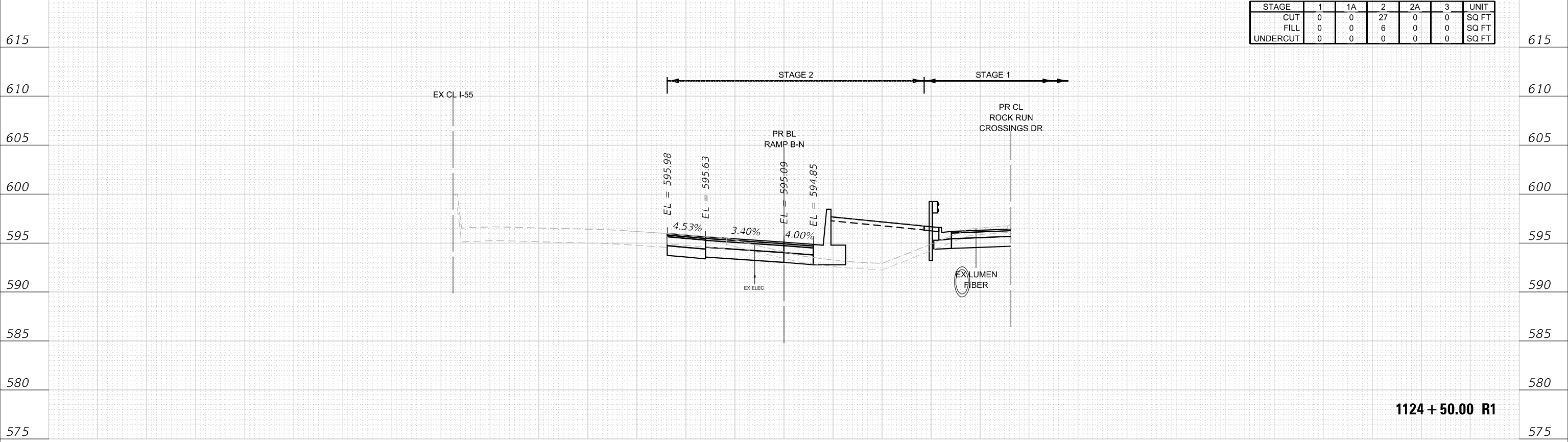
**STATE OF ILLINOIS
DEPARTMENT OF TRANSPORTATION**

CROSS SECTIONS RAMP B NB	
SCALE: H 1:10:V1:5	SHEET 266 OF 404 SHEETS
STA. 1118+00.00 R1 TO STA. 1118+50.00	

F.A. RTE.	SECTION	COUNTY	TOTAL SHEETS	SHEET NO.
	2018-075-R	WILL	1510	1372
CONTRACT NO. 62H12				
RAI 55, FAP 338	ILLINOIS	FED. AID PROJECT		

620 150 140 130 120 110 100 90 80 70 60 50 40 30 20 10 0 10 20 30 40 50 60 70 80 90 100 110 120 130 140 150 620

STAGE	1	1A	2	2A	3	UNIT
CUT	0	0	27	0	0	SQ FT
FILL	0	0	6	0	0	SQ FT
UNDERCUT	0	0	0	0	0	SQ FT

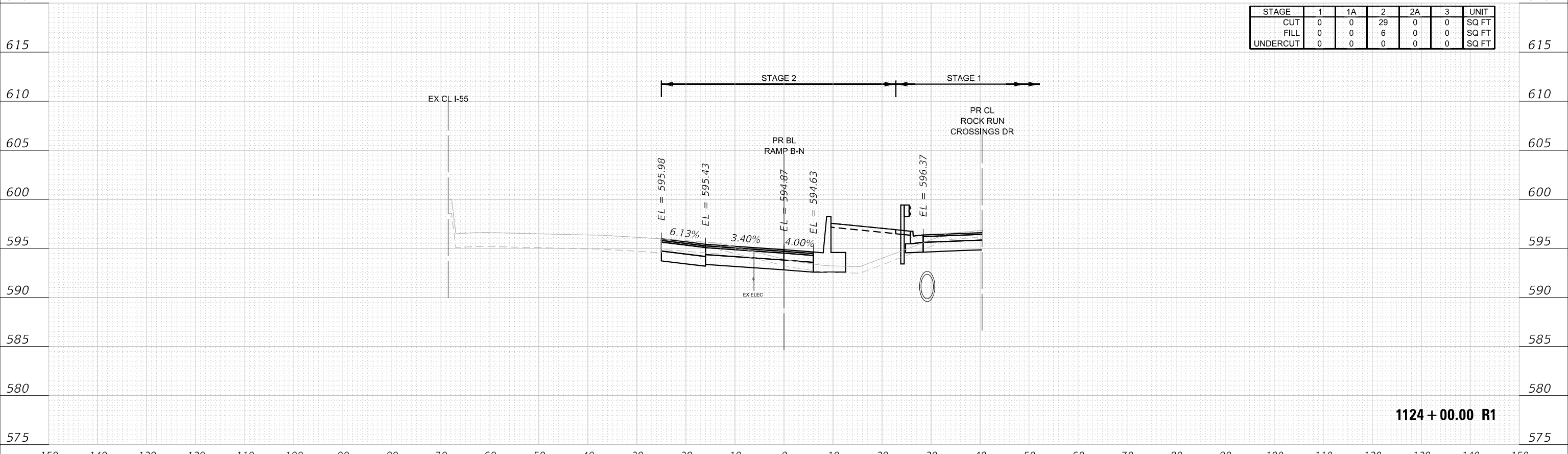


1124 + 50.00 R1

150 140 130 120 110 100 90 80 70 60 50 40 30 20 10 0 10 20 30 40 50 60 70 80 90 100 110 120 130 140 150

620 150 140 130 120 110 100 90 80 70 60 50 40 30 20 10 0 10 20 30 40 50 60 70 80 90 100 110 120 130 140 150 620

STAGE	1	1A	2	2A	3	UNIT
CUT	0	0	29	0	0	SQ FT
FILL	0	0	6	0	0	SQ FT
UNDERCUT	0	0	0	0	0	SQ FT



1124 + 00.00 R1

150 140 130 120 110 100 90 80 70 60 50 40 30 20 10 0 10 20 30 40 50 60 70 80 90 100 110 120 130 140 150

FINAL SURVEY NO.	SURVEYED	DATE
NOTE BOOK	PLOTTED	
AREAS CHECKED	TEMPLATE	
	AREAS CHECKED	

ORIGINAL SURVEY NO.	SURVEYED	DATE
NOTE BOOK	PLOTTED	
AREAS CHECKED	TEMPLATE	
	AREAS CHECKED	

MODEL: XS_defn.dwg FILE NAME: D:\Benesch\p\benesch.com\benesch-nhd\Documents\1070051074000\Eng_Doc\Phase_II\Roadway\Cross_Sections\Final\1074000-CrossSections_RampB-N.dwg



USER NAME = nReynolds	DESIGNED - TKLUEGEL	REVISED -
PLOT SCALE = 20,0000' / in.	DRAWN - NREYNOLDS	REVISED -
PLOT DATE = 2/8/2022	CHECKED - POBRIEN	REVISED -
	DATE - 02/04/2022	REVISED -

STATE OF ILLINOIS
DEPARTMENT OF TRANSPORTATION

CROSS SECTIONS
RAMP B NB

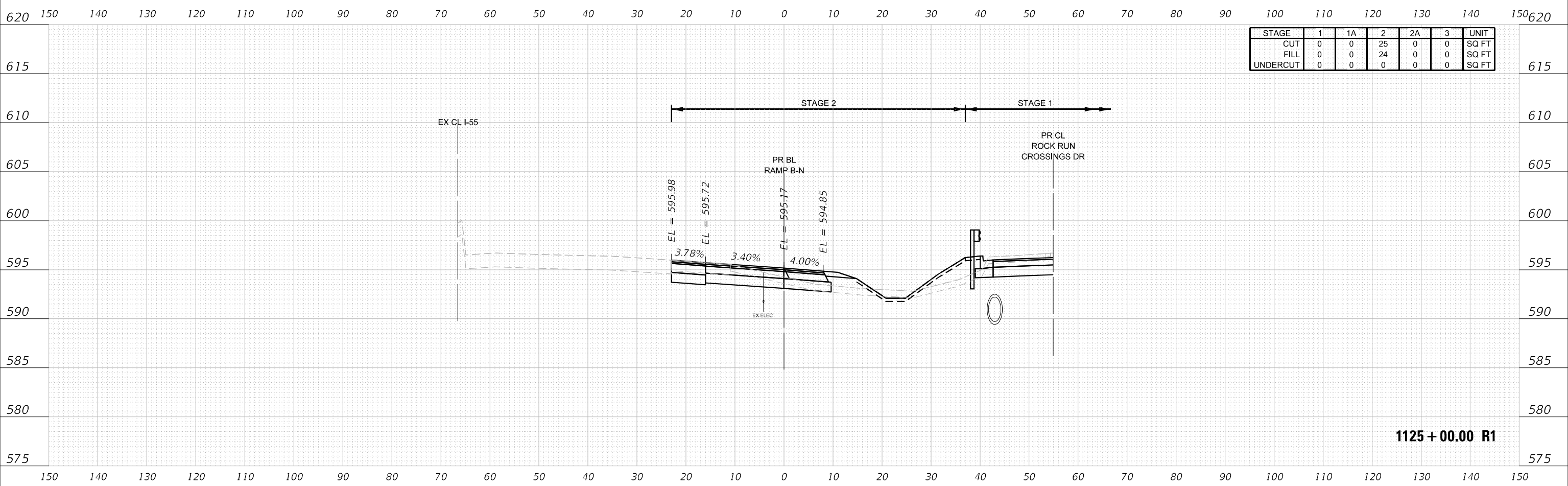
SCALE: H 1:10:V1:5 SHEET 272 OF 404 SHEETS STA. 1124+00.00 R1 TO STA. 1124+50.00

F.A. RTE.	SECTION	COUNTY	TOTAL SHEETS	SHEET NO.
*	2018-075-R	WILL	1510	1378
CONTRACT NO. 62H12				
RAI 55, FAP 338	ILLINOIS	FED. AID PROJECT		

FINAL SURVEY NO.	SURVEYED	BY	DATE
NOTE BOOK	PLOTTED		
AREAS CHECKED	TEMPLATE		
	AREAS CHECKED		

ORIGINAL SURVEY NO.	SURVEYED	BY	DATE
NOTE BOOK	PLOTTED		
AREAS CHECKED	TEMPLATE		
	AREAS CHECKED		

MODEL: X5_defn.dwg
 FILE NAME: D:\benedesch\p\2021\by.com\benesch\hwd\Documents\1125\1125-CrossSections_RampB.dwg
 I:\Roadway\Cross_Sections\Final\1125\1125-CrossSections_RampB.dwg



USER NAME = nReynolds	DESIGNED - TKLUEGEL	REVISED -
	DRAWN - NREYNOLDS	REVISED -
PLOT SCALE = 20,0000 * / in.	CHECKED - POBRIEN	REVISED -
PLOT DATE = 2/8/2022	DATE - 02/04/2022	REVISED -

**STATE OF ILLINOIS
DEPARTMENT OF TRANSPORTATION**

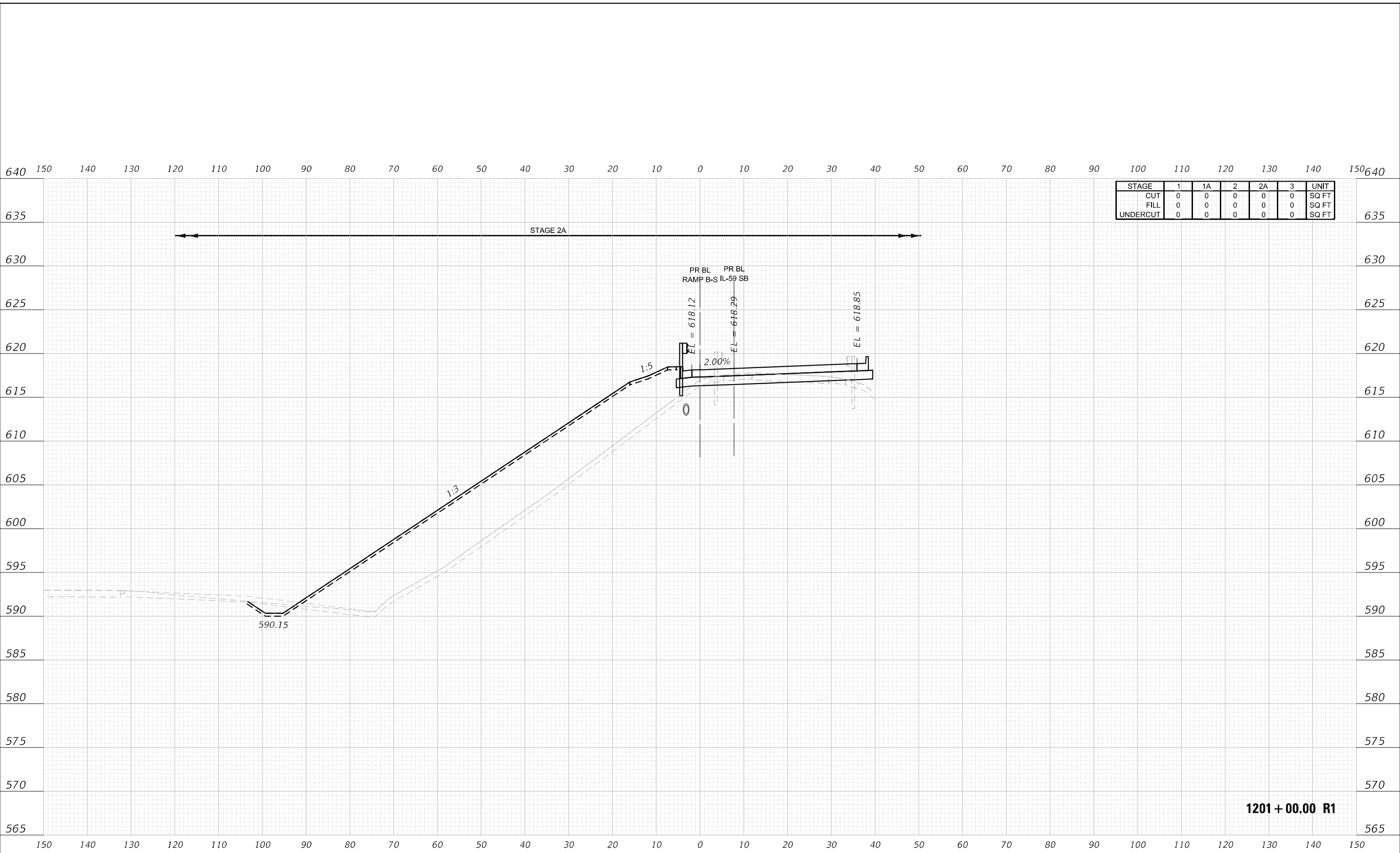
CROSS SECTIONS RAMP B NB	
SCALE: H 1:10:V1:5	SHEET 273 OF 404 SHEETS
STA. 1125+00.00 R1 TO STA. 1125+00.00	

F.A. RTE.	SECTION	COUNTY	TOTAL SHEETS	SHEET NO.
*	2018-075-R	WILL	1510	1379
CONTRACT NO. 62H12				
RAI 55, FAP 338	ILLINOIS	FED. AID PROJECT		

DATE	
BY	
SURVEYED	
PLOTTED	
TEMPLATE	
NOTE BOOK	
AREAS CHECKED	

DATE	
BY	
SURVEYED	
PLOTTED	
TEMPLATE	
NOTE BOOK	
AREAS CHECKED	

MODEL: X_S_defaul
 FILE NAME: D:\benesch-pw\benesch-projects\2018-07-15-Cross-Sections_RampB_Sign



STAGE	1	1A	2	2A	3	UNIT
CUT	0	0	0	0	0	SQ FT
FILL	0	0	0	0	0	SQ FT
UNDERCUT	0	0	0	0	0	SQ FT

1201 + 00.00 R1



USER NAME = nReynolds	DESIGNED - TKLUEGEL	REVISED -
	DRAWN - NREYNOLDS	REVISED -
PLOT SCALE = 20,0000 * / in.	CHECKED - POBRIEN	REVISED -
PLOT DATE = 2/8/2022	DATE - 02/04/2022	REVISED -

STATE OF ILLINOIS
 DEPARTMENT OF TRANSPORTATION

CROSS SECTIONS
 RAMP B SB

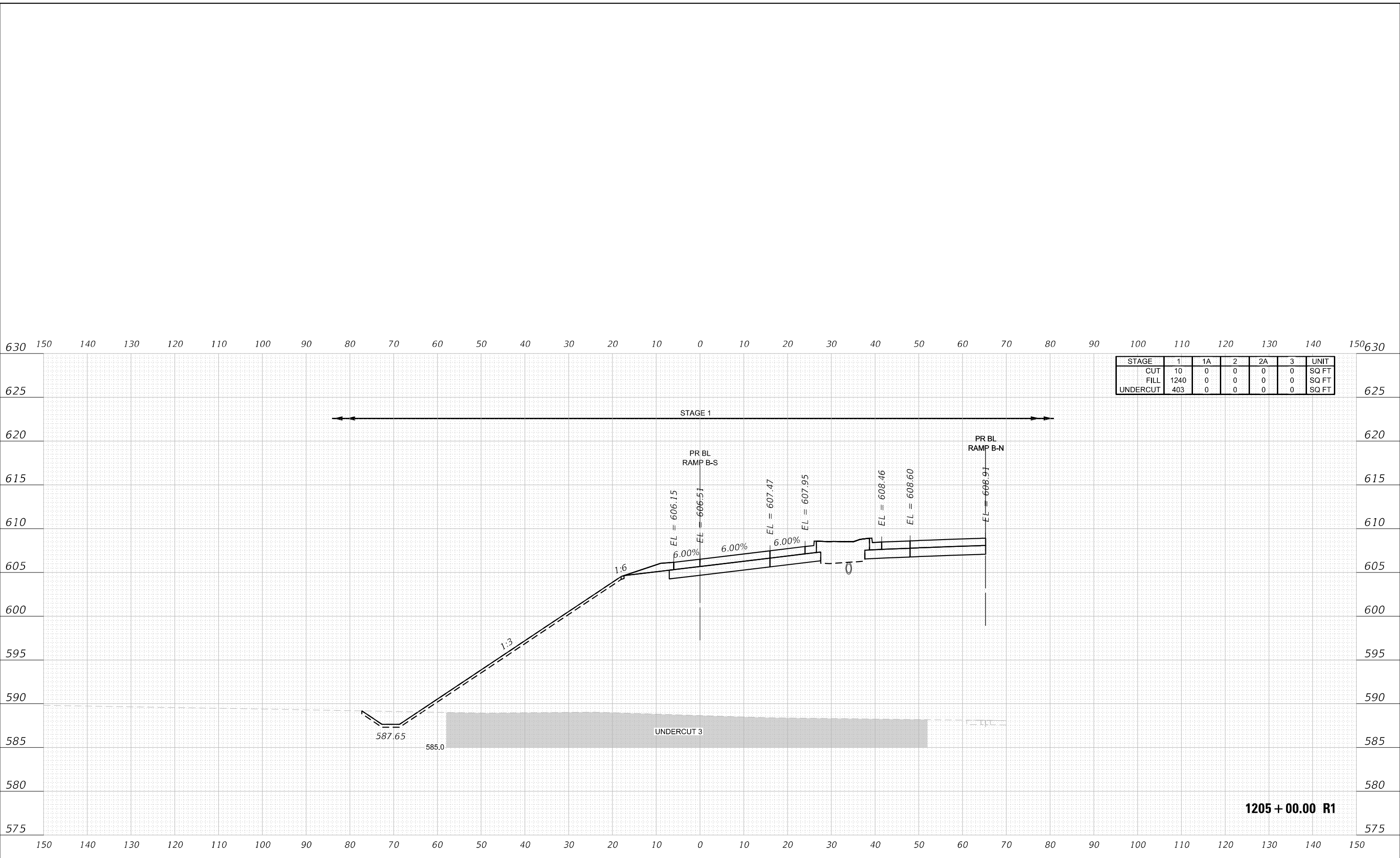
SCALE: H 1:10:V1:5 SHEET 274 OF 404 SHEETS STA. 1201+00.00 R1 TO STA. 1201+00.00

F.A. RTE.	SECTION	COUNTY	TOTAL SHEETS	SHEET NO.
*	2018-075-R	WILL	1510	1380
CONTRACT NO. 62H12				
ILLINOIS FED. AID PROJECT				

FINAL SURVEY NO.	SURVEYED	DATE
NOTE BOOK	PLOTTED	
NO.	TEMPLATE	
	AREAS CHECKED	

ORIGINAL SURVEY NO.	SURVEYED	DATE
NOTE BOOK	PLOTTED	
NO.	TEMPLATE	
	AREAS CHECKED	

MODEL: X5_defin.dwg
 FILE NAME: D:\benedesch\p\28187\2018-075-R\2018-075-R\2018-075-R\CrossSections\Final\2018-075-R-CrossSections_BanmaB_Sign



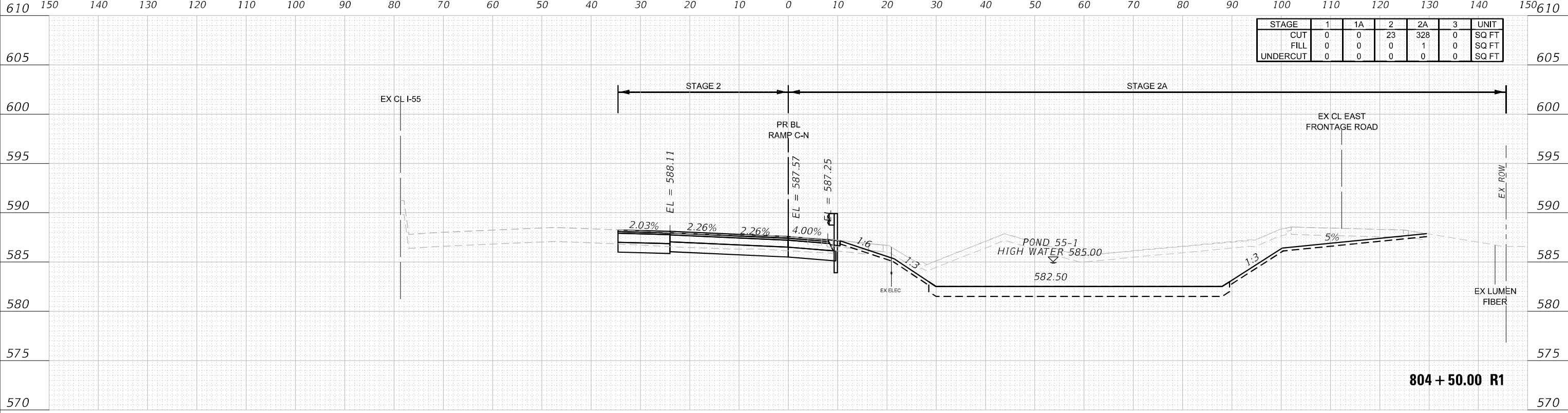
USER NAME = nreynolds	DESIGNED - TKLUEGEL	REVISED -
	DRAWN - NREYNOLDS	REVISED -
PLOT SCALE = 20,0000' / in.	CHECKED - POBRIEN	REVISED -
PLOT DATE = 2/8/2022	DATE - 02/04/2022	REVISED -

**STATE OF ILLINOIS
DEPARTMENT OF TRANSPORTATION**

CROSS SECTIONS RAMP B SB	
SCALE: H 1:10:V1:5	SHEET 282 OF 404 SHEETS
STA. 1205+00.00 R1 TO STA. 1205+00.00	

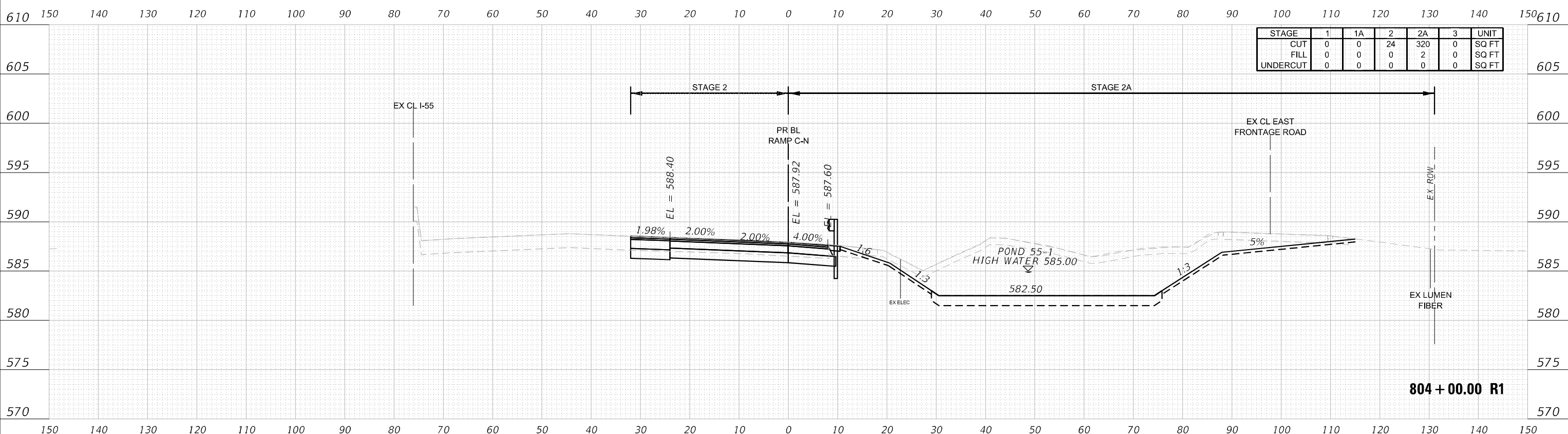
F.A. RTE.	SECTION	COUNTY	TOTAL SHEETS	SHEET NO.
*	2018-075-R	WILL	1510	1388
CONTRACT NO. 62H12				
ILLINOIS FED. AID PROJECT				

DATE	
BY	
FINAL SURVEY NO.	
SURVEYED	
PLOTTED	
TEMPLATE	
AREAS CHECKED	
NO.	



STAGE	1	1A	2	2A	3	UNIT
CUT	0	0	23	328	0	SQ FT
FILL	0	0	0	1	0	SQ FT
UNDERCUT	0	0	0	0	0	SQ FT

DATE	
BY	
ORIGINAL SURVEY NO.	
SURVEYED	
PLOTTED	
TEMPLATE	
AREAS CHECKED	
NO.	



STAGE	1	1A	2	2A	3	UNIT
CUT	0	0	24	320	0	SQ FT
FILL	0	0	0	2	0	SQ FT
UNDERCUT	0	0	0	0	0	SQ FT



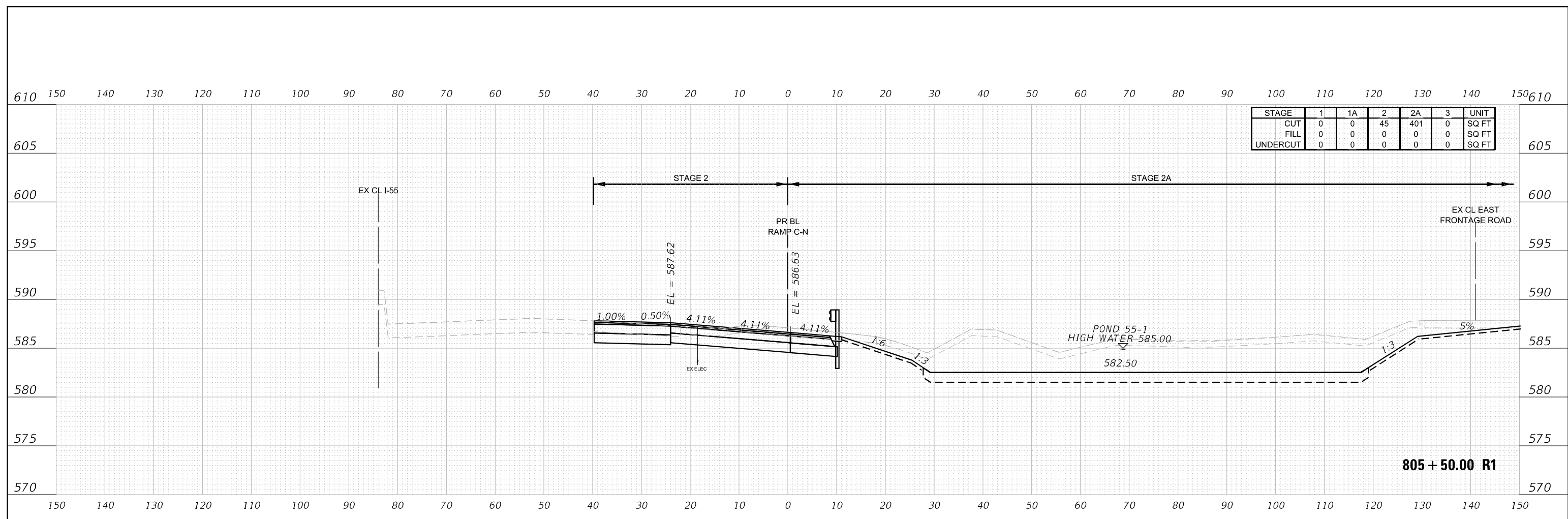
USER NAME = nreynolds	DESIGNED - TKLUEGEL	REVISED -
PLOT SCALE = 20,0000' / in.	DRAWN - NREYNOLDS	REVISED -
PLOT DATE = 2/8/2022	CHECKED - POBRIEN	REVISED -
	DATE - 02/04/2022	REVISED -

**STATE OF ILLINOIS
DEPARTMENT OF TRANSPORTATION**

CROSS SECTIONS RAMP C	
SCALE: H 1:10:V1:5	SHEET 284 OF 404 SHEETS
STA. 804+00.00 R1 TO STA. 804+50.00 R1	

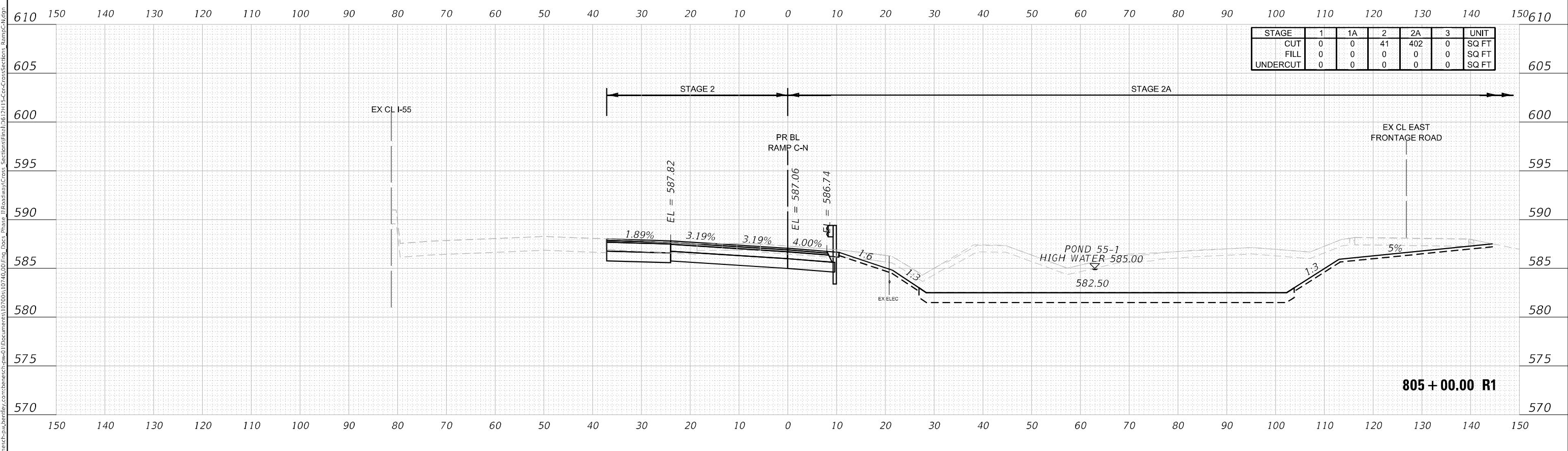
F.A. RTE.	SECTION	COUNTY	TOTAL SHEETS	SHEET NO.
55	2018-075-R	WILL	1510	1390
CONTRACT NO. 62H12			ILLINOIS FED. AID PROJECT	

DATE	
BY	
FINAL SURVEY	SURVEYED
NOTE BOOK	PLOTTED
NO.	AREAS CHECKED



STAGE	1	1A	2	2A	3	UNIT
CUT	0	0	45	401	0	SQ FT
FILL	0	0	0	0	0	SQ FT
UNDERCUT	0	0	0	0	0	SQ FT

DATE	
BY	
ORIGINAL SURVEY	SURVEYED
NOTE BOOK	PLOTTED
NO.	AREAS CHECKED



STAGE	1	1A	2	2A	3	UNIT
CUT	0	0	41	402	0	SQ FT
FILL	0	0	0	0	0	SQ FT
UNDERCUT	0	0	0	0	0	SQ FT



USER NAME = nReynolds	DESIGNED - TKLUEGEL	REVISED -
	DRAWN - NREYNOLDS	REVISED -
PLOT SCALE = 20,0000' / in.	CHECKED - POBRIEN	REVISED -
PLOT DATE = 2/8/2022	DATE - 02/04/2022	REVISED -

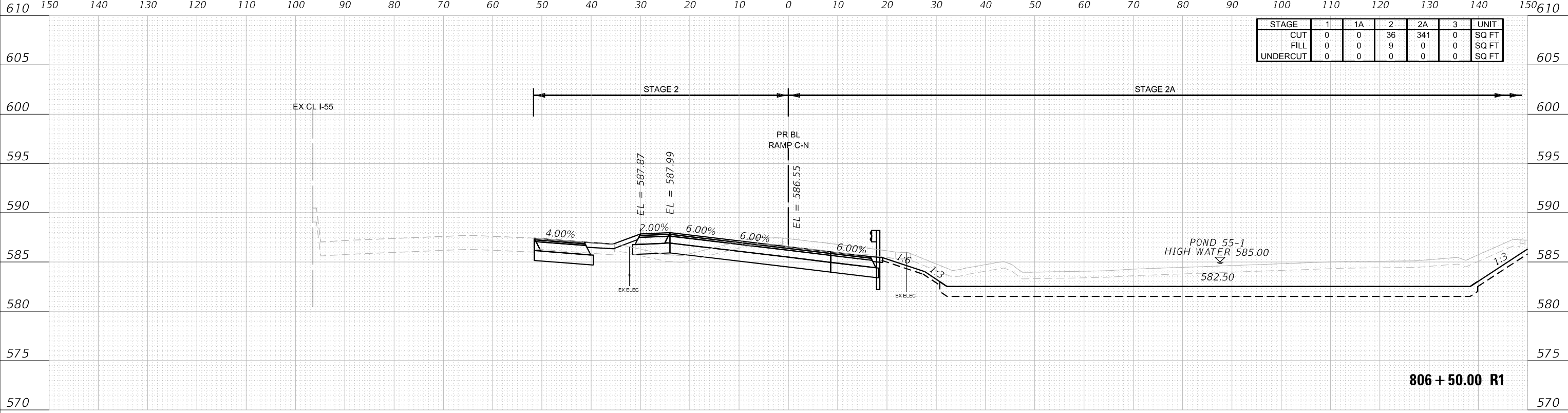
**STATE OF ILLINOIS
DEPARTMENT OF TRANSPORTATION**

**CROSS SECTIONS
RAMP C**

SCALE: H 1:10:V1:5 SHEET 285 OF 404 SHEETS STA. 805+00.00 R1 TO STA. 805+50.00 R1

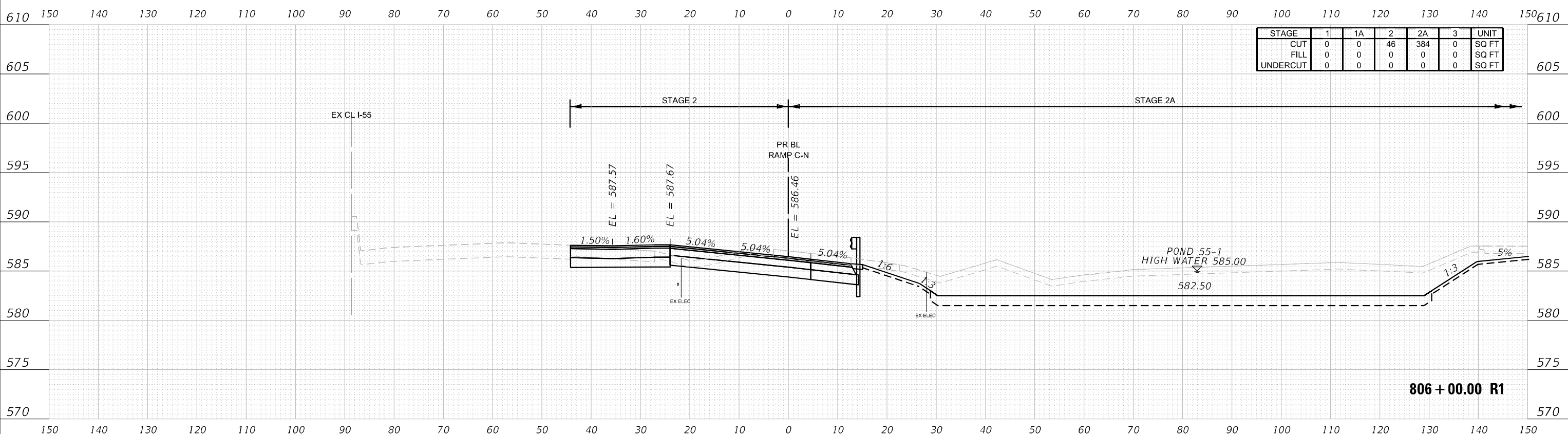
F.A. RTE. =	SECTION = 2018-075-R	COUNTY = WILL	TOTAL SHEETS = 1510	SHEET NO. = 1391
CONTRACT NO. 62H12			ILLINOIS FED. AID PROJECT	

DATE	
BY	
FINAL SURVEY	SURVEYED
NOTE BOOK	PLOTTED
NO.	TEMPLATE
	AREAS CHECKED
	AREAS CHECKED



STAGE	1	1A	2	2A	3	UNIT
CUT	0	0	36	341	0	SQ FT
FILL	0	0	9	0	0	SQ FT
UNDERCUT	0	0	0	0	0	SQ FT

DATE	
BY	
ORIGINAL SURVEY	SURVEYED
NOTE BOOK	PLOTTED
NO.	TEMPLATE
	AREAS CHECKED
	AREAS CHECKED



STAGE	1	1A	2	2A	3	UNIT
CUT	0	0	46	384	0	SQ FT
FILL	0	0	0	0	0	SQ FT
UNDERCUT	0	0	0	0	0	SQ FT



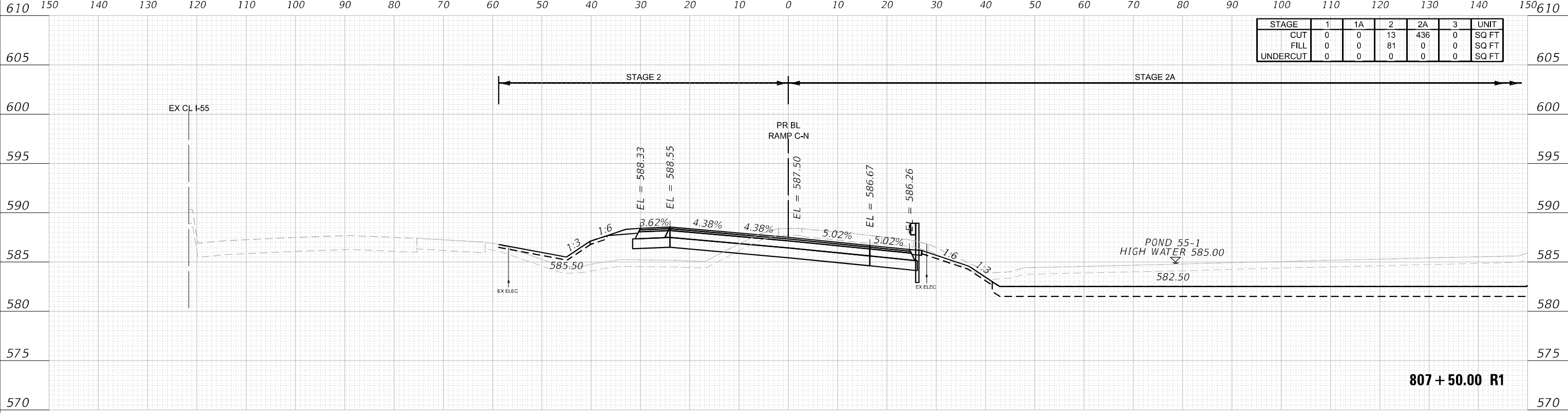
USER NAME = nReynolds	DESIGNED - TKLUEGEL	REVISED -
PLOT SCALE = 20,000 * 1/ in.	DRAWN - NREYNOLDS	REVISED -
PLOT DATE = 2/8/2022	CHECKED - POBRIEN	REVISED -
	DATE - 02/04/2022	REVISED -

**STATE OF ILLINOIS
DEPARTMENT OF TRANSPORTATION**

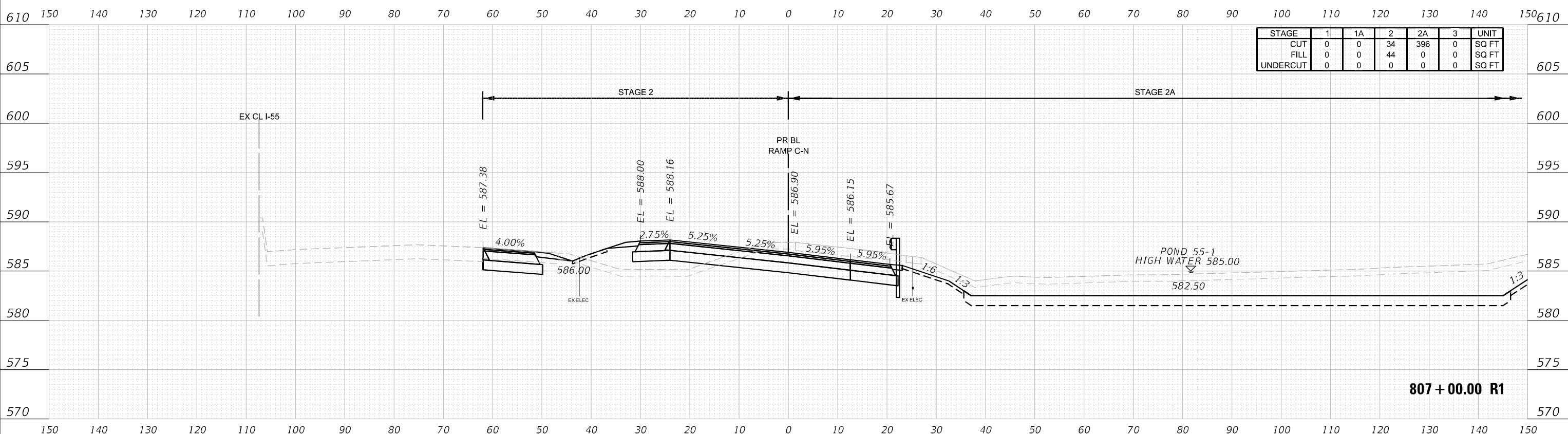
CROSS SECTIONS RAMP C		
SCALE: H 1:10:V1:5	SHEET 286 OF 404 SHEETS	STA. 806+00.00 R1 TO STA. 806+50.00 R1

F.A. RTE.	SECTION	COUNTY	TOTAL SHEETS	SHEET NO.
	2018-075-R	WILL	1510	1392
CONTRACT NO. 62H12				
ILLINOIS	FED. AID PROJECT			

DATE	
BY	
FINAL SURVEY	SURVEYED
NOTE BOOK	PLOTTED
NO.	AREAS CHECKED



DATE	
BY	
ORIGINAL SURVEY	SURVEYED
NOTE BOOK	PLOTTED
NO.	AREAS CHECKED



USER NAME	= nreynolds
DESIGNED	- TKLUEGEL
DRAWN	- NREYNOLDS
CHECKED	- POBRIEN
DATE	- 02/04/2022
REVISIONS	
REVISED	-
REVISED	-
REVISED	-
REVISED	-

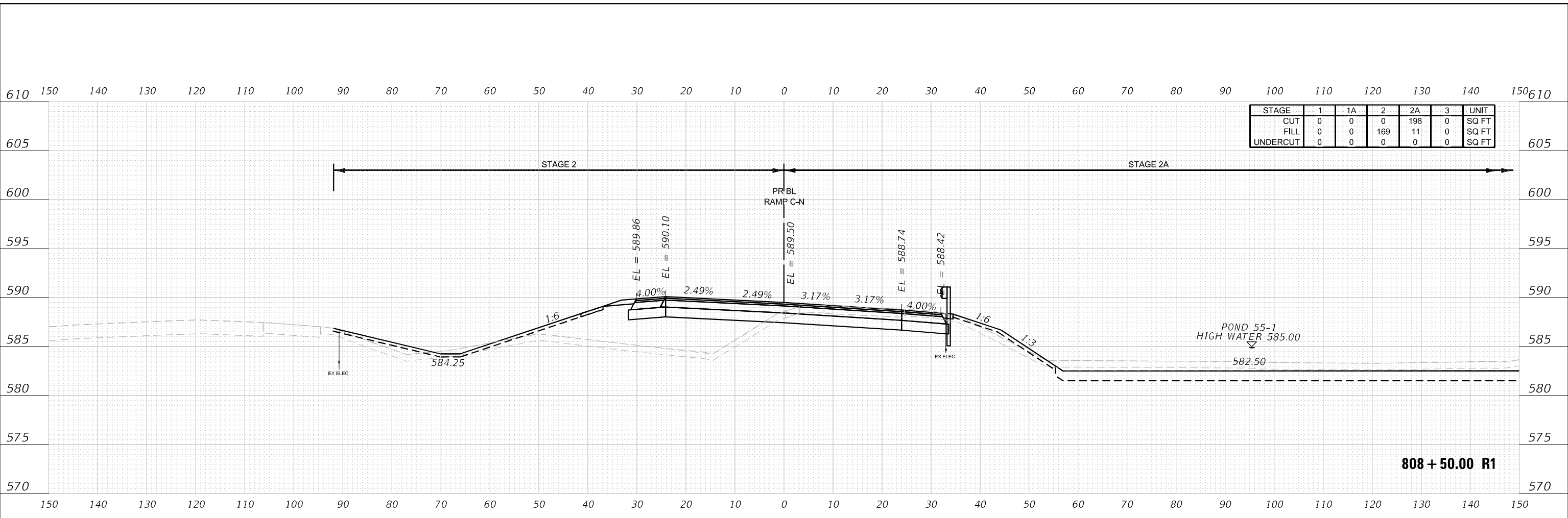
**STATE OF ILLINOIS
DEPARTMENT OF TRANSPORTATION**

**CROSS SECTIONS
RAMP C**

SCALE: H 1:10:V1:5 SHEET 287 OF 404 SHEETS STA. 807+00.00 R1 TO STA. 807+50.00 R1

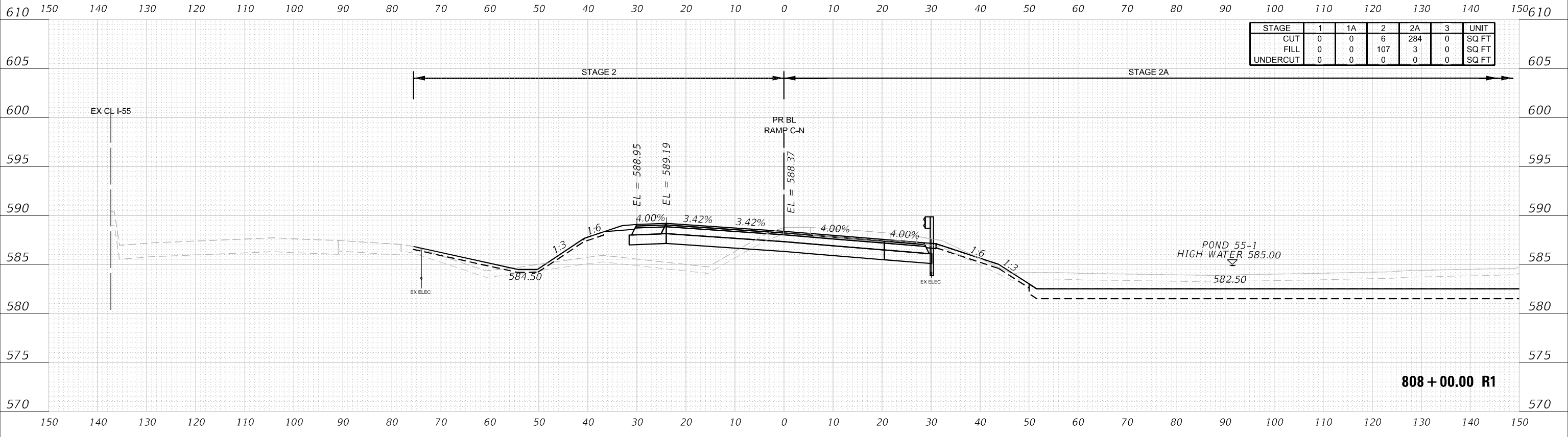
F.A. RTE.	SECTION	COUNTY	TOTAL SHEETS	SHEET NO.
*	2018-075-R	WILL	1510	1393
CONTRACT NO. 62H12				
ILLINOIS		FED. AID PROJECT		

DATE	
BY	
FINAL SURVEY	SURVEYED
NOTE BOOK	PLOTTED
NO.	TEMPLATE
	AREAS CHECKED



STAGE	1	1A	2	2A	3	UNIT
CUT	0	0	0	198	0	SQ FT
FILL	0	0	169	11	0	SQ FT
UNDERCUT	0	0	0	0	0	SQ FT

DATE	
BY	
ORIGINAL SURVEY	SURVEYED
NOTE BOOK	PLOTTED
NO.	TEMPLATE
	AREAS CHECKED



STAGE	1	1A	2	2A	3	UNIT
CUT	0	0	6	284	0	SQ FT
FILL	0	0	107	3	0	SQ FT
UNDERCUT	0	0	0	0	0	SQ FT



USER NAME = nReynolds	DESIGNED - TKLUEGEL	REVISED -
	DRAWN - NREYNOLDS	REVISED -
PLOT SCALE = 20,0000' / in.	CHECKED - POBRIEN	REVISED -
PLOT DATE = 2/8/2022	DATE - 02/04/2022	REVISED -

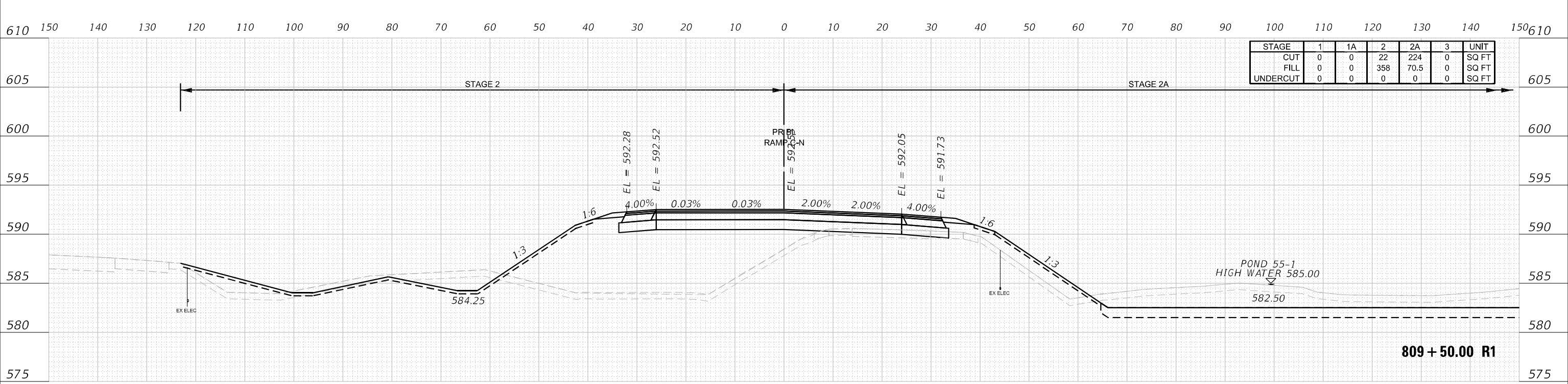
STATE OF ILLINOIS
DEPARTMENT OF TRANSPORTATION

CROSS SECTIONS
RAMP C


SCALE: H 1:10:V1:5 SHEET 288 OF 404 SHEETS STA. 808+00.00 R1 TO STA. 808+50.00 R1

F.A. RTE.	SECTION	COUNTY	TOTAL SHEETS	SHEET NO.
	2018-075-R	WILL	1510	1394
CONTRACT NO. 62H12				
FAI 55, FAP 338	ILLINOIS	FED. AID PROJECT		

DATE	
BY	
FINAL SURVEY	SURVEYED
NOTE BOOK	PLOTTED
NO.	AREAS CHECKED



DATE	
BY	
ORIGINAL SURVEY	SURVEYED
NOTE BOOK	PLOTTED
NO.	AREAS CHECKED



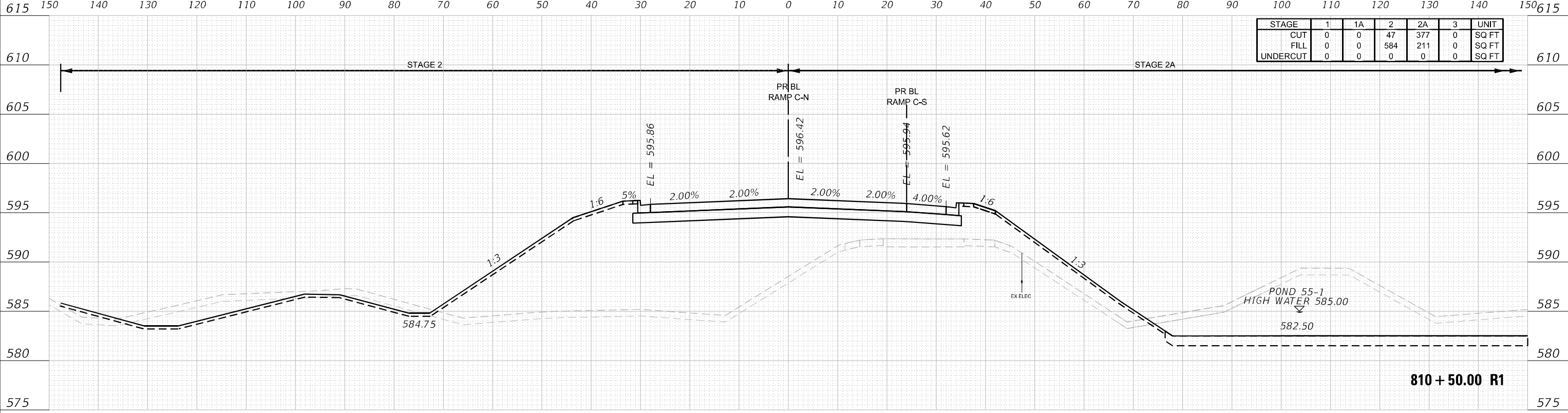
USER NAME	= nreynolds
DESIGNED	- TKLUEGEL
DRAWN	- NREYNOLDS
CHECKED	- POBRIEN
DATE	- 02/04/2022
REVISIONS	
REVISIONS	
REVISIONS	
REVISIONS	

**STATE OF ILLINOIS
DEPARTMENT OF TRANSPORTATION**

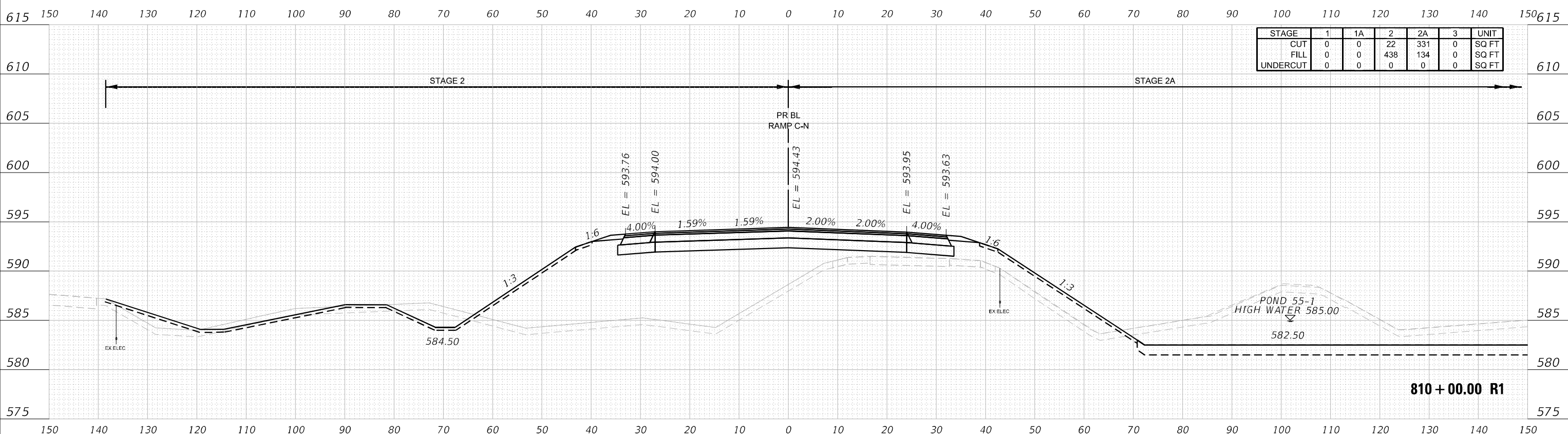
CROSS SECTIONS RAMP C			
SCALE: H 1:10:V1:5	SHEET 289	OF 404 SHEETS	STA. 809+00.00 R1 TO STA. 809+50.00 R1

F.A. RTE.	SECTION	COUNTY	TOTAL SHEETS	SHEET NO.
*	2018-075-R	WILL	1510	1395
CONTRACT NO. 62H12				
ILLINOIS FED. AID PROJECT				

DATE	
BY	
FINAL SURVEY	SURVEYED
NOTE BOOK	PLOTTED
NO.	TEMPLATE
	AREAS CHECKED



DATE	
BY	
ORIGINAL SURVEY	SURVEYED
NOTE BOOK	PLOTTED
NO.	TEMPLATE
	AREAS CHECKED



USER NAME	= nReynolds
DESIGNED	- TKLUEGEL
DRAWN	- NREYNOLDS
CHECKED	- POBRIEN
DATE	- 02/04/2022
REVISOR	-
REVISION	-
REVISOR	-
REVISION	-

**STATE OF ILLINOIS
DEPARTMENT OF TRANSPORTATION**

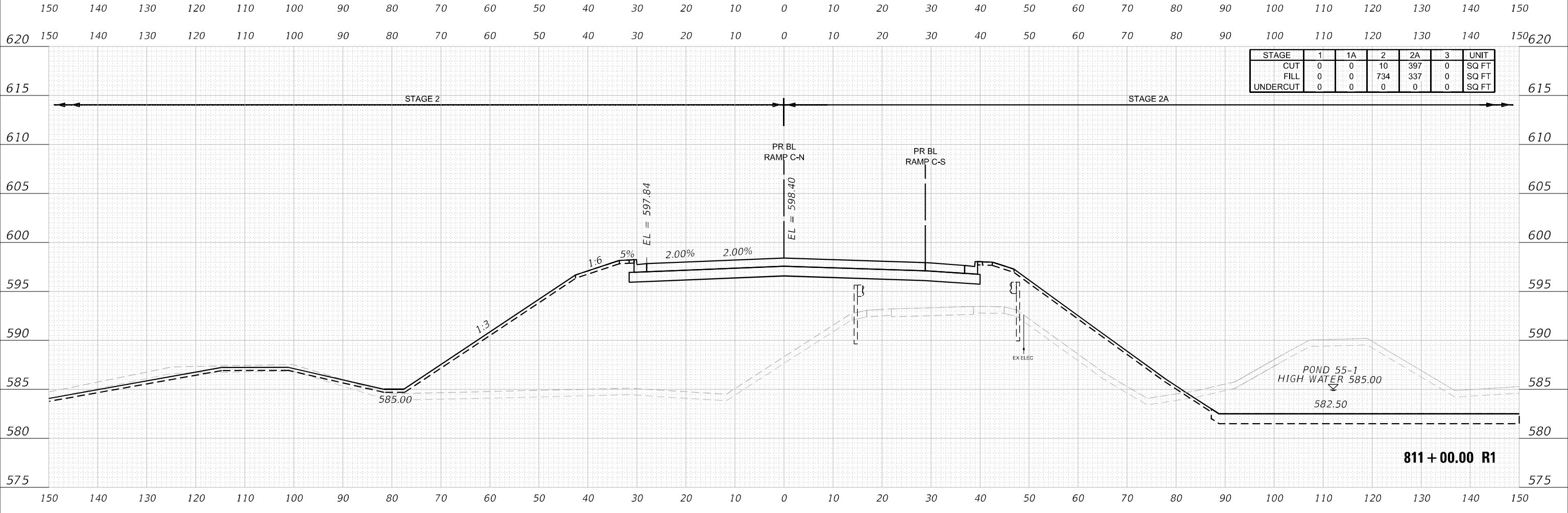
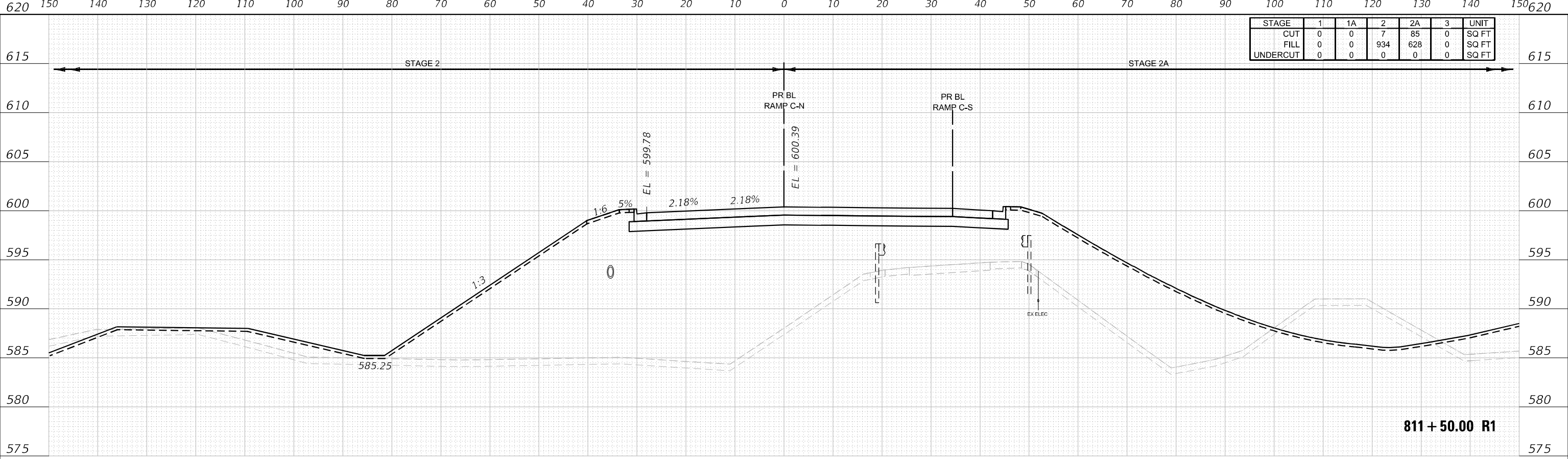
CROSS SECTIONS RAMP C		
SCALE: H 1:10:V1:5	SHEET 290 OF 404 SHEETS	STA. 810+00.00 R1 TO STA. 810+50.00 R1

F.A. RTE.	SECTION	COUNTY	TOTAL SHEETS	SHEET NO.
-	2018-075-R	WILL	1510	1396
CONTRACT NO. 62H12				
FAI 55, FAP 338		ILLINOIS FED. AID PROJECT		

DATE	
BY	
FINAL SURVEY	SURVEYED
NOTE BOOK	PLOTTED
NO.	TEMPLATE
	AREAS CHECKED

DATE	
BY	
ORIGINAL SURVEY	SURVEYED
NOTE BOOK	PLOTTED
NO.	TEMPLATE
	AREAS CHECKED

MODEL: XS_defaul...
 FILE NAME: D:\benedesch\p\ben\p\com\benesch\mcd\Documents\10740\10740\Eng_Doc\Phase_III\Roadway\Cross_Sections\Final\10740\10740-CrossSections_RampC.dwg



USER NAME	= nReynolds
DESIGNED	- TKLUEGEL
DRAWN	- NREYNOLDS
CHECKED	- POBRIEN
DATE	- 02/04/2022
REVISIONS	
REVISIONS	
REVISIONS	
REVISIONS	

STATE OF ILLINOIS
 DEPARTMENT OF TRANSPORTATION

SCALE: H 1:10:V1:5	SHEET 291	OF 404 SHEETS	STA. 811+00.00 R1 TO STA. 811+50.00 R1
--------------------	-----------	---------------	--


CROSS SECTIONS
 RAMP C

F.A. RTE.	SECTION	COUNTY	TOTAL SHEETS	SHEET NO.
	2018-075-R	WILL	1510	1397
CONTRACT NO. 62H12				
ILLINOIS FED. AID PROJECT				

FINAL SURVEY NO.	SURVEYED	DATE
NOTE BOOK	PLOTTED	
NO.	TEMPLATE	
	AREAS CHECKED	
	AREAS CHECKED	

ORIGINAL SURVEY NO.	SURVEYED	DATE
NOTE BOOK	PLOTTED	
NO.	TEMPLATE	
	AREAS CHECKED	
	AREAS CHECKED	

MODEL: X:_final\...
 FILE NAME: ...



STAGE	1	1A	2	2A	3	UNIT
CUT	0	0	25	0	0	SQ FT
FILL	0	0	1209	273	0	SQ FT
UNDERCUT	0	0	344	0	0	SQ FT

813 + 00.00 R1



USER NAME = nReynolds	DESIGNED - TKLUEGEL	REVISED -
	DRAWN - NREYNOLDS	REVISED -
PLOT SCALE = 20,0000' / in.	CHECKED - POBRIEN	REVISED -
PLOT DATE = 2/8/2022	DATE - 02/04/2022	REVISED -

**STATE OF ILLINOIS
DEPARTMENT OF TRANSPORTATION**

**CROSS SECTIONS
RAMP C**

SCALE: H 1:10:V1:5 SHEET 294 OF 404 SHEETS STA. 813+00.00 R1 TO STA. 813+00.00 R1

F.A. RTE.	SECTION	COUNTY	TOTAL SHEETS	SHEET NO.
*	2018-075-R	WILL	1510	1400
CONTRACT NO. 62H12				
ILLINOIS	FED. AID PROJECT			