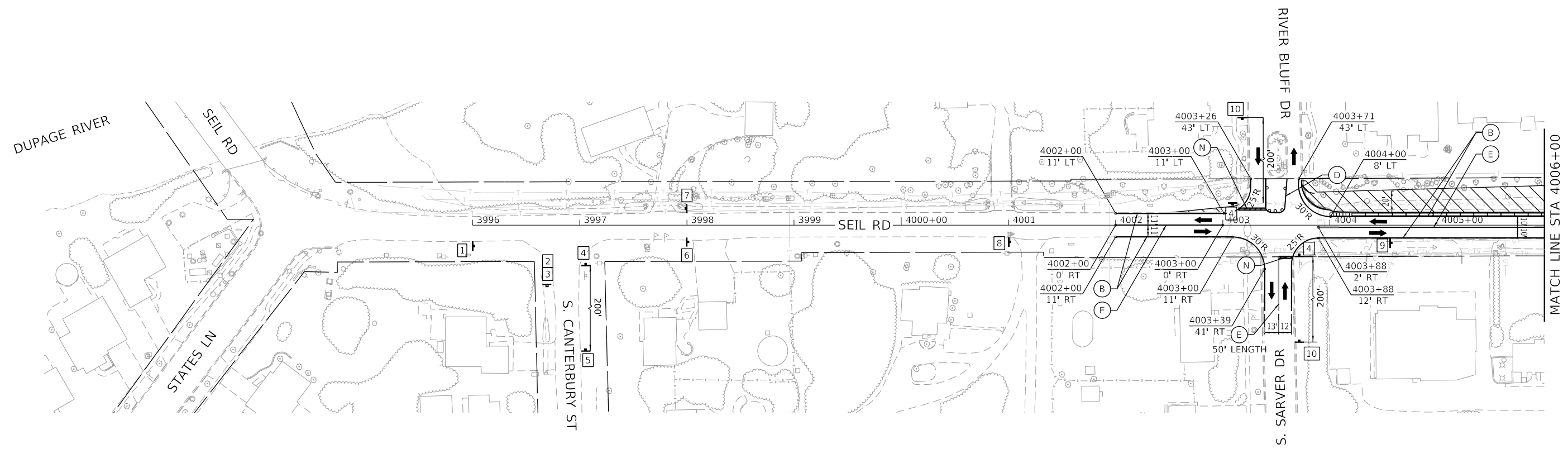
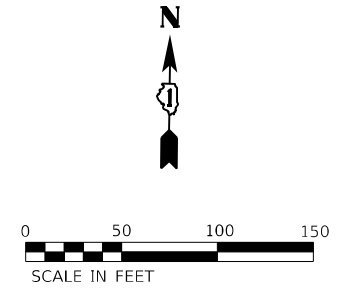


**SIGNING LEGEND**

- 1
- 2
- 3
- 4
- 5
- 6
- 7
- 8
- 9
- 10

TO BE PLACED OPPOSITE OF THE OPPOSING TRAFFIC'S WZSL SIGN ASSEMBLY.

ONLY WHEN WORKERS PRESENT



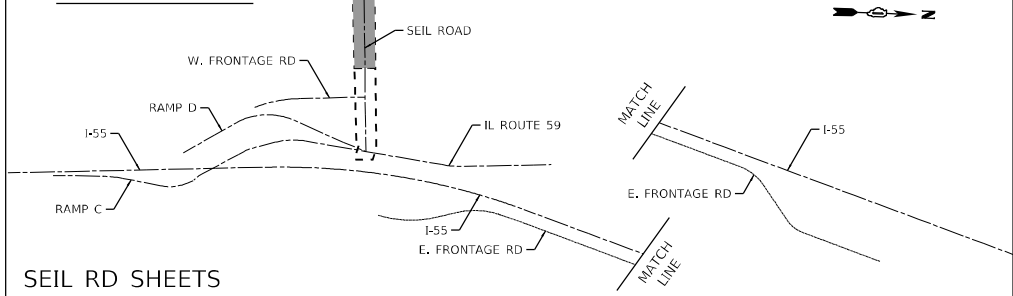
**MAINTENANCE OF TRAFFIC LEGEND**

- PR PAVEMENT CONSTRUCTED DURING THIS STAGE
- TEMP PAVEMENT CONSTRUCTED DURING THIS STAGE
- TEMP PAVEMENT PREVIOUSLY CONSTRUCTED
- DRUM OR TYPE II BARRICADE (SEE GENERAL NOTE 10)
- DIRECTION OF TRAFFIC
- TYPE III BARRICADE WITH STEADY BURNING LIGHTS
- TEMP CONCRETE BARRIER
- IMPACT ATTENUATORS, TEMPORARY (FULL REDIRECTIVE, NARROW)
- VERTICAL PANEL WITH STEADY BURNING LIGHTS (SEE GENERAL NOTE 10)
- SIGN ON PORTABLE OR PERMANENT SUPPORT
- EX SIGN ON PERMANENT SUPPORT

**TEMPORARY PAVEMENT MARKING LEGEND**

- (A) TMP PVT MK L&S TAPE
- (B) TMP PVT MK L4 TAPE; SOLID WHITE
- (C) TMP PVT MK L4 TAPE; WHITE SKIP-DASH (10' DASH, 30' SKIP)
- (D) TMP PVT MK L4 TAPE; SOLID YELLOW
- (E) TMP PVT MK L4 TAPE; DOUBLE YELLOW
- (F) TMP PVT MK L4 TAPE; WHITE DOTTED (2' DASH, 6' SKIP)
- (G) TMP PVT MK L5 TAPE; WHITE SKIP-DASH (10' DASH, 30' SKIP)
- (H) TMP PVT MK L6 TAPE; SOLID WHITE
- (I) TMP PVT MK L6 TAPE; WHITE DOTTED (2' DASH, 6' SKIP)
- (J) TMP PVT MK L8 TAPE; SOLID WHITE
- (K) TMP PVT MK L8 TAPE; WHITE DOTTED (3' DASH, 9' SKIP)
- (L) TMP PVT MK L12 TAPE; SOLID WHITE (30' C-C @ 45°)
- (M) TMP PVT MK L12 TAPE; SOLID YELLOW (45° DIAGONALS)
- (N) TMP PVT MK L24 TAPE; SOLID WHITE
- (O) TMP PVT MK L6 TAPE; WHITE (3' DASH, 9' SKIP)

**MOT KEY MAP**



USER NAME = rocampo	DESIGNED - CJANKOVICH	REVISED -
PLOT SCALE = 100,0000' / in.	DRAWN - TSHINEZORIG	REVISED -
PLOT DATE = 3/9/2022	CHECKED - ROCAMPO	REVISED -
	DATE - 03/16/2022	REVISED -

**STATE OF ILLINOIS  
DEPARTMENT OF TRANSPORTATION**

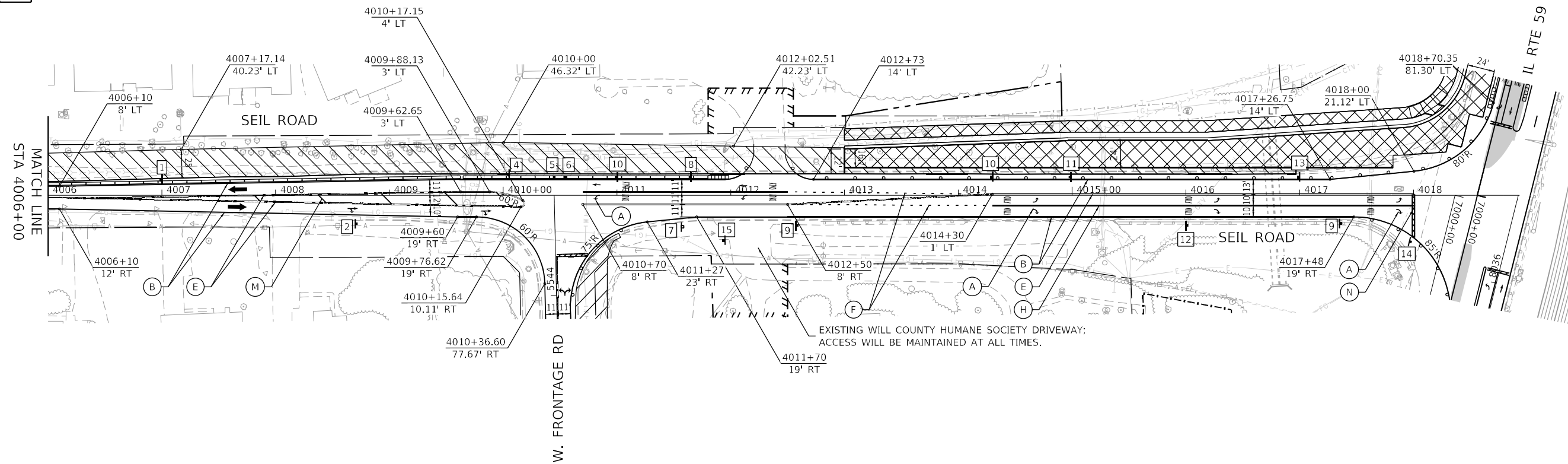
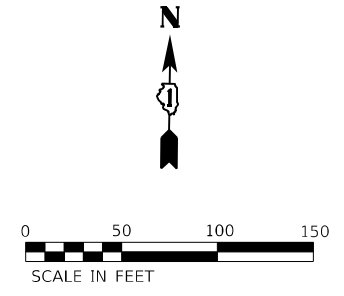
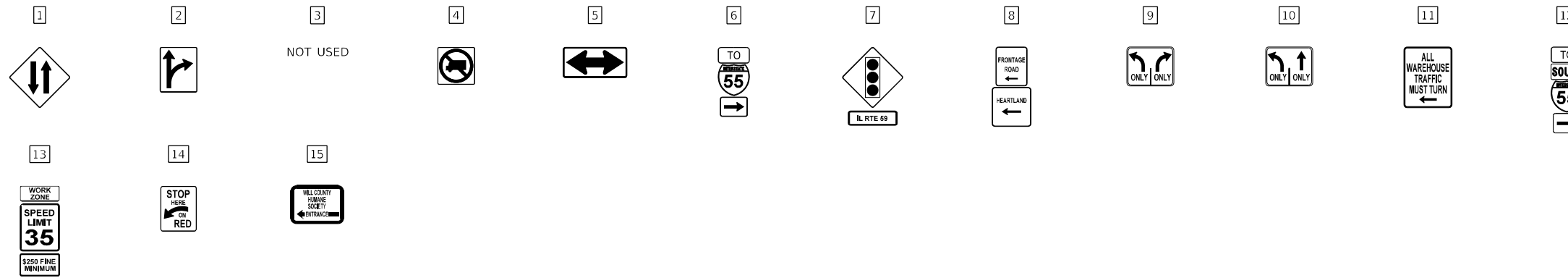
**MAINTENANCE OF TRAFFIC  
SEIL RD - STAGE 1**

SCALE: 1"=50' SHEET OF SHEETS STA. TO STA.

F.A./P RTE.	SECTION	COUNTY	TOTAL SHEETS	SHEET NO.
=	2018-075-R	WILL	1510	201
CONTRACT NO. 62H15				
FAI 55, FAP 338 ILLINOIS FED. AID PROJECT				

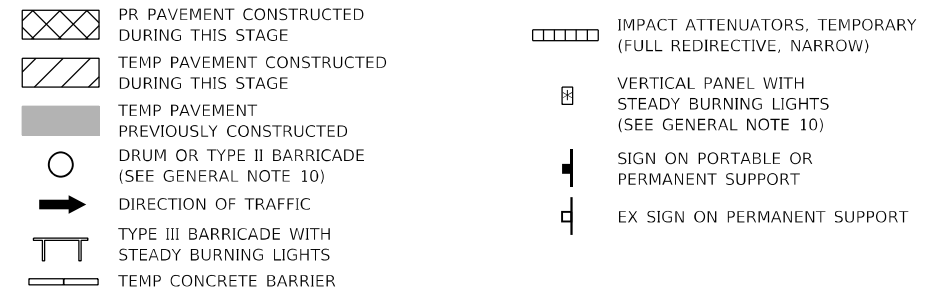
MODEL: Default  
 FILE NAME: p:\subarea\pvt\seil\mot-stage1\Siel-001.dgn  
 D:\62H15-shi-mot-stage1\Siel-001.dgn  
 55146  
 2012/11/30

**SIGNING LEGEND**



EXISTING WILL COUNTY HUMANE SOCIETY DRIVEWAY; ACCESS WILL BE MAINTAINED AT ALL TIMES.

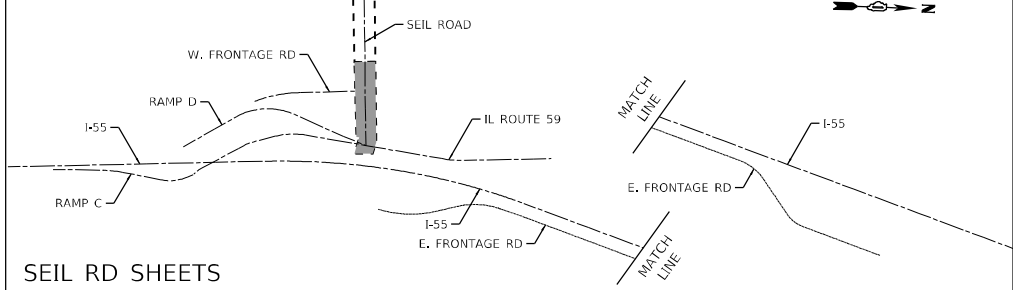
**MAINTENANCE OF TRAFFIC LEGEND**



**TEMPORARY PAVEMENT MARKING LEGEND**

- (A) TMP PVT MK L&S TAPE
- (B) TMP PVT MK L4 TAPE; SOLID WHITE
- (C) TMP PVT MK L4 TAPE; WHITE SKIP-DASH (10' DASH, 30' SKIP)
- (D) TMP PVT MK L4 TAPE; SOLID YELLOW
- (E) TMP PVT MK L4 TAPE; DOUBLE YELLOW
- (F) TMP PVT MK L4 TAPE; WHITE DOTTED (2' DASH, 6' SKIP)
- (G) TMP PVT MK L5 TAPE; WHITE SKIP-DASH (10' DASH, 30' SKIP)
- (H) TMP PVT MK L6 TAPE; SOLID WHITE
- (I) TMP PVT MK L6 TAPE; WHITE DOTTED (2' DASH, 6' SKIP)
- (J) TMP PVT MK L8 TAPE; SOLID WHITE
- (K) TMP PVT MK L8 TAPE; WHITE DOTTED (3' DASH, 9' SKIP)
- (L) TMP PVT MK L12 TAPE; SOLID WHITE (30' C-C @ 45°)
- (M) TMP PVT MK L12 TAPE; SOLID YELLOW (45° DIAGONALS)
- (N) TMP PVT MK L24 TAPE; SOLID WHITE
- (O) TMP PVT MK L6 TAPE; WHITE (3' DASH, 9' SKIP)

**MOT KEY MAP**



USER NAME = rocampo	DESIGNED - CJANKOVICH	REVISED -
PLOT SCALE = 100,0000' / in.	DRAWN - TSHINEZORIG	REVISED -
PLOT DATE = 3/9/2022	CHECKED - ROCAMPO	REVISED -
	DATE - 03/16/2022	REVISED -

**STATE OF ILLINOIS  
DEPARTMENT OF TRANSPORTATION**

**MAINTENANCE OF TRAFFIC  
SEIL RD - STAGE 1**

SCALE: 1"=50' SHEET OF SHEETS STA. TO STA.

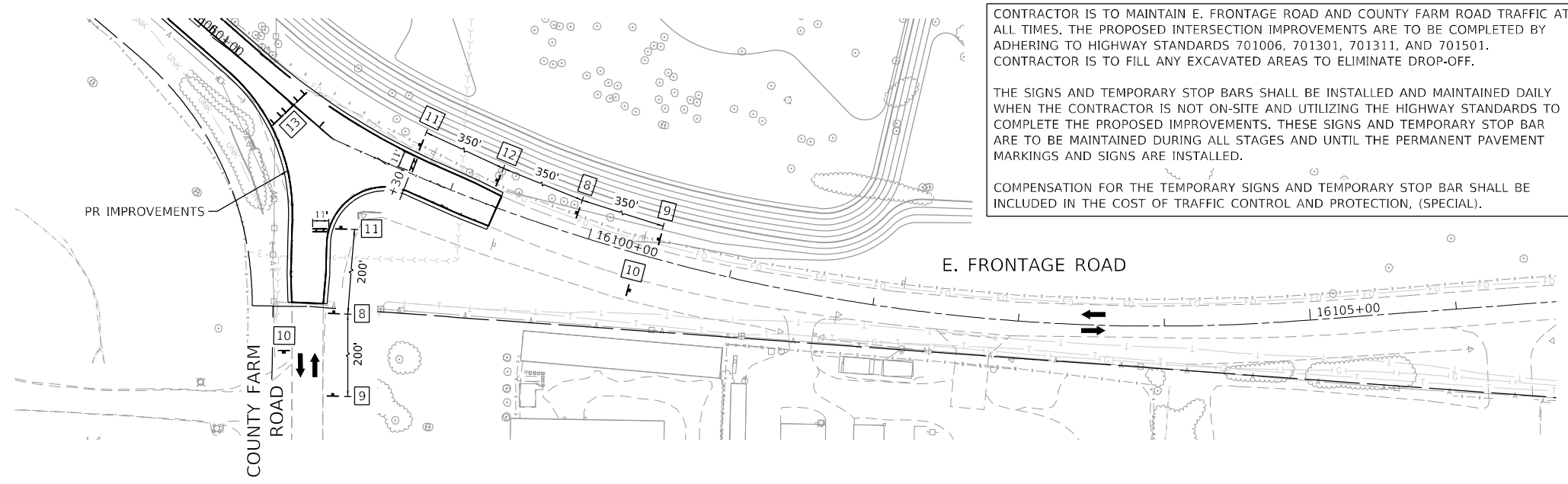
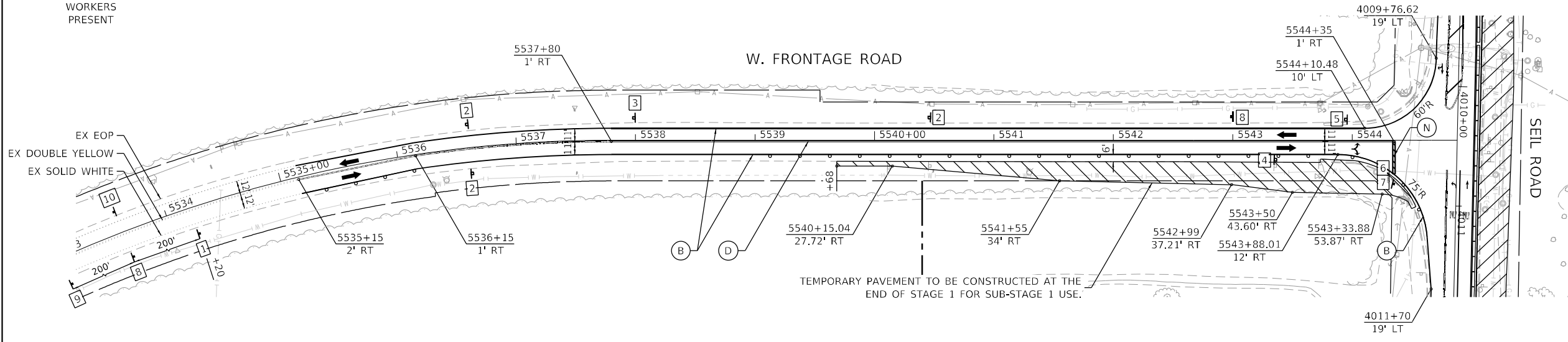
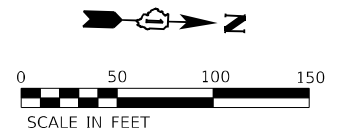
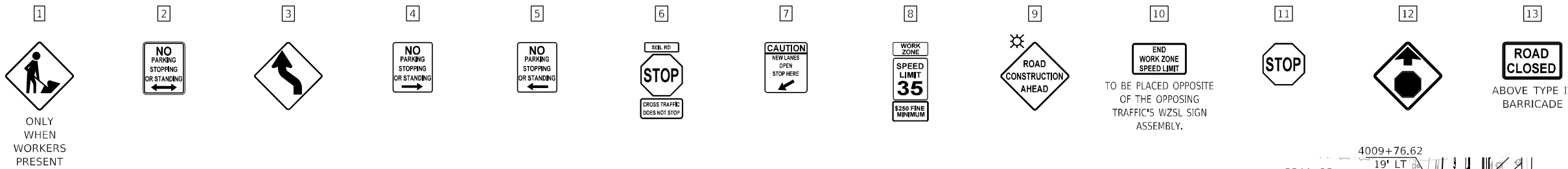
F.A./P.RTE.	SECTION	COUNTY	TOTAL SHEETS	SHEET NO.
	2018-075-R	WILL	1510	202
CONTRACT NO. 62H15				
FAI 55, FAP 338 ILLINOIS FED. AID PROJECT				

MODEL: Default FILE NAME: p:\bentley\pwworking\cambench\pwworking\11\Documents\11\0705\10740\_001\Eng\_Docs\_Phase\_1\MOT\_Signs\Sheet15-Pr-mot-stage1-Siel-002.dgn

D:\62H15-sh1-mot-stage1-Siel-002.dgn  
55146  
2012/11/30



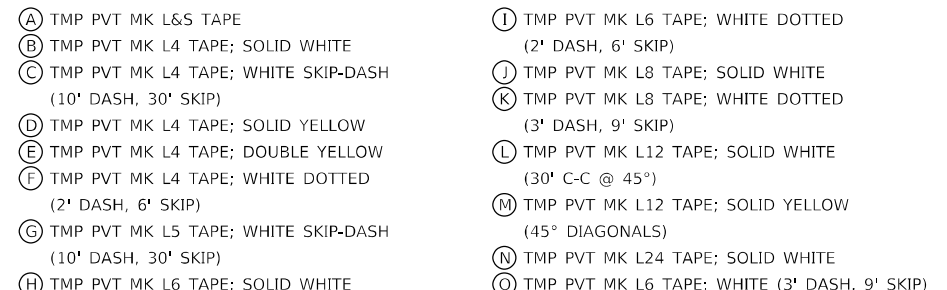
**SIGNING LEGEND**



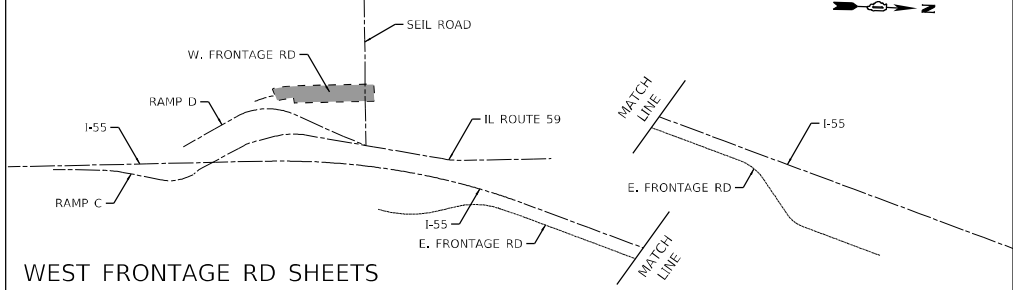
**MAINTENANCE OF TRAFFIC LEGEND**



**TEMPORARY PAVEMENT MARKING LEGEND**



**MOT KEY MAP**



USER NAME = rocampo	DESIGNED - CJANKOVICH	REVISED -
	DRAWN - TSHINEZORIG	REVISED -
PLOT SCALE = 100,000' / in.	CHECKED - ROCAMPO	REVISED -
PLOT DATE = 3/9/2022	DATE - 03/16/2022	REVISED -

**STATE OF ILLINOIS  
DEPARTMENT OF TRANSPORTATION**

**MAINTENANCE OF TRAFFIC  
WEST AND EAST FRONTAGE ROAD - STAGE 1**

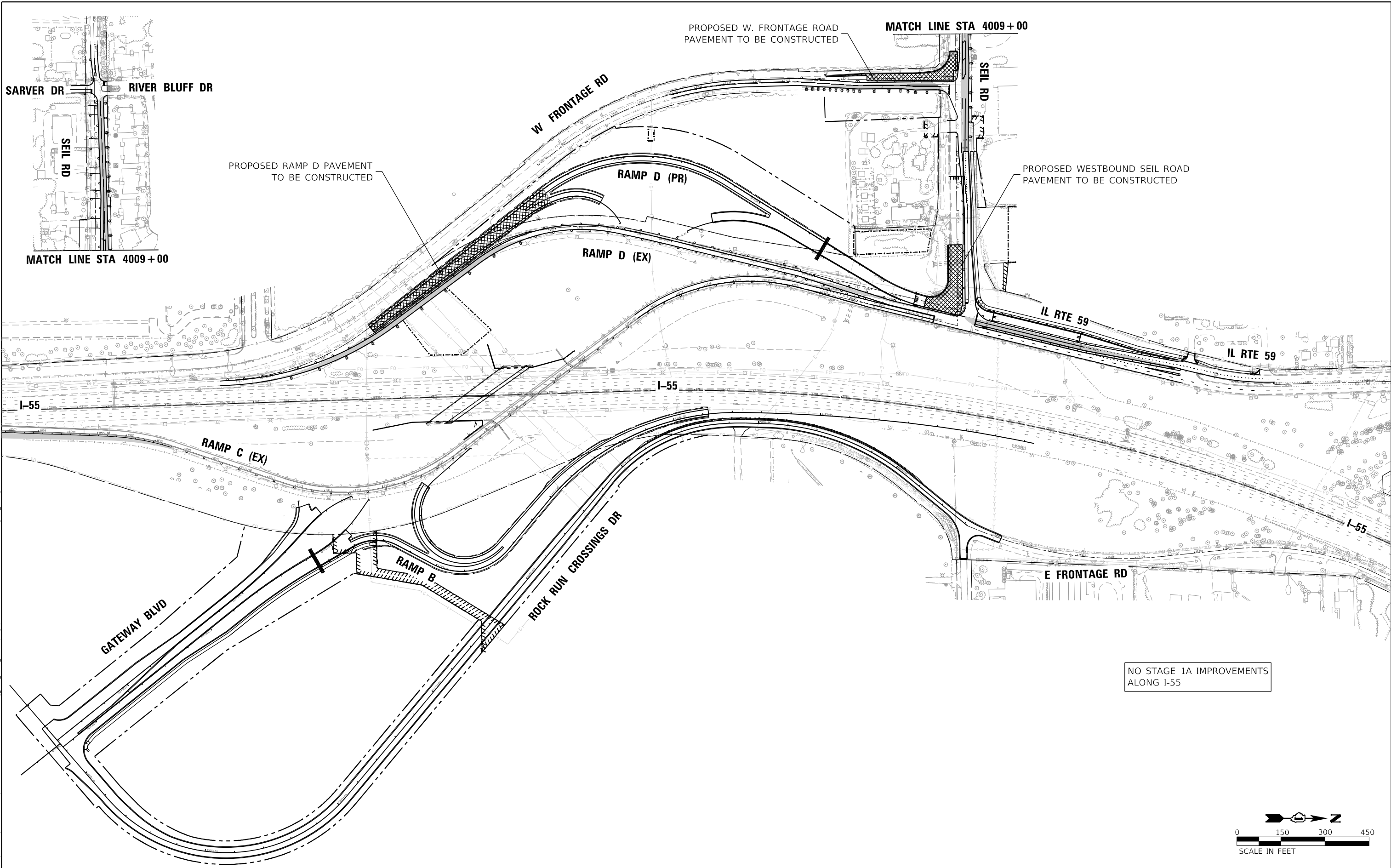
F.A./P RTE.	SECTION	COUNTY	TOTAL SHEETS	SHEET NO.
	2018-075-R	WILL	1510	203
CONTRACT NO. 62H15				

SCALE: 1"=50' SHEET OF SHEETS STA. TO STA.

F.AI 55, FAP 338 ILLINOIS FED. AID PROJECT

MODEL: Default FILE NAME: p:\bentley\workspace\p01\Documents\107005\107040\_001\Eng\_Docs\_Phase\_1\MOT\_Signing\Sheet\15-ph-mot-stage1-Siel-003.dgn

D:\62H15-sh1-mot-stage1-Siel-003.dgn  
55146  
2012/11/30



MODEL: Default  
 FILE: \\naufc-pub\ubenech-pub\benfry.com\benfry.com\benfry.com\benfry.com\Documents\107005\10740\_001\Eng\_Docs\_Phase 1\MOT\_Schematic\107005\10740\_001\Eng\_Docs\_Phase 1\MOT\_Schematic\stage1A\_001.dgn  
 SINGH - ASSOCIATES, INC.  
 CONSULTING ENGINEERS  
 D:\62H15-shi-mot-schematic-stage1A\_001.dgn  
 55146  
 2012/11/30



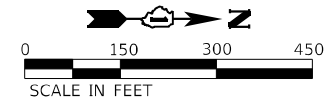
USER NAME = rocampo	DESIGNED - CJANKOVICH	REVISED -
PLOT SCALE = 300,0000' / in.	DRAWN - TSHINEZORIG	REVISED -
PLOT DATE = 3/9/2022	CHECKED - ROCAMPO	REVISED -
	DATE - 03/16/2022	REVISED -

**STATE OF ILLINOIS  
DEPARTMENT OF TRANSPORTATION**

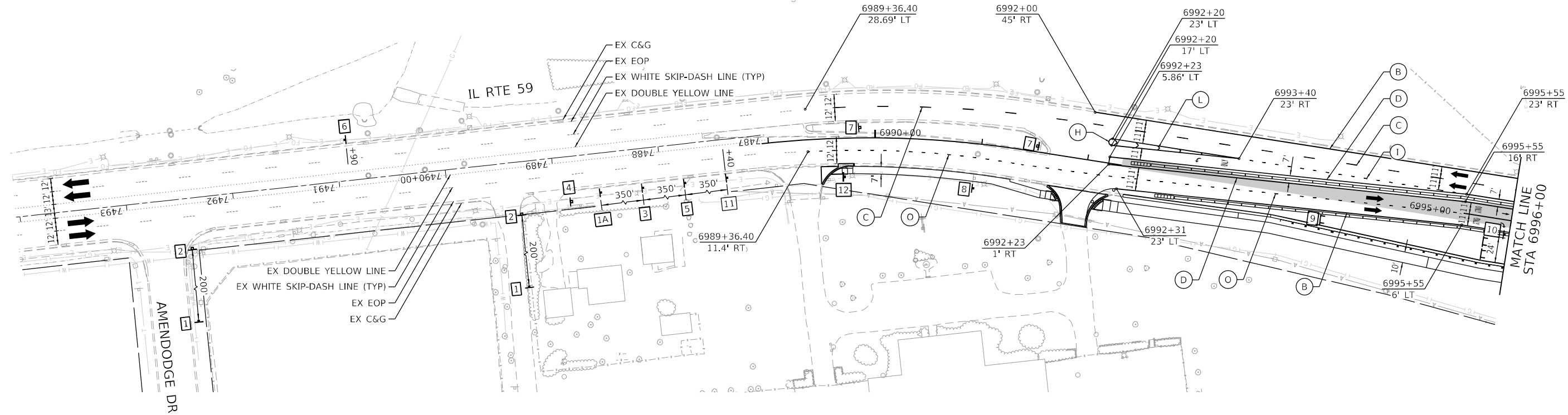
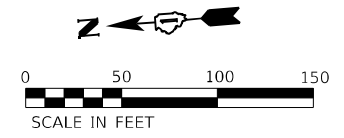
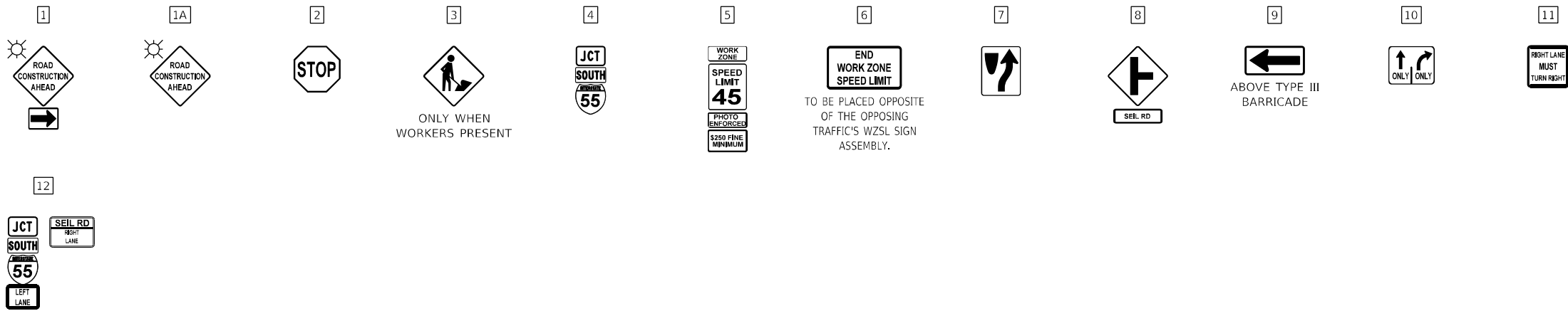
**MOT SCHEMATIC PLAN  
STAGE 1A**

SCALE: 1"=150'    SHEET    OF    SHEETS    STA.    TO    STA.

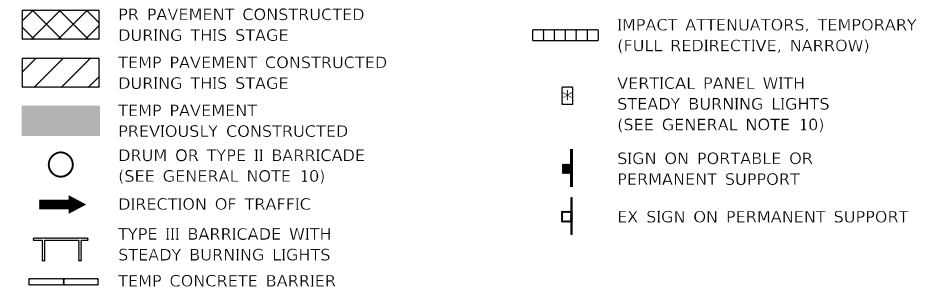
F.A./P RTE.	SECTION	COUNTY	TOTAL SHEETS	SHEET NO.
	2018-075-R	WILL	1510	204
CONTRACT NO. 62H15				
F.AI 55, FAP 338    ILLINOIS    FED. AID PROJECT				



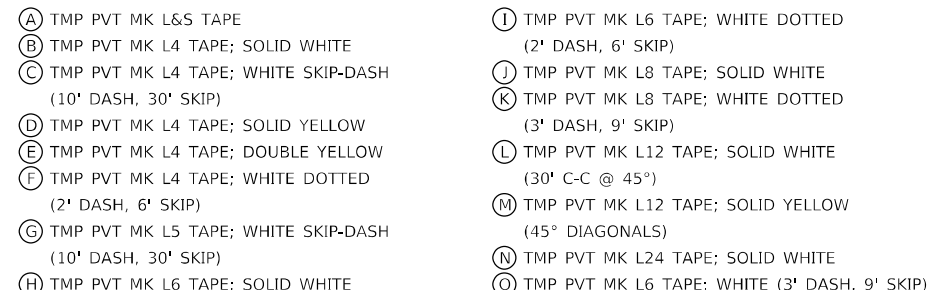
**SIGNING LEGEND**



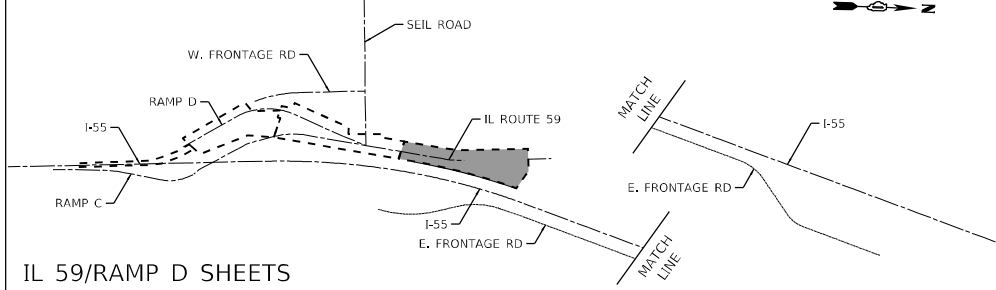
**MAINTENANCE OF TRAFFIC LEGEND**



**TEMPORARY PAVEMENT MARKING LEGEND**



**MOT KEY MAP**



USER NAME = rocampo	DESIGNED - CJANKOVICH	REVISED -
PLOT SCALE = 100,0000' / in.	DRAWN - TSHINEZORIG	REVISED -
PLOT DATE = 3/17/2022	CHECKED - ROCAMPO	REVISED -
	DATE - 03/17/2022	REVISED -

**STATE OF ILLINOIS  
DEPARTMENT OF TRANSPORTATION**

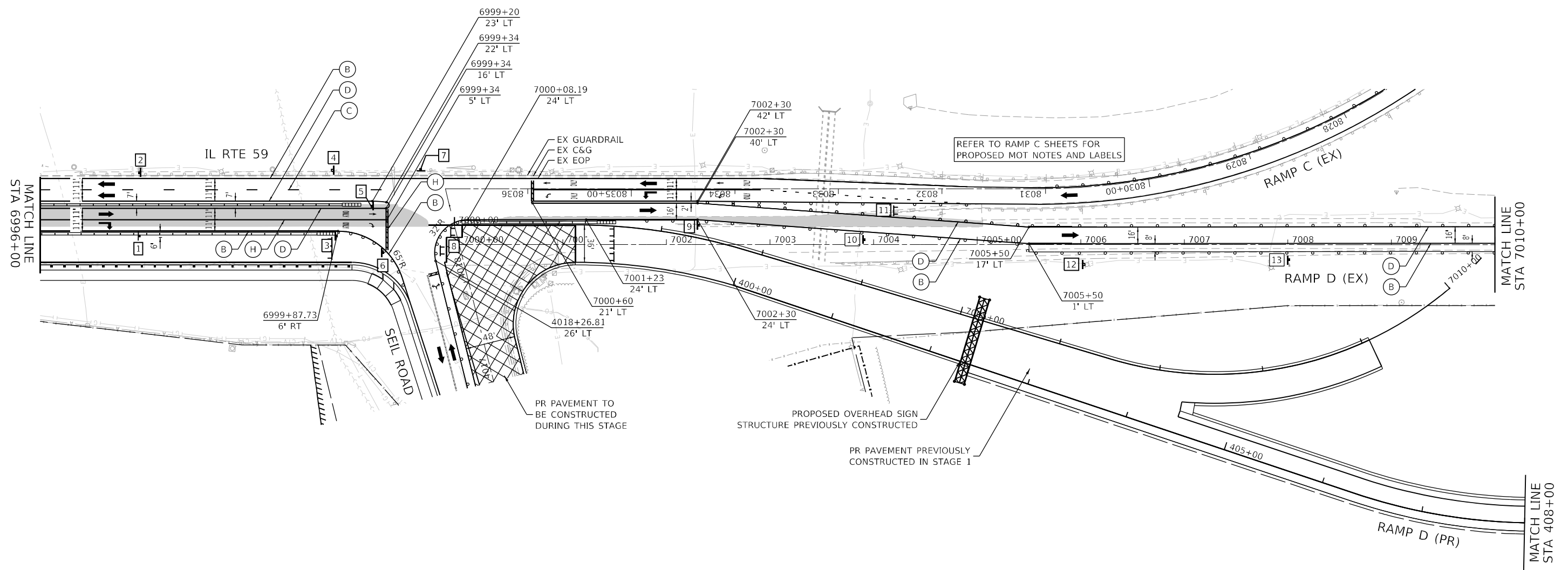
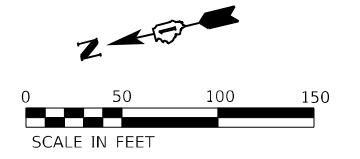
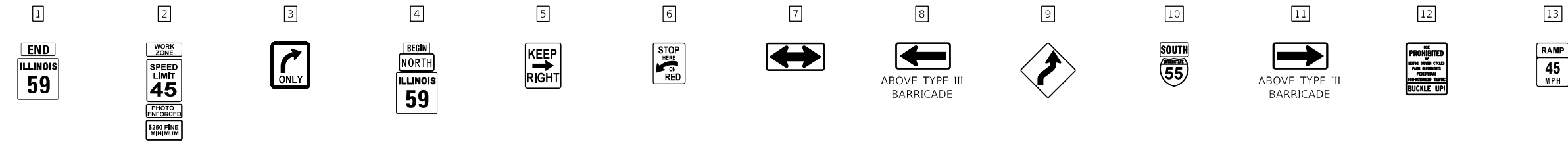
**MAINTENANCE OF TRAFFIC  
IL RTE 59 /RAMP D - STAGE 1A**

SCALE: 1"=50' SHEET OF SHEETS STA. TO STA.

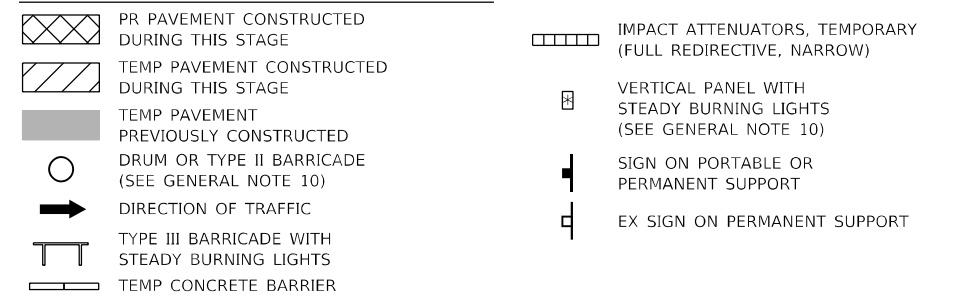
F.A./P. RTE.	SECTION	COUNTY	TOTAL SHEETS	SHEET NO.
	2018-075-R	WILL	1510	205
CONTRACT NO. 62H15				
FAI 55, FAP 338 ILLINOIS FED. AID PROJECT				

MODEL: Default FILE NAME: p:\bentley\workspace\p62h15\mot-stage1a\IL59-RampD-001.dgn  
 D:\62H15-shi-mot-stage1A-IL59-RampD-001.dgn 55146 2012/11/30

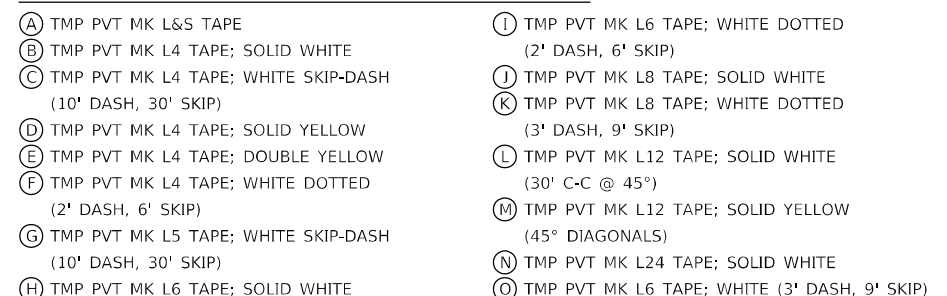
**SIGNING LEGEND**



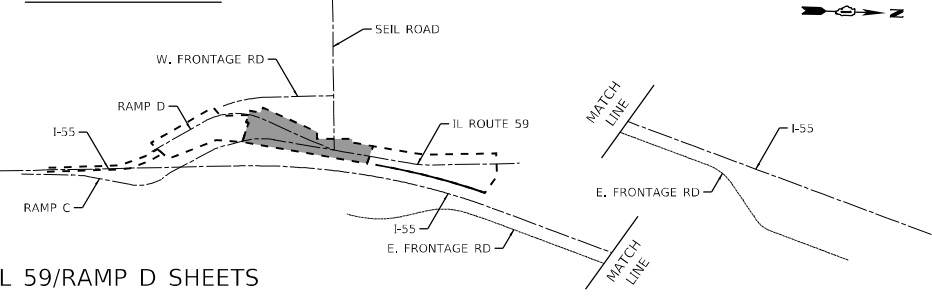
**MAINTENANCE OF TRAFFIC LEGEND**



**TEMPORARY PAVEMENT MARKING LEGEND**



**MOT KEY MAP**



USER NAME = rocampo	DESIGNED - CJANKOVICH	REVISED -
PLOT SCALE = 100,000' / in.	DRAWN - TSHINEZORIG	REVISED -
PLOT DATE = 3/9/2022	CHECKED - ROCAMPO	REVISED -
	DATE - 03/16/2022	REVISED -

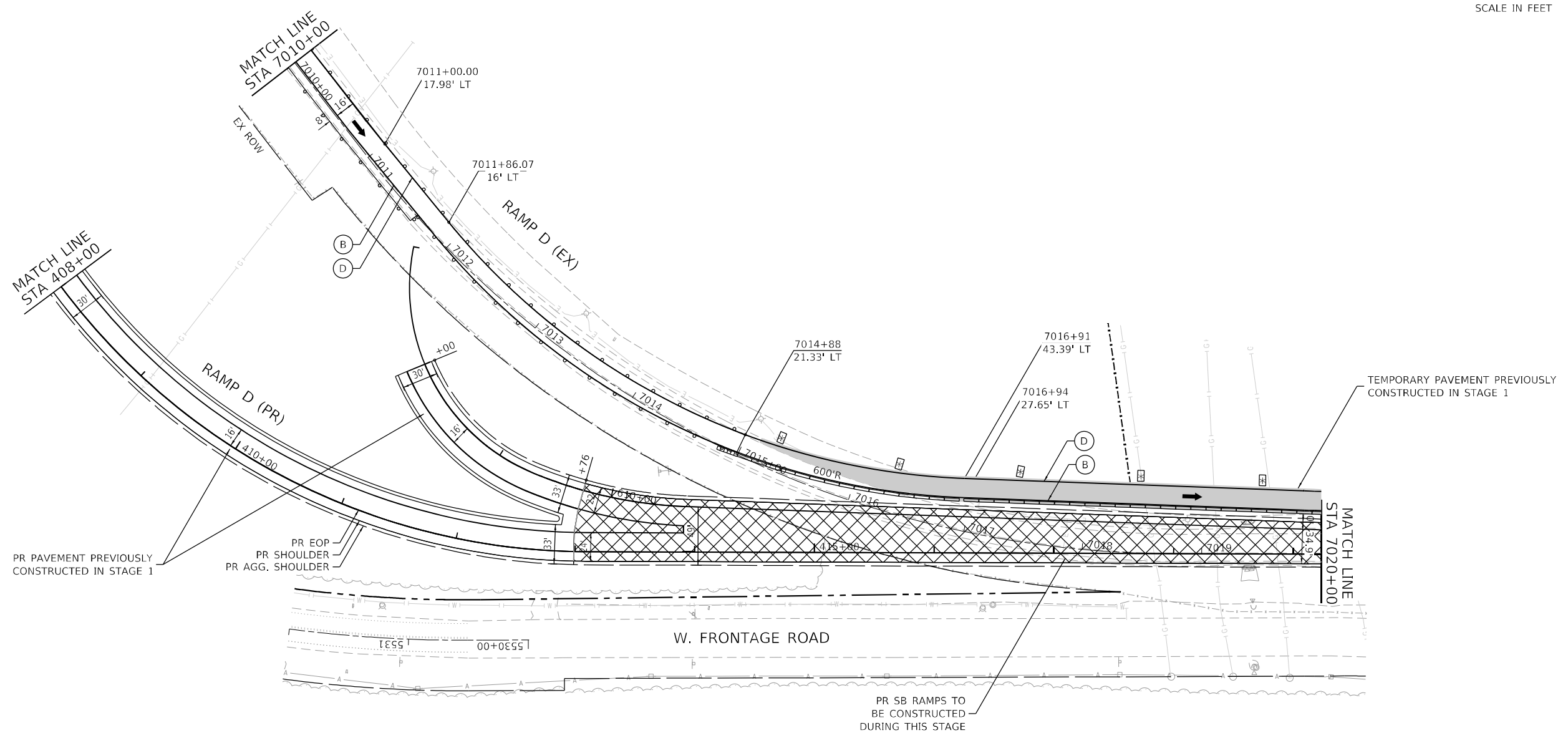
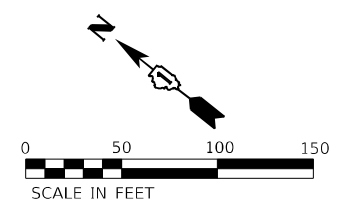
**STATE OF ILLINOIS  
DEPARTMENT OF TRANSPORTATION**

**MAINTENANCE OF TRAFFIC  
IL RTE 59 /RAMP D - STAGE 1A**

F.A./P. RTE.	SECTION	COUNTY	TOTAL SHEETS	SHEET NO.
=	2018-075-R	WILL	1510	206
CONTRACT NO. 62H15				

D:\62H15-shi-mot-stage1A-IL59-RampD-002.dgn  
55146  
2012/11/30

MODEL: Default  
FILE NAME: p:\bentley\project\62h15-shi-mot-stage1A-IL59-RampD-002.dgn  
MODEL: Default  
FILE NAME: p:\bentley\project\62h15-shi-mot-stage1A-IL59-RampD-002.dgn



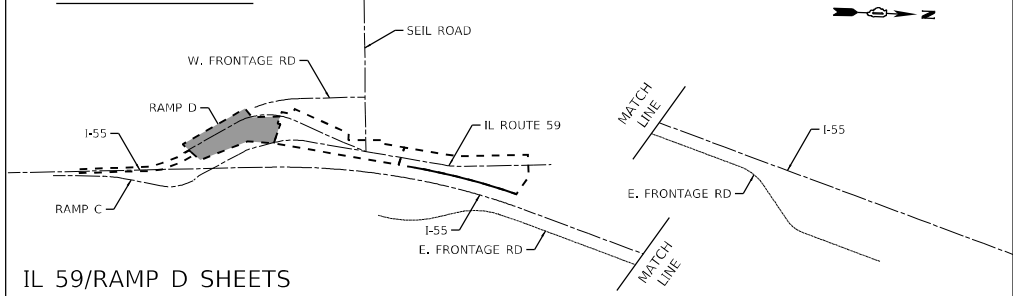
**MAINTENANCE OF TRAFFIC LEGEND**

- PR PAVEMENT CONSTRUCTED DURING THIS STAGE
- TEMP PAVEMENT CONSTRUCTED DURING THIS STAGE
- TEMP PAVEMENT PREVIOUSLY CONSTRUCTED
- DRUM OR TYPE II BARRICADE (SEE GENERAL NOTE 10)
- DIRECTION OF TRAFFIC
- TYPE III BARRICADE WITH STEADY BURNING LIGHTS
- TEMP CONCRETE BARRIER
- IMPACT ATTENUATORS, TEMPORARY (FULL REDIRECTIVE, NARROW)
- VERTICAL PANEL WITH STEADY BURNING LIGHTS (SEE GENERAL NOTE 10)
- SIGN ON PORTABLE OR PERMANENT SUPPORT
- EX SIGN ON PERMANENT SUPPORT

**TEMPORARY PAVEMENT MARKING LEGEND**

- (A) TMP PVT MK L&S TAPE
- (B) TMP PVT MK L4 TAPE; SOLID WHITE
- (C) TMP PVT MK L4 TAPE; WHITE SKIP-DASH (10' DASH, 30' SKIP)
- (D) TMP PVT MK L4 TAPE; SOLID YELLOW
- (E) TMP PVT MK L4 TAPE; DOUBLE YELLOW
- (F) TMP PVT MK L4 TAPE; WHITE DOTTED (2' DASH, 6' SKIP)
- (G) TMP PVT MK L5 TAPE; WHITE SKIP-DASH (10' DASH, 30' SKIP)
- (H) TMP PVT MK L6 TAPE; SOLID WHITE
- (I) TMP PVT MK L6 TAPE; WHITE DOTTED (2' DASH, 6' SKIP)
- (J) TMP PVT MK L8 TAPE; SOLID WHITE
- (K) TMP PVT MK L8 TAPE; WHITE DOTTED (3' DASH, 9' SKIP)
- (L) TMP PVT MK L12 TAPE; SOLID WHITE (30' C-C @ 45°)
- (M) TMP PVT MK L12 TAPE; SOLID YELLOW (45° DIAGONALS)
- (N) TMP PVT MK L24 TAPE; SOLID WHITE
- (O) TMP PVT MK L6 TAPE; WHITE (3' DASH, 9' SKIP)

**MOT KEY MAP**



USER NAME = rocampo	DESIGNED - CJANKOVICH	REVISED -
	DRAWN - TSHINEZORIG	REVISED -
PLOT SCALE = 100,0000' / in.	CHECKED - ROCAMPO	REVISED -
PLOT DATE = 3/9/2022	DATE - 03/16/2022	REVISED -

**STATE OF ILLINOIS  
DEPARTMENT OF TRANSPORTATION**

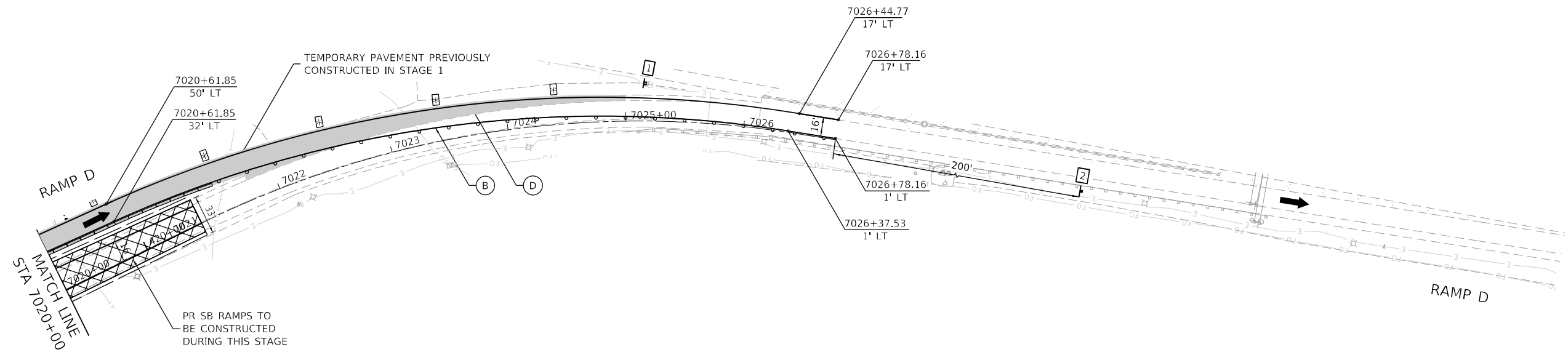
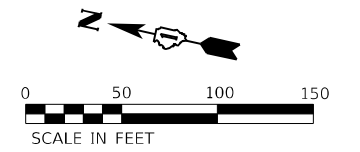
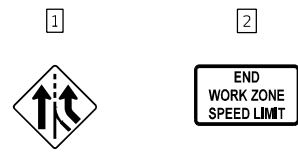
**MAINTENANCE OF TRAFFIC  
IL RTE 59 /RAMP D - STAGE 1A**

SCALE: 1"=50' SHEET OF SHEETS STA. TO STA.

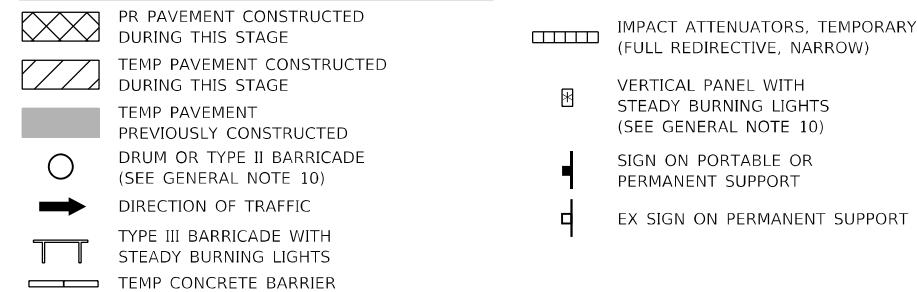
F.A./P RTE.	SECTION	COUNTY	TOTAL SHEETS	SHEET NO.
	2018-075-R	WILL	1510	207
CONTRACT NO. 62H15				
FAI 55, FAP 338 ILLINOIS FED. AID PROJECT				

MODEL: Default  
 FILE NAME: p:\ibenech-pw-banby-combined-stage1\Documents\107005\107040\_00\Eng\_Docs\_Phase\_1\MOT\_Signs\Sheet\162H15-fh-mot-stage1A-IL59-RampD-003.dgn  
 D:\62H15-shi-mot-stage1A-IL59-RampD-003.dgn  
 55146  
 2012/11/30

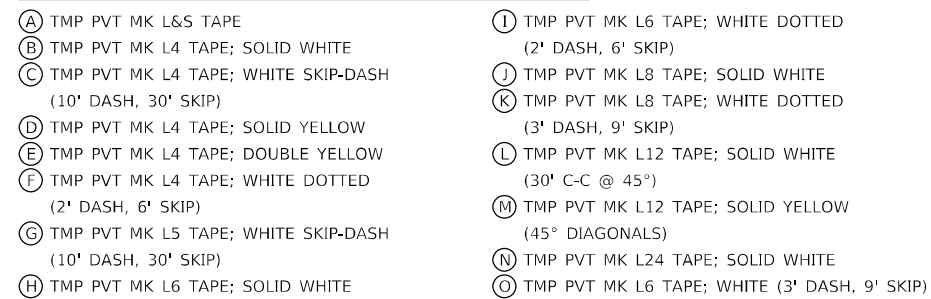
**SIGNING LEGEND**



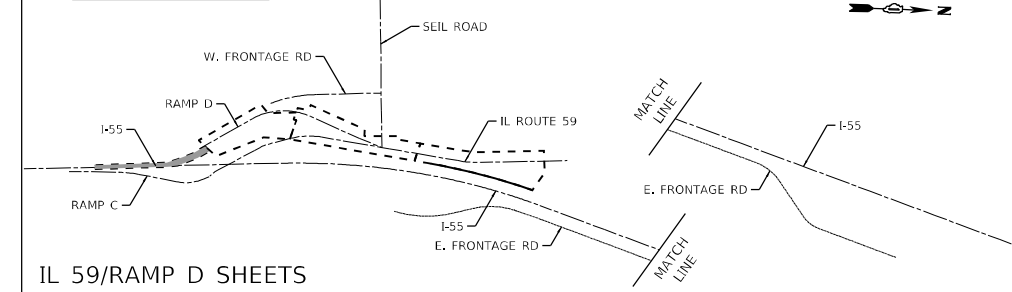
**MAINTENANCE OF TRAFFIC LEGEND**



**TEMPORARY PAVEMENT MARKING LEGEND**



**MOT KEY MAP**



IL 59/RAMP D SHEETS

MODEL: D:\default...  
 FILE NAME: ...  
 D:\62H15-shi-mot-stage1A-IL59-RampD-004.dgn

	USER NAME = rocampo	DESIGNED - CJANKOVICH	REVISED -
	PLOT SCALE = 100,0000' / in.	DRAWN - TSHINEZORIG	REVISED -
	PLOT DATE = 3/9/2022	CHECKED - ROCAMPO	REVISED -
		DATE - 03/16/2022	REVISED -

**STATE OF ILLINOIS  
DEPARTMENT OF TRANSPORTATION**

**MAINTENANCE OF TRAFFIC  
IL RTE 59 /RAMP D - STAGE 1A**

SCALE: 1"=50'

SHEET OF SHEETS STA. TO STA.

F.A./P RTE.	SECTION	COUNTY	TOTAL SHEETS	SHEET NO.
-	2018-075-R	WILL	1510	208
CONTRACT NO. 62H15				
* FAI 55, FAP 338 ILLINOIS FED. AID PROJECT				

**SIGNING LEGEND**

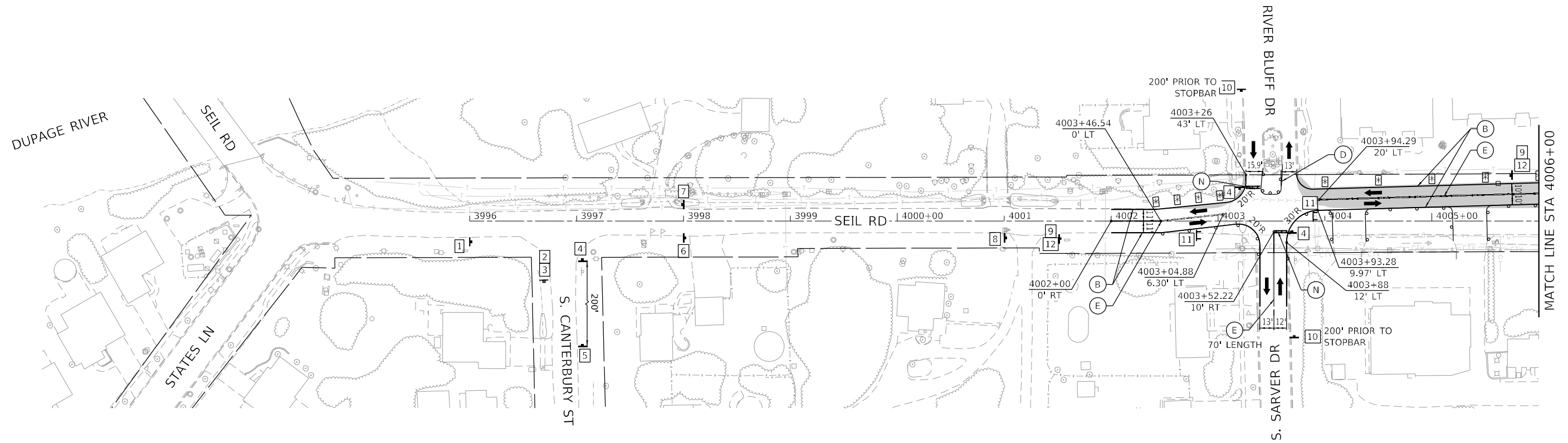
1 	2 	3 	4 	5 	6 	7 	8 	9 	10 	11 	12 
-------	-------	-------	-------	-------	-------	-------	-------	-------	--------	--------	--------

TO BE PLACED OPPOSITE OF THE OPPOSING TRAFFIC'S WZSL SIGN ASSEMBLY.

ONLY WHEN WORKERS PRESENT

N

0 50 100 150  
SCALE IN FEET



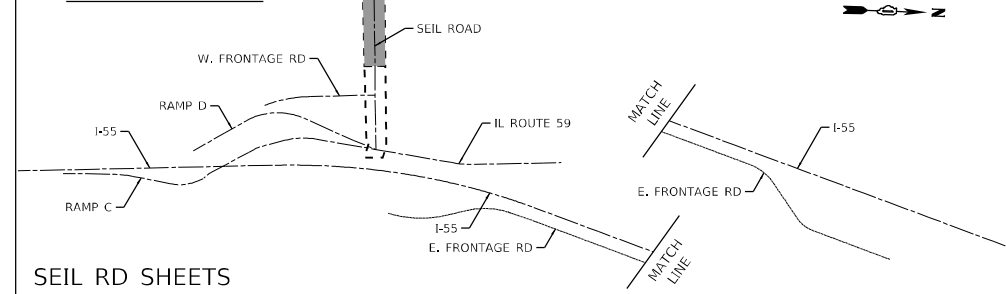
**MAINTENANCE OF TRAFFIC LEGEND**

	PR PAVEMENT CONSTRUCTED DURING THIS STAGE		IMPACT ATTENUATORS, TEMPORARY (FULL REDIRECTIVE, NARROW)
	TEMP PAVEMENT CONSTRUCTED DURING THIS STAGE		VERTICAL PANEL WITH STEADY BURNING LIGHTS (SEE GENERAL NOTE 10)
	TEMP PAVEMENT PREVIOUSLY CONSTRUCTED		SIGN ON PORTABLE OR PERMANENT SUPPORT
	DRUM OR TYPE II BARRICADE (SEE GENERAL NOTE 10)		EX SIGN ON PERMANENT SUPPORT
	DIRECTION OF TRAFFIC		
	TYPE III BARRICADE WITH STEADY BURNING LIGHTS		
	TEMP CONCRETE BARRIER		

**TEMPORARY PAVEMENT MARKING LEGEND**

(A) TMP PVT MK L&S TAPE	(I) TMP PVT MK L6 TAPE; WHITE DOTTED (2' DASH, 6' SKIP)
(B) TMP PVT MK L4 TAPE; SOLID WHITE	(J) TMP PVT MK L8 TAPE; SOLID WHITE
(C) TMP PVT MK L4 TAPE; WHITE SKIP-DASH (10' DASH, 30' SKIP)	(K) TMP PVT MK L8 TAPE; WHITE DOTTED (3' DASH, 9' SKIP)
(D) TMP PVT MK L4 TAPE; SOLID YELLOW	(L) TMP PVT MK L12 TAPE; SOLID WHITE (30' C-C @ 45°)
(E) TMP PVT MK L4 TAPE; DOUBLE YELLOW	(M) TMP PVT MK L12 TAPE; SOLID YELLOW (45° DIAGONALS)
(F) TMP PVT MK L4 TAPE; WHITE DOTTED (2' DASH, 6' SKIP)	(N) TMP PVT MK L24 TAPE; SOLID WHITE
(G) TMP PVT MK L5 TAPE; WHITE SKIP-DASH (10' DASH, 30' SKIP)	(O) TMP PVT MK L6 TAPE; WHITE (3' DASH, 9' SKIP)
(H) TMP PVT MK L6 TAPE; SOLID WHITE	

**MOT KEY MAP**



SEIL RD SHEETS

MODEL: Default  
 FILE NAME: p:\bentley\project\seil\stage1\Documents\107005\107040\_001\Eng\_Docs\_Phase\_1\MOT\_Signs\Sheet\1A-51el-001.dgn  
 D:\62H15-shi-mot-stage1A-51el-001.dgn  
 55146  
 2012/11/30



USER NAME = rocampo	DESIGNED - CJANKOVICH	REVISED -
PLOT SCALE = 100,0000' / in.	DRAWN - TSHINEZORIG	REVISED -
PLOT DATE = 3/9/2022	CHECKED - ROCAMPO	REVISED -
	DATE - 03/16/2022	REVISED -

**STATE OF ILLINOIS  
DEPARTMENT OF TRANSPORTATION**

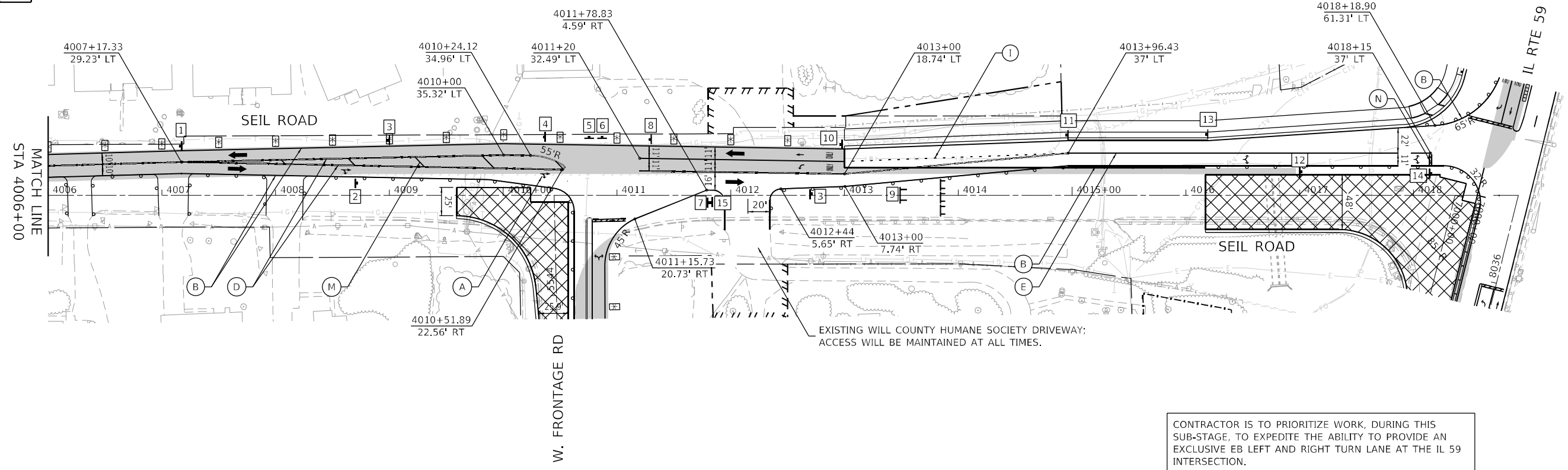
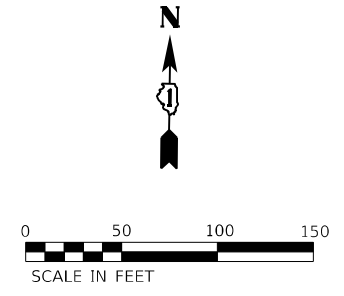
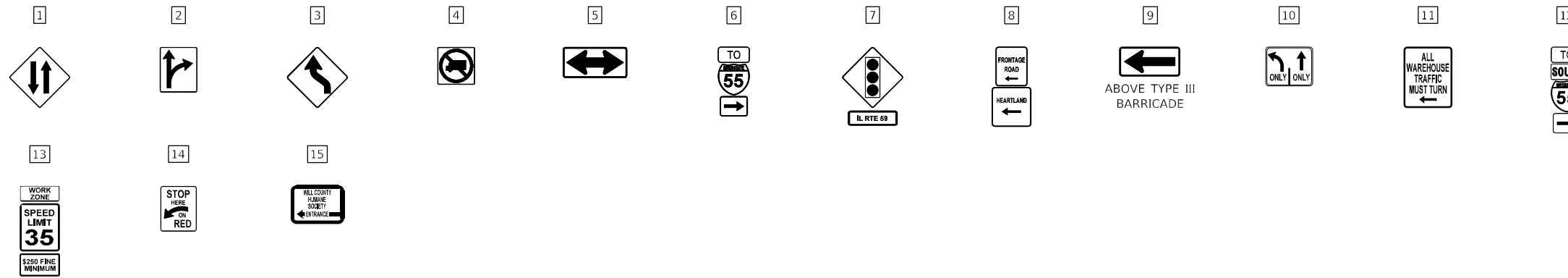
**MAINTENANCE OF TRAFFIC  
SEIL RD - STAGE 1A**

SCALE: 1"=50'

SHEET OF SHEETS STA. TO STA.

F.A./P. RTE.	SECTION	COUNTY	TOTAL SHEETS	SHEET NO.
	2018-075-R	WILL	1510	209
CONTRACT NO. 62H15				
FAI 55, FAP 338 ILLINOIS FED. AID PROJECT				

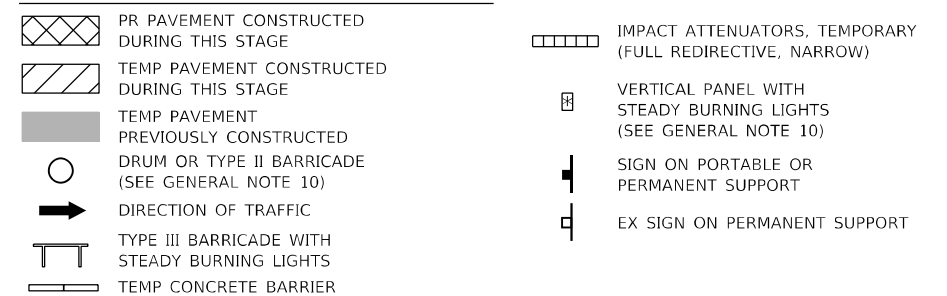
**SIGNING LEGEND**



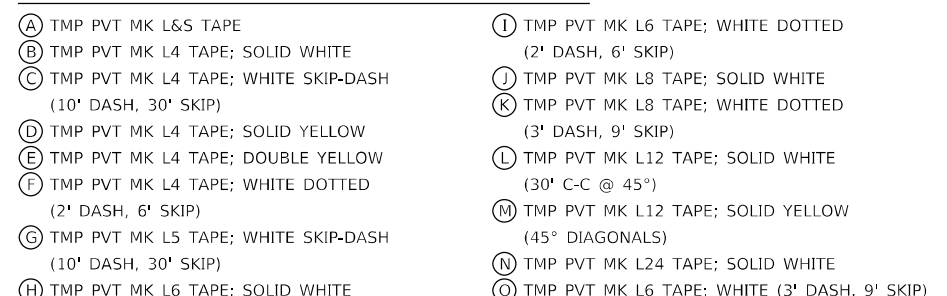
EXISTING WILL COUNTY HUMANE SOCIETY DRIVEWAY; ACCESS WILL BE MAINTAINED AT ALL TIMES.

CONTRACTOR IS TO PRIORITIZE WORK, DURING THIS SUB-STAGE, TO EXPEDITE THE ABILITY TO PROVIDE AN EXCLUSIVE EB LEFT AND RIGHT TURN LANE AT THE IL 59 INTERSECTION.

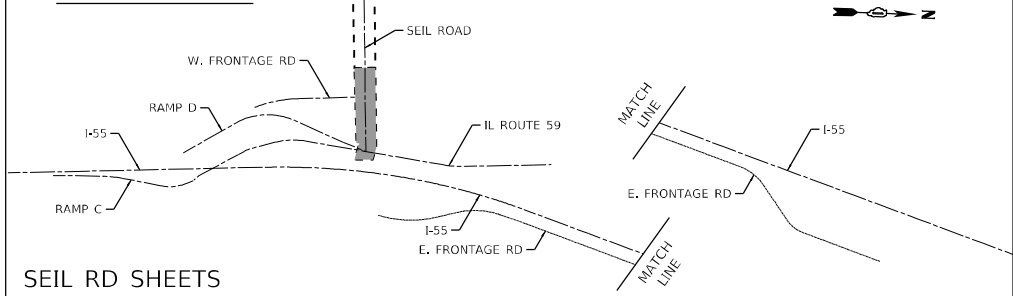
**MAINTENANCE OF TRAFFIC LEGEND**



**TEMPORARY PAVEMENT MARKING LEGEND**



**MOT KEY MAP**



USER NAME = rocampo	DESIGNED - CJANKOVICH	REVISED -
	DRAWN - TSHINEZORIG	REVISED -
PLOT SCALE = 100,0000' / in.	CHECKED - ROCAMPO	REVISED -
PLOT DATE = 3/9/2022	DATE - 03/16/2022	REVISED -

**STATE OF ILLINOIS  
DEPARTMENT OF TRANSPORTATION**

**MAINTENANCE OF TRAFFIC  
SEIL RD - STAGE 1A**










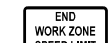
SCALE: 1"=50' SHEET OF SHEETS STA. TO STA.

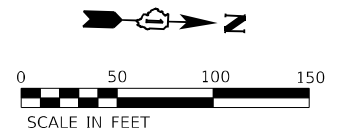
F.A./P. RTE.	SECTION	COUNTY	TOTAL SHEETS	SHEET NO.
=	2018-075-R	WILL	1510	210
CONTRACT NO. 62H15				
FAI 55, FAP 338 ILLINOIS FED. AID PROJECT				

MODEL: D:\default...  
 FILE: 62h15-shl-mot-stage1a-51el-002.dgn  
 D:\62h15-shl-mot-stage1a-51el-002.dgn  
 55146  
 2012/11/30

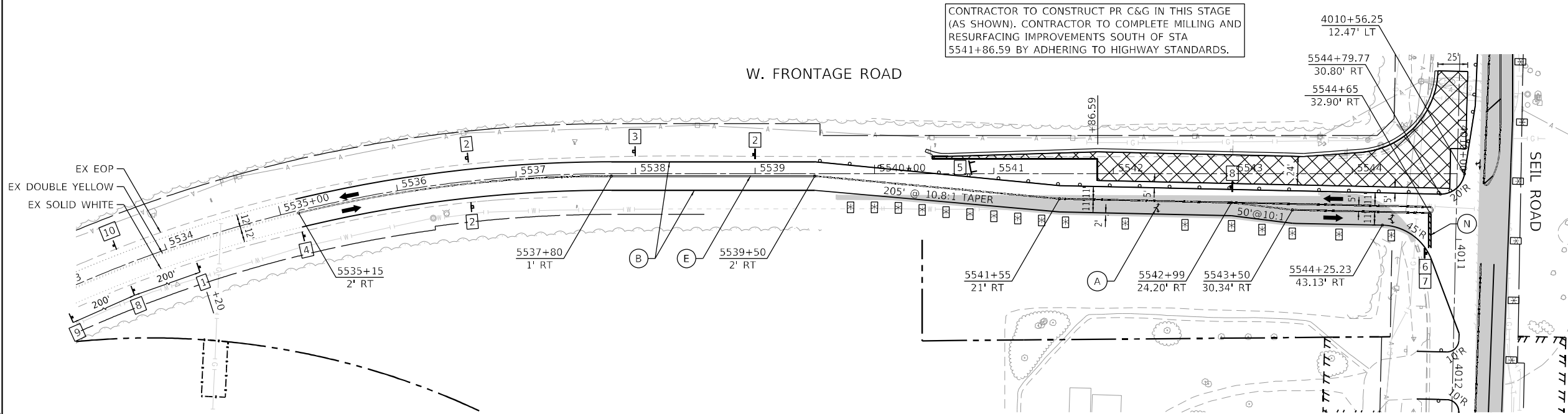


**SIGNING LEGEND**












- 1  ONLY WHEN WORKERS PRESENT
- 2  NO PARKING STOPPING OR STANDING
- 3 
- 4 
- 5  ABOVE TYPE III BARRICADE
- 6  STOP  
SEIL RD  
CROSS TRAFFIC DOES NOT STOP
- 7  CAUTION  
NEW LANES OPEN STOP HERE
- 8  WORK ZONE  
SPEED LIMIT 35  
\$250 FINE MINIMUM
- 9  ROAD CONSTRUCTION AHEAD
- 10  END WORK ZONE SPEED LIMIT  
TO BE PLACED OPPOSITE OF THE OPPOSING TRAFFIC'S WZSL SIGN ASSEMBLY.



CONTRACTOR TO CONSTRUCT PR C&G IN THIS STAGE (AS SHOWN). CONTRACTOR TO COMPLETE MILLING AND RESURFACING IMPROVEMENTS SOUTH OF STA 5541+86.59 BY ADHERING TO HIGHWAY STANDARDS.



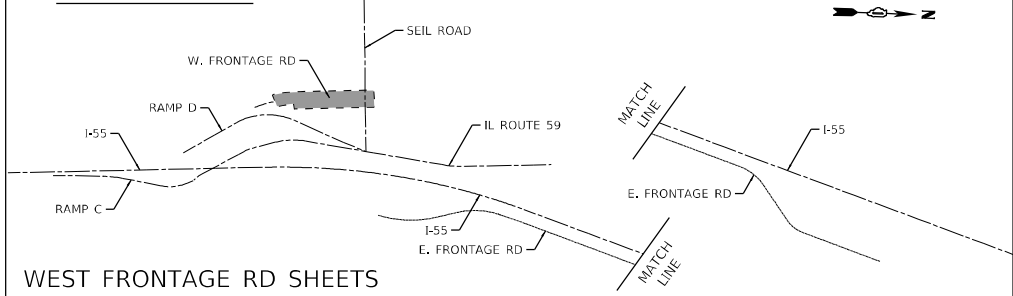
**MAINTENANCE OF TRAFFIC LEGEND**

-  PR PAVEMENT CONSTRUCTED DURING THIS STAGE
-  TEMP PAVEMENT CONSTRUCTED DURING THIS STAGE
-  TEMP PAVEMENT PREVIOUSLY CONSTRUCTED
-  DRUM OR TYPE II BARRICADE (SEE GENERAL NOTE 10)
-  DIRECTION OF TRAFFIC
-  TYPE III BARRICADE WITH STEADY BURNING LIGHTS
-  TEMP CONCRETE BARRIER
-  IMPACT ATTENUATORS, TEMPORARY (FULL REDIRECTIVE, NARROW)
-  VERTICAL PANEL WITH STEADY BURNING LIGHTS (SEE GENERAL NOTE 10)
-  SIGN ON PORTABLE OR PERMANENT SUPPORT
-  EX SIGN ON PERMANENT SUPPORT

**TEMPORARY PAVEMENT MARKING LEGEND**

- (A) TMP PVT MK L&S TAPE
- (B) TMP PVT MK L4 TAPE; SOLID WHITE
- (C) TMP PVT MK L4 TAPE; WHITE SKIP-DASH (10' DASH, 30' SKIP)
- (D) TMP PVT MK L4 TAPE; SOLID YELLOW
- (E) TMP PVT MK L4 TAPE; DOUBLE YELLOW
- (F) TMP PVT MK L4 TAPE; WHITE DOTTED (2' DASH, 6' SKIP)
- (G) TMP PVT MK L5 TAPE; WHITE SKIP-DASH (10' DASH, 30' SKIP)
- (H) TMP PVT MK L6 TAPE; SOLID WHITE
- (I) TMP PVT MK L6 TAPE; WHITE DOTTED (2' DASH, 6' SKIP)
- (J) TMP PVT MK L8 TAPE; SOLID WHITE
- (K) TMP PVT MK L8 TAPE; WHITE DOTTED (3' DASH, 9' SKIP)
- (L) TMP PVT MK L12 TAPE; SOLID WHITE (30' C-C @ 45°)
- (M) TMP PVT MK L12 TAPE; SOLID YELLOW (45° DIAGONALS)
- (N) TMP PVT MK L24 TAPE; SOLID WHITE
- (O) TMP PVT MK L6 TAPE; WHITE (3' DASH, 9' SKIP)

**MOT KEY MAP**



USER NAME = rocampo	DESIGNED - CJANKOVICH	REVISED -
PLOT SCALE = 100,000' / in.	DRAWN - TSHINEZORIG	REVISED -
PLOT DATE = 3/9/2022	CHECKED - ROCAMPO	REVISED -
	DATE - 03/16/2022	REVISED -

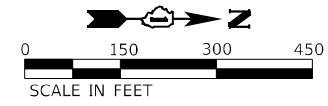
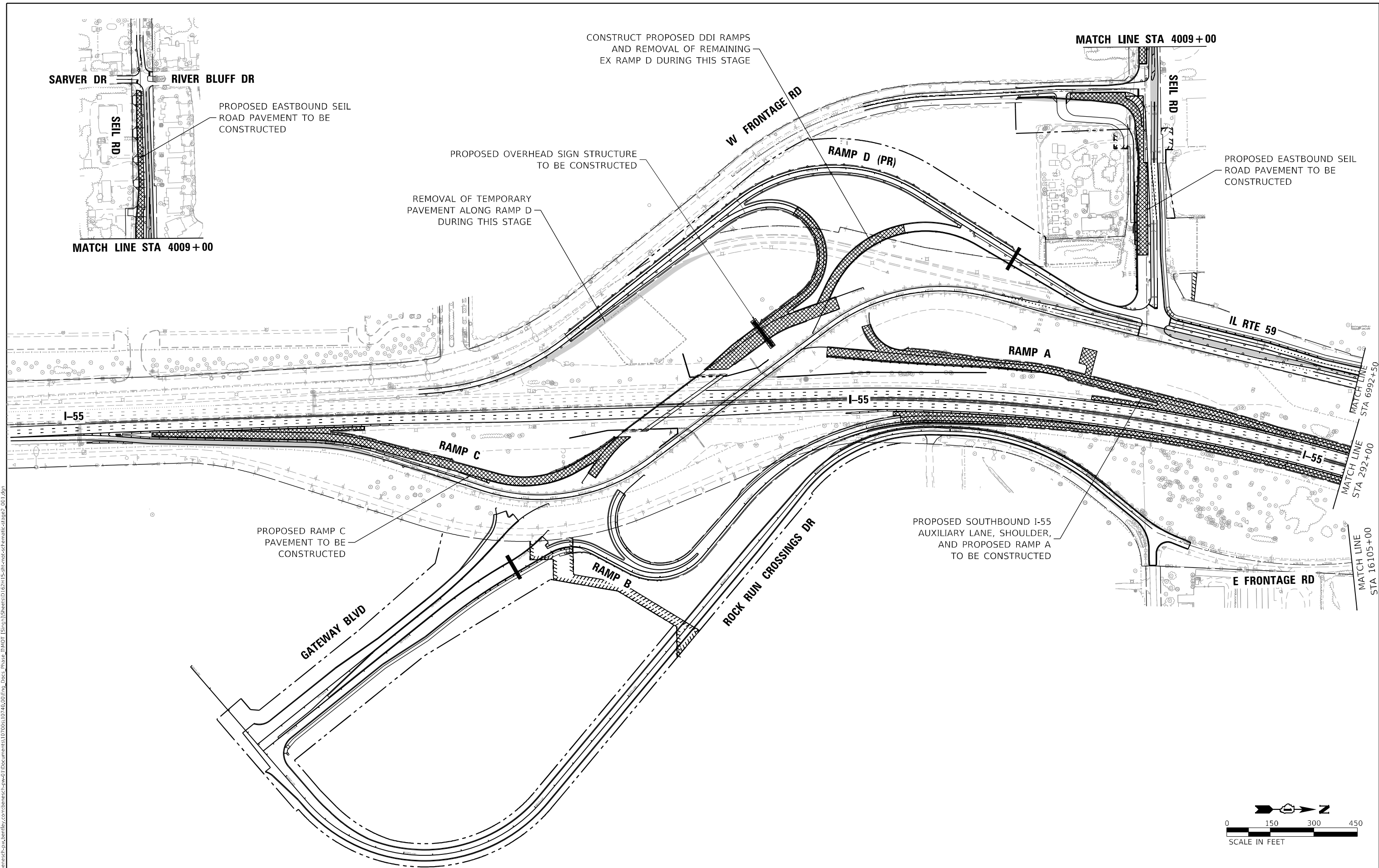
**STATE OF ILLINOIS  
DEPARTMENT OF TRANSPORTATION**

**MAINTENANCE OF TRAFFIC  
WEST FRONTAGE ROAD - STAGE 1A**

SCALE: 1"=50' SHEET OF SHEETS STA. TO STA.

F.A./P RTE.	SECTION	COUNTY	TOTAL SHEETS	SHEET NO.
	2018-075-R	WILL	1510	211
CONTRACT NO. 62H15				
FAI 55, FAP 338 ILLINOIS FED. AID PROJECT				

MODEL: Default FILE NAME: p:\bentley\bin\bin\p01\Documents\107005\107040\_001\Eng\_Docs\_Phase\_1\MOT\_Sign\Sheet\1A-Sitel-003.dgn  
 D:\62H15-sh1-mot-stage1A-Sitel-003.dgn 55146 2012/11/30



MODEL: Default  
 FILE: \\nautilus.pw.usbnet\c:\pwworking\com\benetech\pwworking\107005\10740\_00\Eng\_Docs\_Phase\_1\MOT\_Schematic\Sheet\162H15-shi-mot-schematic-stage2\_001.dgn  
 D:\62H15-shi-mot-schematic-stage2\_001.dgn  
 55146  
 2012/11/30



USER NAME = rocampo	DESIGNED - CJANKOVICH	REVISED -
PLOT SCALE = 300,0000' / in.	DRAWN - TSHINEZORIG	REVISED -
PLOT DATE = 3/9/2022	CHECKED - ROCAMPO	REVISED -
	DATE - 03/16/2022	REVISED -

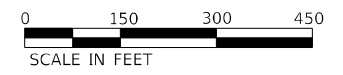
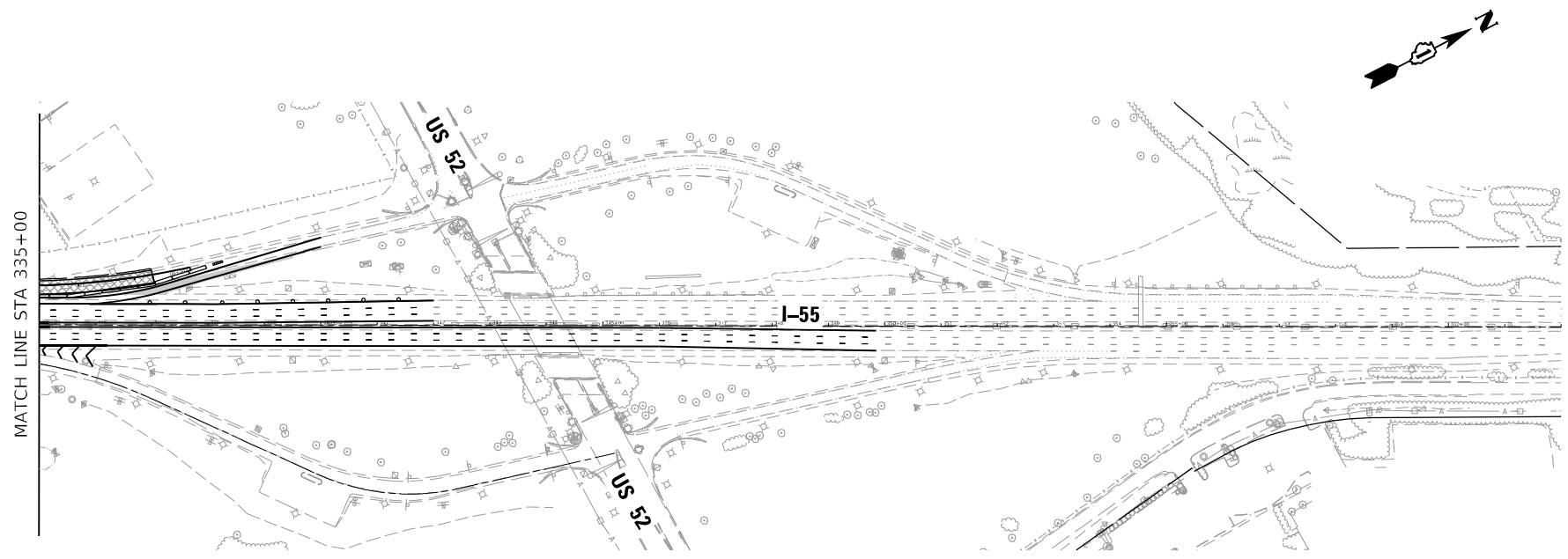
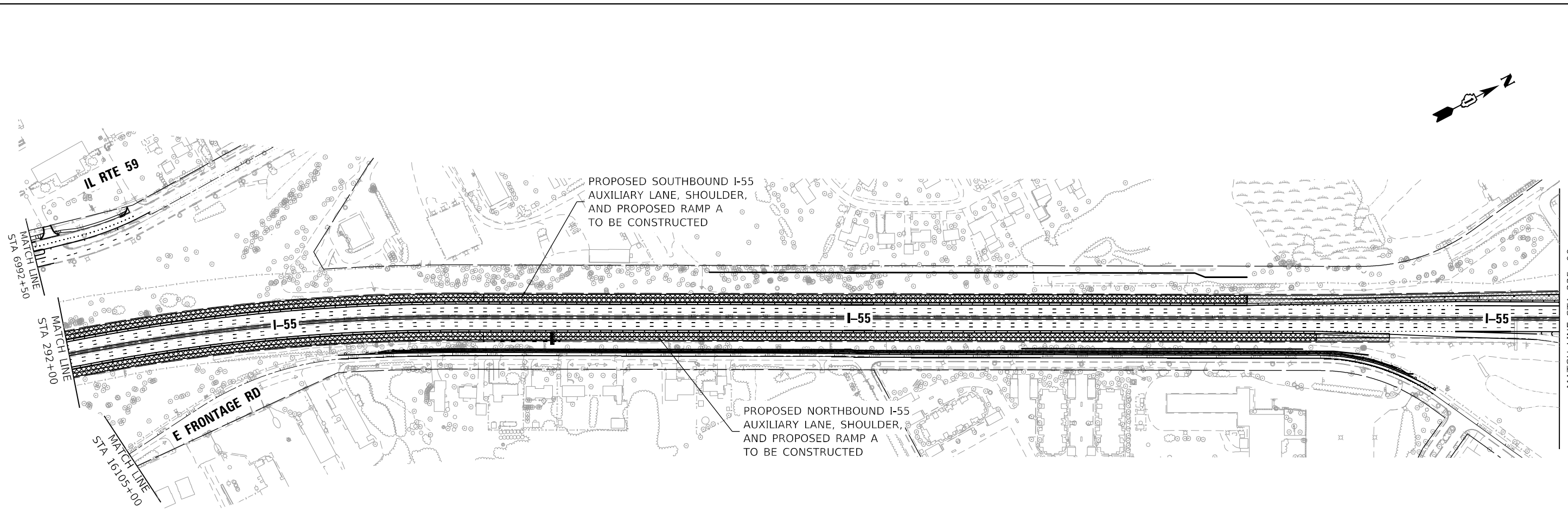
**STATE OF ILLINOIS  
DEPARTMENT OF TRANSPORTATION**

**MOT SCHEMATIC PLAN  
STAGE 2**

SCALE: 1"=150' SHEET OF SHEETS STA. TO STA.

F.A./P RTE.	SECTION	COUNTY	TOTAL SHEETS	SHEET NO.
	2018-075-R	WILL	1510	212
CONTRACT NO. 62H15				
FAI 55, FAP 338 ILLINOIS FED. AID PROJECT				

MODEL: D:\default  
 FILE: 62H15-shi-mot-schematic-stage2.dgn  
 USER: rcampo  
 DATE: 3/9/2022  
 TIME: 11:30



USER NAME = rcampo	DESIGNED - CJANKOVICH	REVISED -
PLOT SCALE = 300,0000' / in.	DRAWN - TSHINEZORIG	REVISED -
PLOT DATE = 3/9/2022	CHECKED - ROCAMPO	REVISED -
	DATE - 03/16/2022	REVISED -

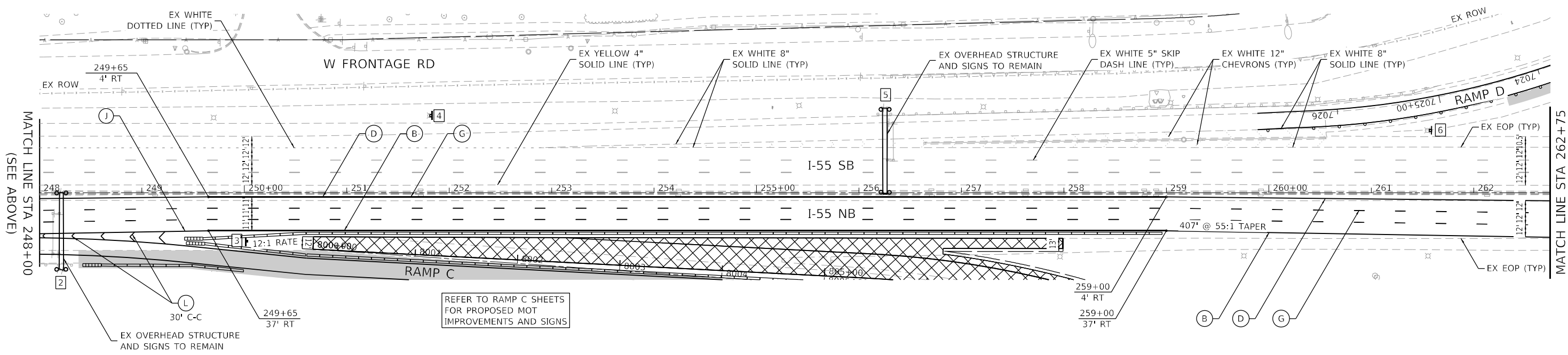
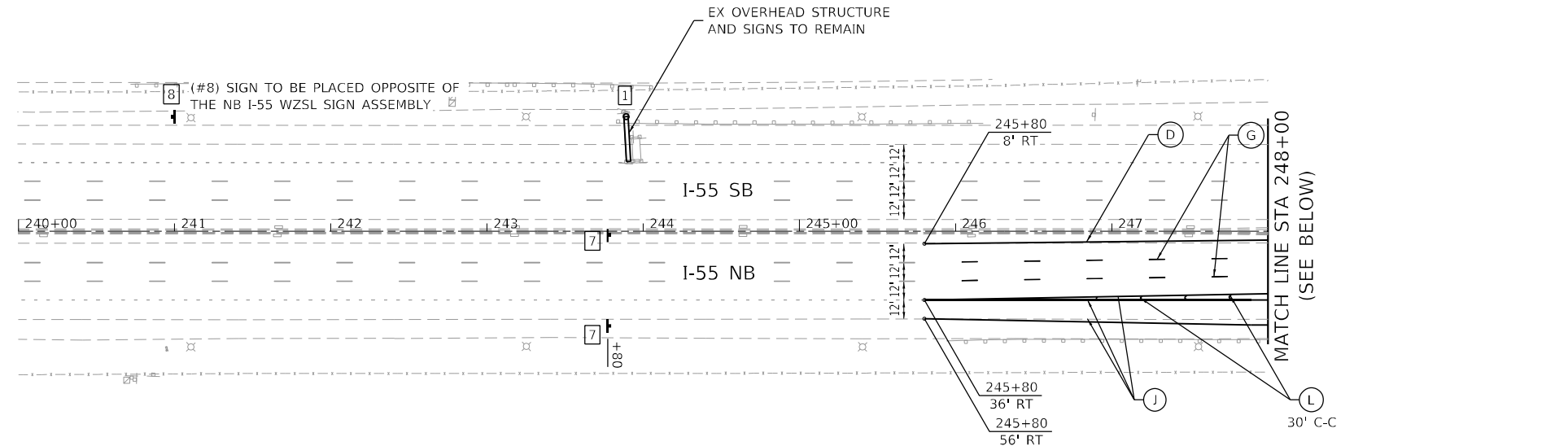
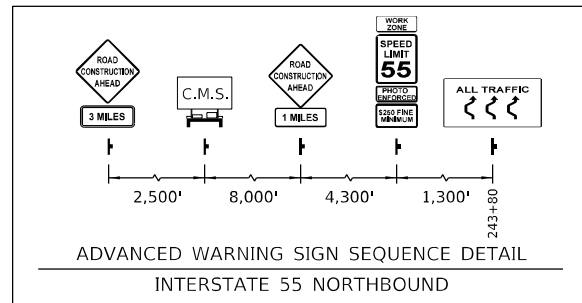
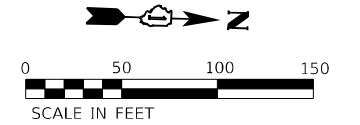

**STATE OF ILLINOIS  
 DEPARTMENT OF TRANSPORTATION**

**MOT SCHEMATIC PLAN  
 STAGE 2**

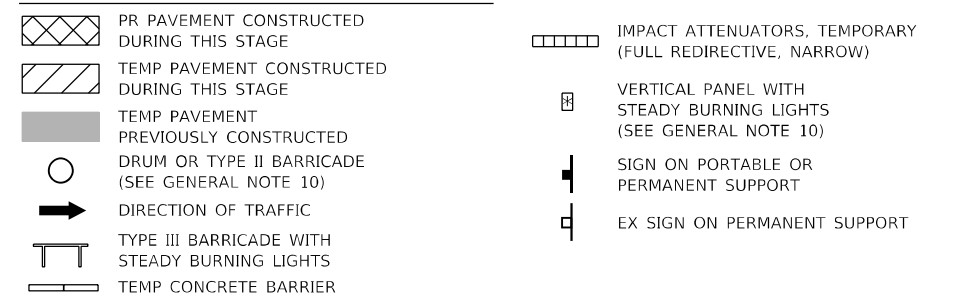
SCALE: 1"=150' SHEET OF SHEETS STA. TO STA.

F.A./P RTE.	SECTION	COUNTY	TOTAL SHEETS	SHEET NO.
	2018-075-R	WILL	1510	213
CONTRACT NO. 62H15				
FAI 55, FAP 338 ILLINOIS FED. AID PROJECT				

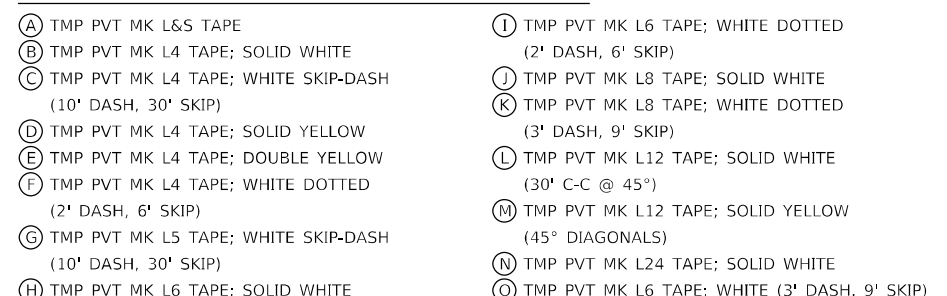
**SIGNING LEGEND**



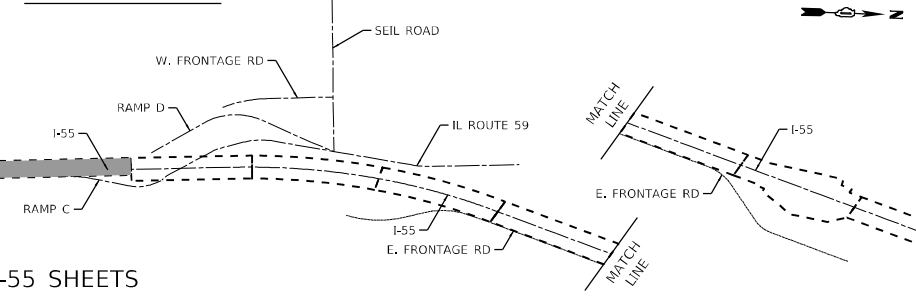
**MAINTENANCE OF TRAFFIC LEGEND**



**TEMPORARY PAVEMENT MARKING LEGEND**



**MOT KEY MAP**



USER NAME = rocampo	DESIGNED - CJANKOVICH	REVISED -
PLOT SCALE = 100,000' / in.	DRAWN - TSHINEZORIG	REVISED -
PLOT DATE = 3/9/2022	CHECKED - ROCAMPO	REVISED -
	DATE - 03/16/2022	REVISED -

**STATE OF ILLINOIS  
DEPARTMENT OF TRANSPORTATION**

**MAINTENANCE OF TRAFFIC  
I-55 - STAGE 2 / 2A / 3**

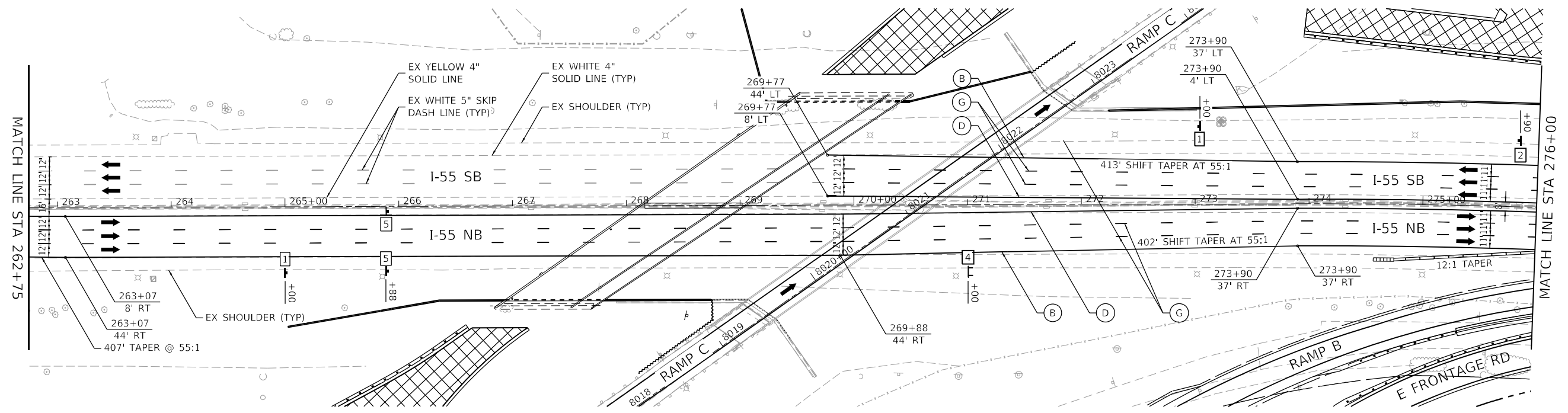
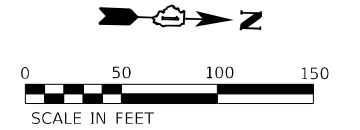

SCALE: 1"=50' SHEET OF SHEETS STA. TO STA.

F.A./P. RTE.	SECTION	COUNTY	TOTAL SHEETS	SHEET NO.
	2018-075-R	WILL	1510	214
CONTRACT NO. 62H15				

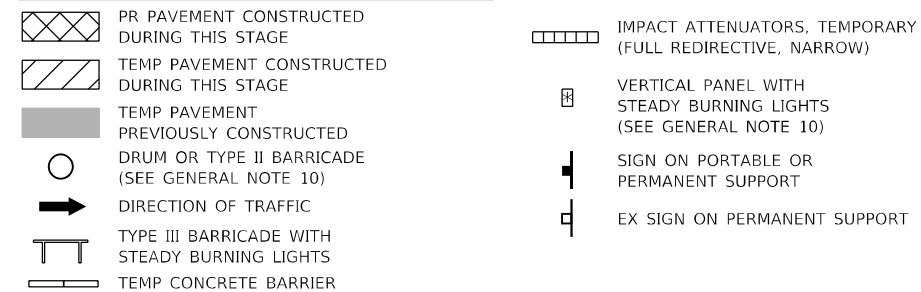
MODEL: Default FILE NAME: p:\bentley\project\62h15\mof\stage2\55-003.dgn SHEET: 214 OF 214

D:\62H15-shi-mot-stage2-55-003.dgn  
55146  
2012/11/30

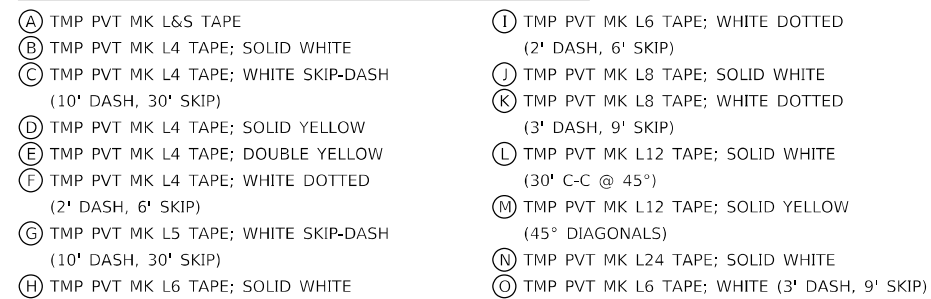
**SIGNING LEGEND**



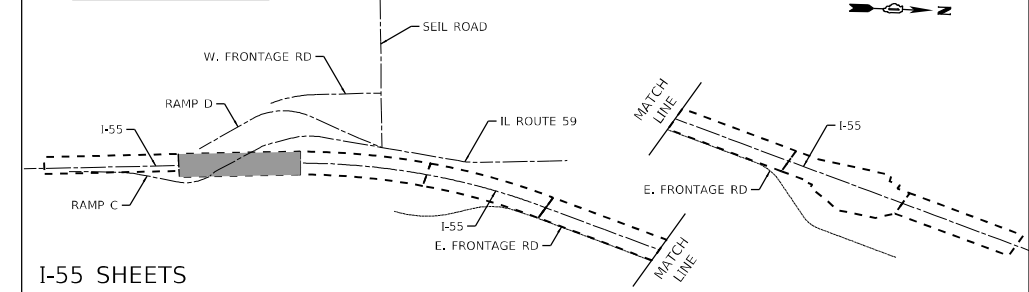
**MAINTENANCE OF TRAFFIC LEGEND**



**TEMPORARY PAVEMENT MARKING LEGEND**



**MOT KEY MAP**



I-55 SHEETS

MODEL: Default  
 FILE NAME: p:\ibenech-pw\ibenech-pw\11\Documents\11\0700\10340\_00\Eng\_Docs\_Phase\_1\MOT\_Sign\15-ph-mot-stage2-55-004.dgn  
 D:\162H15-shi-mot-stage2-55-004.dgn  
 55146  
 2012/11/30



USER NAME = rocampo	DESIGNED - CJANKOVICH	REVISED -
PLOT SCALE = 100,0000' / in.	DRAWN - TSHINEZORIG	REVISED -
PLOT DATE = 3/9/2022	CHECKED - ROCAMPO	REVISED -
	DATE - 03/16/2022	REVISED -

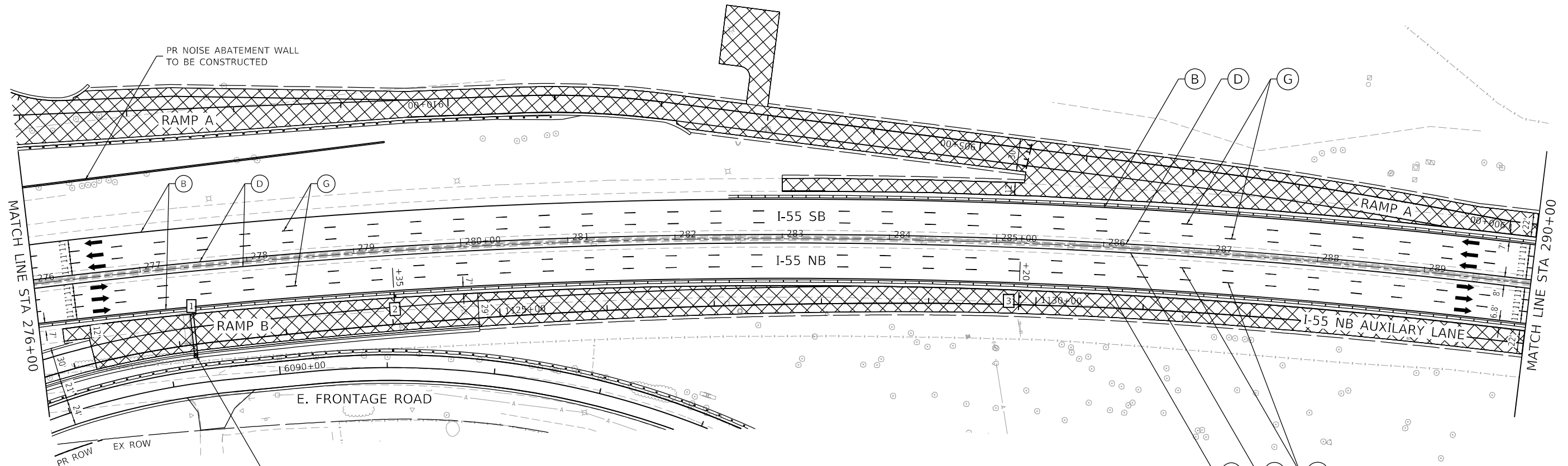
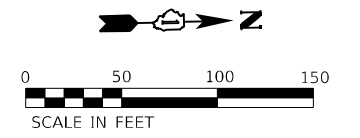
**STATE OF ILLINOIS  
DEPARTMENT OF TRANSPORTATION**

**MAINTENANCE OF TRAFFIC  
I-55 - STAGE 2 / 2A / 3**

SCALE: 1"=50' SHEET OF SHEETS STA. TO STA.

F.A./P. RTE.	SECTION	COUNTY	TOTAL SHEETS	SHEET NO.
	2018-075-R	WILL	1510	215
CONTRACT NO. 62H15				
FAI 55, FAP 338 ILLINOIS FED. AID PROJECT				

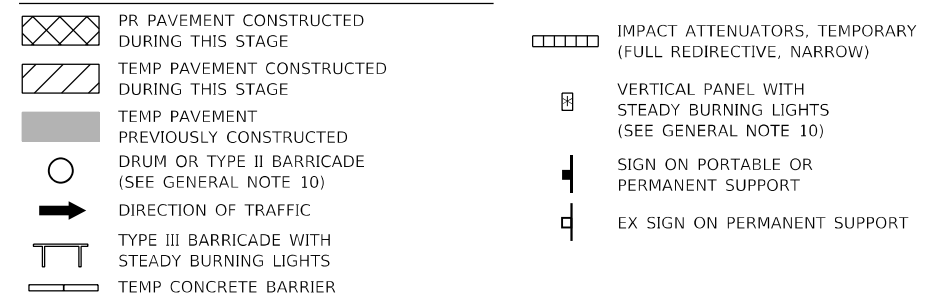
**SIGNING LEGEND**



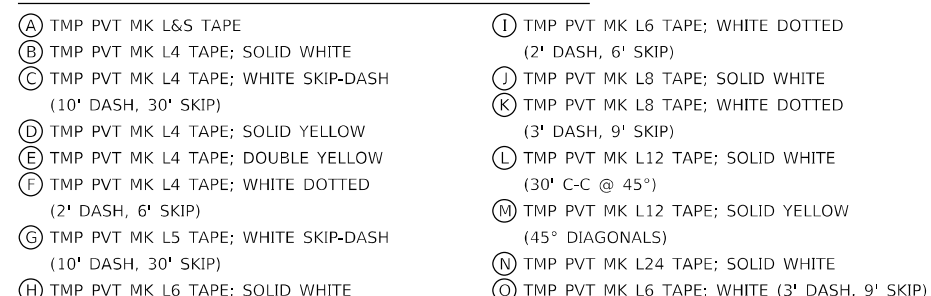
EXISTING SIGN STRUCTURE TO BE MAINTAINED AS LONG AS POSSIBLE. THE CONTRACTOR IS TO ERECT TEMPORARY SIGNING REPLICATING THE EXISTING SIGN PRIOR TO REMOVING THIS OVERHEAD SIGN.

THE FOLLOWING APPLIES ALONG I-55 BETWEEN STA 283+00 AND 326+00 (SB) / 328+00 (NB):  
 DURING THIS STAGE, THE CONTRACT IS TO STAGE THE PROPOSED PAVEMENT IMPROVEMENTS TO MAXIMIZE THE ABILITY TO PROVIDE I-55 OUTSIDE SHOULDERS. THE CONTRACTOR IS LIMITED TO COMPLETING THE PROPOSED PAVEMENT IMPROVEMENTS ON ONE SIDE OF I-55 AT A TIME AND IS LIMITED TO A MAXIMUM OF 0.25 MILES OF OUTSIDE SHOULDER CLOSURES AT A TIME. ONCE THE FINAL PAVEMENT IS COMPLETED, IT SHOULD BE MADE AVAILABLE FOR TRAFFIC TO UTILIZE AS A SHOULDER WITH A MINIMUM 12 FOOT SHOULDER WIDTH.

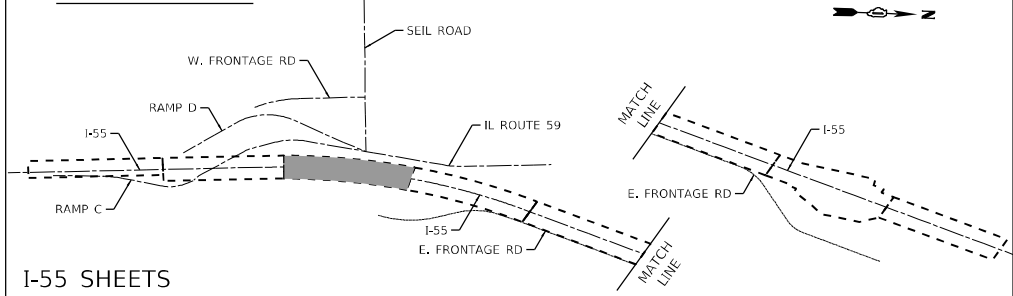
**MAINTENANCE OF TRAFFIC LEGEND**



**TEMPORARY PAVEMENT MARKING LEGEND**



**MOT KEY MAP**



USER NAME = rocampo	DESIGNED - CJANKOVICH	REVISED -
PLOT SCALE = 100,0000' / in.	DRAWN - TSHINEZORIG	REVISED -
PLOT DATE = 3/9/2022	CHECKED - ROCAMPO	REVISED -
	DATE - 03/16/2022	REVISED -

**STATE OF ILLINOIS  
DEPARTMENT OF TRANSPORTATION**

**MAINTENANCE OF TRAFFIC  
I-55 - STAGE 2 / 2A / 3**

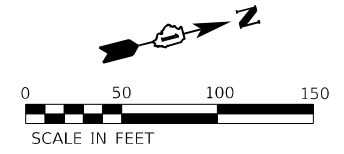
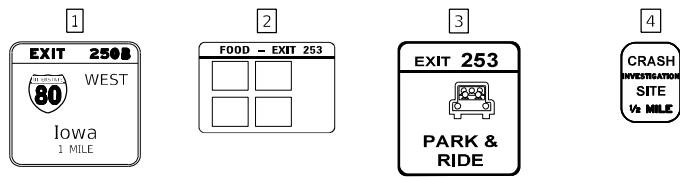
SCALE: 1"=50' SHEET OF SHEETS STA. TO STA.

F.A./P RTE.	SECTION	COUNTY	TOTAL SHEETS	SHEET NO.
	2018-075-R	WILL	1510	216
CONTRACT NO. 62H15				

F.A.I 55, FAP 338 ILLINOIS FED. AID PROJECT

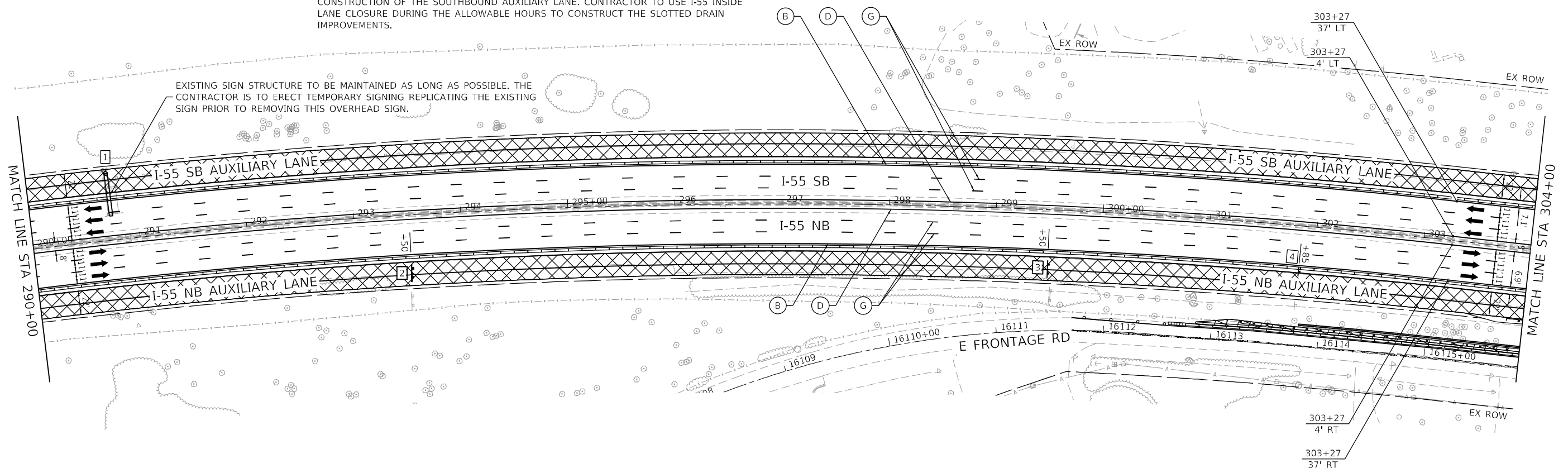
MODEL: Default  
 FILE NAME: p:\bentley\bin\bin\p01\Documents\107005\107040\_001\Eng\_Docx\_Phase\_1\MOT\_Signing\Sheet\107040\_001\I-55-Pr-nobarricade-55-005.dgn  
 D:\62H15-shi-mat-stage2-55-005.dgn  
 55146  
 2012/11/30

**SIGNING LEGEND**

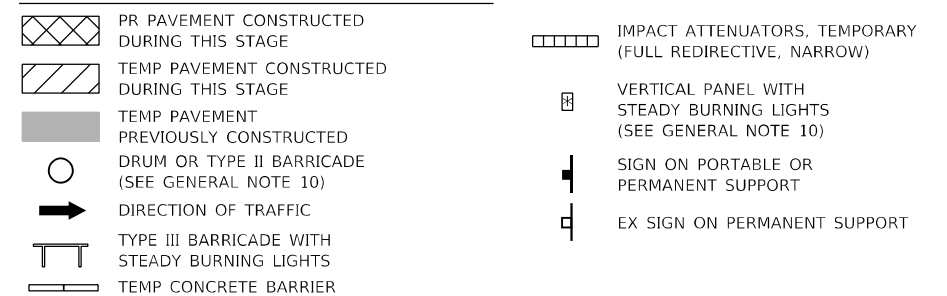


PR DRAINAGE SLOTS ALONG INSIDE I-55 MEDIAN ARE TO BE CONSTRUCTED PRIOR TO THE CONSTRUCTION OF THE SOUTHBOUND AUXILIARY LANE. CONTRACTOR TO USE I-55 INSIDE LANE CLOSURE DURING THE ALLOWABLE HOURS TO CONSTRUCT THE SLOTTED DRAIN IMPROVEMENTS.

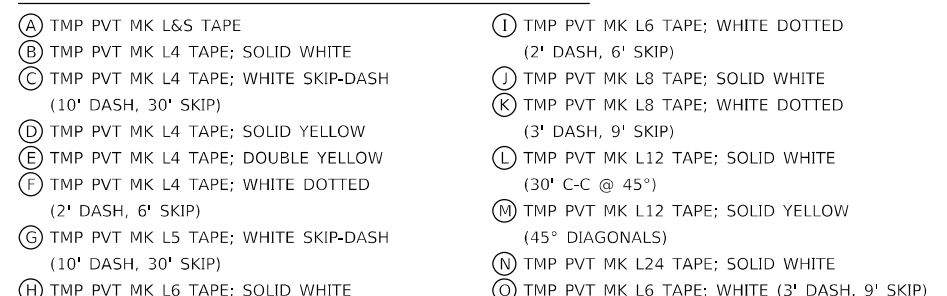
EXISTING SIGN STRUCTURE TO BE MAINTAINED AS LONG AS POSSIBLE. THE CONTRACTOR IS TO ERECT TEMPORARY SIGNING REPLICATING THE EXISTING SIGN PRIOR TO REMOVING THIS OVERHEAD SIGN.



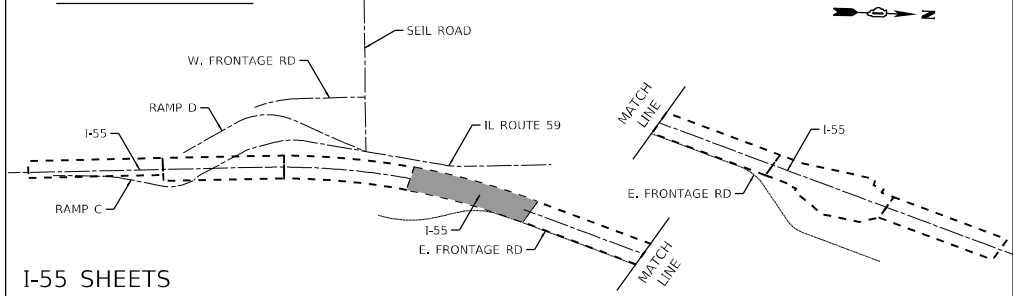
**MAINTENANCE OF TRAFFIC LEGEND**



**TEMPORARY PAVEMENT MARKING LEGEND**



**MOT KEY MAP**



USER NAME = rocampo	DESIGNED - CJANKOVICH	REVISED -
PLOT SCALE = 100,0000' / in.	DRAWN - TSHINEZORIG	REVISED -
PLOT DATE = 3/9/2022	CHECKED - ROCAMPO	REVISED -
	DATE - 03/16/2022	REVISED -

**STATE OF ILLINOIS  
DEPARTMENT OF TRANSPORTATION**

**MAINTENANCE OF TRAFFIC  
I-55 - STAGE 2 / 2A / 3**

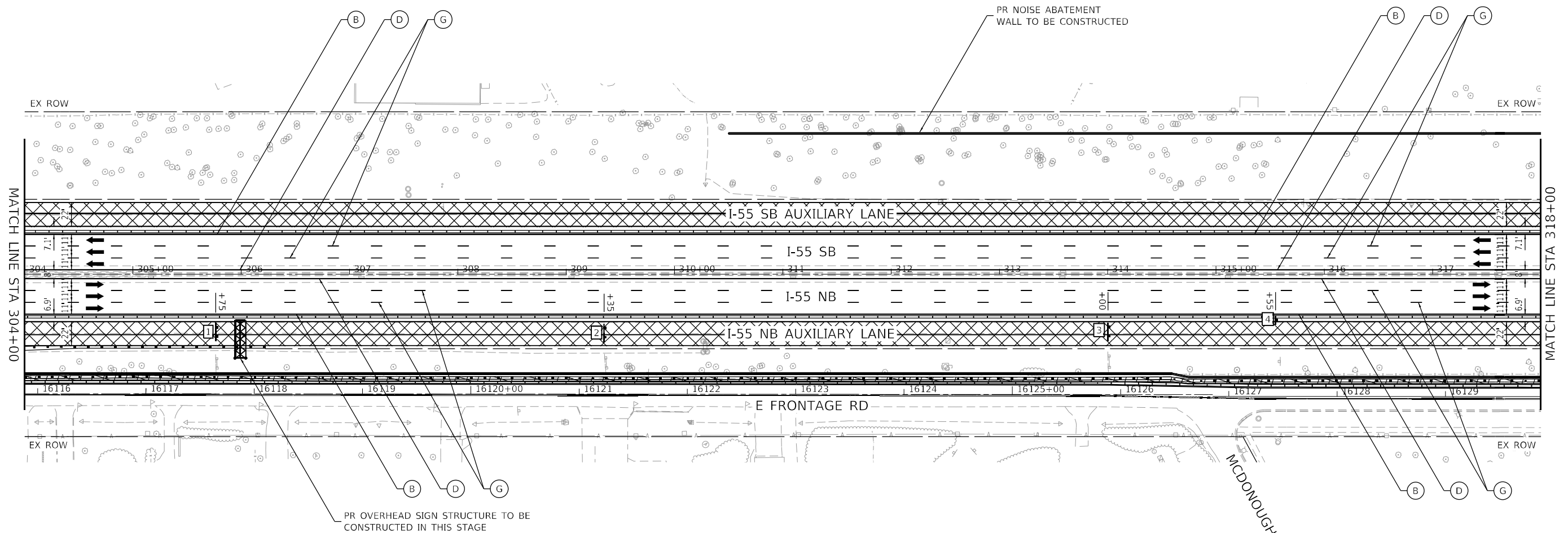
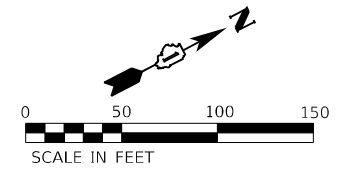
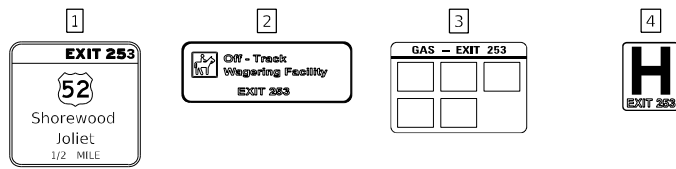
SCALE: 1"=50' SHEET OF SHEETS STA. TO STA.

F.A./P RTE.	SECTION	COUNTY	TOTAL SHEETS	SHEET NO.
	2018-075-R	WILL	1510	217
CONTRACT NO. 62H15				
F.A.I 55, FAP 338 ILLINOIS FED. AID PROJECT				

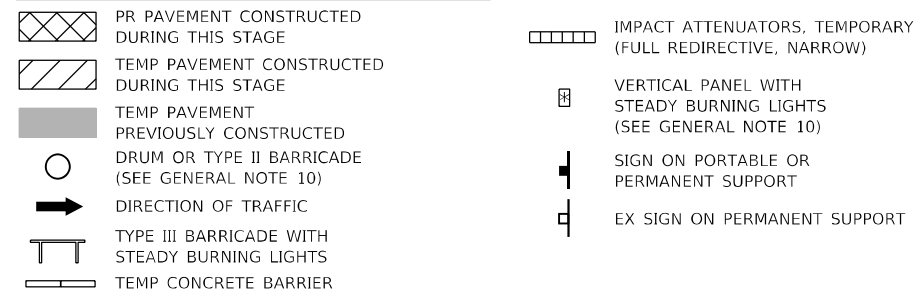
MODEL: Default FILE NAME: p:\ibenech-pw\benecch-pw\11\Documents\11\0700\103\40\_00\Eng\_Docs\_Phase\_1\MOT\_Sign\15-ph-mot-stage2-55-006.dgn  
 D:\62H15-shi-mot-stage2-55-006.dgn 55146 2012/11/30



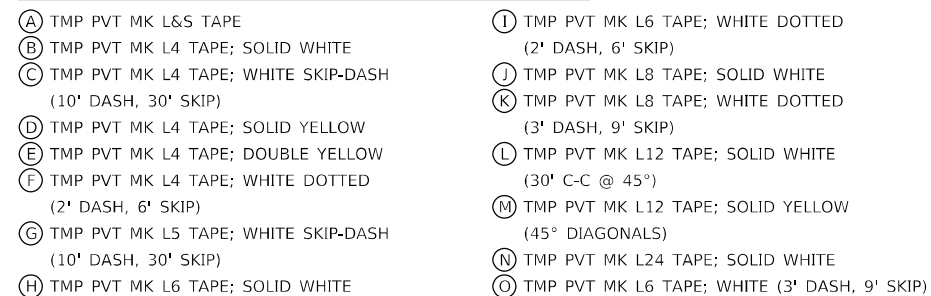
**SIGNING LEGEND**



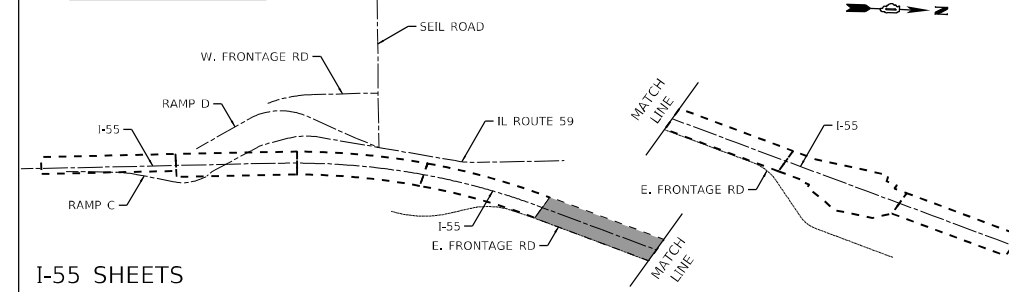
**MAINTENANCE OF TRAFFIC LEGEND**



**TEMPORARY PAVEMENT MARKING LEGEND**



**MOT KEY MAP**



USER NAME = rocampo	DESIGNED - CJANKOVICH	REVISED -
PLOT SCALE = 100,0000' / in.	DRAWN - TSHINEZORIG	REVISED -
PLOT DATE = 3/9/2022	CHECKED - ROCAMPO	REVISED -
	DATE - 03/16/2022	REVISED -

**STATE OF ILLINOIS  
DEPARTMENT OF TRANSPORTATION**

**MAINTENANCE OF TRAFFIC  
I-55 - STAGE 2**

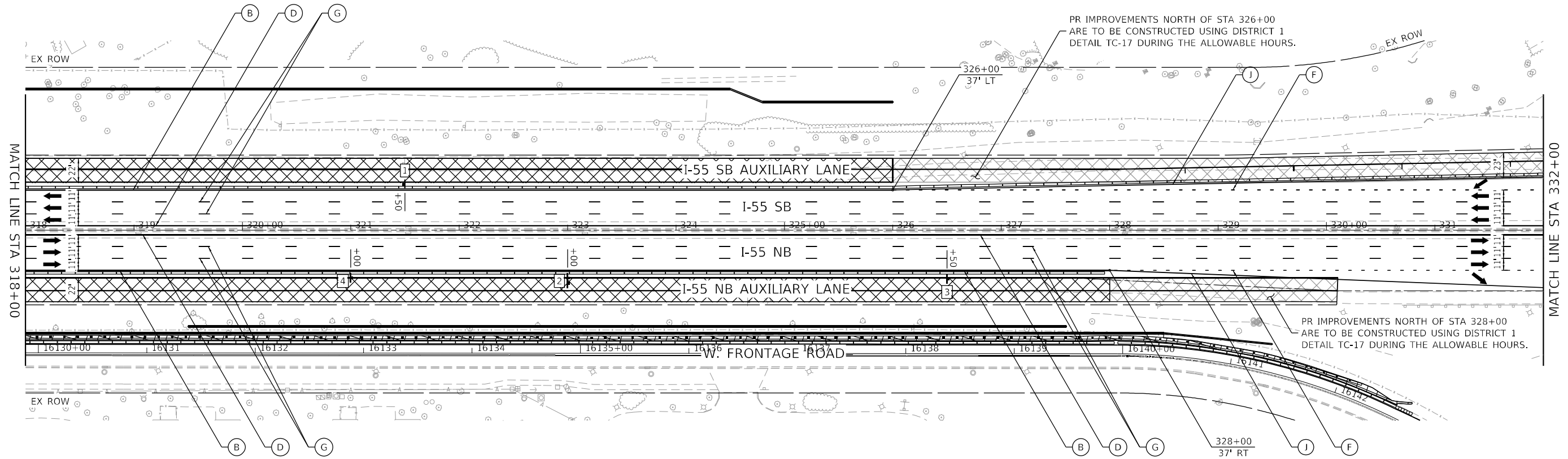
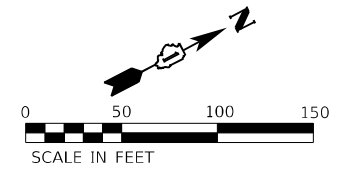
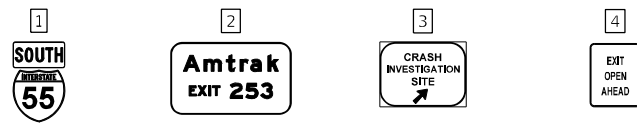
SCALE: 1"=50' SHEET OF SHEETS STA. TO STA.

F.A./P RTE.	SECTION	COUNTY	TOTAL SHEETS	SHEET NO.
	2018-075-R	WILL	1510	218
CONTRACT NO. 62H15				
FAI 55, FAP 338 ILLINOIS FED. AID PROJECT				

MODEL: Default  
 FILE NAME: p:\bentley-bis\sharech-pw\01\Documents\107005\107140\_00\Eng\_Docs\_Phase\_1\MOT\_Sign\62H15-Pr-Mot-Stage2-55-007.dgn  
 D:\62H15-shi-mot-stage2-55-007.dgn  
 55146  
 2012/11/30



**SIGNING LEGEND**



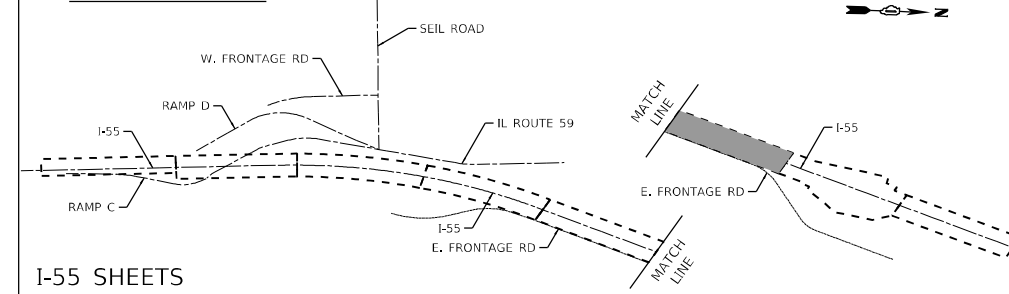
**MAINTENANCE OF TRAFFIC LEGEND**

- PR PAVEMENT CONSTRUCTED DURING THIS STAGE
- TEMP PAVEMENT CONSTRUCTED DURING THIS STAGE
- TEMP PAVEMENT PREVIOUSLY CONSTRUCTED
- DRUM OR TYPE II BARRICADE (SEE GENERAL NOTE 10)
- DIRECTION OF TRAFFIC
- TYPE III BARRICADE WITH STEADY BURNING LIGHTS
- TEMP CONCRETE BARRIER
- IMPACT ATTENUATORS, TEMPORARY (FULL REDIRECTIVE, NARROW)
- VERTICAL PANEL WITH STEADY BURNING LIGHTS (SEE GENERAL NOTE 10)
- SIGN ON PORTABLE OR PERMANENT SUPPORT
- EX SIGN ON PERMANENT SUPPORT

**TEMPORARY PAVEMENT MARKING LEGEND**

- (A) TMP PVT MK L&S TAPE
- (B) TMP PVT MK L4 TAPE; SOLID WHITE
- (C) TMP PVT MK L4 TAPE; WHITE SKIP-DASH (10' DASH, 30' SKIP)
- (D) TMP PVT MK L4 TAPE; SOLID YELLOW
- (E) TMP PVT MK L4 TAPE; DOUBLE YELLOW
- (F) TMP PVT MK L4 TAPE; WHITE DOTTED (2' DASH, 6' SKIP)
- (G) TMP PVT MK L5 TAPE; WHITE SKIP-DASH (10' DASH, 30' SKIP)
- (H) TMP PVT MK L6 TAPE; SOLID WHITE
- (I) TMP PVT MK L6 TAPE; WHITE DOTTED (2' DASH, 6' SKIP)
- (J) TMP PVT MK L8 TAPE; SOLID WHITE
- (K) TMP PVT MK L8 TAPE; WHITE DOTTED (3' DASH, 9' SKIP)
- (L) TMP PVT MK L12 TAPE; SOLID WHITE (30' C-C @ 45°)
- (M) TMP PVT MK L12 TAPE; SOLID YELLOW (45° DIAGONALS)
- (N) TMP PVT MK L24 TAPE; SOLID WHITE
- (O) TMP PVT MK L6 TAPE; WHITE (3' DASH, 9' SKIP)

**MOT KEY MAP**



I-55 SHEETS

MODEL: Default  
 FILE NAME: p:\subarea\pvt\mof\stage2\55-008.dgn  
 PROJECT: I-55 - STAGE 2 - MAINTENANCE OF TRAFFIC - PHASE II  
 SHEET: I-55 - STAGE 2 - MAINTENANCE OF TRAFFIC - PHASE II - SHEET 219



USER NAME = rocampo	DESIGNED - CJANKOVICH	REVISED -
	DRAWN - TSHINEZORIG	REVISED -
PLOT SCALE = 100,0000' / in.	CHECKED - ROCAMPO	REVISED -
PLOT DATE = 3/9/2022	DATE - 03/16/2022	REVISED -

**STATE OF ILLINOIS  
DEPARTMENT OF TRANSPORTATION**

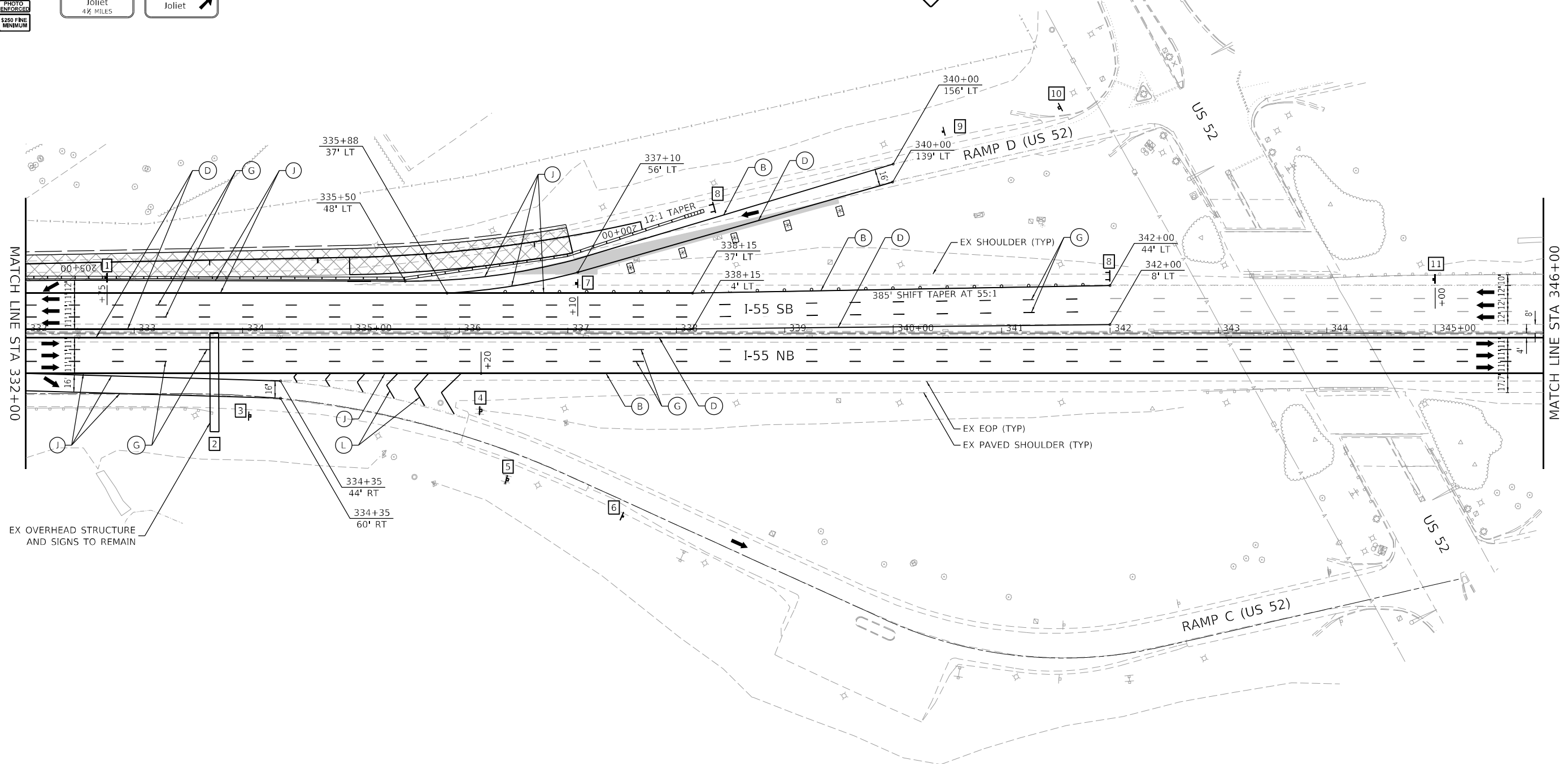
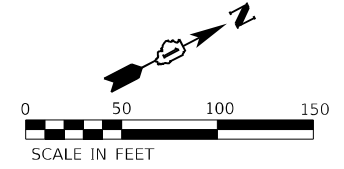
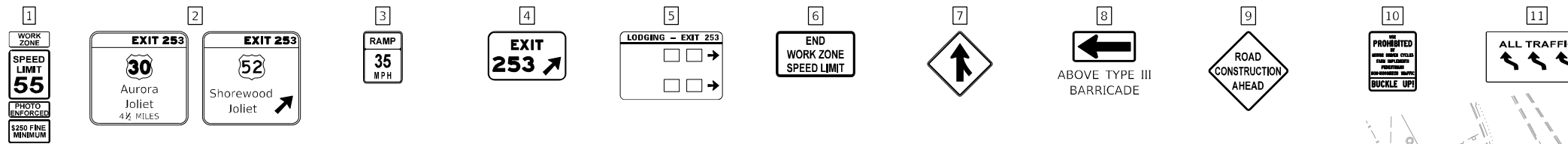
**MAINTENANCE OF TRAFFIC  
I-55 - STAGE 2**

SCALE: 1"=50'

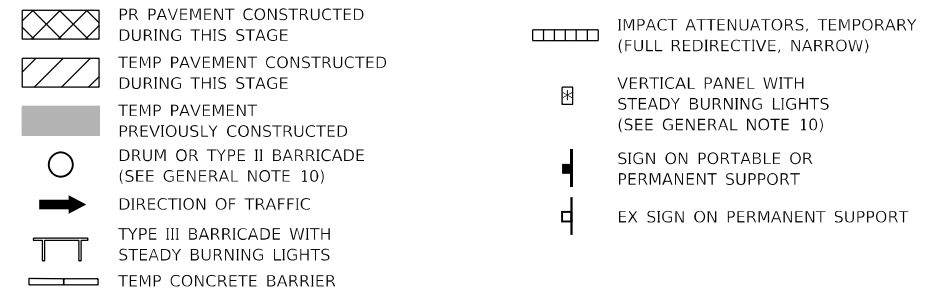
SHEET OF SHEETS STA. TO STA.

F.A./P. RTE.	SECTION	COUNTY	TOTAL SHEETS	SHEET NO.
	2018-075-R	WILL	1510	219
CONTRACT NO. 62H15				
FAI 55, FAP 338 ILLINOIS FED. AID PROJECT				

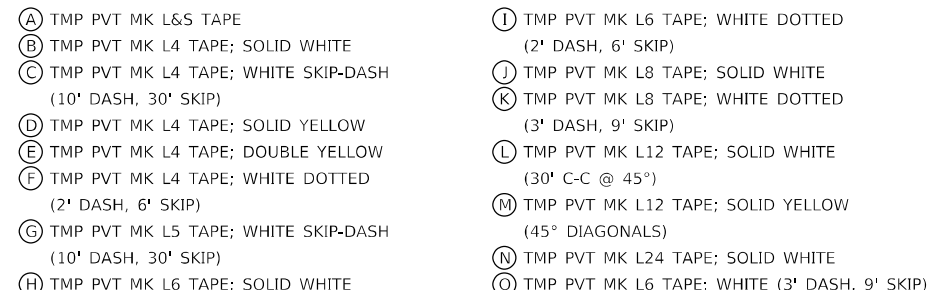
**SIGNING LEGEND**



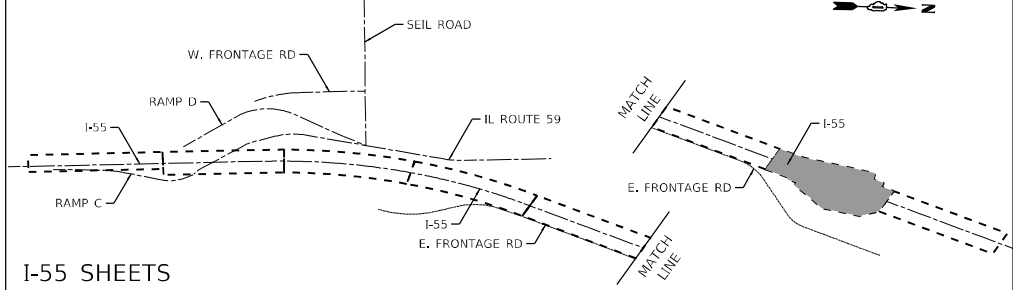
**MAINTENANCE OF TRAFFIC LEGEND**



**TEMPORARY PAVEMENT MARKING LEGEND**



**MOT KEY MAP**



USER NAME = rocampo	DESIGNED - CJANKOVICH	REVISED -
	DRAWN - TSHINEZORIG	REVISED -
PLOT SCALE = 100,0000' / in.	CHECKED - ROCAMPO	REVISED -
PLOT DATE = 3/9/2022	DATE - 03/16/2022	REVISED -

**STATE OF ILLINOIS  
DEPARTMENT OF TRANSPORTATION**

**MAINTENANCE OF TRAFFIC  
I-55 - STAGE 2**

F.A./P. RTE.	SECTION	COUNTY	TOTAL SHEETS	SHEET NO.
	2018-075-R	WILL	1510	220
CONTRACT NO. 62H15				

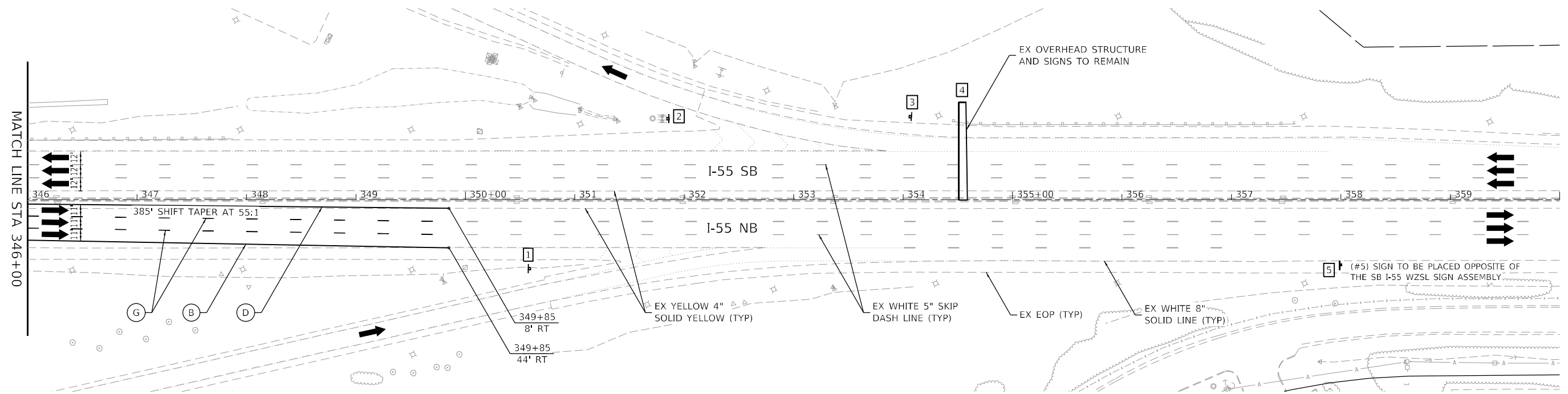
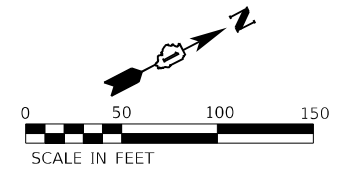
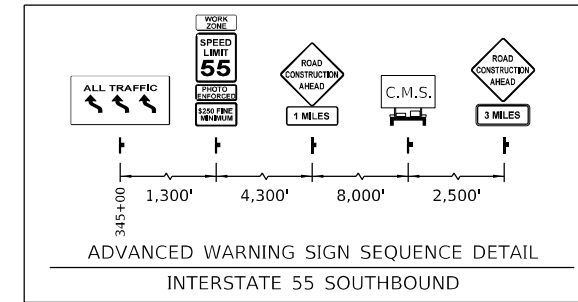
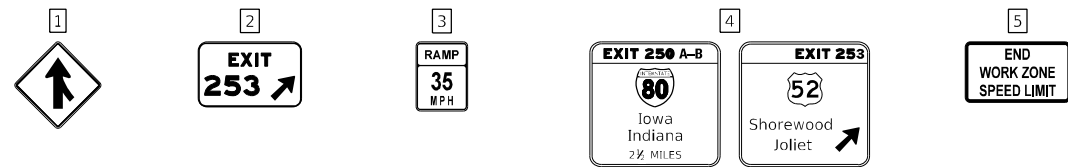
SCALE: 1"=50' SHEET OF SHEETS STA. TO STA.

F.A.I 55, FAP 338 ILLINOIS FED. AID PROJECT

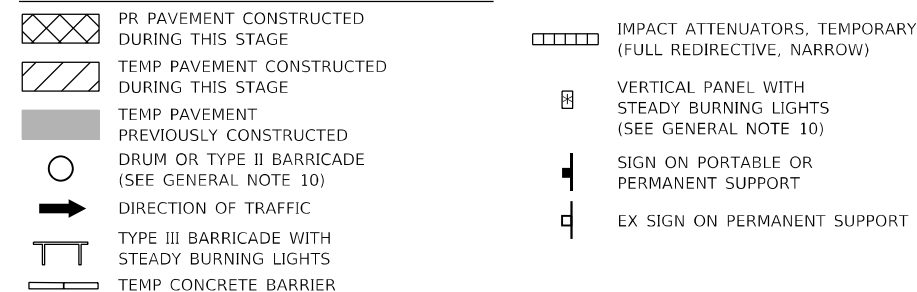
MODEL: Default FILE NAME: p:\bentley\bin\bin\p01\Documents\107005\107040\_001\Eng\_Docs\_Phase\_II\MOT\_Signing\Sheet\162H15-shi-mot-stage2-55-009.dgn

D:\162H15-shi-mot-stage2-55-009.dgn  
55146  
2012/11/30

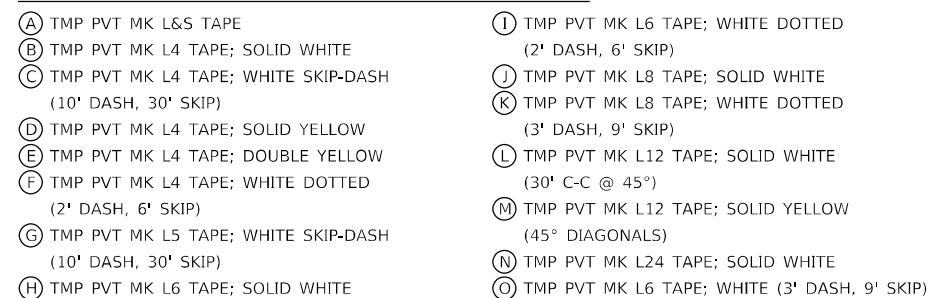
**SIGNING LEGEND**



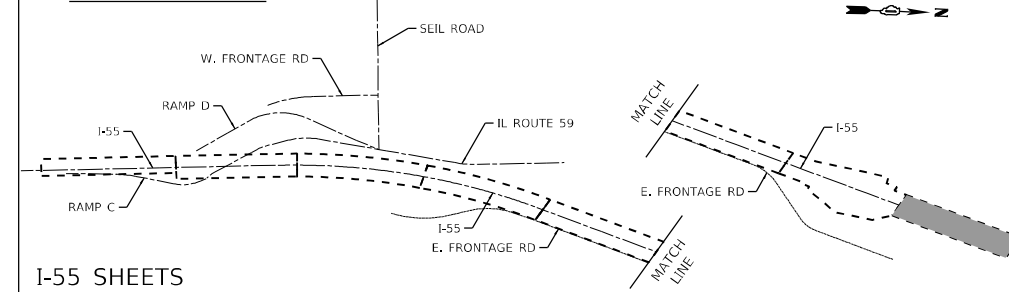
**MAINTENANCE OF TRAFFIC LEGEND**



**TEMPORARY PAVEMENT MARKING LEGEND**



**MOT KEY MAP**



I-55 SHEETS

MODEL: Default; FILE: 622115-shi-mat-stage2-55-010.dgn; PROJECT: 622115-shi-mat-stage2-55-010.dgn; PHASE: 11; SHEET: 1; DATE: 3/9/2022



USER NAME = rocampo	DESIGNED - CJANKOVICH	REVISED -
PLOT SCALE = 100,0000' / in.	DRAWN - TSHINEZORIG	REVISED -
PLOT DATE = 3/9/2022	CHECKED - ROCAMPO	REVISED -
	DATE - 03/16/2022	REVISED -

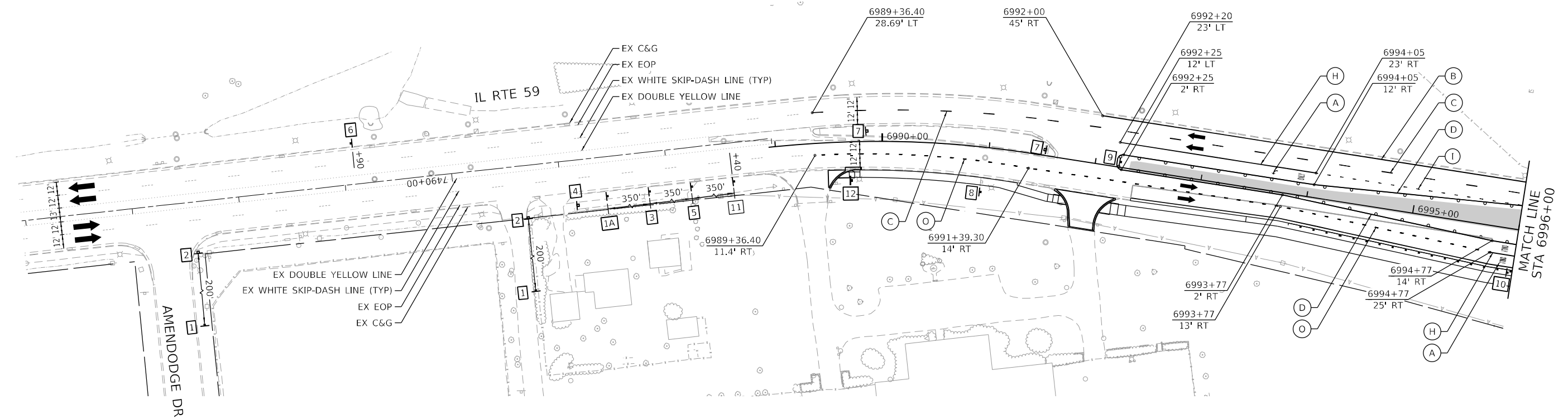
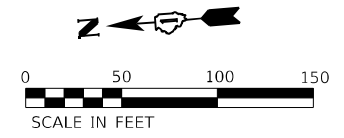
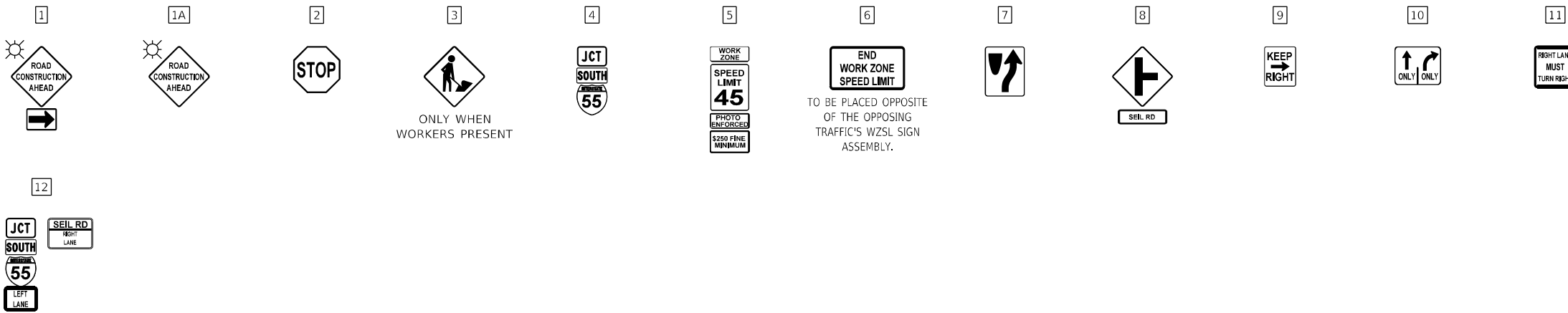
**STATE OF ILLINOIS  
DEPARTMENT OF TRANSPORTATION**

**MAINTENANCE OF TRAFFIC  
I-55 - STAGE 2**

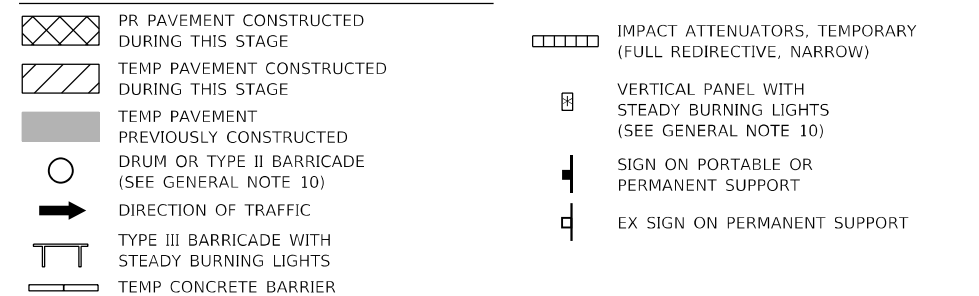
SCALE: 1"=50' SHEET OF SHEETS STA. TO STA.

F.A./P. RTE.	SECTION	COUNTY	TOTAL SHEETS	SHEET NO.
=	2018-075-R	WILL	1510	221
CONTRACT NO. 62H15				
FAI 55, FAP 338 ILLINOIS FED. AID PROJECT				

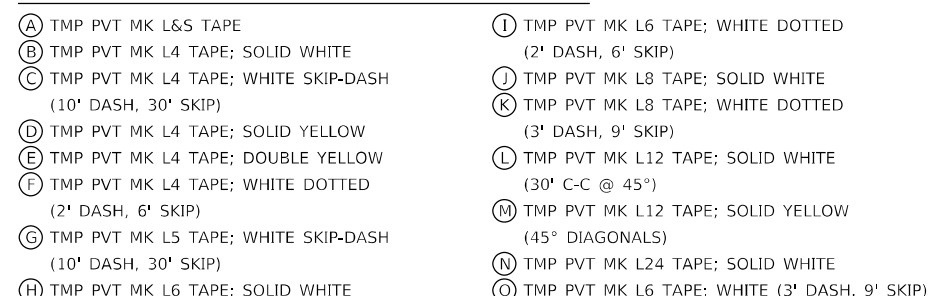
**SIGNING LEGEND**



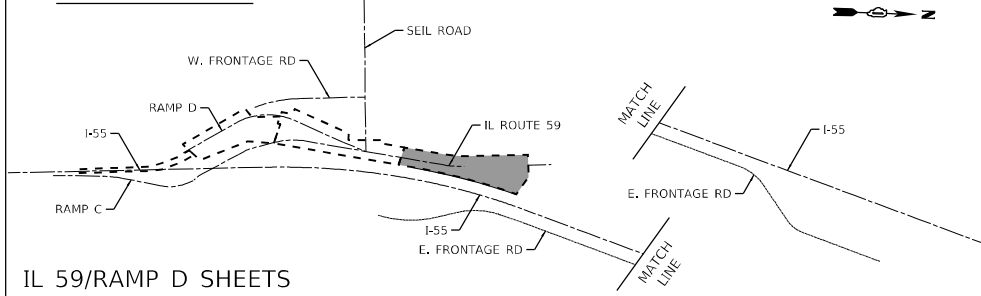
**MAINTENANCE OF TRAFFIC LEGEND**



**TEMPORARY PAVEMENT MARKING LEGEND**



**MOT KEY MAP**



USER NAME = rocampo	DESIGNED - CJANKOVICH	REVISED -
PLOT SCALE = 100,0000' / in.	DRAWN - TSHINEZORIG	REVISED -
PLOT DATE = 3/17/2022	CHECKED - ROCAMPO	REVISED -
	DATE - 03/17/2022	REVISED -

**STATE OF ILLINOIS  
 DEPARTMENT OF TRANSPORTATION**

**MAINTENANCE OF TRAFFIC  
 IL RTE 59 /RAMP D - STAGE 2**

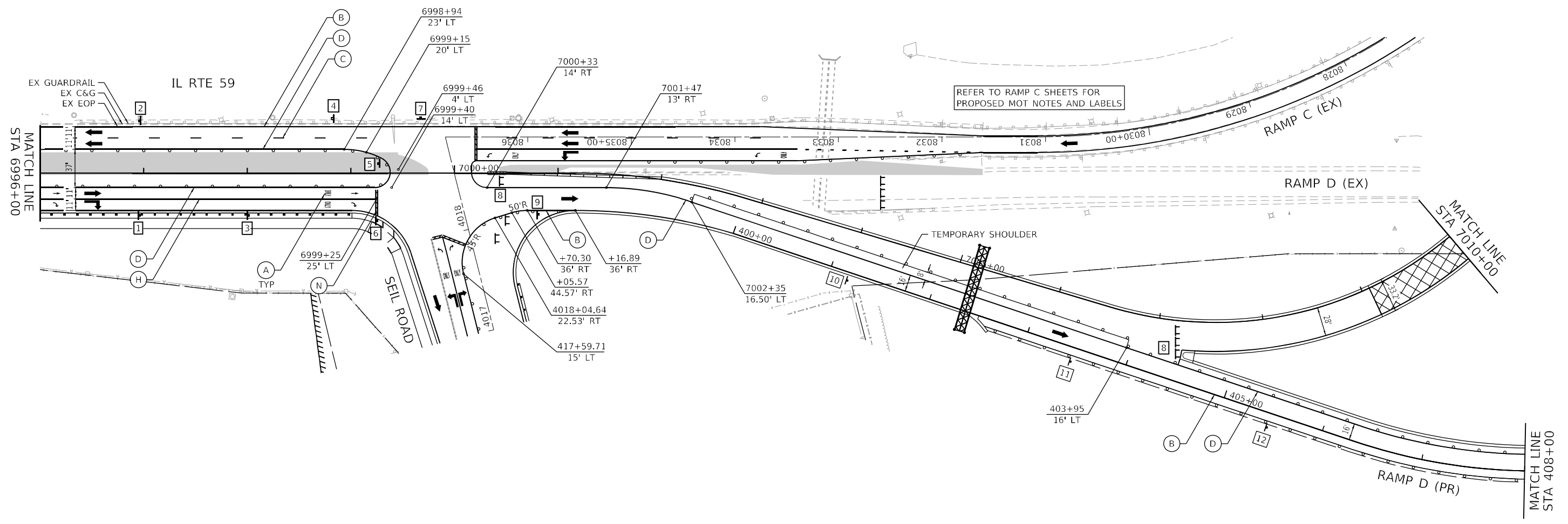
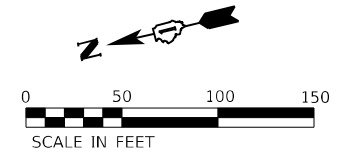
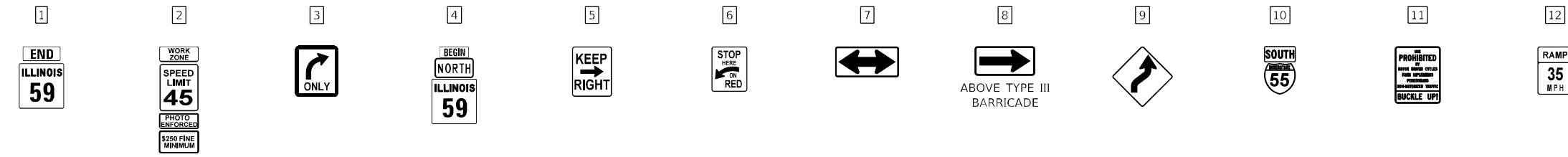
SCALE: 1"=50' SHEET OF SHEETS STA. TO STA.

F.A./P. RTE.	SECTION	COUNTY	TOTAL SHEETS	SHEET NO.
=	2018-075-R	WILL	1510	222
CONTRACT NO. 62H15				

F.A.I 55, FAP 338 ILLINOIS FED. AID PROJECT

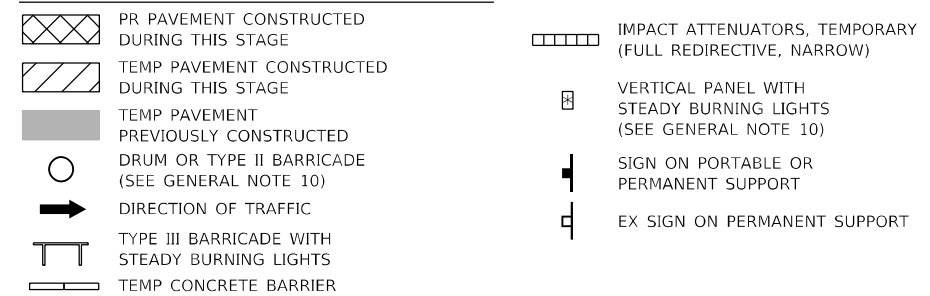
MODEL: Default FILE NAME: p:\bentley\workspace\62h15\62h15-ramp-d-stage-2-il-59-ramp-d-001.dgn  
 D:\62H15-shi-mot-stage-2-il-59-ramp-d-001.dgn 55146 2012/11/30

**SIGNING LEGEND**

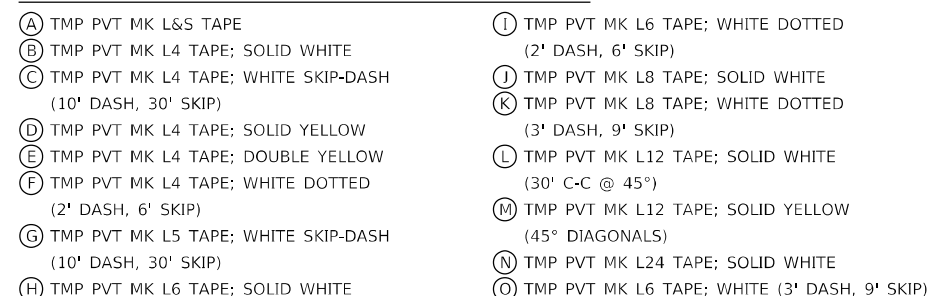


REFER TO RAMP C SHEETS FOR PROPOSED MOT NOTES AND LABELS

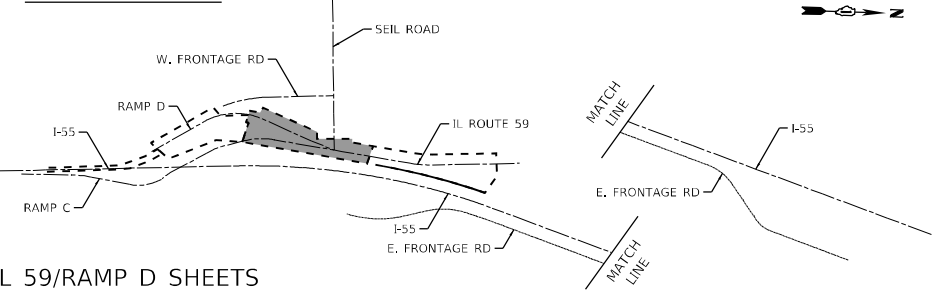
**MAINTENANCE OF TRAFFIC LEGEND**



**TEMPORARY PAVEMENT MARKING LEGEND**



**MOT KEY MAP**



USER NAME = rocampo	DESIGNED - CJANKOVICH	REVISED -
PLOT SCALE = 100,0001' / in.	DRAWN - TSHINEZORIG	REVISED -
PLOT DATE = 3/9/2022	CHECKED - ROCAMPO	REVISED -
	DATE - 03/16/2022	REVISED -

**STATE OF ILLINOIS  
DEPARTMENT OF TRANSPORTATION**

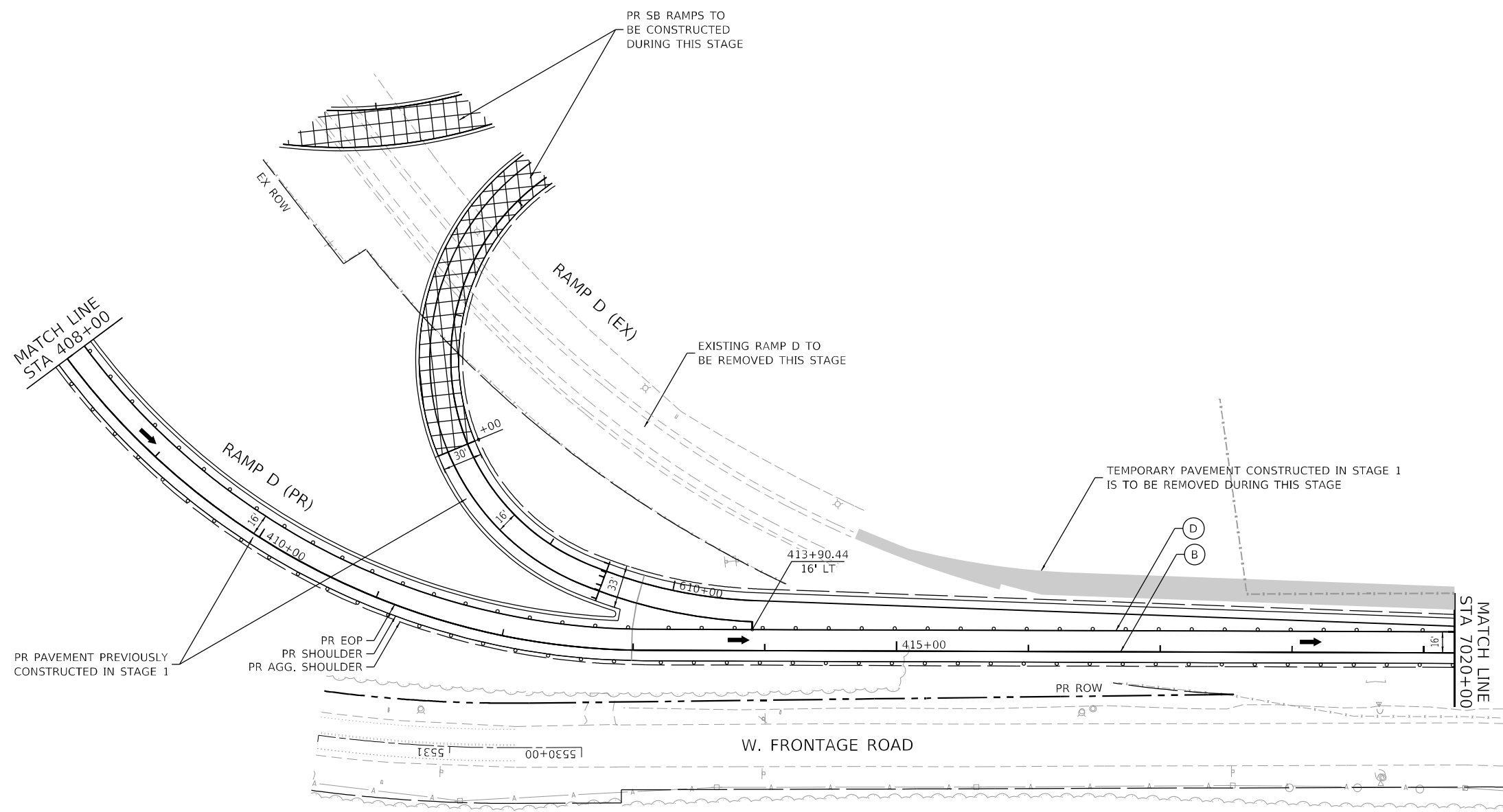
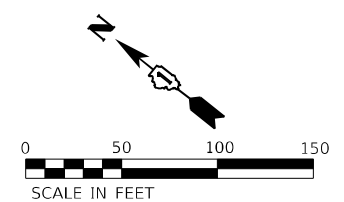
**MAINTENANCE OF TRAFFIC  
IL RTE 59 /RAMP D - STAGE 2**

SCALE: 1"=50' SHEET OF SHEETS STA. TO STA.

F.A./P RTE.	SECTION	COUNTY	TOTAL SHEETS	SHEET NO.
	2018-075-R	WILL	1510	223
CONTRACT NO. 62H15				
FAI 55, FAP 338 ILLINOIS FED. AID PROJECT				

MODEL: Default FILE NAME: p:\bentley\workspace\p01\Documents\107005\107040\_00\Eng\_Docs\_Phase\_II\MOT\_Signing\Sheet\15-rl-mot-stage2-il-59-RampD-002.dgn

D:\62H15-shi-mot-stage2-il-59-RampD-002.dgn  
55146  
2012/11/30



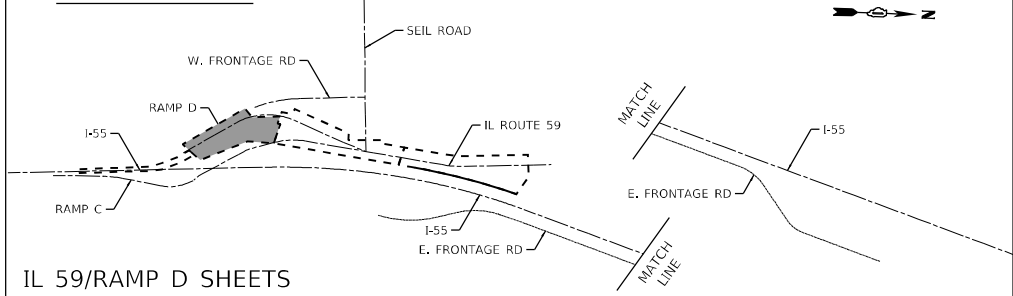
**MAINTENANCE OF TRAFFIC LEGEND**

- PR PAVEMENT CONSTRUCTED DURING THIS STAGE
- TEMP PAVEMENT CONSTRUCTED DURING THIS STAGE
- TEMP PAVEMENT PREVIOUSLY CONSTRUCTED
- DRUM OR TYPE II BARRICADE (SEE GENERAL NOTE 10)
- DIRECTION OF TRAFFIC
- TYPE III BARRICADE WITH STEADY BURNING LIGHTS
- TEMP CONCRETE BARRIER
- IMPACT ATTENUATORS, TEMPORARY (FULL REDIRECTIVE, NARROW)
- VERTICAL PANEL WITH STEADY BURNING LIGHTS (SEE GENERAL NOTE 10)
- SIGN ON PORTABLE OR PERMANENT SUPPORT
- EX SIGN ON PERMANENT SUPPORT

**TEMPORARY PAVEMENT MARKING LEGEND**

- (A) TMP PVT MK L&S TAPE
- (B) TMP PVT MK L4 TAPE; SOLID WHITE
- (C) TMP PVT MK L4 TAPE; WHITE SKIP-DASH (10' DASH, 30' SKIP)
- (D) TMP PVT MK L4 TAPE; SOLID YELLOW
- (E) TMP PVT MK L4 TAPE; DOUBLE YELLOW
- (F) TMP PVT MK L4 TAPE; WHITE DOTTED (2' DASH, 6' SKIP)
- (G) TMP PVT MK L5 TAPE; WHITE SKIP-DASH (10' DASH, 30' SKIP)
- (H) TMP PVT MK L6 TAPE; SOLID WHITE
- (I) TMP PVT MK L6 TAPE; WHITE DOTTED (2' DASH, 6' SKIP)
- (J) TMP PVT MK L8 TAPE; SOLID WHITE
- (K) TMP PVT MK L8 TAPE; WHITE DOTTED (3' DASH, 9' SKIP)
- (L) TMP PVT MK L12 TAPE; SOLID WHITE (30' C-C @ 45°)
- (M) TMP PVT MK L12 TAPE; SOLID YELLOW (45° DIAGONALS)
- (N) TMP PVT MK L24 TAPE; SOLID WHITE
- (O) TMP PVT MK L6 TAPE; WHITE (3' DASH, 9' SKIP)

**MOT KEY MAP**



USER NAME = rocampo	DESIGNED - CJANKOVICH	REVISED -
PLOT SCALE = 100,0000' / in.	DRAWN - TSHINEZORIG	REVISED -
PLOT DATE = 3/9/2022	CHECKED - ROCAMPO	REVISED -
	DATE - 03/16/2022	REVISED -

**STATE OF ILLINOIS  
DEPARTMENT OF TRANSPORTATION**

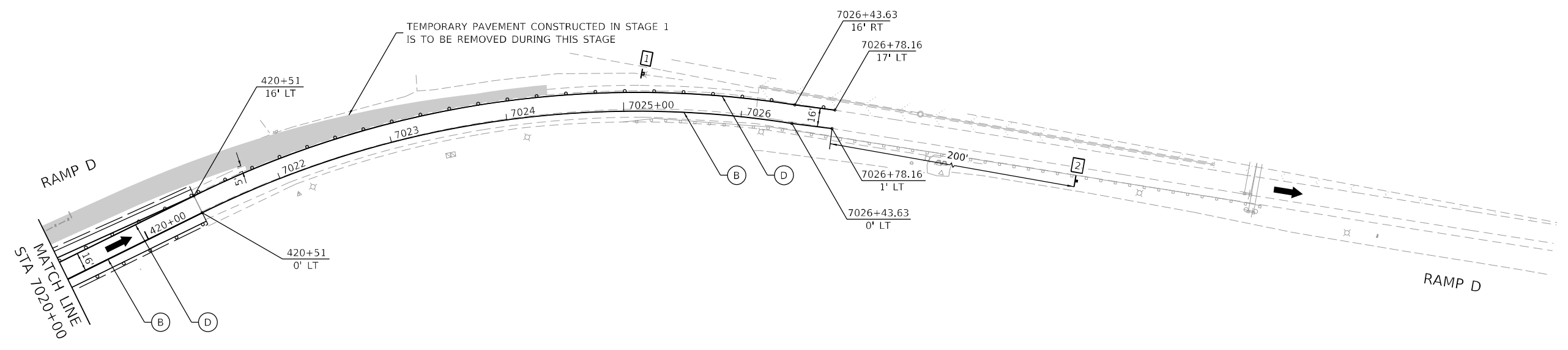
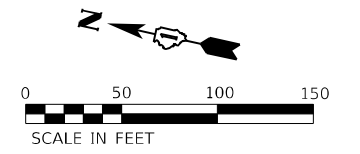
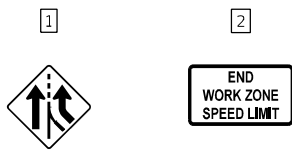
**MAINTENANCE OF TRAFFIC  
IL RTE 59 /RAMP D – STAGE 2 /2A**

SCALE: 1"=50' SHEET OF SHEETS STA. TO STA.

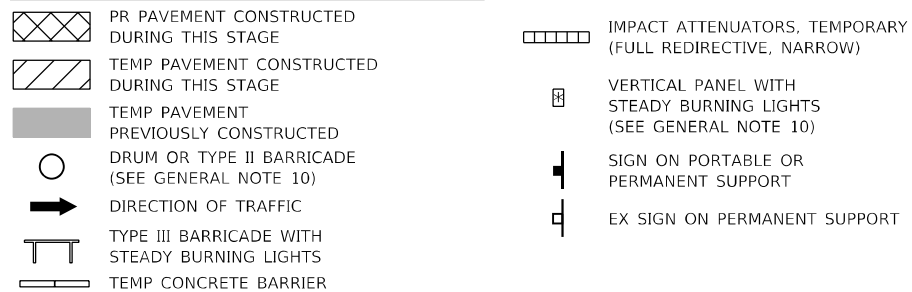
F.A./P RTE.	SECTION	COUNTY	TOTAL SHEETS	SHEET NO.
	2018-075-R	WILL	1510	224
CONTRACT NO. 62H15				
FAI 55, FAP 338 ILLINOIS FED. AID PROJECT				

MODEL: Default FILE NAME: p:\bentley\bin\bin\dwg\11\Documents\11\0705\103140\_00\Eng\_Docs\_Phase\_1\MOT\_Singh\15-rt-mot-stage2-IL59-RampD-003.dgn  
 D:\62H15-shi-mot-stage2-IL59-RampD-003.dgn 55146 2012/11/30

**SIGNING LEGEND**



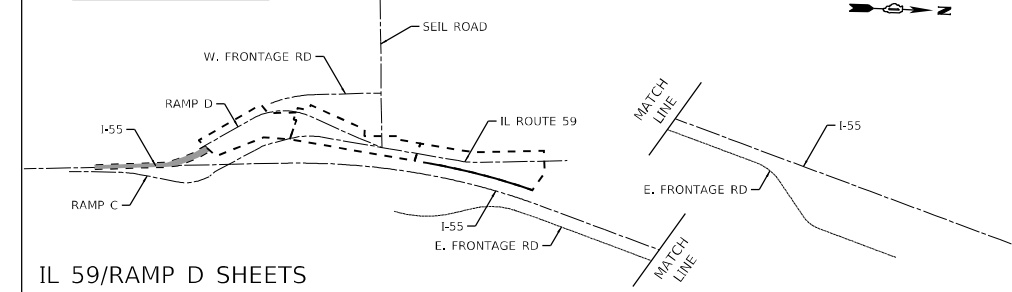
**MAINTENANCE OF TRAFFIC LEGEND**



**TEMPORARY PAVEMENT MARKING LEGEND**

- (A) TMP PVT MK L&S TAPE
- (B) TMP PVT MK L4 TAPE; SOLID WHITE
- (C) TMP PVT MK L4 TAPE; WHITE SKIP-DASH (10' DASH, 30' SKIP)
- (D) TMP PVT MK L4 TAPE; SOLID YELLOW
- (E) TMP PVT MK L4 TAPE; DOUBLE YELLOW
- (F) TMP PVT MK L4 TAPE; WHITE DOTTED (2' DASH, 6' SKIP)
- (G) TMP PVT MK L5 TAPE; WHITE SKIP-DASH (10' DASH, 30' SKIP)
- (H) TMP PVT MK L6 TAPE; SOLID WHITE
- (I) TMP PVT MK L6 TAPE; WHITE DOTTED (2' DASH, 6' SKIP)
- (J) TMP PVT MK L8 TAPE; SOLID WHITE
- (K) TMP PVT MK L8 TAPE; WHITE DOTTED (3' DASH, 9' SKIP)
- (L) TMP PVT MK L12 TAPE; SOLID WHITE (30' C-C @ 45°)
- (M) TMP PVT MK L12 TAPE; SOLID YELLOW (45° DIAGONALS)
- (N) TMP PVT MK L24 TAPE; SOLID WHITE
- (O) TMP PVT MK L6 TAPE; WHITE (3' DASH, 9' SKIP)

**MOT KEY MAP**



IL 59/RAMP D SHEETS



USER NAME = rocampo	DESIGNED - CJANKOVICH	REVISED -
PLOT SCALE = 100,0000' / in.	DRAWN - TSHINEZORIG	REVISED -
PLOT DATE = 3/9/2022	CHECKED - ROCAMPO	REVISED -
	DATE - 03/16/2022	REVISED -

**STATE OF ILLINOIS  
DEPARTMENT OF TRANSPORTATION**

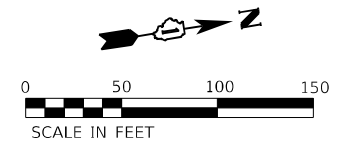
**MAINTENANCE OF TRAFFIC  
IL RTE 59 /RAMP D - STAGE 2 /2A**

SCALE: 1"=50' SHEET OF SHEETS STA. TO STA.

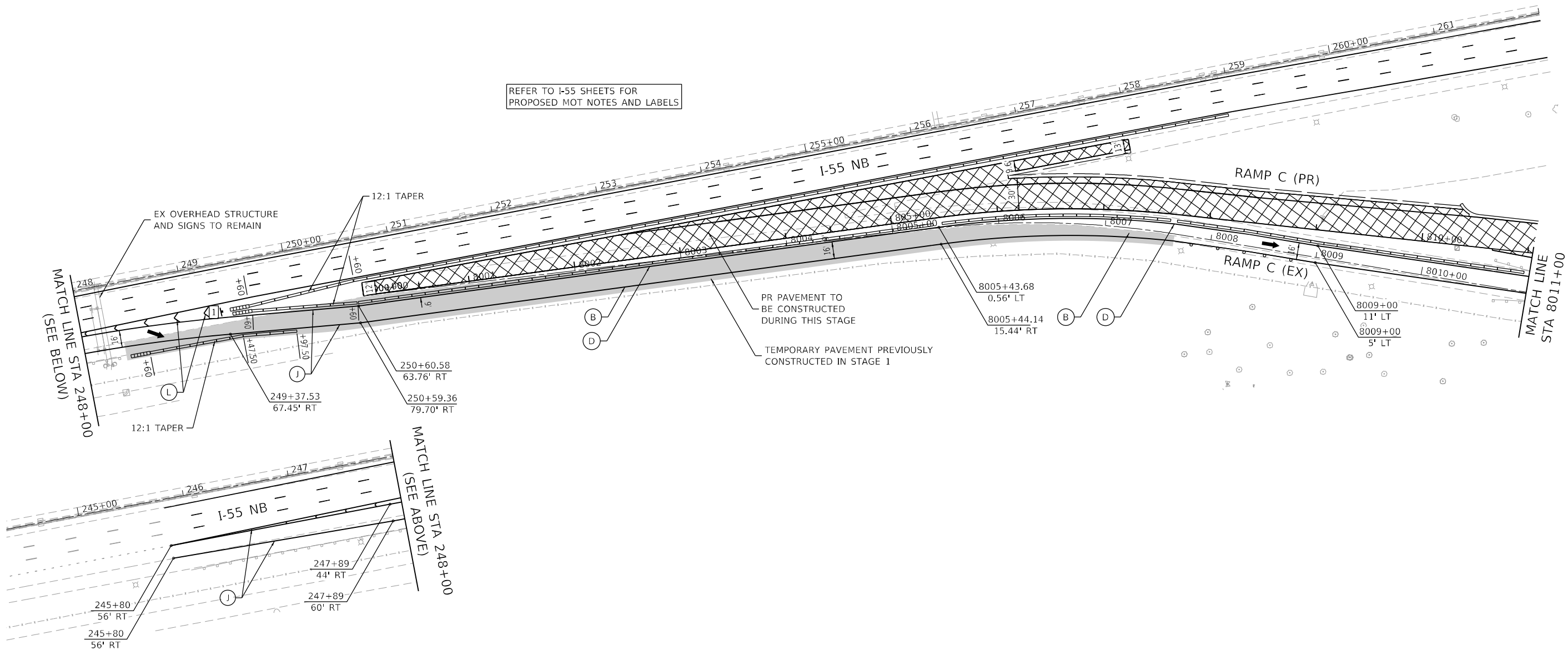
F.A./P RTE.	SECTION	COUNTY	TOTAL SHEETS	SHEET NO.
	2018-075-R	WILL	1510	225
CONTRACT NO. 62H15				
FAI 55, FAP 338 ILLINOIS FED. AID PROJECT				

MODEL: Default FILE NAME: p:\ibenech-pw\ibenech-pw\11\Documents\11\0705\103140\_00\Eng\_Docs\_Phase\_1\MOT\_Sign\115-rl-mot-stage2-159-RampD-004.dgn  
 D:\62H15-shi-mot-stage2-IL-59-RampD-004.dgn 55146 2012/11/30

**SIGNING LEGEND**



REFER TO I-55 SHEETS FOR PROPOSED MOT NOTES AND LABELS



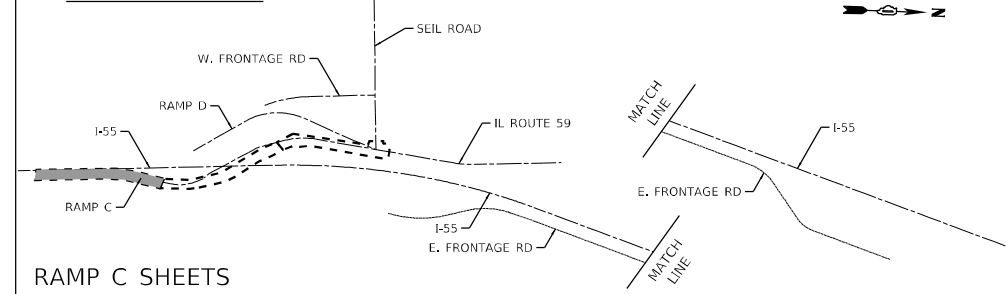
**MAINTENANCE OF TRAFFIC LEGEND**

- PR PAVEMENT CONSTRUCTED DURING THIS STAGE
- TEMP PAVEMENT CONSTRUCTED DURING THIS STAGE
- TEMP PAVEMENT PREVIOUSLY CONSTRUCTED
- DRUM OR TYPE II BARRICADE (SEE GENERAL NOTE 10)
- DIRECTION OF TRAFFIC
- TYPE III BARRICADE WITH STEADY BURNING LIGHTS
- TEMP CONCRETE BARRIER
- IMPACT ATTENUATORS, TEMPORARY (FULL REDIRECTIVE, NARROW)
- VERTICAL PANEL WITH STEADY BURNING LIGHTS (SEE GENERAL NOTE 10)
- SIGN ON PORTABLE OR PERMANENT SUPPORT
- EX SIGN ON PERMANENT SUPPORT

**TEMPORARY PAVEMENT MARKING LEGEND**

- (A) TMP PVT MK L&S TAPE
- (B) TMP PVT MK L4 TAPE; SOLID WHITE
- (C) TMP PVT MK L4 TAPE; WHITE SKIP-DASH (10' DASH, 30' SKIP)
- (D) TMP PVT MK L4 TAPE; SOLID YELLOW
- (E) TMP PVT MK L4 TAPE; DOUBLE YELLOW
- (F) TMP PVT MK L4 TAPE; WHITE DOTTED (2' DASH, 6' SKIP)
- (G) TMP PVT MK L5 TAPE; WHITE SKIP-DASH (10' DASH, 30' SKIP)
- (H) TMP PVT MK L6 TAPE; SOLID WHITE
- (I) TMP PVT MK L6 TAPE; WHITE DOTTED (2' DASH, 6' SKIP)
- (J) TMP PVT MK L8 TAPE; SOLID WHITE
- (K) TMP PVT MK L8 TAPE; WHITE DOTTED (3' DASH, 9' SKIP)
- (L) TMP PVT MK L12 TAPE; SOLID WHITE (30' C-C @ 45°)
- (M) TMP PVT MK L12 TAPE; SOLID YELLOW (45° DIAGONALS)
- (N) TMP PVT MK L24 TAPE; SOLID WHITE
- (O) TMP PVT MK L6 TAPE; WHITE (3' DASH, 9' SKIP)

**MOT KEY MAP**



RAMP C SHEETS

MODEL: Default; FILE NAME: p:\subarea\pvt\benefit\com\benefit\pvt\Documents\107005\107040\_001\Eng\_Docs\_Phase\_I\MOT\_Signs\Sheet\162\115-ph-mot-stage2-RampC-001.dgn



USER NAME = rocampo	DESIGNED - CJANKOVICH	REVISED -
PLOT SCALE = 100,0000' / in.	DRAWN - TSHINEZORIG	REVISED -
PLOT DATE = 3/9/2022	CHECKED - ROCAMPO	REVISED -
	DATE - 03/16/2022	REVISED -

STATE OF ILLINOIS  
DEPARTMENT OF TRANSPORTATION

MAINTENANCE OF TRAFFIC  
RAMP C - STAGE 2

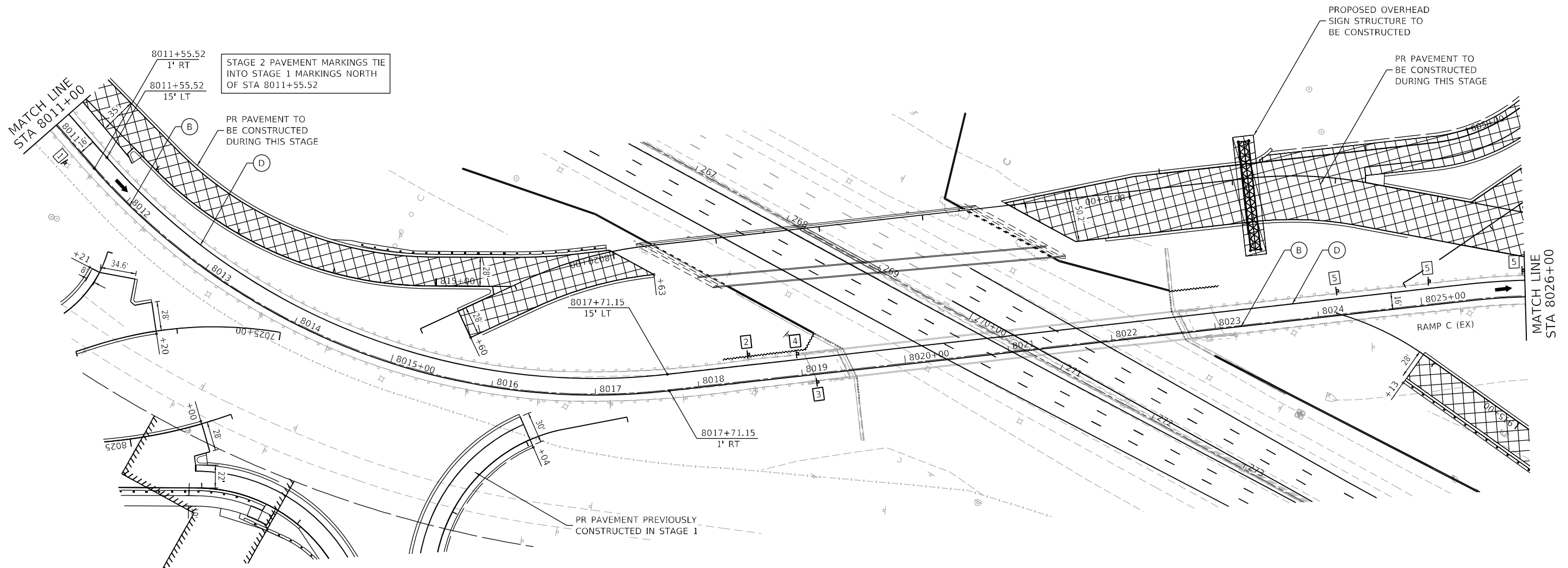
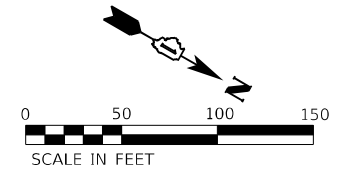

SCALE: 1"=50' SHEET OF SHEETS STA. TO STA.

F.A./P.RTE.	SECTION	COUNTY	TOTAL SHEETS	SHEET NO.
	2018-075-R	WILL	1510	226
CONTRACT NO. 62H15				
FAI 55, FAP 338 ILLINOIS FED. AID PROJECT				

D:\62H15-shi-mot-stage2-RampC-001.dgn  
55146  
2012/11/30



**SIGNING LEGEND**



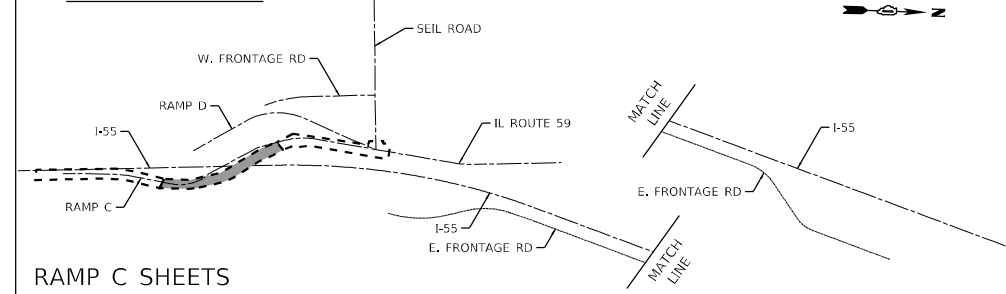
**MAINTENANCE OF TRAFFIC LEGEND**

- PR PAVEMENT CONSTRUCTED DURING THIS STAGE
- TEMP PAVEMENT CONSTRUCTED DURING THIS STAGE
- TEMP PAVEMENT PREVIOUSLY CONSTRUCTED
- DRUM OR TYPE II BARRICADE (SEE GENERAL NOTE 10)
- DIRECTION OF TRAFFIC
- TYPE III BARRICADE WITH STEADY BURNING LIGHTS
- TEMP CONCRETE BARRIER
- IMPACT ATTENUATORS, TEMPORARY (FULL REDIRECTIVE, NARROW)
- VERTICAL PANEL WITH STEADY BURNING LIGHTS (SEE GENERAL NOTE 10)
- SIGN ON PORTABLE OR PERMANENT SUPPORT
- EX SIGN ON PERMANENT SUPPORT

**TEMPORARY PAVEMENT MARKING LEGEND**

- (A) TMP PVT MK L&S TAPE
- (B) TMP PVT MK L4 TAPE; SOLID WHITE
- (C) TMP PVT MK L4 TAPE; WHITE SKIP-DASH (10' DASH, 30' SKIP)
- (D) TMP PVT MK L4 TAPE; SOLID YELLOW
- (E) TMP PVT MK L4 TAPE; DOUBLE YELLOW
- (F) TMP PVT MK L4 TAPE; WHITE DOTTED (2' DASH, 6' SKIP)
- (G) TMP PVT MK L5 TAPE; WHITE SKIP-DASH (10' DASH, 30' SKIP)
- (H) TMP PVT MK L6 TAPE; SOLID WHITE
- (I) TMP PVT MK L6 TAPE; WHITE DOTTED (2' DASH, 6' SKIP)
- (J) TMP PVT MK L8 TAPE; SOLID WHITE
- (K) TMP PVT MK L8 TAPE; WHITE DOTTED (3' DASH, 9' SKIP)
- (L) TMP PVT MK L12 TAPE; SOLID WHITE (30' C-C @ 45°)
- (M) TMP PVT MK L12 TAPE; SOLID YELLOW (45° DIAGONALS)
- (N) TMP PVT MK L24 TAPE; SOLID WHITE
- (O) TMP PVT MK L6 TAPE; WHITE (3' DASH, 9' SKIP)

**MOT KEY MAP**



RAMP C SHEETS

MODEL: Default  
 FILE NAME: p:\subarea\pav\_barricade\pav01\Documents\107005\107040\_001\Eng\_Docs\_Phase\_1\MOT\_Sign\15-Phase1-mot-stage2-RampC-002.dgn  
 D:\62H15-shi-mot-stage2-RampC-002.dgn  
 55146  
 2012/11/30



USER NAME = rocampo	DESIGNED - CJANKOVICH	REVISED -
	DRAWN - TSHINEZORIG	REVISED -
PLOT SCALE = 100,0000' / in.	CHECKED - ROCAMPO	REVISED -
PLOT DATE = 3/9/2022	DATE - 03/16/2022	REVISED -

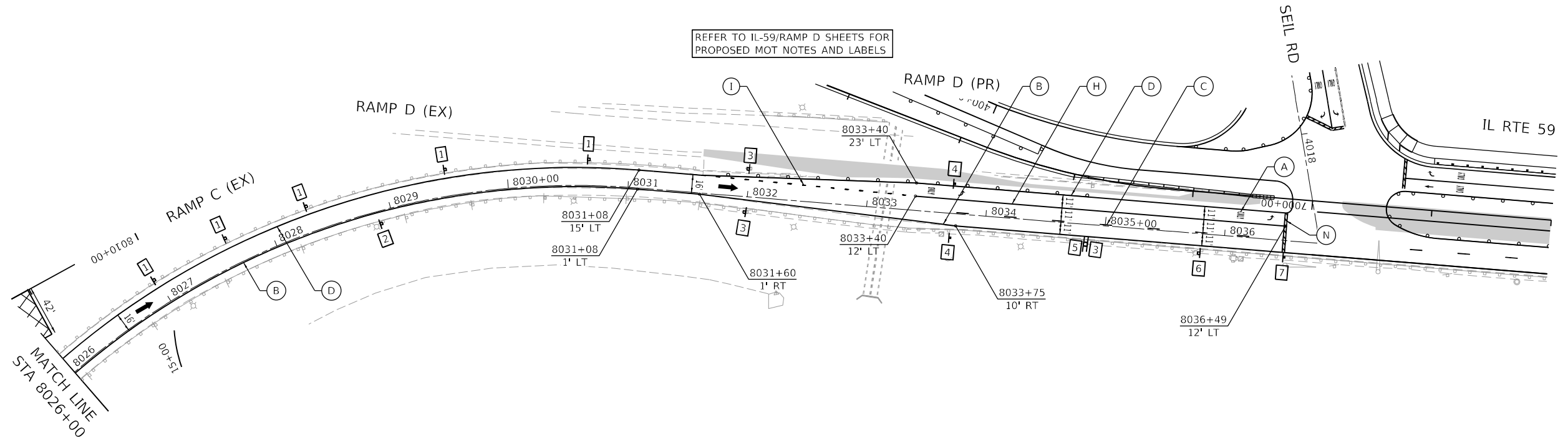
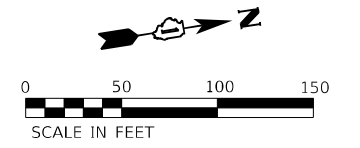
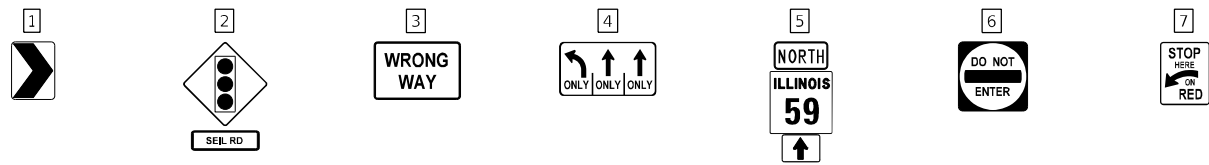
**STATE OF ILLINOIS  
DEPARTMENT OF TRANSPORTATION**

**MAINTENANCE OF TRAFFIC  
RAMP C - STAGE 2**

SCALE: 1"=50'    SHEET    OF    SHEETS    STA.    TO    STA.

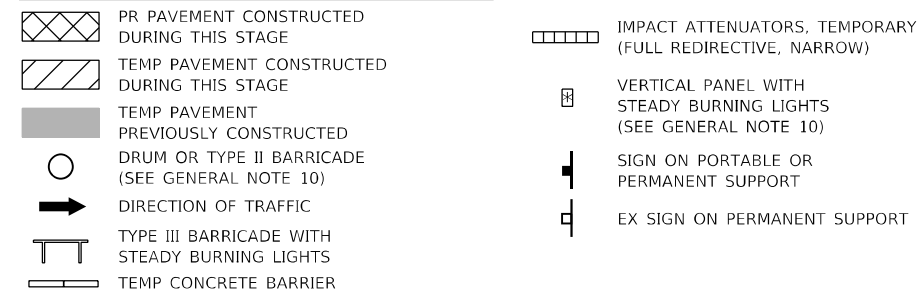
F.A./P. RTE.	SECTION	COUNTY	TOTAL SHEETS	SHEET NO.
	2018-075-R	WILL	1510	227
CONTRACT NO. 62H15				
FAI 55, FAP 338    ILLINOIS    FED. AID PROJECT				

**SIGNING LEGEND**

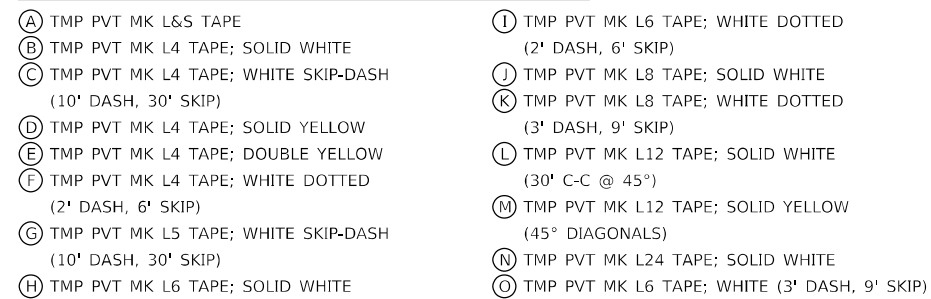


REFER TO IL-59/RAMP D SHEETS FOR PROPOSED MOT NOTES AND LABELS

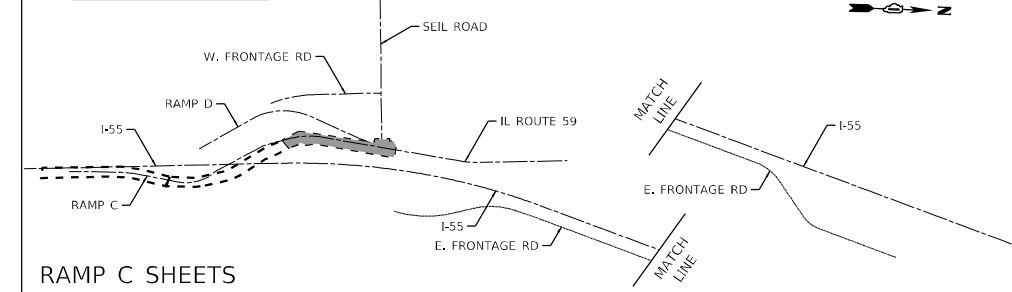
**MAINTENANCE OF TRAFFIC LEGEND**



**TEMPORARY PAVEMENT MARKING LEGEND**



**MOT KEY MAP**



RAMP C SHEETS

MODEL: Default  
 FILE NAME: p:\bentley\pwworking\cambenech\pwworking\107005\107040\_001\Eng\_Docs\_Phase\_1\MOT\_Signs\15-ph-mot-stage2-RampC-003.dgn  
 D:\62H15-shi-mot-stage2-RampC-003.dgn  
 55146  
 2012/11/30

	USER NAME = rocampo	DESIGNED - CJANKOVICH	REVISED -
		DRAWN - TSHINEZORIG	REVISED -
	PLOT SCALE = 100,0000' / in.	CHECKED - ROCAMPO	REVISED -
	PLOT DATE = 3/9/2022	DATE - 03/16/2022	REVISED -

**STATE OF ILLINOIS**  
**DEPARTMENT OF TRANSPORTATION**

<b>MAINTENANCE OF TRAFFIC</b> <b>RAMP C - STAGE 2</b>	
SCALE: 1"=50'	SHEET OF SHEETS STA. TO STA.

F.A./P. RTE.	SECTION	COUNTY	TOTAL SHEETS	SHEET NO.
=	2018-075-R	WILL	1510	228
CONTRACT NO. 62H15				
FAI 55, FAP 338 ILLINOIS FED. AID PROJECT				

**SIGNING LEGEND**

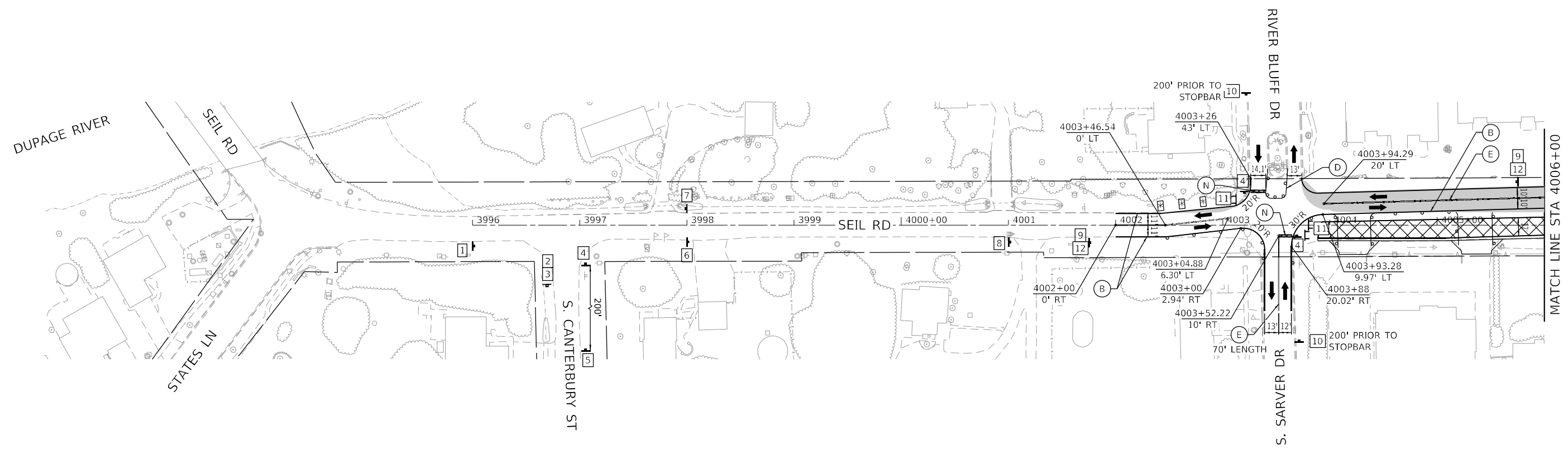
1 	2 	3 	4 	5 	6 	7 	8 	9 	10 	11 	12 
-------	-------	-------	-------	-------	-------	-------	-------	-------	--------	--------	--------

TO BE PLACED OPPOSITE OF THE OPPOSING TRAFFIC'S WZSL SIGN ASSEMBLY.

ONLY WHEN WORKERS PRESENT

N

0 50 100 150  
SCALE IN FEET



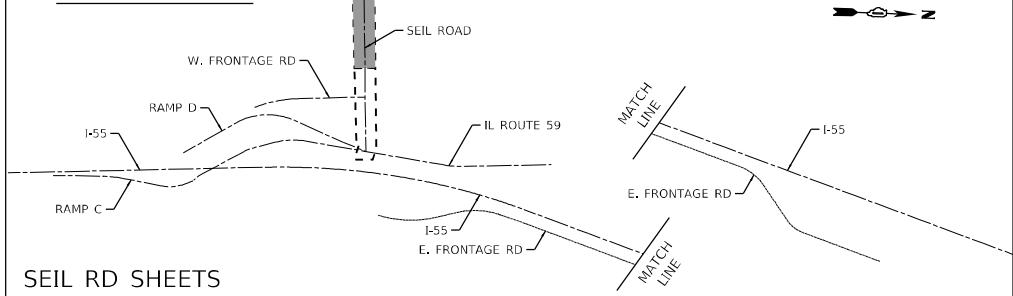
**MAINTENANCE OF TRAFFIC LEGEND**

PR PAVEMENT CONSTRUCTED DURING THIS STAGE TEMP PAVEMENT CONSTRUCTED DURING THIS STAGE TEMP PAVEMENT PREVIOUSLY CONSTRUCTED DRUM OR TYPE II BARRICADE (SEE GENERAL NOTE 10) DIRECTION OF TRAFFIC TYPE III BARRICADE WITH STEADY BURNING LIGHTS TEMP CONCRETE BARRIER	IMPACT ATTENUATORS, TEMPORARY (FULL REDIRECTIVE, NARROW) VERTICAL PANEL WITH STEADY BURNING LIGHTS (SEE GENERAL NOTE 10) SIGN ON PORTABLE OR PERMANENT SUPPORT EX SIGN ON PERMANENT SUPPORT
---------------------------------------------------------------------------------------------------------------------------------------------------------------------------------------------------------------------------------------------------------------------------------------	------------------------------------------------------------------------------------------------------------------------------------------------------------------------------------------------------

**TEMPORARY PAVEMENT MARKING LEGEND**

<p>(A) TMP PVT MK L&amp;S TAPE</p> <p>(B) TMP PVT MK L4 TAPE; SOLID WHITE</p> <p>(C) TMP PVT MK L4 TAPE; WHITE SKIP-DASH (10' DASH, 30' SKIP)</p> <p>(D) TMP PVT MK L4 TAPE; SOLID YELLOW</p> <p>(E) TMP PVT MK L4 TAPE; DOUBLE YELLOW</p> <p>(F) TMP PVT MK L4 TAPE; WHITE DOTTED (2' DASH, 6' SKIP)</p> <p>(G) TMP PVT MK L5 TAPE; WHITE SKIP-DASH (10' DASH, 30' SKIP)</p> <p>(H) TMP PVT MK L6 TAPE; SOLID WHITE</p>	<p>(I) TMP PVT MK L6 TAPE; WHITE DOTTED (2' DASH, 6' SKIP)</p> <p>(J) TMP PVT MK L8 TAPE; SOLID WHITE</p> <p>(K) TMP PVT MK L8 TAPE; WHITE DOTTED (3' DASH, 9' SKIP)</p> <p>(L) TMP PVT MK L12 TAPE; SOLID WHITE (30' C-C @ 45°)</p> <p>(M) TMP PVT MK L12 TAPE; SOLID YELLOW (45° DIAGONALS)</p> <p>(N) TMP PVT MK L24 TAPE; SOLID WHITE</p> <p>(O) TMP PVT MK L6 TAPE; WHITE (3' DASH, 9' SKIP)</p>
--------------------------------------------------------------------------------------------------------------------------------------------------------------------------------------------------------------------------------------------------------------------------------------------------------------------------------------------------------------------------------------------------------------------------	-------------------------------------------------------------------------------------------------------------------------------------------------------------------------------------------------------------------------------------------------------------------------------------------------------------------------------------------------------------------------------------------------------

**MOT KEY MAP**



USER NAME = rocampo	DESIGNED - CJANKOVICH	REVISED -
PLOT SCALE = 100,0000' / in.	DRAWN - TSHINEZORIG	REVISED -
PLOT DATE = 3/9/2022	CHECKED - ROCAMPO	REVISED -
	DATE - 03/16/2022	REVISED -

**STATE OF ILLINOIS  
DEPARTMENT OF TRANSPORTATION**

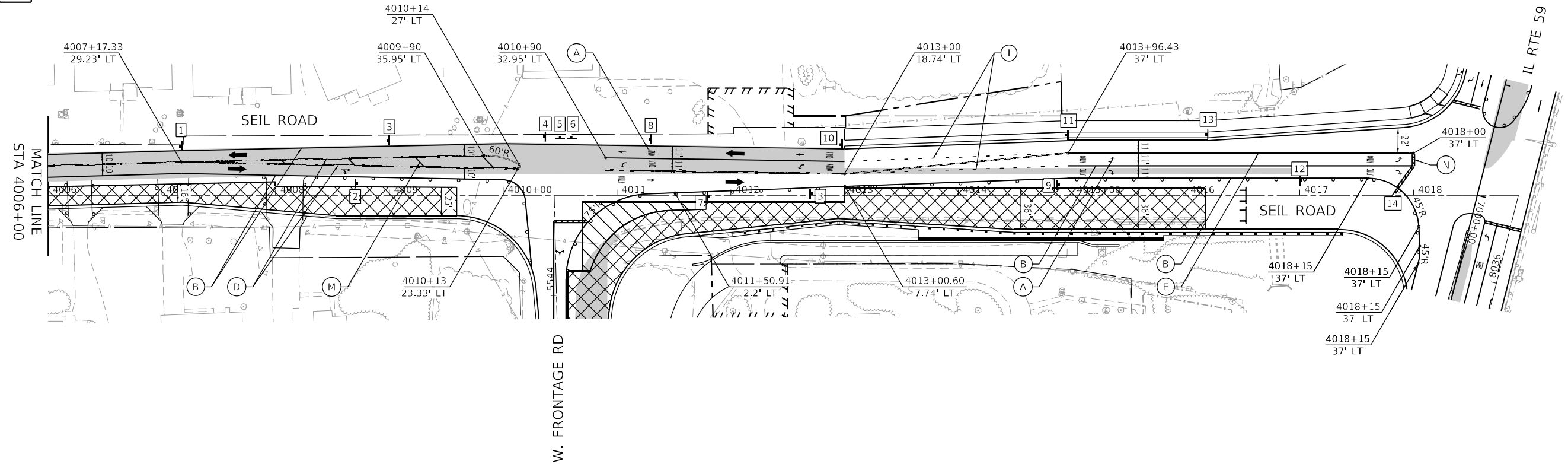
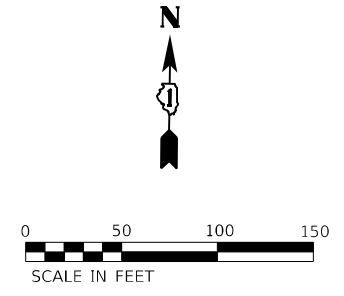
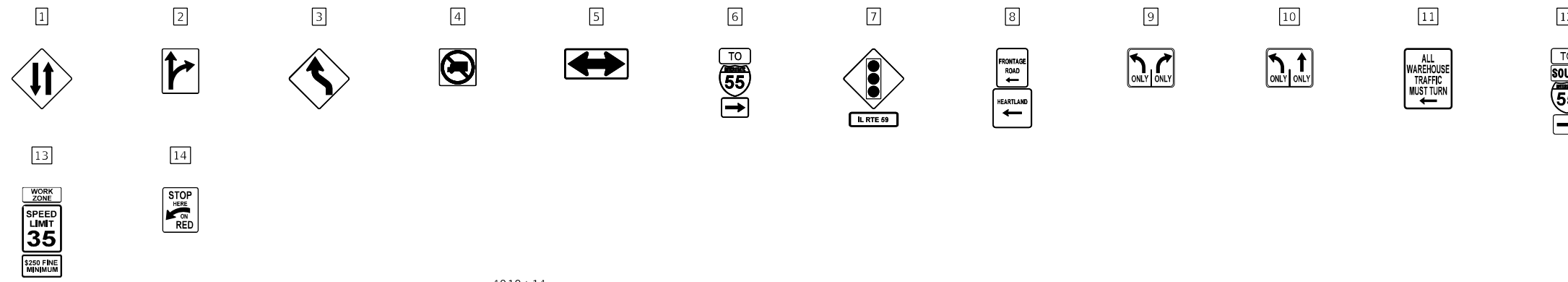
**MAINTENANCE OF TRAFFIC  
SEIL RD - STAGE 2**

SCALE: 1"=50'	SHEET	OF	SHEETS	STA.	TO	STA.
---------------	-------	----	--------	------	----	------

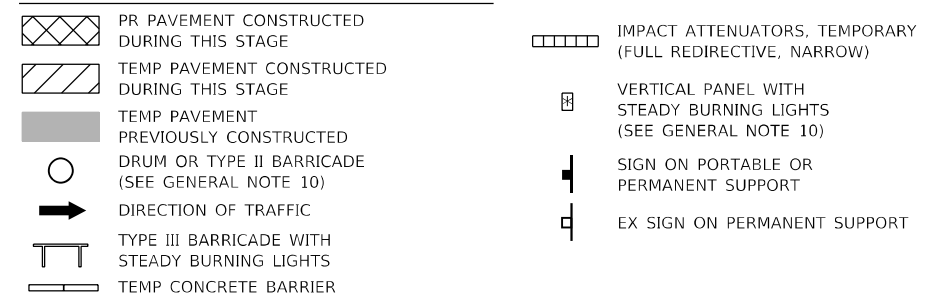
F.A./P. RTE.	SECTION	COUNTY	TOTAL SHEETS	SHEET NO.
=	2018-075-R	WILL	1510	229
CONTRACT NO. 62H15				
FAI 55, FAP 338 ILLINOIS FED. AID PROJECT				

MODEL: Default  
FILE NAME: p:\subarea\pvt\seil\mot\stage2\seil-001.dgn  
PROJECT: 62H15-55-FAP-338-IL-FAI-55-Phase II MOT (Signs)  
SHEET: 1510 of 1510

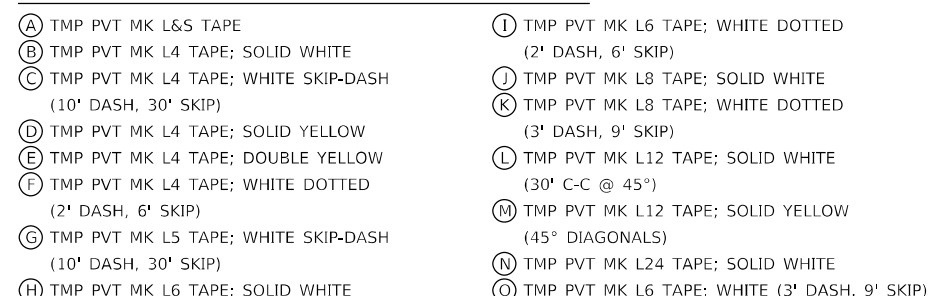
**SIGNING LEGEND**



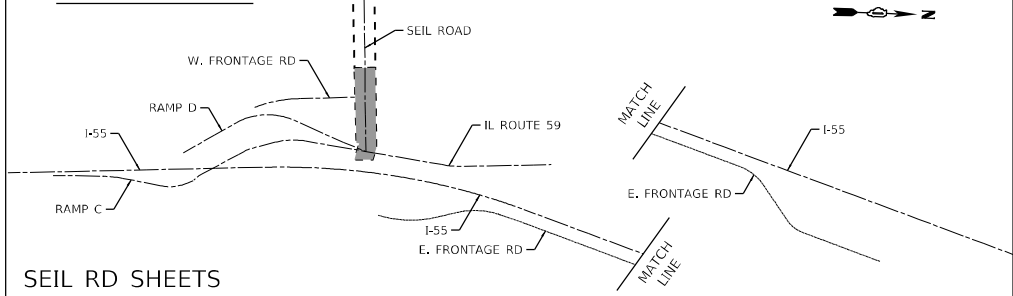
**MAINTENANCE OF TRAFFIC LEGEND**



**TEMPORARY PAVEMENT MARKING LEGEND**



**MOT KEY MAP**



USER NAME = rocampo	DESIGNED - CJANKOVICH	REVISED -
	DRAWN - TSHINEZORIG	REVISED -
PLOT SCALE = 100,000' / in.	CHECKED - ROCAMPO	REVISED -
PLOT DATE = 3/9/2022	DATE - 03/16/2022	REVISED -

**STATE OF ILLINOIS  
DEPARTMENT OF TRANSPORTATION**

**MAINTENANCE OF TRAFFIC  
SEIL RD - STAGE 2**

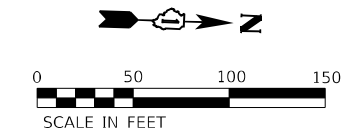
SCALE: 1"=50' SHEET OF SHEETS STA. TO STA.

F.A./P. RTE.	SECTION	COUNTY	TOTAL SHEETS	SHEET NO.
=	2018-075-R	WILL	1510	230
CONTRACT NO. 62H15				

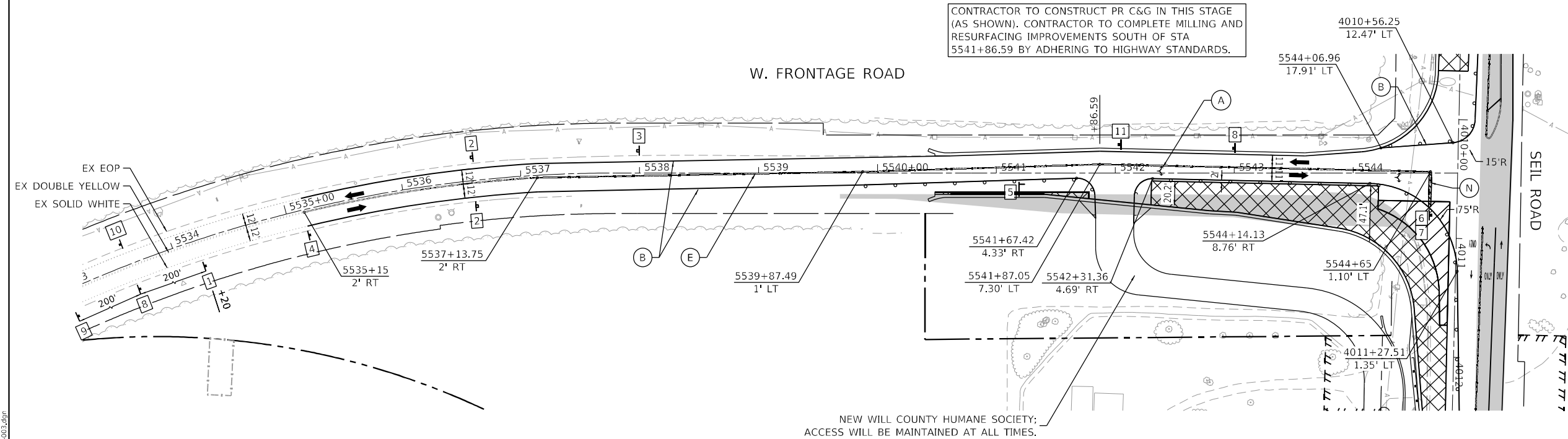
MODEL: Default  
 FILE: 62h15-shi-mot-stage2-Siel-002.dgn  
 D:\62H15-shi-mot-stage2-Siel-002.dgn  
 55146  
 2012/11/30

**SIGNING LEGEND**

- 1 ONLY WHEN WORKERS PRESENT
- 2 NO PARKING STOPPING OR STANDING
- 3 RIGHT TURN
- 4 LEFT TURN
- 5 ABOVE TYPE III BARRICADE
- 6 STOP  
SEIL RD  
CROSS TRAFFIC DOES NOT STOP
- 7 CAUTION  
NEW LANES OPEN STOP HERE
- 8 WORK ZONE  
SPEED LIMIT 35  
\$250 FINE MINIMUM
- 9 ROAD CONSTRUCTION AHEAD
- 10 END WORK ZONE SPEED LIMIT  
TO BE PLACED OPPOSITE OF THE OPPOSING TRAFFIC'S WZSL SIGN ASSEMBLY.
- 11 WILL COUNTY HUMANE SOCIETY ENTRANCE



CONTRACTOR TO CONSTRUCT PR C&G IN THIS STAGE (AS SHOWN). CONTRACTOR TO COMPLETE MILLING AND RESURFACING IMPROVEMENTS SOUTH OF STA 5541+86.59 BY ADHERING TO HIGHWAY STANDARDS.



MODEL: Default FILE NAME: p:\bentley\pwworkspace\dwg\11\Documents\107005\107005\_107140\_001.dwg Doc: Phase 11\DOT [Sign] [Sheet] [Sheet] [15-ph-mot-stage2-Siel-003.dgn]

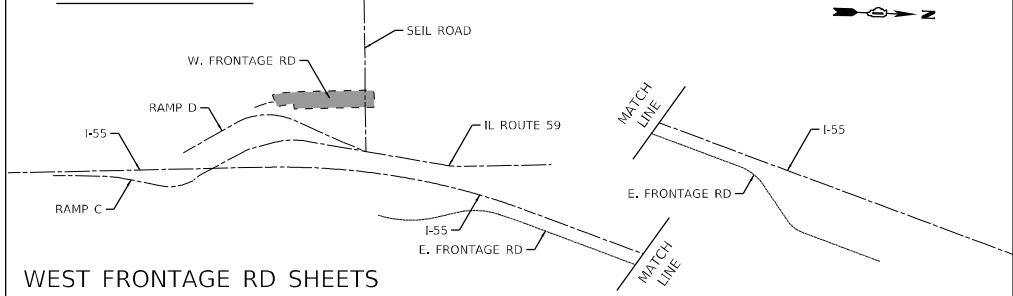
**MAINTENANCE OF TRAFFIC LEGEND**

- PR PAVEMENT CONSTRUCTED DURING THIS STAGE
- TEMP PAVEMENT CONSTRUCTED DURING THIS STAGE
- TEMP PAVEMENT PREVIOUSLY CONSTRUCTED
- DRUM OR TYPE II BARRICADE (SEE GENERAL NOTE 10)
- DIRECTION OF TRAFFIC
- TYPE III BARRICADE WITH STEADY BURNING LIGHTS
- TEMP CONCRETE BARRIER
- IMPACT ATTENUATORS, TEMPORARY (FULL REDIRECTIVE, NARROW)
- VERTICAL PANEL WITH STEADY BURNING LIGHTS (SEE GENERAL NOTE 10)
- SIGN ON PORTABLE OR PERMANENT SUPPORT
- EX SIGN ON PERMANENT SUPPORT

**TEMPORARY PAVEMENT MARKING LEGEND**

- (A) TMP PVT MK L&S TAPE
- (B) TMP PVT MK L4 TAPE; SOLID WHITE
- (C) TMP PVT MK L4 TAPE; WHITE SKIP-DASH (10' DASH, 30' SKIP)
- (D) TMP PVT MK L4 TAPE; SOLID YELLOW
- (E) TMP PVT MK L4 TAPE; DOUBLE YELLOW
- (F) TMP PVT MK L4 TAPE; WHITE DOTTED (2' DASH, 6' SKIP)
- (G) TMP PVT MK L5 TAPE; WHITE SKIP-DASH (10' DASH, 30' SKIP)
- (H) TMP PVT MK L6 TAPE; SOLID WHITE
- (I) TMP PVT MK L6 TAPE; WHITE DOTTED (2' DASH, 6' SKIP)
- (J) TMP PVT MK L8 TAPE; SOLID WHITE
- (K) TMP PVT MK L8 TAPE; WHITE DOTTED (3' DASH, 9' SKIP)
- (L) TMP PVT MK L12 TAPE; SOLID WHITE (30' C-C @ 45°)
- (M) TMP PVT MK L12 TAPE; SOLID YELLOW (45° DIAGONALS)
- (N) TMP PVT MK L24 TAPE; SOLID WHITE
- (O) TMP PVT MK L6 TAPE; WHITE (3' DASH, 9' SKIP)

**MOT KEY MAP**



USER NAME = rocampo	DESIGNED - CJANKOVICH	REVISED -
PLOT SCALE = 100,000' / in.	DRAWN - TSHINEZORIG	REVISED -
PLOT DATE = 3/9/2022	CHECKED - ROCAMPO	REVISED -
	DATE - 03/16/2022	REVISED -

**STATE OF ILLINOIS  
DEPARTMENT OF TRANSPORTATION**

**MAINTENANCE OF TRAFFIC  
WEST FRONTAGE ROAD - STAGE 2**

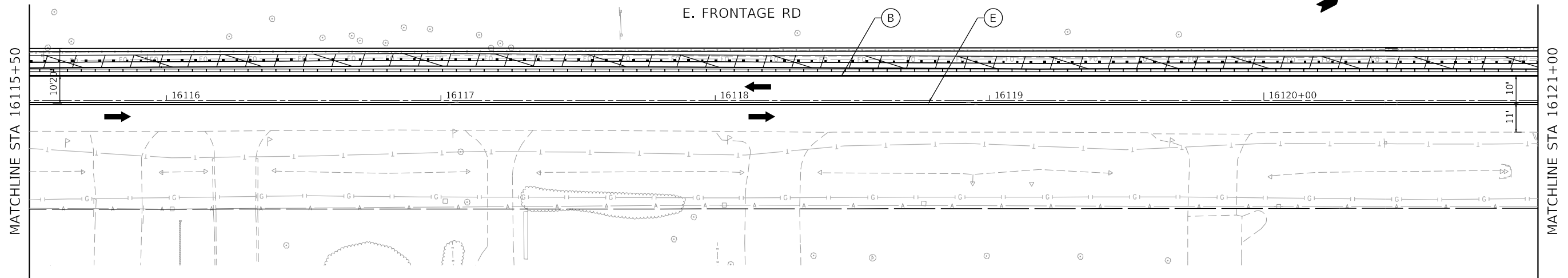

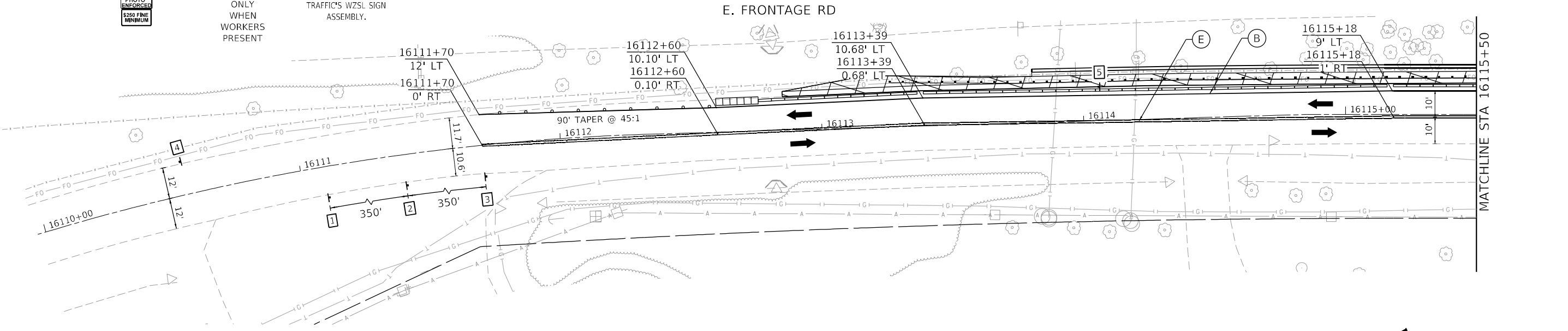

SCALE: 1"=50' SHEET OF SHEETS STA. TO STA.

F.A./P. RTE.	SECTION	COUNTY	TOTAL SHEETS	SHEET NO.
	2018-075-R	WILL	1510	231
CONTRACT NO. 62H15				
FAI 55, FAP 338 ILLINOIS FED. AID PROJECT				

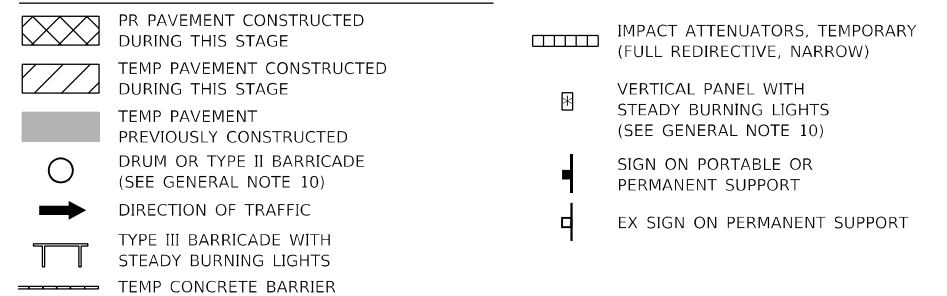
**SIGNING LEGEND**



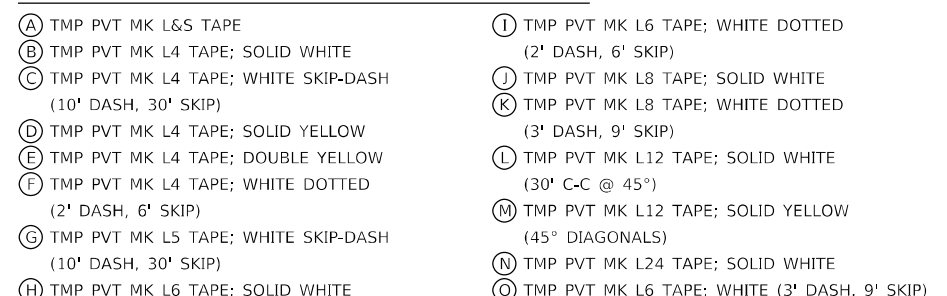
FOR SHOULDER CONSTRUCTION, CONCRETE CURB CONSTRUCTION AND GUARDRAIL CONSTRUCTION, USE HIGHWAY STANDARDS NO. 701006, 701011, 701301, 701306, AND DISTRICT 1 STANDARDS TC-10.



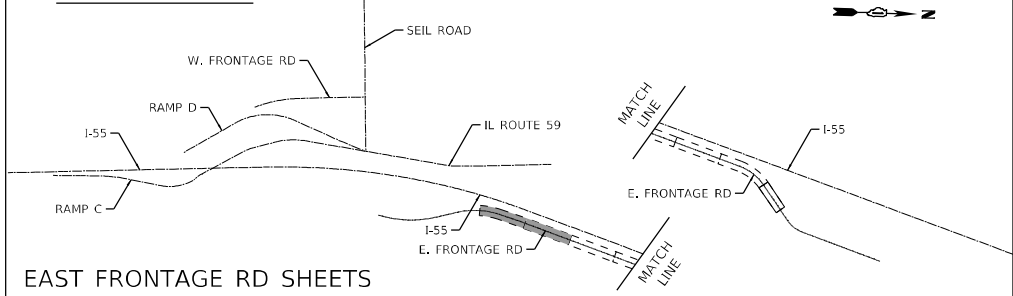
**MAINTENANCE OF TRAFFIC LEGEND**



**TEMPORARY PAVEMENT MARKING LEGEND**



**MOT KEY MAP**



USER NAME = rocampo	DESIGNED - CJANKOVICH	REVISED -
PLOT SCALE = 40,0000' / in.	DRAWN - TSHINEZORIG	REVISED -
PLOT DATE = 3/9/2022	CHECKED - ROCAMPO	REVISED -
	DATE - 03/16/2022	REVISED -

**STATE OF ILLINOIS  
DEPARTMENT OF TRANSPORTATION**

**MAINTENANCE OF TRAFFIC  
EAST FRONTAGE RD - STAGE 2**

SCALE: 1"=20' SHEET OF SHEETS STA. TO STA.

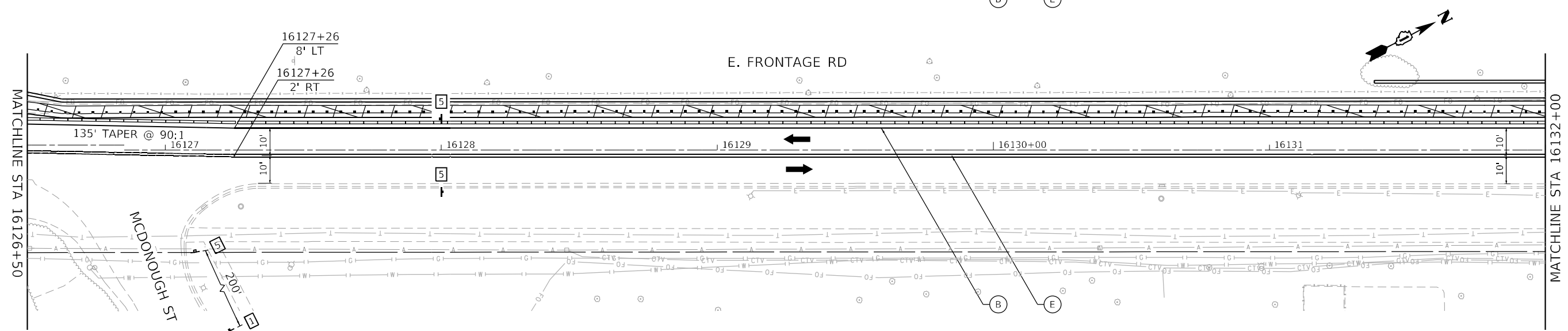
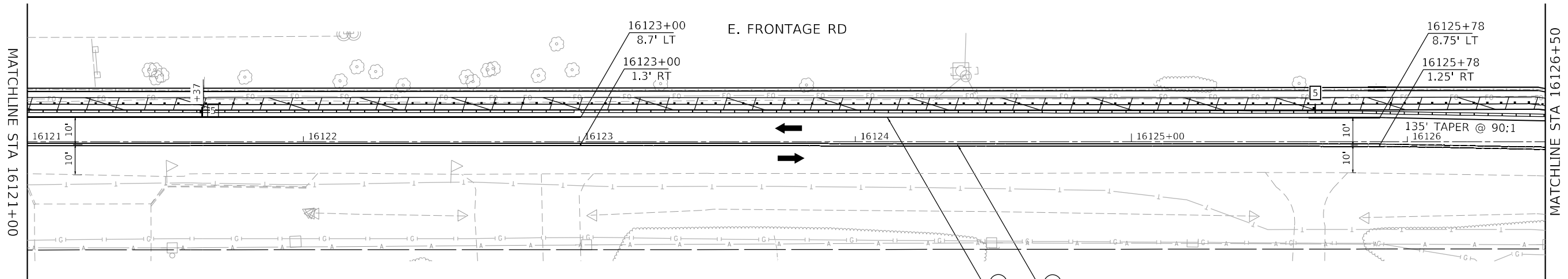
F.A./P. RTE.	SECTION	COUNTY	TOTAL SHEETS	SHEET NO.
	2018-075-R	WILL	1510	232
CONTRACT NO. 62H15				
FAI 55, FAP 338 ILLINOIS FED. AID PROJECT				

MODEL: Default; FILE: 62h15-sh1-mot-stage2-eastfrontagerd-001.dgn; PROJECT: 2018-075-R; SHEET: 232; DATE: 3/9/2022

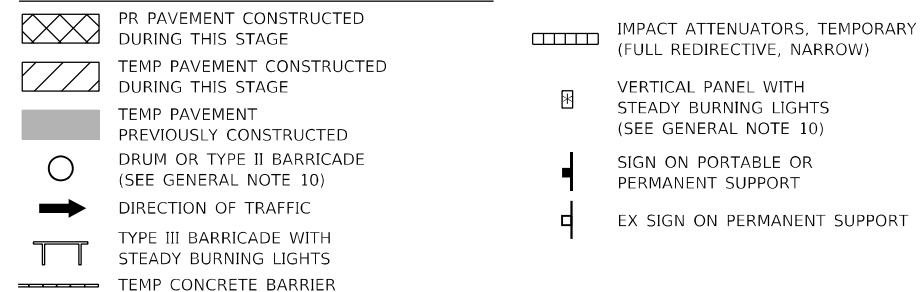
**SIGNING LEGEND**



FOR SHOULDER CONSTRUCTION, CONCRETE CURB CONSTRUCTION AND GUARDRAIL CONSTRUCTION, USE HIGHWAY STANDARDS NO. 701006, 701011, 701301, 701306, AND DISTRICT 1 STANDARDS TC-10.



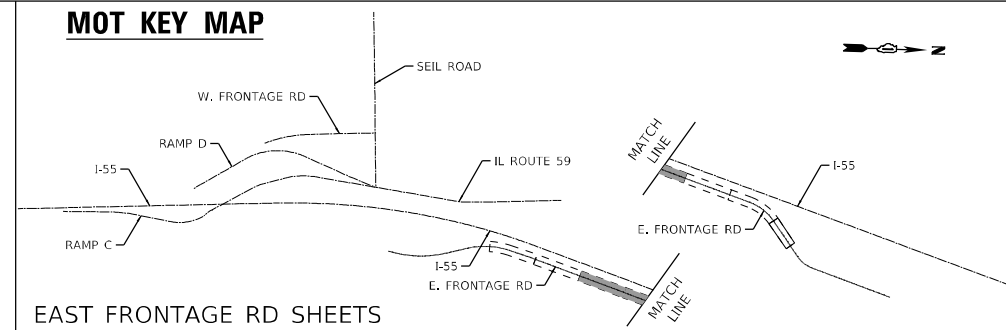
**MAINTENANCE OF TRAFFIC LEGEND**



**TEMPORARY PAVEMENT MARKING LEGEND**

- (A) TMP PVT MK L&S TAPE
- (B) TMP PVT MK L4 TAPE; SOLID WHITE
- (C) TMP PVT MK L4 TAPE; WHITE SKIP-DASH (10' DASH, 30' SKIP)
- (D) TMP PVT MK L4 TAPE; SOLID YELLOW
- (E) TMP PVT MK L4 TAPE; DOUBLE YELLOW
- (F) TMP PVT MK L4 TAPE; WHITE DOTTED (2' DASH, 6' SKIP)
- (G) TMP PVT MK L5 TAPE; WHITE SKIP-DASH (10' DASH, 30' SKIP)
- (H) TMP PVT MK L6 TAPE; SOLID WHITE
- (I) TMP PVT MK L6 TAPE; WHITE DOTTED (2' DASH, 6' SKIP)
- (J) TMP PVT MK L8 TAPE; SOLID WHITE
- (K) TMP PVT MK L8 TAPE; WHITE DOTTED (3' DASH, 9' SKIP)
- (L) TMP PVT MK L12 TAPE; SOLID WHITE (30' C-C @ 45°)
- (M) TMP PVT MK L12 TAPE; SOLID YELLOW (45° DIAGONALS)
- (N) TMP PVT MK L24 TAPE; SOLID WHITE
- (O) TMP PVT MK L6 TAPE; WHITE (3' DASH, 9' SKIP)

**MOT KEY MAP**



USER NAME = rocampo	DESIGNED - CJANKOVICH	REVISED -
PLOT SCALE = 40,0000' / in.	DRAWN - TSHINEZORIG	REVISED -
PLOT DATE = 3/9/2022	CHECKED - ROCAMPO	REVISED -
	DATE - 03/16/2022	REVISED -

**STATE OF ILLINOIS  
DEPARTMENT OF TRANSPORTATION**

**MAINTENANCE OF TRAFFIC  
EAST FRONTAGE RD - STAGE 2**

SCALE: 1"=20'	SHEET	OF	SHEETS	STA.	TO	STA.
---------------	-------	----	--------	------	----	------

F.A./P.RTE.	SECTION	COUNTY	TOTAL SHEETS	SHEET NO.
	2018-075-R	WILL	1510	233
CONTRACT NO. 62H15				
FAI 55, FAP 338 ILLINOIS FED. AID PROJECT				

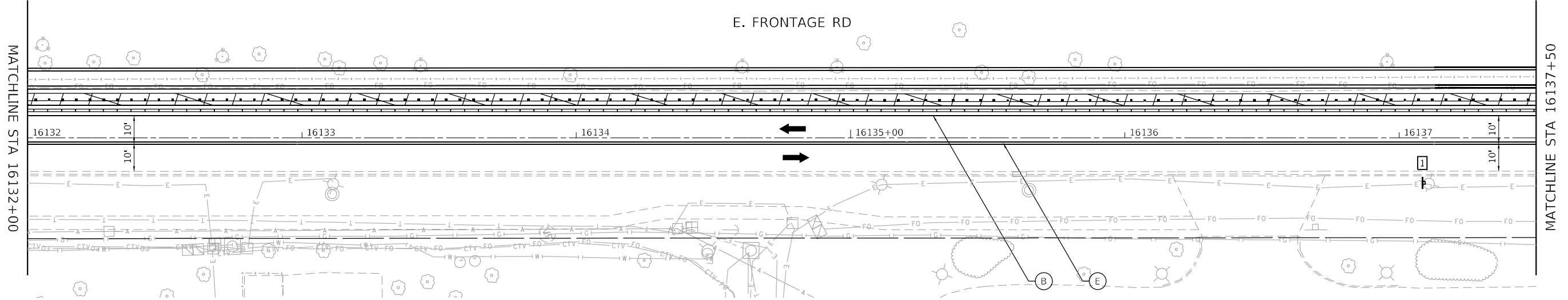

MODEL: Default FILE NAME: p:\bentley\bin\bin\p01\Documents\107005\107040\_001\Eng\_Docs\_Phase\_1\MOT\_Signing\Sheet\162H15-shi-mot-stage2-eastfrontagerd-002.dgn

D:\162H15-shi-mot-stage2-eastfrontagerd-002.dgn  
55146  
2012/11/30

**SIGNING LEGEND**



FOR SHOULDER CONSTRUCTION, CONCRETE CURB CONSTRUCTION AND GUARDRAIL CONSTRUCTION, USE HIGHWAY STANDARDS NO. 701006, 701011, 701301, 701306, AND DISTRICT 1 STANDARDS TC-10.



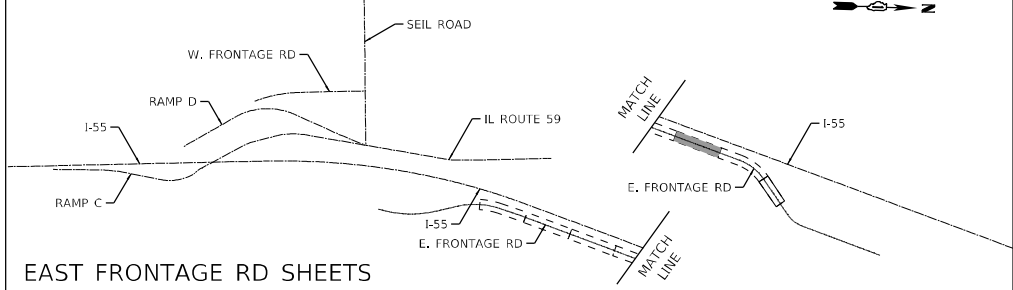
**MAINTENANCE OF TRAFFIC LEGEND**

- PR PAVEMENT CONSTRUCTED DURING THIS STAGE
- TEMP PAVEMENT CONSTRUCTED DURING THIS STAGE
- TEMP PAVEMENT PREVIOUSLY CONSTRUCTED
- DRUM OR TYPE II BARRICADE (SEE GENERAL NOTE 10)
- DIRECTION OF TRAFFIC
- TYPE III BARRICADE WITH STEADY BURNING LIGHTS
- TEMP CONCRETE BARRIER
- IMPACT ATTENUATORS, TEMPORARY (FULL REDIRECTIVE, NARROW)
- VERTICAL PANEL WITH STEADY BURNING LIGHTS (SEE GENERAL NOTE 10)
- SIGN ON PORTABLE OR PERMANENT SUPPORT
- EX SIGN ON PERMANENT SUPPORT

**TEMPORARY PAVEMENT MARKING LEGEND**

- (A) TMP PVT MK L&S TAPE
- (B) TMP PVT MK L4 TAPE; SOLID WHITE
- (C) TMP PVT MK L4 TAPE; WHITE SKIP-DASH (10' DASH, 30' SKIP)
- (D) TMP PVT MK L4 TAPE; SOLID YELLOW
- (E) TMP PVT MK L4 TAPE; DOUBLE YELLOW
- (F) TMP PVT MK L4 TAPE; WHITE DOTTED (2' DASH, 6' SKIP)
- (G) TMP PVT MK L5 TAPE; WHITE SKIP-DASH (10' DASH, 30' SKIP)
- (H) TMP PVT MK L6 TAPE; SOLID WHITE
- (I) TMP PVT MK L6 TAPE; WHITE DOTTED (2' DASH, 6' SKIP)
- (J) TMP PVT MK L8 TAPE; SOLID WHITE
- (K) TMP PVT MK L8 TAPE; WHITE DOTTED (3' DASH, 9' SKIP)
- (L) TMP PVT MK L12 TAPE; SOLID WHITE (30' C-C @ 45°)
- (M) TMP PVT MK L12 TAPE; SOLID YELLOW (45° DIAGONALS)
- (N) TMP PVT MK L24 TAPE; SOLID WHITE
- (O) TMP PVT MK L6 TAPE; WHITE (3' DASH, 9' SKIP)

**MOT KEY MAP**



USER NAME = rocampo	DESIGNED - CJANKOVICH	REVISED -
	DRAWN - TSHINEZORIG	REVISED -
PLOT SCALE = 40,0000 * / in.	CHECKED - ROCAMPO	REVISED -
PLOT DATE = 3/9/2022	DATE - 03/16/2022	REVISED -

**STATE OF ILLINOIS  
DEPARTMENT OF TRANSPORTATION**

**MAINTENANCE OF TRAFFIC  
EAST FRONTAGE RD - STAGE 2**

SCALE: 1"=20' SHEET OF SHEETS STA. TO STA.

F.A./P.RTE.	SECTION	COUNTY	TOTAL SHEETS	SHEET NO.
	2018-075-R	WILL	1510	234
CONTRACT NO. 62H15				
FAI 55, FAP 338 ILLINOIS FED. AID PROJECT				

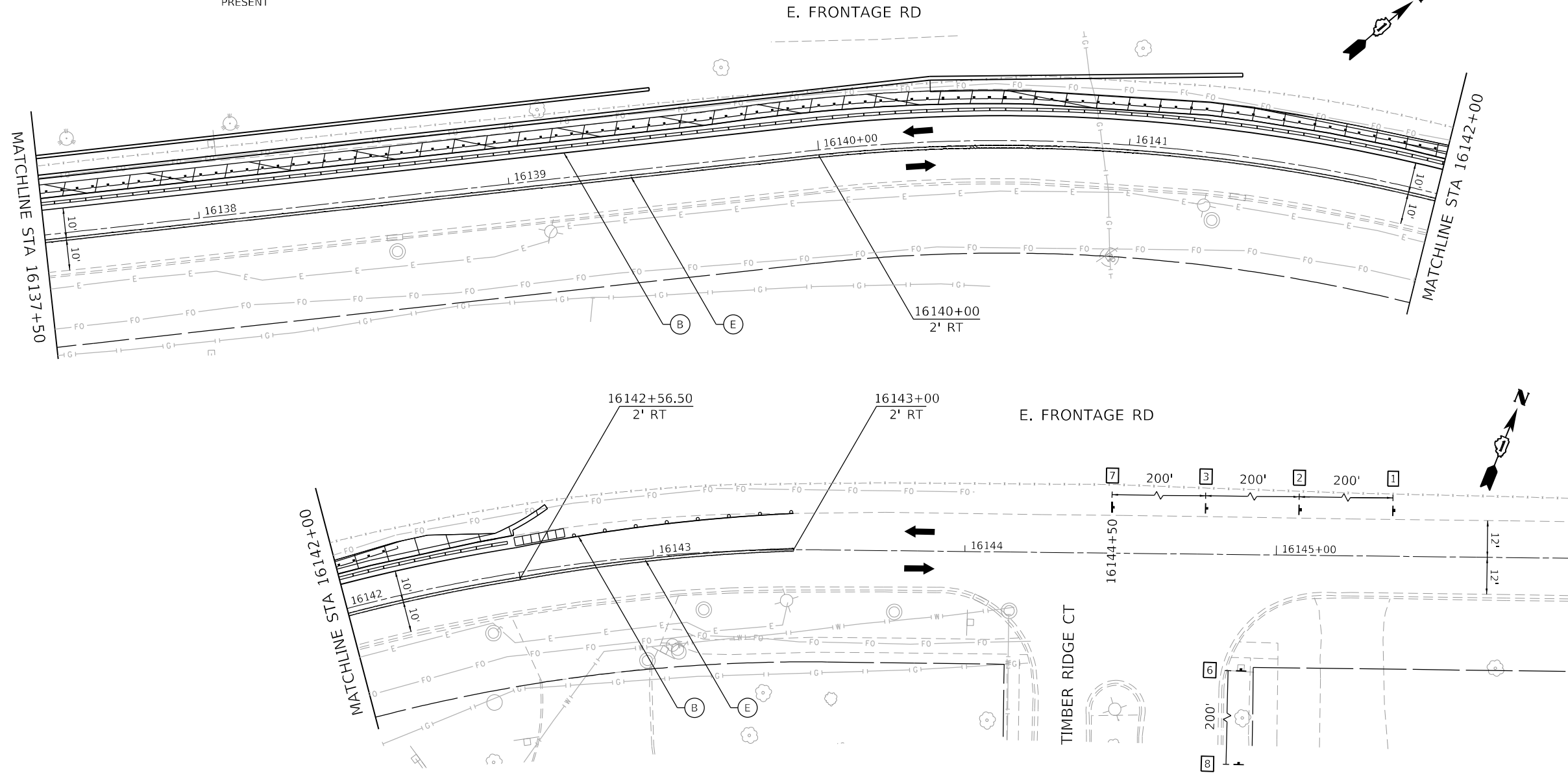
D:\162H15-shi-mot-stage2-eastfrontagerd-003.dgn 55146 2012/11/30



**SIGNING LEGEND**

- 1 ROAD CONSTRUCTION AHEAD
- 2 WORK ZONE SPEED LIMIT 35 5250 FINE MINIMUM
- 3 ONLY WHEN WORKERS PRESENT
- 4 END WORK ZONE SPEED LIMIT TO BE PLACED OPPOSITE OF THE OPPOSING TRAFFIC WZSL ASSEMBLY
- 5 ROAD CONSTRUCTION AHEAD
- 6 STOP
- 7 RIGHT TURN AHEAD
- 8 ROAD CONSTRUCTION AHEAD

FOR SHOULDER CONSTRUCTION, CONCRETE CURB CONSTRUCTION AND GUARDRAIL CONSTRUCTION, USE HIGHWAY STANDARDS NO. 701101, 701201, 701701, AND DISTRICT 1 STANDARDS TC-09 AND TC-10.



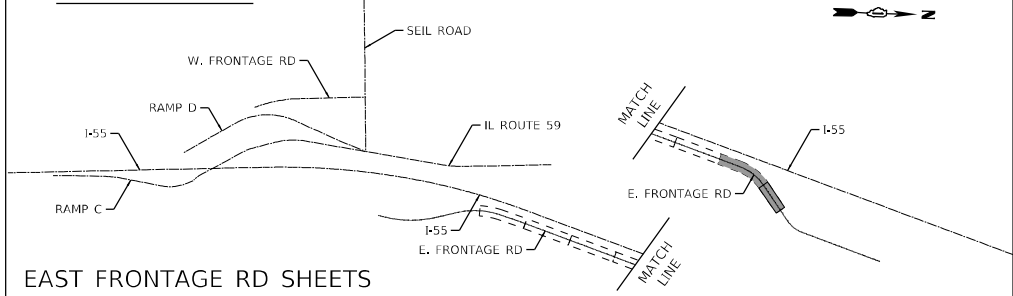
**MAINTENANCE OF TRAFFIC LEGEND**

- PR PAVEMENT CONSTRUCTED DURING THIS STAGE
- TEMP PAVEMENT CONSTRUCTED DURING THIS STAGE
- TEMP PAVEMENT PREVIOUSLY CONSTRUCTED
- DRUM OR TYPE II BARRICADE (SEE GENERAL NOTE 10)
- DIRECTION OF TRAFFIC
- TYPE III BARRICADE WITH STEADY BURNING LIGHTS
- TEMP CONCRETE BARRIER
- IMPACT ATTENUATORS, TEMPORARY (FULL REDIRECTIVE, NARROW)
- VERTICAL PANEL WITH STEADY BURNING LIGHTS (SEE GENERAL NOTE 10)
- SIGN ON PORTABLE OR PERMANENT SUPPORT
- EX SIGN ON PERMANENT SUPPORT

**TEMPORARY PAVEMENT MARKING LEGEND**

- (A) TMP PVT MK L&S TAPE
- (B) TMP PVT MK L4 TAPE; SOLID WHITE
- (C) TMP PVT MK L4 TAPE; WHITE SKIP-DASH (10' DASH, 30' SKIP)
- (D) TMP PVT MK L4 TAPE; SOLID YELLOW
- (E) TMP PVT MK L4 TAPE; DOUBLE YELLOW
- (F) TMP PVT MK L4 TAPE; WHITE DOTTED (2' DASH, 6' SKIP)
- (G) TMP PVT MK L5 TAPE; WHITE SKIP-DASH (10' DASH, 30' SKIP)
- (H) TMP PVT MK L6 TAPE; SOLID WHITE
- (I) TMP PVT MK L6 TAPE; WHITE DOTTED (2' DASH, 6' SKIP)
- (J) TMP PVT MK L8 TAPE; SOLID WHITE
- (K) TMP PVT MK L8 TAPE; WHITE DOTTED (3' DASH, 9' SKIP)
- (L) TMP PVT MK L12 TAPE; SOLID WHITE (30' C-C @ 45°)
- (M) TMP PVT MK L12 TAPE; SOLID YELLOW (45° DIAGONALS)
- (N) TMP PVT MK L24 TAPE; SOLID WHITE
- (O) TMP PVT MK L6 TAPE; WHITE (3' DASH, 9' SKIP)

**MOT KEY MAP**



USER NAME = rocampo	DESIGNED - CJANKOVICH	REVISED -
PLOT SCALE = 40,0000' / in.	DRAWN - TSHINEZORIG	REVISED -
PLOT DATE = 3/9/2022	CHECKED - ROCAMPO	REVISED -
	DATE - 03/16/2022	REVISED -

**STATE OF ILLINOIS  
DEPARTMENT OF TRANSPORTATION**

**MAINTENANCE OF TRAFFIC  
EAST FRONTAGE RD - STAGE 2**

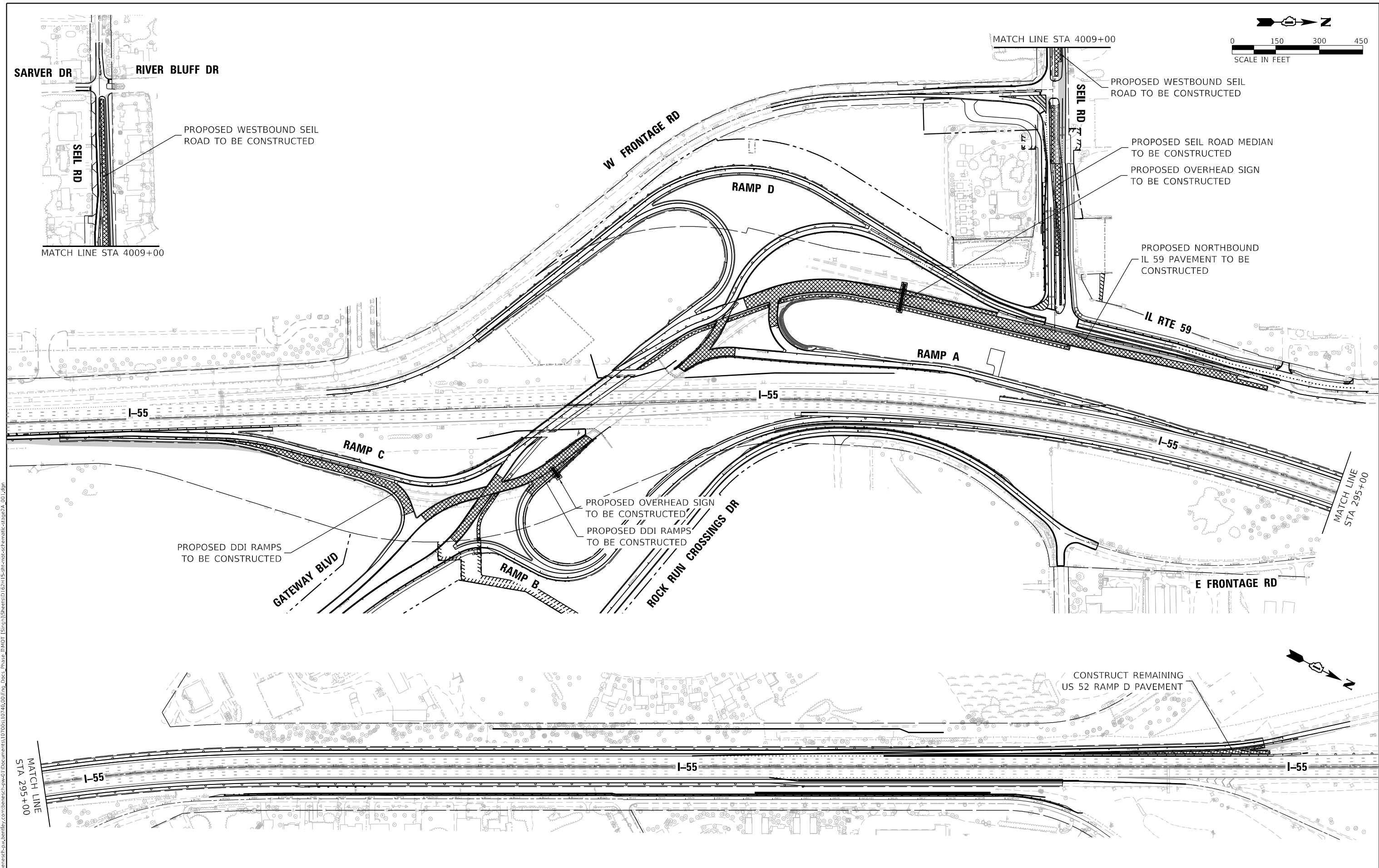
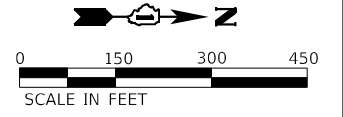
SCALE: 1"=20' SHEET OF SHEETS STA. TO STA.

F.A./P RTE.	SECTION	COUNTY	TOTAL SHEETS	SHEET NO.
	2018-075-R	WILL	1510	235
CONTRACT NO. 62H15				

FAI 55, FAP 338 ILLINOIS FED. AID PROJECT

MODEL: Default FILE NAME: p:\subarea\pvt\mof\stage2\eastfrontagerd-004.dgn

D:\62H15-shi-mot-stage2-eastfrontagerd-004.dgn  
55146  
2012/11/30



MODEL: Default  
 FILE: \\naulpc\pub\benesch-pw\benesch-pw\benesch-pw\1\Documents\107005\10740\_001\Eng\_Docs\_Phase\_1\MOT\_Schematic\Sheet\15-shi-mot-schematic-stage2a\_001.dgn  
 D:\162H15-shi-mot-schematic-stage2a\_001.dgn  
 55146  
 2012/11/30



USER NAME = rocampo	DESIGNED - CJANKOVICH	REVISED -
	DRAWN - TSHINEZORIG	REVISED -
PLOT SCALE = 300,0000' / in.	CHECKED - ROCAMPO	REVISED -
PLOT DATE = 3/9/2022	DATE - 03/16/2022	REVISED -

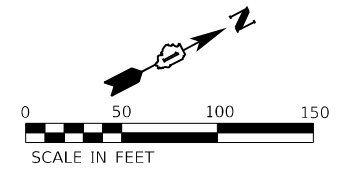
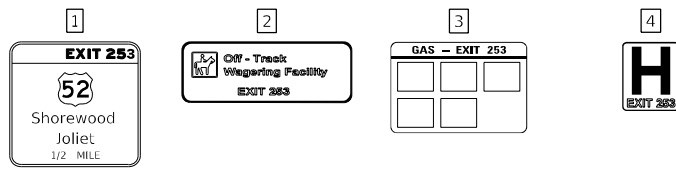
**STATE OF ILLINOIS  
DEPARTMENT OF TRANSPORTATION**

**MOT SCHEMATIC PLAN  
STAGE 2A**

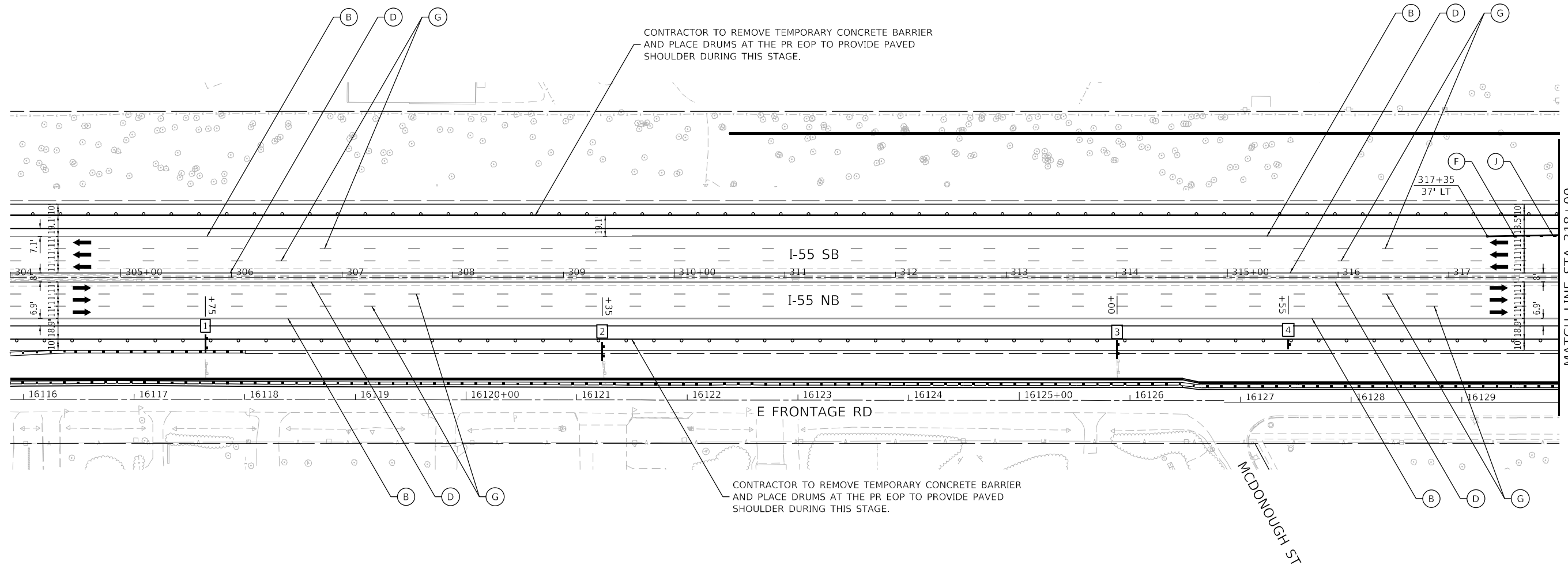
SCALE: 1"=150'    SHEET    OF    SHEETS    STA.    TO    STA.

F.A./P. RTE.	SECTION	COUNTY	TOTAL SHEETS	SHEET NO.
	2018-075-R	WILL	1510	236
CONTRACT NO. 62H15				
FAI 55, FAP 338    ILLINOIS    FED. AID PROJECT				

**SIGNING LEGEND**

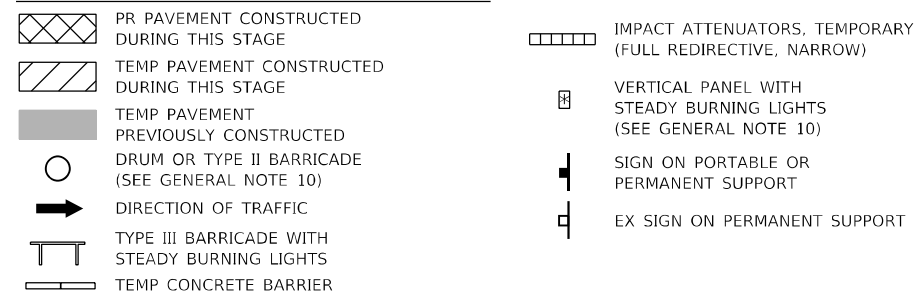


SUB-STAGE 2 SOUTHBOUND I-55 PAVEMENT MARKINGS ARE THE SAME AS STAGE 2, SOUTH OF STA 317+35.

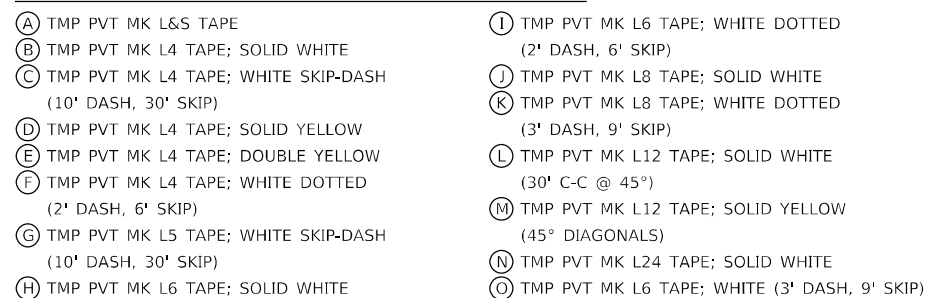


SUB-STAGE 2 I-55 NORTHBOUND PAVEMENT MARKINGS ARE THE SAME AS STAGE 2, SOUTH OF STA 320+00.

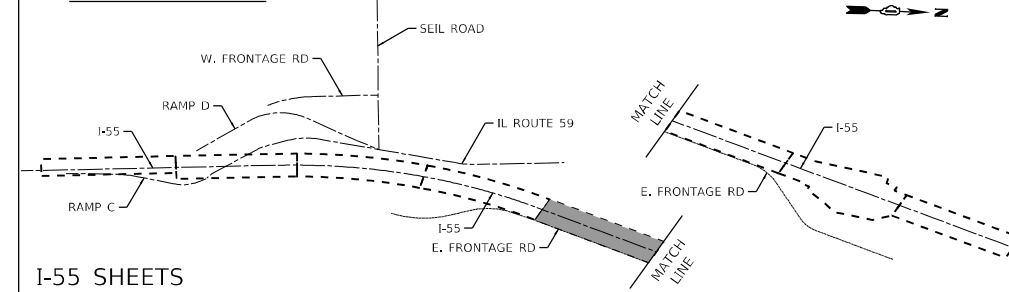
**MAINTENANCE OF TRAFFIC LEGEND**



**TEMPORARY PAVEMENT MARKING LEGEND**



**MOT KEY MAP**



I-55 SHEETS

MODEL: Default; FILE: \\nautilus.pw.bentley.com\share\pww\1\Documents\1\07005\107040\_00\Eng\_Docs\_Phase\_1\1\15-Phase\mot-stage2A-55-007.dgn



USER NAME = rocampo	DESIGNED - CJANKOVICH	REVISED -
	DRAWN - TSHINEZORIG	REVISED -
PLOT SCALE = 100,0000' / in.	CHECKED - ROCAMPO	REVISED -
PLOT DATE = 3/9/2022	DATE - 03/16/2022	REVISED -

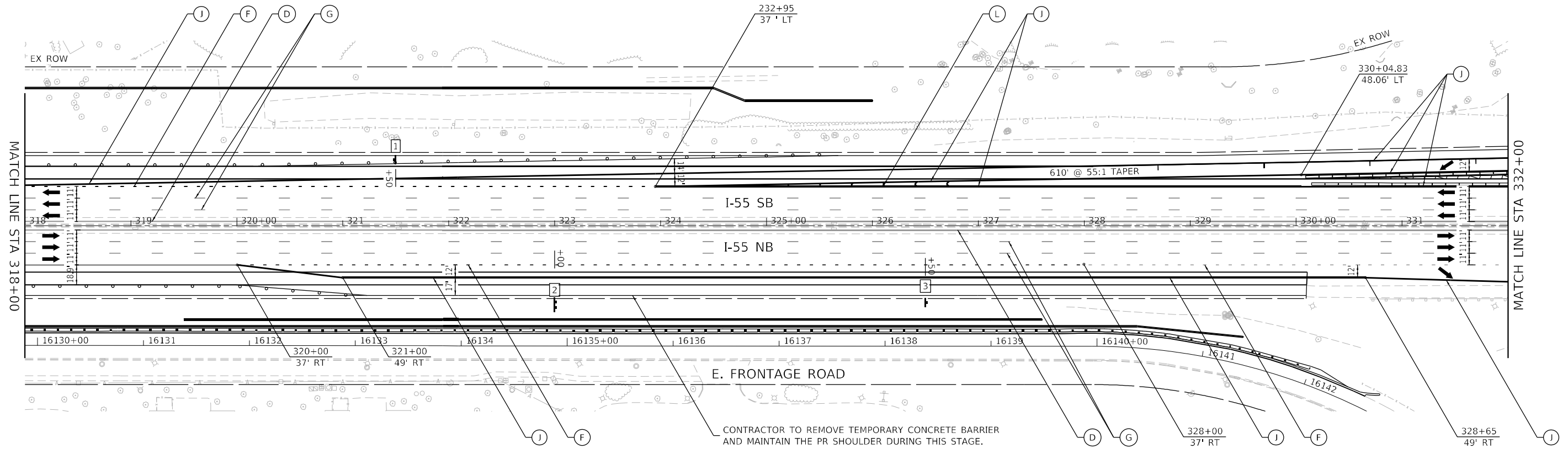
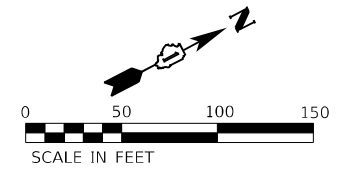
**STATE OF ILLINOIS  
DEPARTMENT OF TRANSPORTATION**

**MAINTENANCE OF TRAFFIC  
I-55 - STAGE 2A / 3**

SCALE: 1"=50' SHEET OF SHEETS STA. TO STA.

F.A./P. RTE.	SECTION	COUNTY	TOTAL SHEETS	SHEET NO.
	2018-075-R	WILL	1510	237
CONTRACT NO. 62H15				
FAI 55, FAP 338 ILLINOIS FED. AID PROJECT				

**SIGNING LEGEND**



SUB-STAGE 2 I-55 NORTHBOUND PAVEMENT MARKINGS ARE THE SAME AS STAGE 2, SOUTH OF STA 320+00.

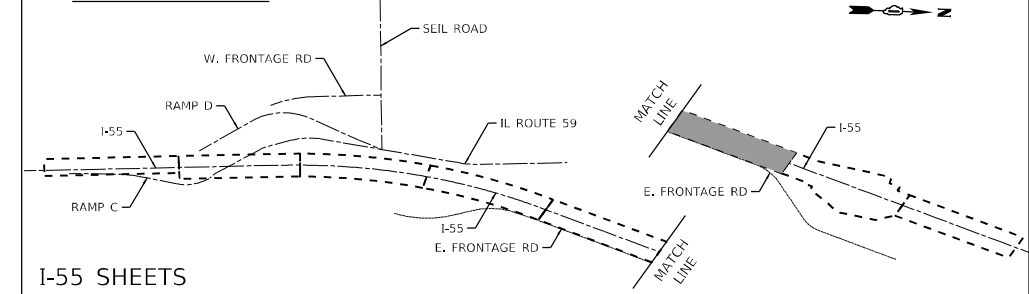
**MAINTENANCE OF TRAFFIC LEGEND**

- PR PAVEMENT CONSTRUCTED DURING THIS STAGE
- TEMP PAVEMENT CONSTRUCTED DURING THIS STAGE
- TEMP PAVEMENT PREVIOUSLY CONSTRUCTED
- DRUM OR TYPE II BARRICADE (SEE GENERAL NOTE 10)
- DIRECTION OF TRAFFIC
- TYPE III BARRICADE WITH STEADY BURNING LIGHTS
- TEMP CONCRETE BARRIER
- IMPACT ATTENUATORS, TEMPORARY (FULL REDIRECTIVE, NARROW)
- VERTICAL PANEL WITH STEADY BURNING LIGHTS (SEE GENERAL NOTE 10)
- SIGN ON PORTABLE OR PERMANENT SUPPORT
- EX SIGN ON PERMANENT SUPPORT

**TEMPORARY PAVEMENT MARKING LEGEND**

- (A) TMP PVT MK L&S TAPE
- (B) TMP PVT MK L4 TAPE; SOLID WHITE
- (C) TMP PVT MK L4 TAPE; WHITE SKIP-DASH (10' DASH, 30' SKIP)
- (D) TMP PVT MK L4 TAPE; SOLID YELLOW
- (E) TMP PVT MK L4 TAPE; DOUBLE YELLOW
- (F) TMP PVT MK L4 TAPE; WHITE DOTTED (2' DASH, 6' SKIP)
- (G) TMP PVT MK L5 TAPE; WHITE SKIP-DASH (10' DASH, 30' SKIP)
- (H) TMP PVT MK L6 TAPE; SOLID WHITE
- (I) TMP PVT MK L6 TAPE; WHITE DOTTED (2' DASH, 6' SKIP)
- (J) TMP PVT MK L8 TAPE; SOLID WHITE
- (K) TMP PVT MK L8 TAPE; WHITE DOTTED (3' DASH, 9' SKIP)
- (L) TMP PVT MK L12 TAPE; SOLID WHITE (30' C-C @ 45°)
- (M) TMP PVT MK L12 TAPE; SOLID YELLOW (45° DIAGONALS)
- (N) TMP PVT MK L24 TAPE; SOLID WHITE
- (O) TMP PVT MK L6 TAPE; WHITE (3' DASH, 9' SKIP)

**MOT KEY MAP**



USER NAME = rocampo	DESIGNED - CJANKOVICH	REVISED -
PLOT SCALE = 100,0000' / in.	DRAWN - TSHINEZORIG	REVISED -
PLOT DATE = 3/9/2022	CHECKED - ROCAMPO	REVISED -
	DATE - 03/16/2022	REVISED -

**STATE OF ILLINOIS  
DEPARTMENT OF TRANSPORTATION**

**MAINTENANCE OF TRAFFIC  
I-55 - STAGE 2A / 3**

F.A./P RTE.	SECTION	COUNTY	TOTAL SHEETS	SHEET NO.
	2018-075-R	WILL	1510	238
CONTRACT NO. 62H15				

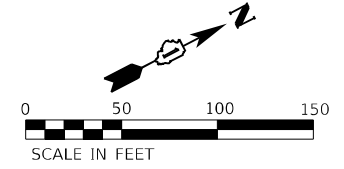
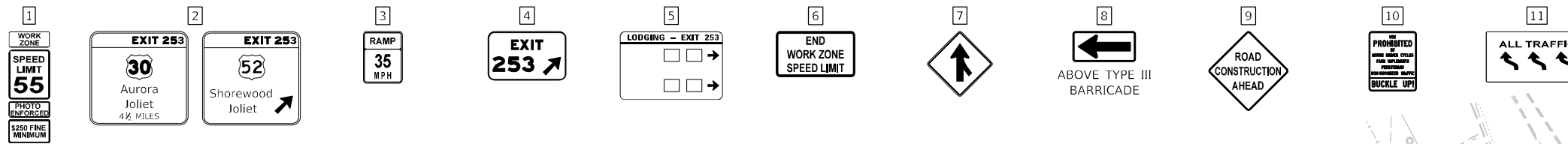
SCALE: 1"=50' SHEET OF SHEETS STA. TO STA.

FAI 55, FAP 338 ILLINOIS FED. AID PROJECT

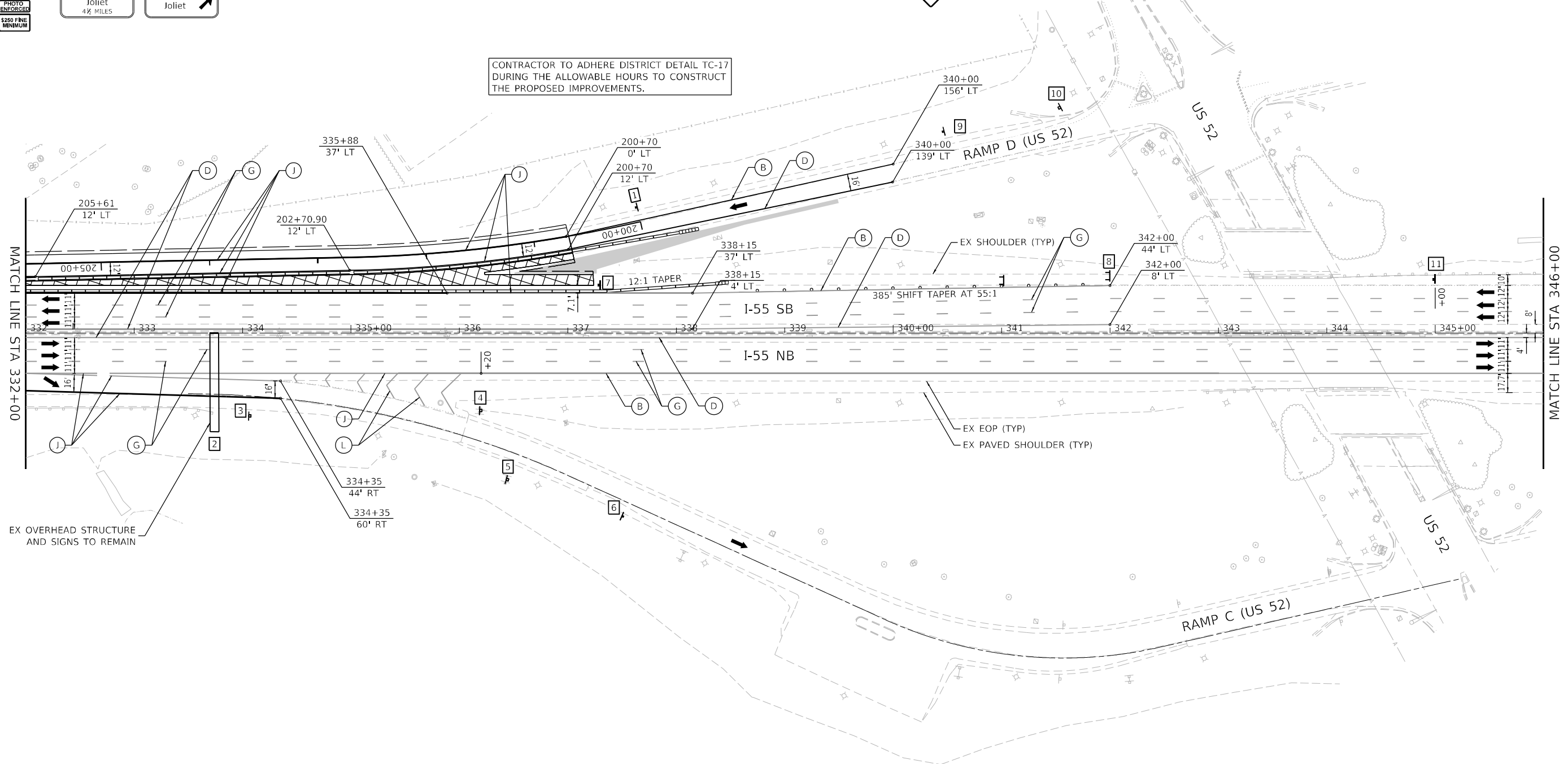
MODEL: Default FILE NAME: p:\subarea\pvt\barrier\com\barrier\pvt\Documents\107005\107040\_000\Eng\_Docs\_Phase\_1\MOT\_Sign\15-ph-mot-stage2A-55-008.dgn

D:\62H15-shi-mot-stage2A-55-008.dgn  
55146  
2012/11/30

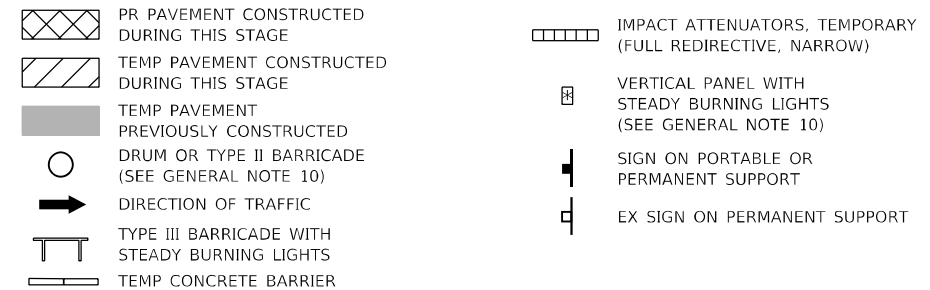
**SIGNING LEGEND**



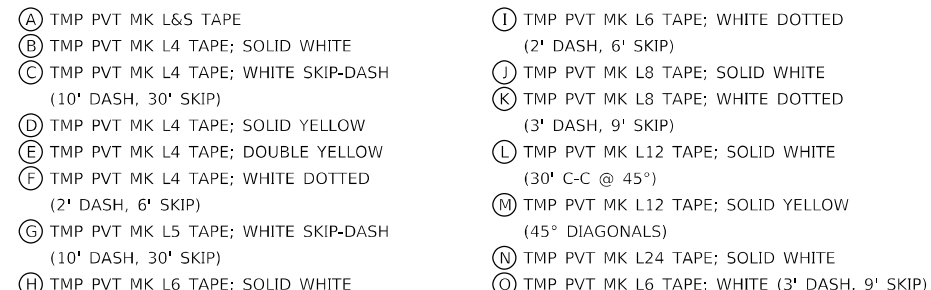
CONTRACTOR TO ADHERE DISTRICT DETAIL TC-17 DURING THE ALLOWABLE HOURS TO CONSTRUCT THE PROPOSED IMPROVEMENTS.



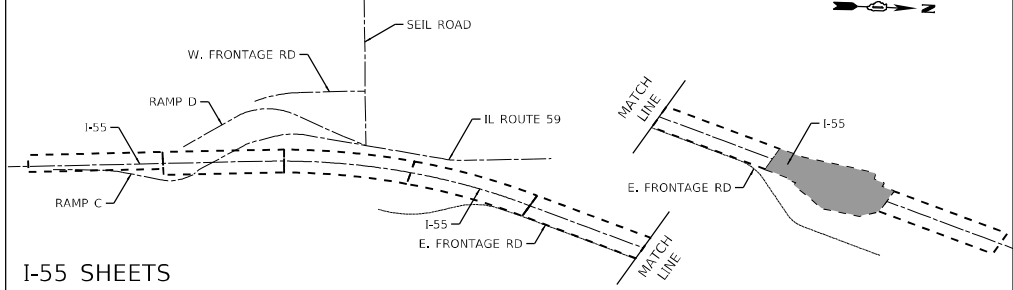
**MAINTENANCE OF TRAFFIC LEGEND**



**TEMPORARY PAVEMENT MARKING LEGEND**



**MOT KEY MAP**



USER NAME = rocampo	DESIGNED - CJANKOVICH	REVISED -
	DRAWN - TSHINEZORIG	REVISED -
PLOT SCALE = 100,0000' / in.	CHECKED - ROCAMPO	REVISED -
PLOT DATE = 3/9/2022	DATE - 03/16/2022	REVISED -

**STATE OF ILLINOIS  
DEPARTMENT OF TRANSPORTATION**

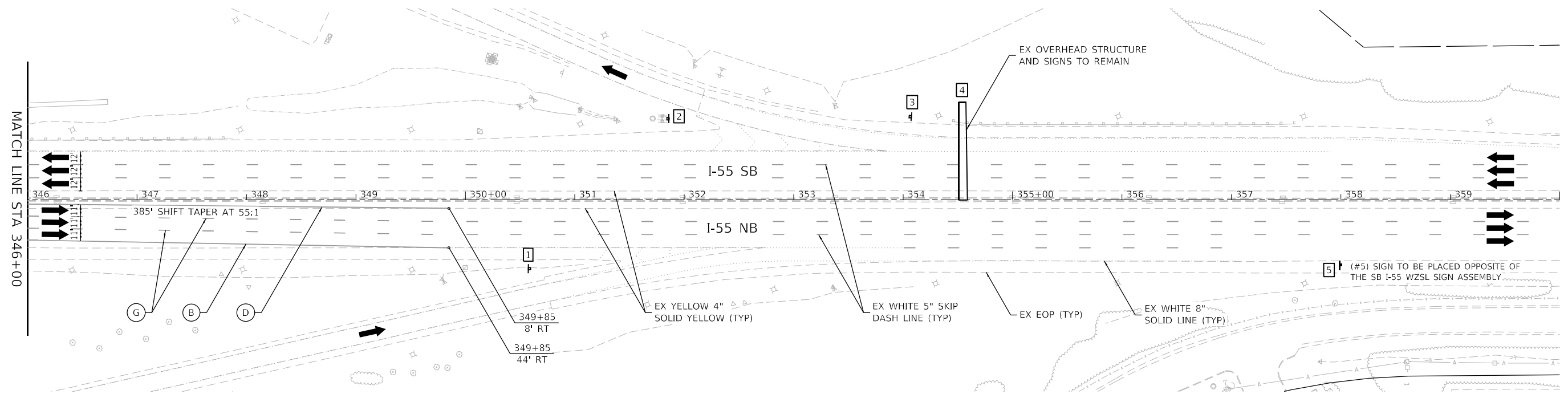
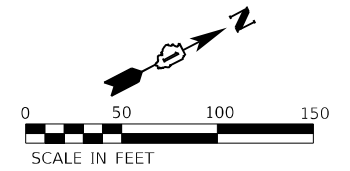
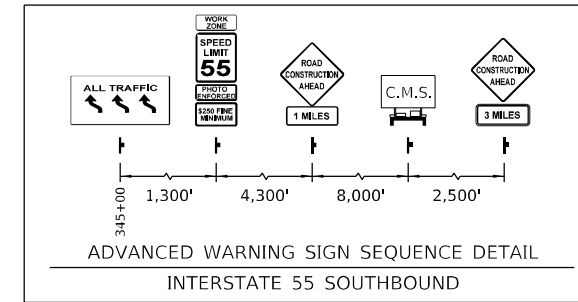
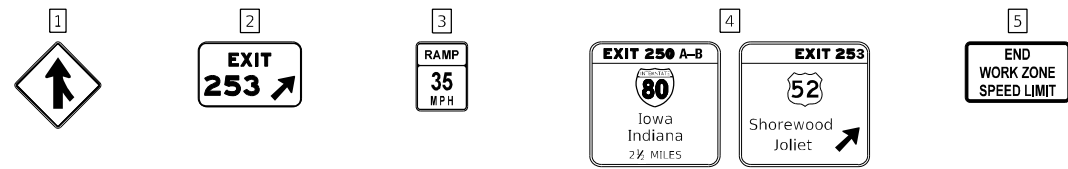
**MAINTENANCE OF TRAFFIC  
I-55 - STAGE 2A / 3**

SCALE: 1"=50' SHEET OF SHEETS STA. TO STA.

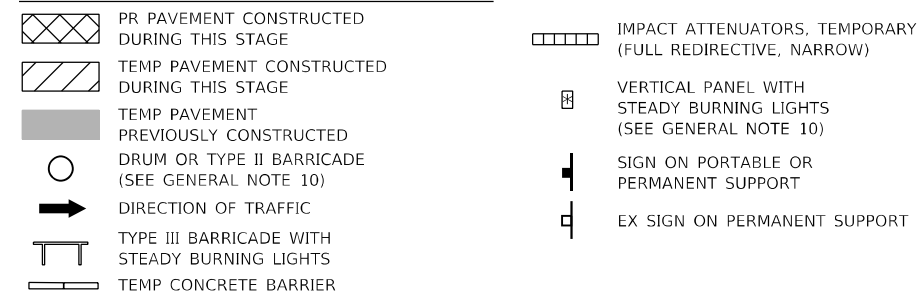
F.A./P. RTE.	SECTION	COUNTY	TOTAL SHEETS	SHEET NO.
	2018-075-R	WILL	1510	239
CONTRACT NO. 62H15				

MODEL: Default  
 FILE NAME: p:\bentley\p01\Documents\107005\107040\_001\Eng\_Docs\_Phase\_II\MOT\_Signing\Sheet\162H15-shi-mot-stage2A-55-009.dgn  
 D:\162H15-shi-mot-stage2A-55-009.dgn  
 55146  
 2012/11/30

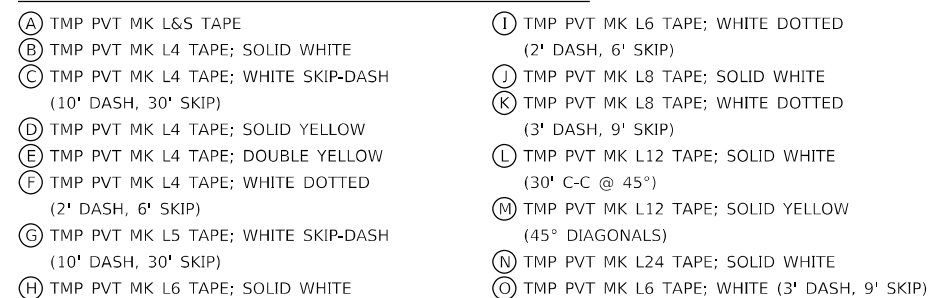
**SIGNING LEGEND**



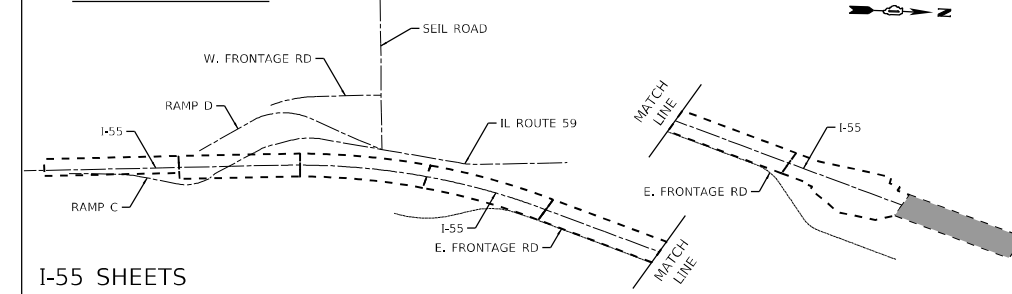
**MAINTENANCE OF TRAFFIC LEGEND**



**TEMPORARY PAVEMENT MARKING LEGEND**



**MOT KEY MAP**



USER NAME = rocampo	DESIGNED - CJANKOVICH	REVISED -
	DRAWN - TSHINEZORIG	REVISED -
PLOT SCALE = 100,0000' / in.	CHECKED - ROCAMPO	REVISED -
PLOT DATE = 3/9/2022	DATE - 03/16/2022	REVISED -

**STATE OF ILLINOIS  
DEPARTMENT OF TRANSPORTATION**

**MAINTENANCE OF TRAFFIC  
I-55 - STAGE 2A / 3**

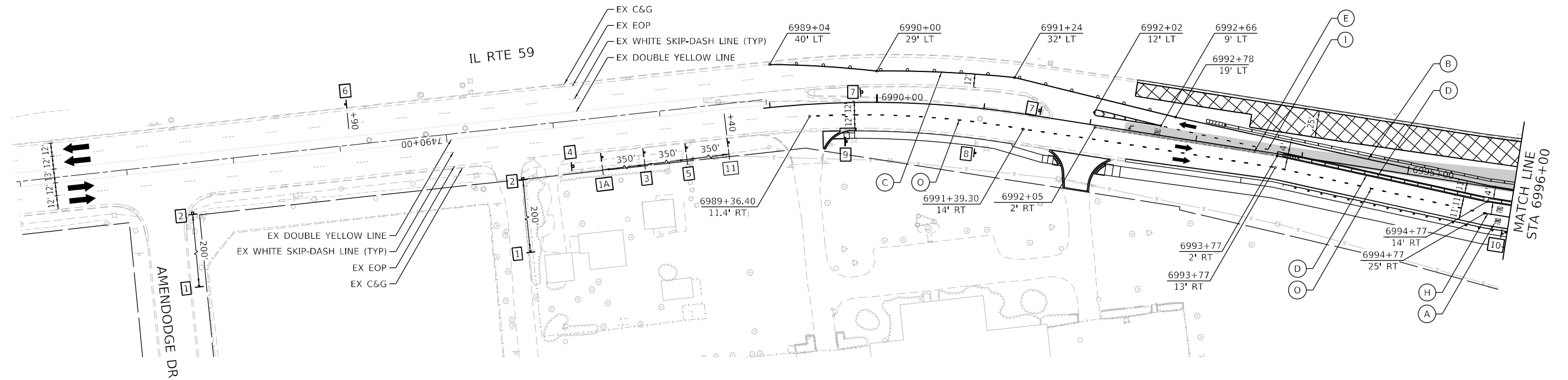
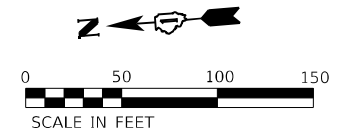
SCALE: 1"=50'	SHEET	OF	SHEETS	STA.	TO	STA.	F.A./P. RTE.	SECTION	COUNTY	TOTAL SHEETS	SHEET NO.
							2018-075-R	WILL		1510	240
CONTRACT NO. 62H15											
FAI 55, FAP 338 ILLINOIS FED. AID PROJECT											

MODEL: Default  
 FILE NAME: p:\subarea\pvt\benefit\com\benefit\pvt\Documents\107005\107140\_001\Eng\_Docs\_Phase\_1\MOT\_Signs\Sheet\162H15-ph-mot-stage2A-55-010.dgn  
 D:\62H15-shi-mot-stage2A-55-010.dgn  
 55146  
 2012/11/30

**SIGNING LEGEND**

1 	1A 	2 	3 	4 	5 	6 	7 	8 	9 	10 	11 
-------	--------	-------	-------	-------	-------	-------	-------	-------	-------	--------	--------

TO BE PLACED OPPOSITE OF THE OPPOSING TRAFFIC'S WZSL SIGN ASSEMBLY.



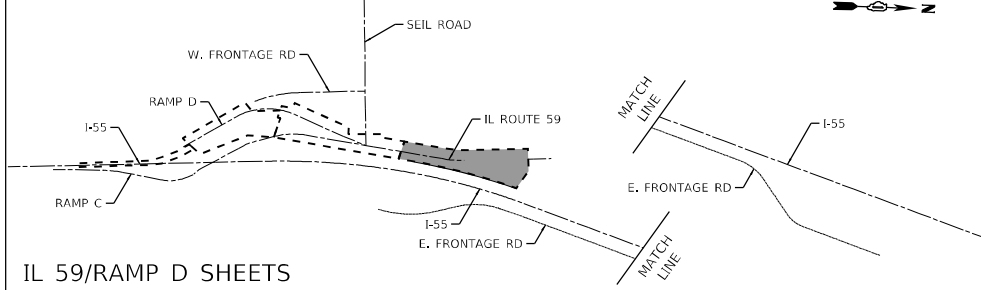
**MAINTENANCE OF TRAFFIC LEGEND**

	PR PAVEMENT CONSTRUCTED DURING THIS STAGE		IMPACT ATTENUATORS, TEMPORARY (FULL REDIRECTIVE, NARROW)
	TEMP PAVEMENT CONSTRUCTED DURING THIS STAGE		VERTICAL PANEL WITH STEADY BURNING LIGHTS (SEE GENERAL NOTE 10)
	TEMP PAVEMENT PREVIOUSLY CONSTRUCTED		SIGN ON PORTABLE OR PERMANENT SUPPORT
	DRUM OR TYPE II BARRICADE (SEE GENERAL NOTE 10)		EX SIGN ON PERMANENT SUPPORT
	DIRECTION OF TRAFFIC		
	TYPE III BARRICADE WITH STEADY BURNING LIGHTS		
	TEMP CONCRETE BARRIER		

**TEMPORARY PAVEMENT MARKING LEGEND**

(A) TMP PVT MK L&S TAPE	(I) TMP PVT MK L6 TAPE; WHITE DOTTED (2' DASH, 6' SKIP)
(B) TMP PVT MK L4 TAPE; SOLID WHITE	(J) TMP PVT MK L8 TAPE; SOLID WHITE
(C) TMP PVT MK L4 TAPE; WHITE SKIP-DASH (10' DASH, 30' SKIP)	(K) TMP PVT MK L8 TAPE; WHITE DOTTED (3' DASH, 9' SKIP)
(D) TMP PVT MK L4 TAPE; SOLID YELLOW	(L) TMP PVT MK L12 TAPE; SOLID WHITE (30' C-C @ 45°)
(E) TMP PVT MK L4 TAPE; DOUBLE YELLOW	(M) TMP PVT MK L12 TAPE; SOLID YELLOW (45° DIAGONALS)
(F) TMP PVT MK L4 TAPE; WHITE DOTTED (2' DASH, 6' SKIP)	(N) TMP PVT MK L24 TAPE; SOLID WHITE
(G) TMP PVT MK L5 TAPE; WHITE SKIP-DASH (10' DASH, 30' SKIP)	(O) TMP PVT MK L6 TAPE; WHITE (3' DASH, 9' SKIP)
(H) TMP PVT MK L6 TAPE; SOLID WHITE	

**MOT KEY MAP**



USER NAME = rocampo	DESIGNED - CJANKOVICH	REVISED -
PLOT SCALE = 100,0000' / in.	DRAWN - TSHINEZORIG	REVISED -
PLOT DATE = 3/17/2022	CHECKED - ROCAMPO	REVISED -
	DATE - 03/17/2022	REVISED -

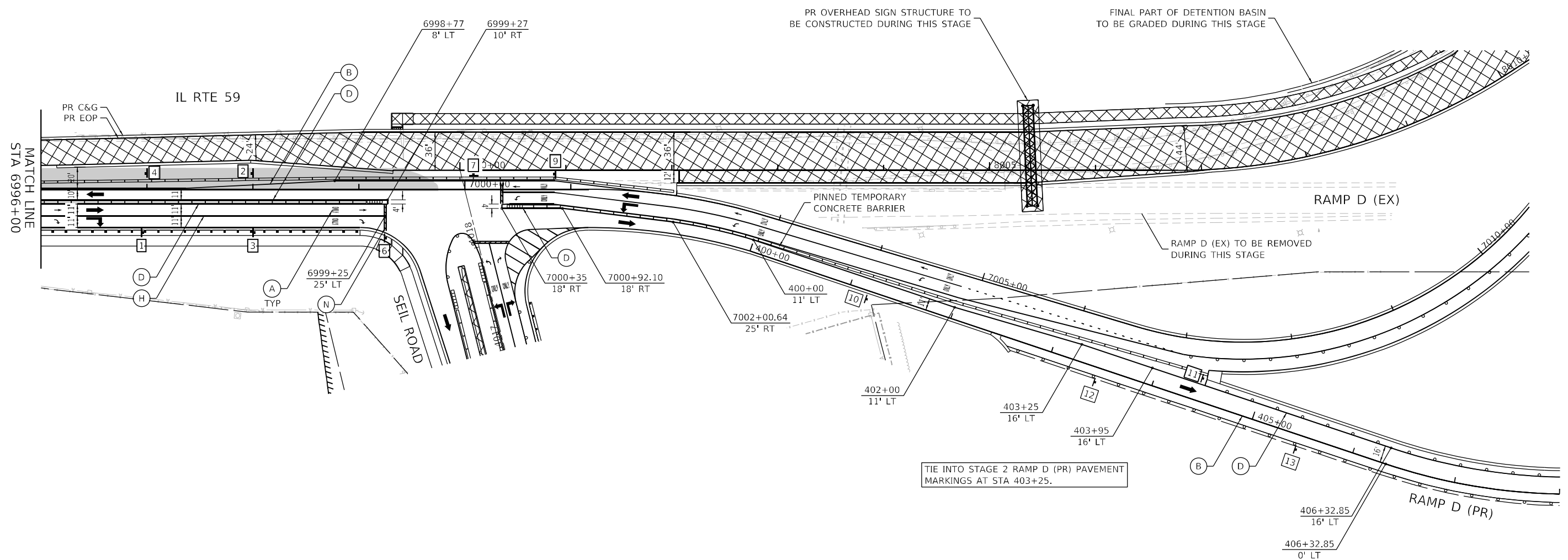
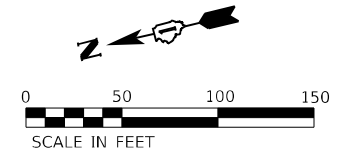
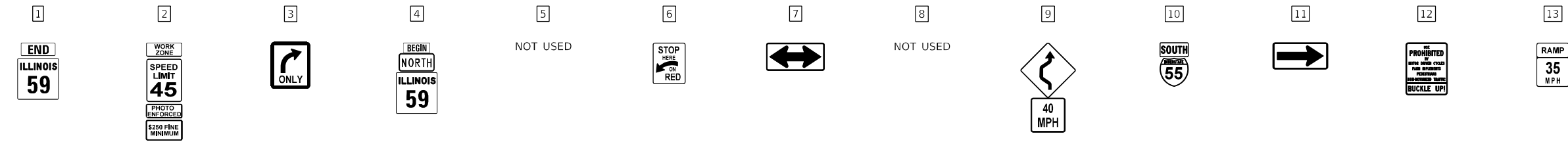
**STATE OF ILLINOIS  
DEPARTMENT OF TRANSPORTATION**

**MAINTENANCE OF TRAFFIC  
IL RTE 59 /RAMP D - STAGE 2A**

SCALE: 1"=50'	SHEET OF SHEETS	STA. TO STA.	F.A./P. RTE.	SECTION	COUNTY	TOTAL SHEETS	SHEET NO.
				2018-075-R	WILL	1510	241
			FAI 55, FAP 338		ILLINOIS FED. AID PROJECT		CONTRACT NO. 62H15

MODEL: Default  
 FILE NAME: p:\bentley\workspace\p611\Documents\107005\107040\_00\Eng\_Docs\_Phase\_1\MOT\_Sign\15-ph-mot-stage2a-IL59-RampD-001.dgn  
 D:\62H15-shi-mot-stage2a-IL59-RampD-001.dgn  
 55146  
 2012/11/30

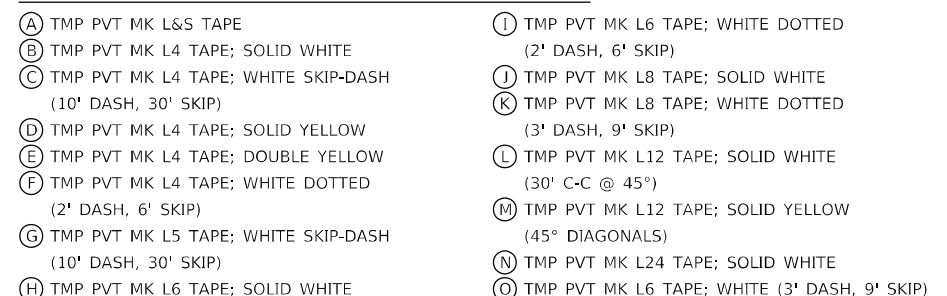
**SIGNING LEGEND**



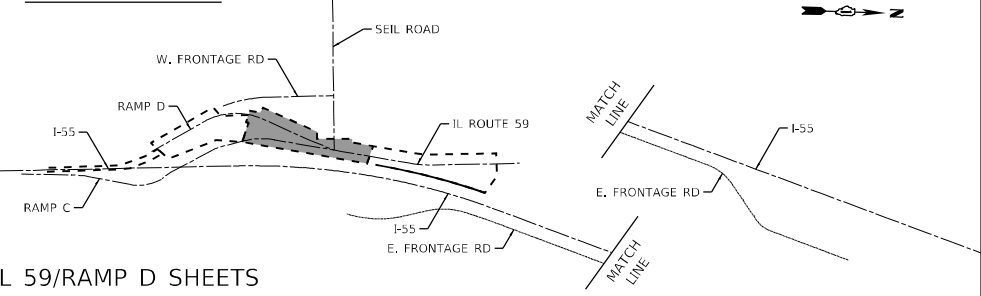
**MAINTENANCE OF TRAFFIC LEGEND**



**TEMPORARY PAVEMENT MARKING LEGEND**



**MOT KEY MAP**



USER NAME = rocampo	DESIGNED - CJANKOVICH	REVISED -
PLOT SCALE = 100,0001' / in.	DRAWN - TSHINEZORIG	REVISED -
PLOT DATE = 3/9/2022	CHECKED - ROCAMPO	REVISED -
	DATE - 03/16/2022	REVISED -

**STATE OF ILLINOIS  
DEPARTMENT OF TRANSPORTATION**

**MAINTENANCE OF TRAFFIC  
IL RTE 59 /RAMP D - STAGE 2A**

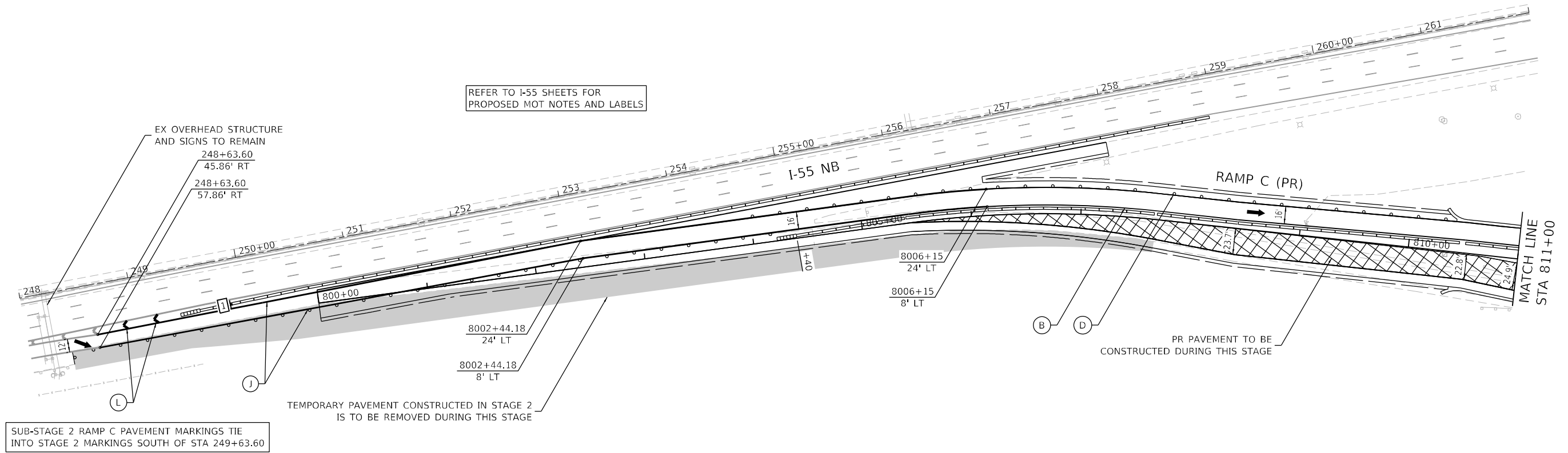
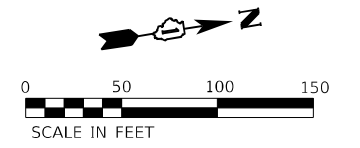
SCALE: 1"=50'      SHEET    OF    SHEETS    STA.                    TO STA.

F.A./P RTE.	SECTION	COUNTY	TOTAL SHEETS	SHEET NO.
=	2018-075-R	WILL	1510	242
CONTRACT NO. 62H15				
© FAI 55, FAP 338   ILLINOIS   FED. AID PROJECT				

MODEL: Default  
 FILE NAME: p:\subarea\pav\_bentley\com\benetech\pav\11\Documents\11\0705\103140\_00\Eng\_Docs\_Phase\_1\MOT\_Signing\Sheet\11\62H15-fh-mot-stage2A-IL59-RampD-002.dgn  
 D:\62H15-shi-mot-stage2A-IL59-RampD-002.dgn  
 55146  
 2012/11/30



**SIGNING LEGEND**



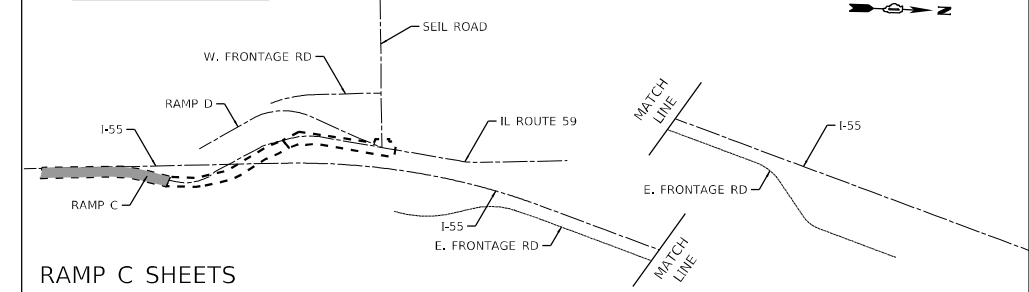
**MAINTENANCE OF TRAFFIC LEGEND**

- PR PAVEMENT CONSTRUCTED DURING THIS STAGE
- TEMP PAVEMENT CONSTRUCTED DURING THIS STAGE
- TEMP PAVEMENT PREVIOUSLY CONSTRUCTED
- DRUM OR TYPE II BARRICADE (SEE GENERAL NOTE 10)
- DIRECTION OF TRAFFIC
- TYPE III BARRICADE WITH STEADY BURNING LIGHTS
- TEMP CONCRETE BARRIER
- IMPACT ATTENUATORS, TEMPORARY (FULL REDIRECTIVE, NARROW)
- VERTICAL PANEL WITH STEADY BURNING LIGHTS (SEE GENERAL NOTE 10)
- SIGN ON PORTABLE OR PERMANENT SUPPORT
- EX SIGN ON PERMANENT SUPPORT

**TEMPORARY PAVEMENT MARKING LEGEND**

- (A) TMP PVT MK L&S TAPE
- (B) TMP PVT MK L4 TAPE; SOLID WHITE
- (C) TMP PVT MK L4 TAPE; WHITE SKIP-DASH (10' DASH, 30' SKIP)
- (D) TMP PVT MK L4 TAPE; SOLID YELLOW
- (E) TMP PVT MK L4 TAPE; DOUBLE YELLOW
- (F) TMP PVT MK L4 TAPE; WHITE DOTTED (2' DASH, 6' SKIP)
- (G) TMP PVT MK L5 TAPE; WHITE SKIP-DASH (10' DASH, 30' SKIP)
- (H) TMP PVT MK L6 TAPE; SOLID WHITE
- (I) TMP PVT MK L6 TAPE; WHITE DOTTED (2' DASH, 6' SKIP)
- (J) TMP PVT MK L8 TAPE; SOLID WHITE
- (K) TMP PVT MK L8 TAPE; WHITE DOTTED (3' DASH, 9' SKIP)
- (L) TMP PVT MK L12 TAPE; SOLID WHITE (30' C-C @ 45°)
- (M) TMP PVT MK L12 TAPE; SOLID YELLOW (45° DIAGONALS)
- (N) TMP PVT MK L24 TAPE; SOLID WHITE
- (O) TMP PVT MK L6 TAPE; WHITE (3' DASH, 9' SKIP)

**MOT KEY MAP**



MODEL: Default  
 FILE NAME: p:\subarea\pvt\benefit\com\benefit\pvt\Documents\107005\107040\_001\Eng\_Docs\_Phase\_1\MOT\_Sign\15-Pr-mot-stage2A-RampC-001.dgn  
 D:\62H15-shi-mot-stage2A-RampC-001.dgn  
 55146  
 2012/11/30



USER NAME = rocampo	DESIGNED - CJANKOVICH	REVISED -
PLOT SCALE = 100,0000' / in.	DRAWN - TSHINEZORIG	REVISED -
PLOT DATE = 3/9/2022	CHECKED - ROCAMPO	REVISED -
	DATE - 03/16/2022	REVISED -

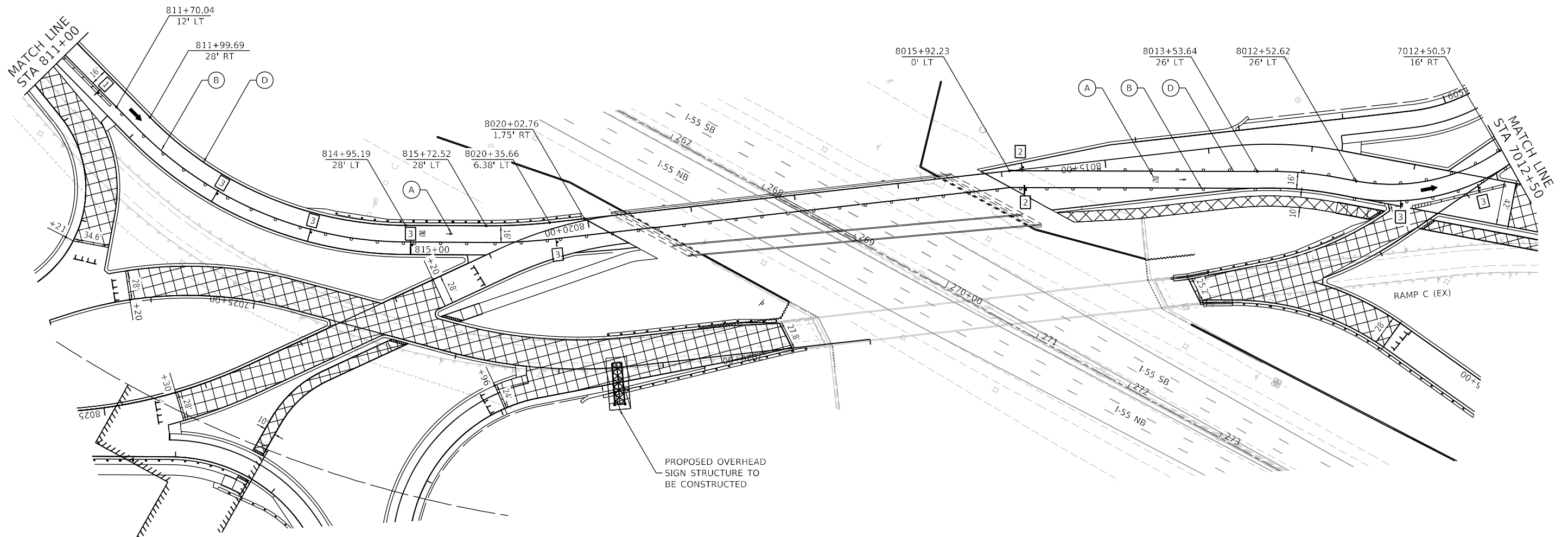
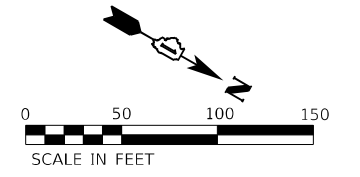

**STATE OF ILLINOIS  
DEPARTMENT OF TRANSPORTATION**

**MAINTENANCE OF TRAFFIC  
RAMP C - STAGE 2A**

SCALE: 1"=50' SHEET OF SHEETS STA. TO STA.

F.A./P RTE.	SECTION	COUNTY	TOTAL SHEETS	SHEET NO.
	2018-075-R	WILL	1510	243
CONTRACT NO. 62H15				
FAI 55, FAP 338 ILLINOIS FED. AID PROJECT				

**SIGNING LEGEND**



PROPOSED OVERHEAD  
SIGN STRUCTURE TO  
BE CONSTRUCTED

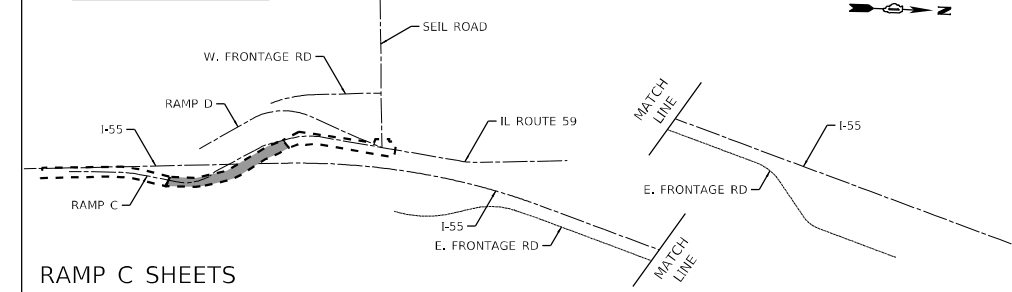
**MAINTENANCE OF TRAFFIC LEGEND**

- PR PAVEMENT CONSTRUCTED DURING THIS STAGE
- TEMP PAVEMENT CONSTRUCTED DURING THIS STAGE
- TEMP PAVEMENT PREVIOUSLY CONSTRUCTED
- DRUM OR TYPE II BARRICADE (SEE GENERAL NOTE 10)
- DIRECTION OF TRAFFIC
- TYPE III BARRICADE WITH STEADY BURNING LIGHTS
- TEMP CONCRETE BARRIER
- IMPACT ATTENUATORS, TEMPORARY (FULL REDIRECTIVE, NARROW)
- VERTICAL PANEL WITH STEADY BURNING LIGHTS (SEE GENERAL NOTE 10)
- SIGN ON PORTABLE OR PERMANENT SUPPORT
- EX SIGN ON PERMANENT SUPPORT

**TEMPORARY PAVEMENT MARKING LEGEND**

- (A) TMP PVT MK L&S TAPE
- (B) TMP PVT MK L4 TAPE; SOLID WHITE
- (C) TMP PVT MK L4 TAPE; WHITE SKIP-DASH (10' DASH, 30' SKIP)
- (D) TMP PVT MK L4 TAPE; SOLID YELLOW
- (E) TMP PVT MK L4 TAPE; DOUBLE YELLOW
- (F) TMP PVT MK L4 TAPE; WHITE DOTTED (2' DASH, 6' SKIP)
- (G) TMP PVT MK L5 TAPE; WHITE SKIP-DASH (10' DASH, 30' SKIP)
- (H) TMP PVT MK L6 TAPE; SOLID WHITE
- (I) TMP PVT MK L6 TAPE; WHITE DOTTED (2' DASH, 6' SKIP)
- (J) TMP PVT MK L8 TAPE; SOLID WHITE
- (K) TMP PVT MK L8 TAPE; WHITE DOTTED (3' DASH, 9' SKIP)
- (L) TMP PVT MK L12 TAPE; SOLID WHITE (30' C-C @ 45°)
- (M) TMP PVT MK L12 TAPE; SOLID YELLOW (45° DIAGONALS)
- (N) TMP PVT MK L24 TAPE; SOLID WHITE
- (O) TMP PVT MK L6 TAPE; WHITE (3' DASH, 9' SKIP)

**MOT KEY MAP**



RAMP C SHEETS

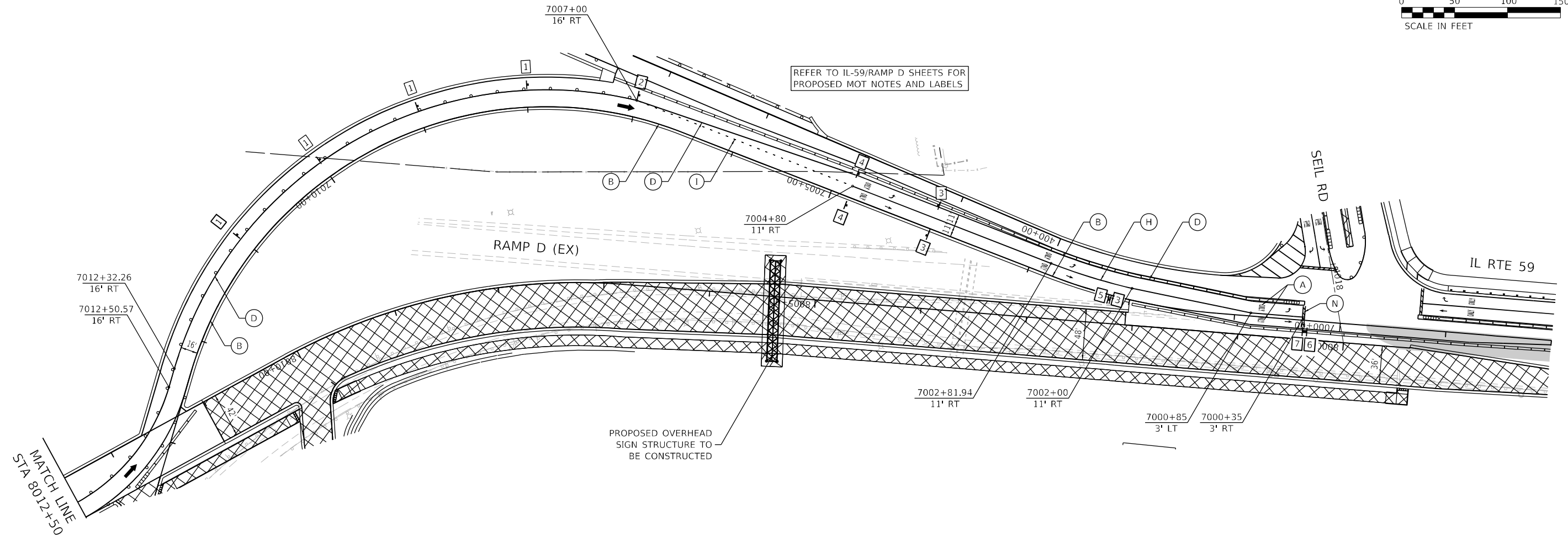
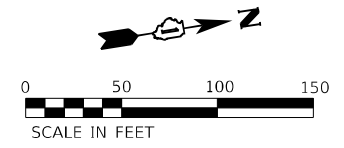
**STATE OF ILLINOIS  
DEPARTMENT OF TRANSPORTATION**

**MAINTENANCE OF TRAFFIC  
RAMP C - STAGE 2A**

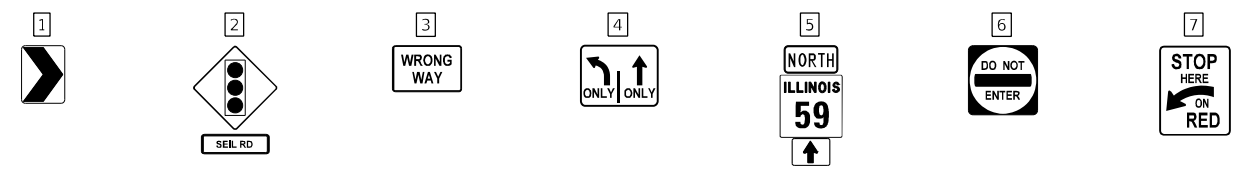
SCALE: 1"=50' SHEET OF SHEETS STA. TO STA.

F.A./P. RTE.	SECTION	COUNTY	TOTAL SHEETS	SHEET NO.
	2018-075-R	WILL	1510	244
CONTRACT NO. 62H15				
FAI 55, FAP 338 ILLINOIS FED. AID PROJECT				

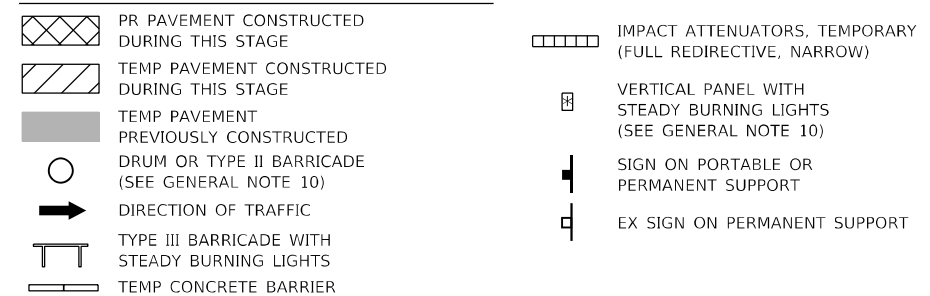
MODEL: Default  
 FILE NAME: p:\bentley\p02\stage2A-RampC-002.dgn  
 PROJECT: 2018-075-R  
 SHEET: 244  
 DATE: 03/16/2022  
 TIME: 11:30



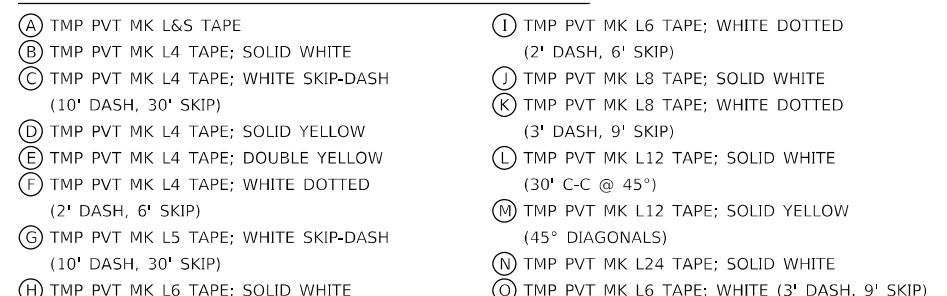
**SIGNING LEGEND**



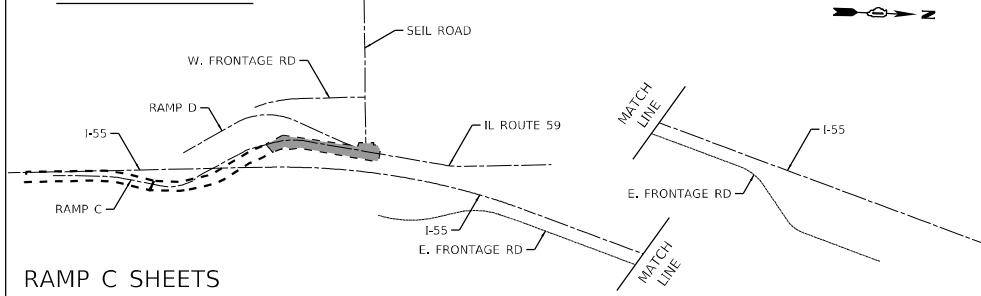
**MAINTENANCE OF TRAFFIC LEGEND**



**TEMPORARY PAVEMENT MARKING LEGEND**



**MOT KEY MAP**



USER NAME = rocampo	DESIGNED - CJANKOVICH	REVISED -
	DRAWN - TSHINEZORIG	REVISED -
PLOT SCALE = 100,0000' / in.	CHECKED - ROCAMPO	REVISED -
PLOT DATE = 3/9/2022	DATE - 03/16/2022	REVISED -

**STATE OF ILLINOIS  
DEPARTMENT OF TRANSPORTATION**

**MAINTENANCE OF TRAFFIC  
RAMP C - STAGE 2A**

SCALE: 1"=50' SHEET OF SHEETS STA. TO STA.

F.A./P RTE.	SECTION	COUNTY	TOTAL SHEETS	SHEET NO.
=	2018-075-R	WILL	1510	245
CONTRACT NO. 62H15				
FAI 55, FAP 338 ILLINOIS FED. AID PROJECT				

MODEL: Default FILE NAME: p:\subarea\paw\_bentley\com\benefech\paw\11\Documents\11\07005\107140\_001\Eng\_Docs\_Phase\_1\MOT\_Sign\115-ph-mot-stage2A-RampC-003.dgn  
 D:\62H15-shi-mot-stage2A-RampC-003.dgn 55146 2012/11/30

**SIGNING LEGEND**

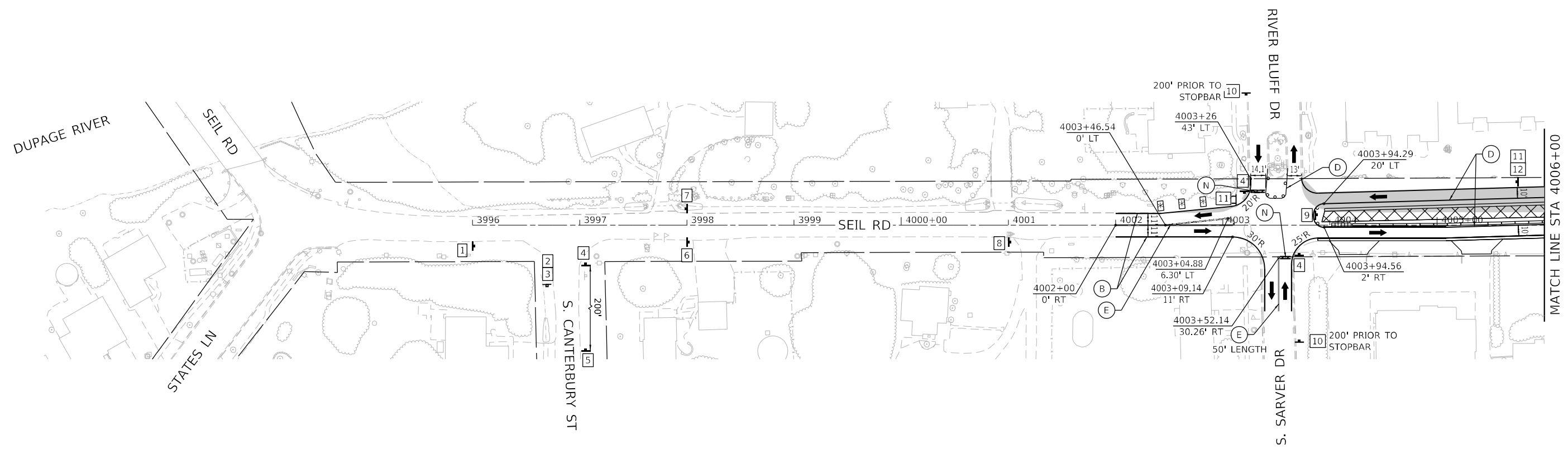
1 	2 	3 	4 	5 	6 	7 	8 	9 	10 	11 	12 
-------	-------	-------	-------	-------	-------	-------	-------	-------	--------	--------	--------

TO BE PLACED OPPOSITE OF THE OPPOSING TRAFFIC'S WZSL SIGN ASSEMBLY.

ONLY WHEN WORKERS PRESENT

N

0 50 100 150  
SCALE IN FEET



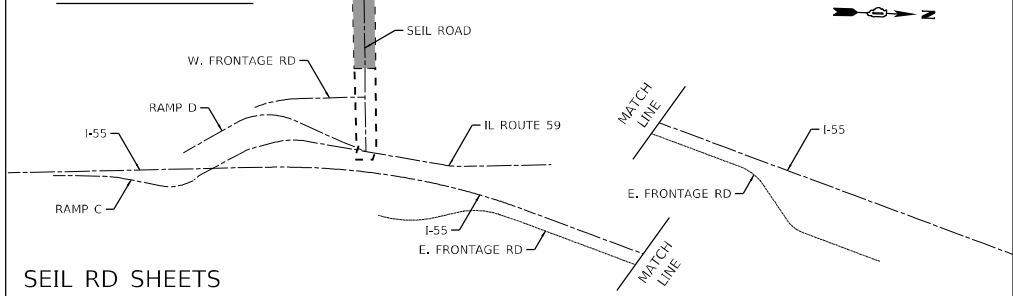
**MAINTENANCE OF TRAFFIC LEGEND**

	PR PAVEMENT CONSTRUCTED DURING THIS STAGE		IMPACT ATTENUATORS, TEMPORARY (FULL REDIRECTIVE, NARROW)
	TEMP PAVEMENT CONSTRUCTED DURING THIS STAGE		VERTICAL PANEL WITH STEADY BURNING LIGHTS (SEE GENERAL NOTE 10)
	TEMP PAVEMENT PREVIOUSLY CONSTRUCTED		SIGN ON PORTABLE OR PERMANENT SUPPORT
	DRUM OR TYPE II BARRICADE (SEE GENERAL NOTE 10)		EX SIGN ON PERMANENT SUPPORT
	DIRECTION OF TRAFFIC		
	TYPE III BARRICADE WITH STEADY BURNING LIGHTS		
	TEMP CONCRETE BARRIER		

**TEMPORARY PAVEMENT MARKING LEGEND**

(A) TMP PVT MK L&S TAPE	(I) TMP PVT MK L6 TAPE; WHITE DOTTED (2' DASH, 6' SKIP)
(B) TMP PVT MK L4 TAPE; SOLID WHITE	(J) TMP PVT MK L8 TAPE; SOLID WHITE
(C) TMP PVT MK L4 TAPE; WHITE SKIP-DASH (10' DASH, 30' SKIP)	(K) TMP PVT MK L8 TAPE; WHITE DOTTED (3' DASH, 9' SKIP)
(D) TMP PVT MK L4 TAPE; SOLID YELLOW	(L) TMP PVT MK L12 TAPE; SOLID WHITE (30' C-C @ 45°)
(E) TMP PVT MK L4 TAPE; DOUBLE YELLOW	(M) TMP PVT MK L12 TAPE; SOLID YELLOW (45° DIAGONALS)
(F) TMP PVT MK L4 TAPE; WHITE DOTTED (2' DASH, 6' SKIP)	(N) TMP PVT MK L24 TAPE; SOLID WHITE
(G) TMP PVT MK L5 TAPE; WHITE SKIP-DASH (10' DASH, 30' SKIP)	(O) TMP PVT MK L6 TAPE; WHITE (3' DASH, 9' SKIP)
(H) TMP PVT MK L6 TAPE; SOLID WHITE	

**MOT KEY MAP**



SEIL RD SHEETS

MODEL: Default; FILE: 62h15-shi-mot-stage2A-Sitel-001.dgn; PROJECT: 62h15-shi-mot-stage2A-Sitel-001.dgn; USER: rocampo; DATE: 3/9/2022



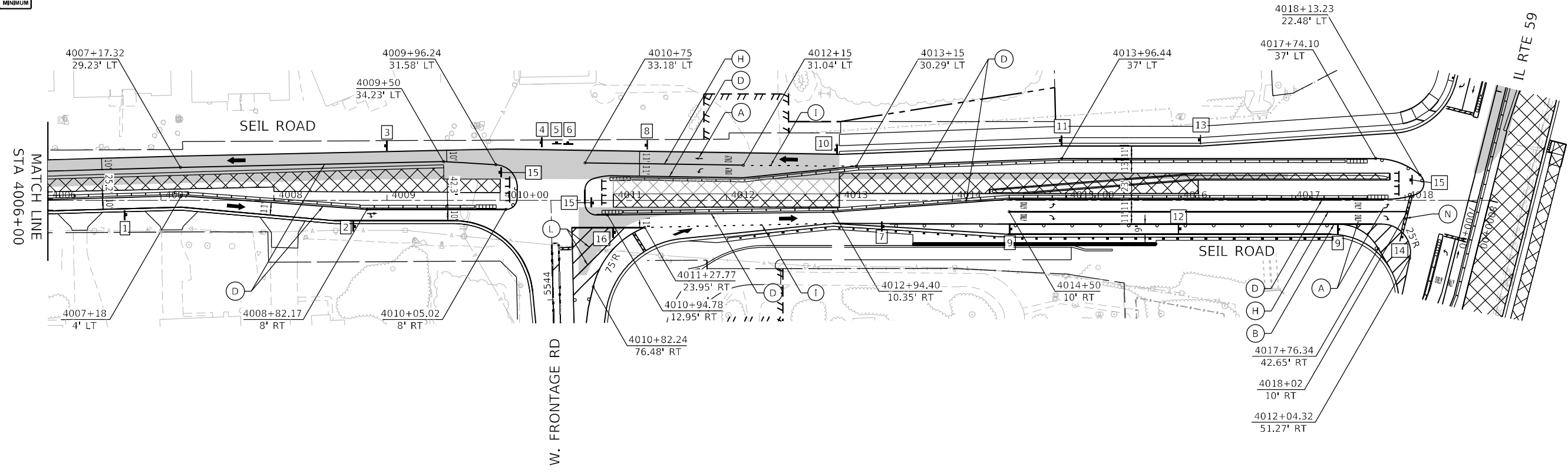
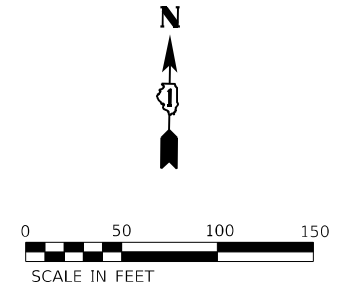
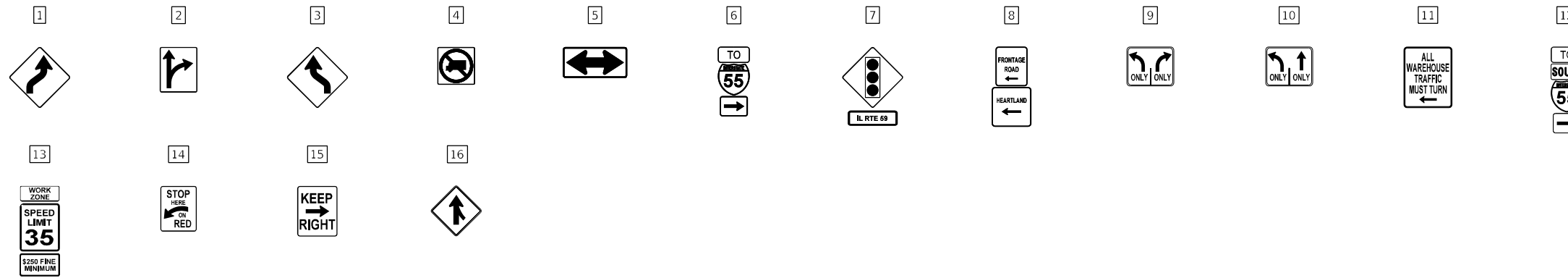
USER NAME = rocampo	DESIGNED - CJANKOVICH	REVISED -
PLOT SCALE = 100,0000' / in.	DRAWN - TSHINEZORIG	REVISED -
PLOT DATE = 3/9/2022	CHECKED - ROCAMPO	REVISED -
	DATE - 03/16/2022	REVISED -

**STATE OF ILLINOIS  
DEPARTMENT OF TRANSPORTATION**

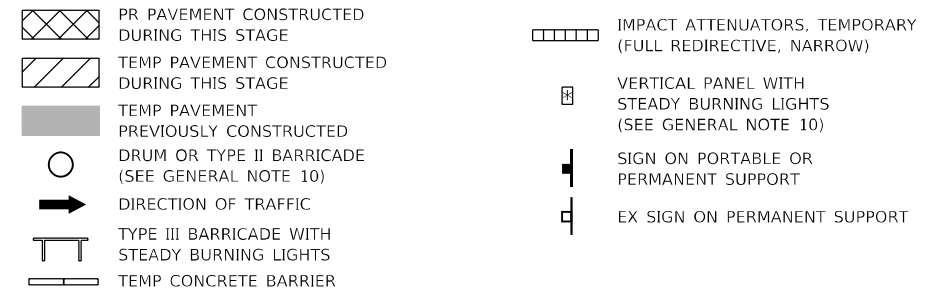
<b>MAINTENANCE OF TRAFFIC SEIL RD - STAGE 2A</b>	
SCALE: 1"=50'	SHEET OF SHEETS STA. TO STA.

F.A./P. RTE.	SECTION	COUNTY	TOTAL SHEETS	SHEET NO.
	2018-075-R	WILL	1510	246
CONTRACT NO. 62H15				
FAI 55, FAP 338 ILLINOIS FED. AID PROJECT				

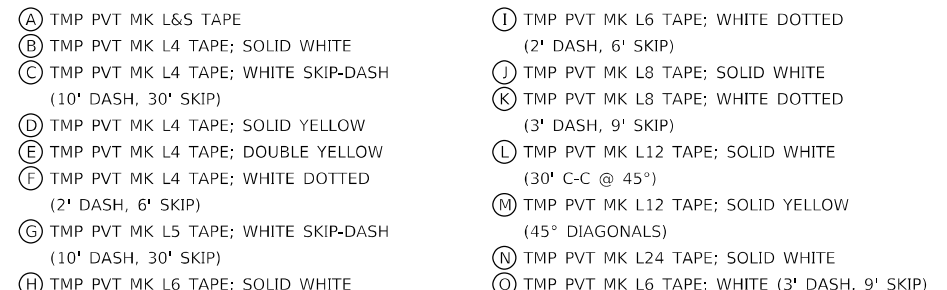
**SIGNING LEGEND**



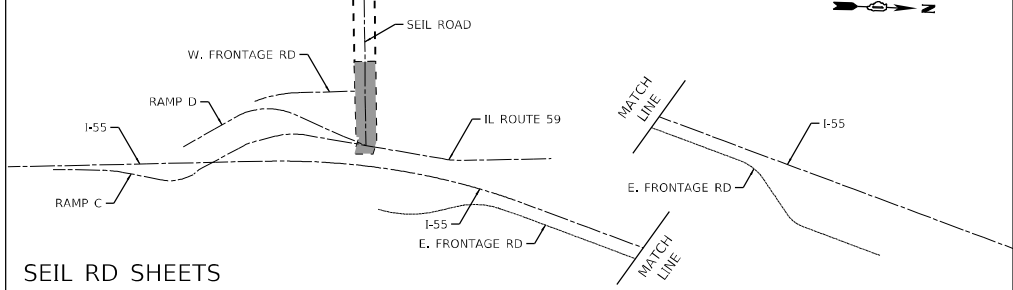
**MAINTENANCE OF TRAFFIC LEGEND**



**TEMPORARY PAVEMENT MARKING LEGEND**



**MOT KEY MAP**



USER NAME = rocampo	DESIGNED - CJANKOVICH	REVISED -
PLOT SCALE = 100,0000' / in.	DRAWN - TSHINEZORIG	REVISED -
PLOT DATE = 3/9/2022	CHECKED - ROCAMPO	REVISED -
	DATE - 03/16/2022	REVISED -

**STATE OF ILLINOIS  
DEPARTMENT OF TRANSPORTATION**

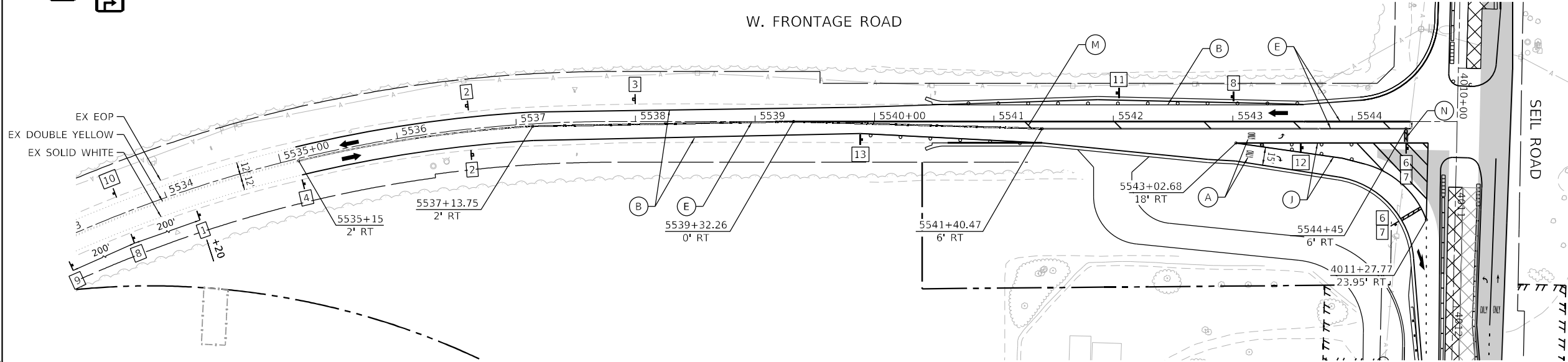
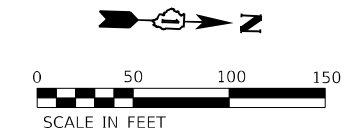
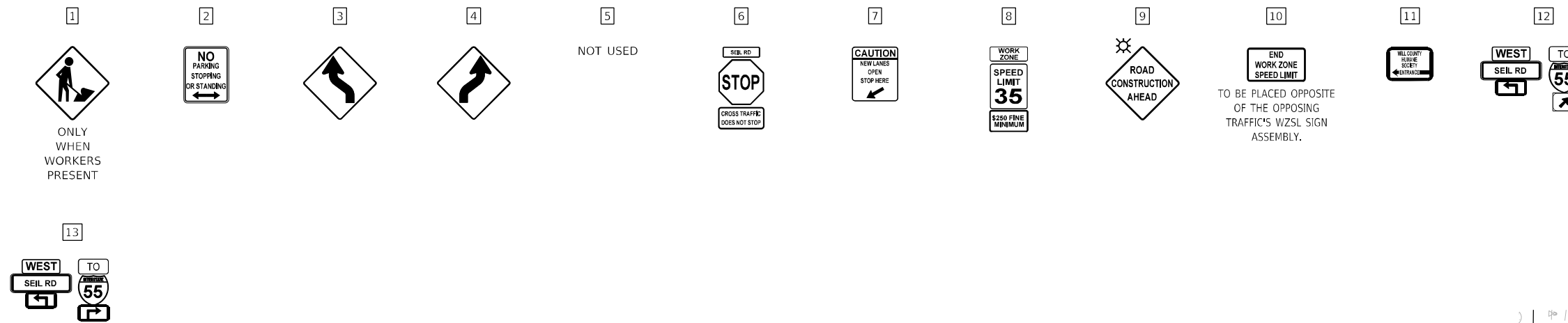
**MAINTENANCE OF TRAFFIC  
SEIL RD - STAGE 2A**

SCALE: 1"=50' SHEET OF SHEETS STA. TO STA.

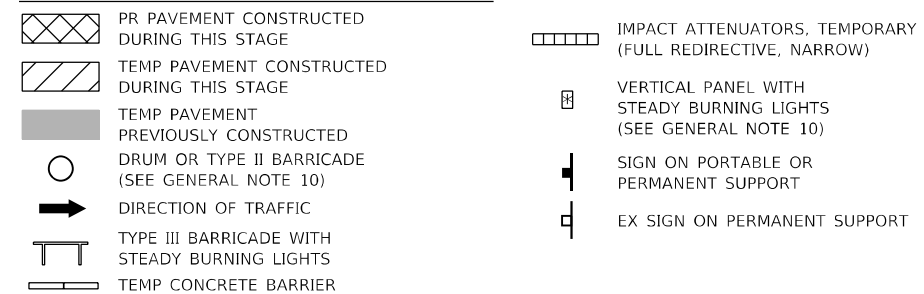
F.A./P RTE.	SECTION	COUNTY	TOTAL SHEETS	SHEET NO.
=	2018-075-R	WILL	1510	247
CONTRACT NO. 62H15				
FAI 55, FAP 338 ILLINOIS FED. AID PROJECT				

MODEL: Default FILE NAME: p:\bentley\p06\seilrd\stage2a\seilrd-002.dgn D:\62H15-shi-mot-stage2A-Siel-002.dgn 55146 2012/11/30

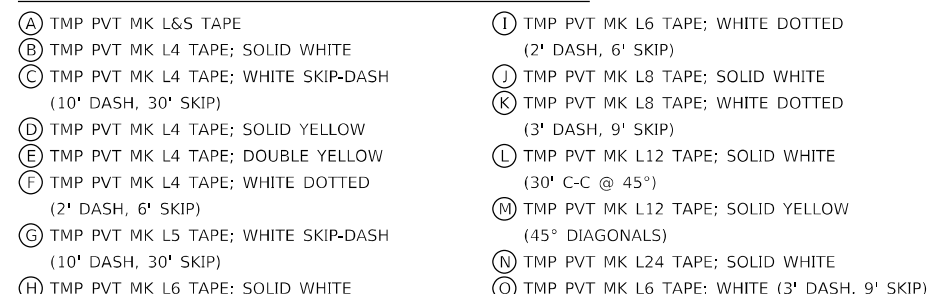
**SIGNING LEGEND**



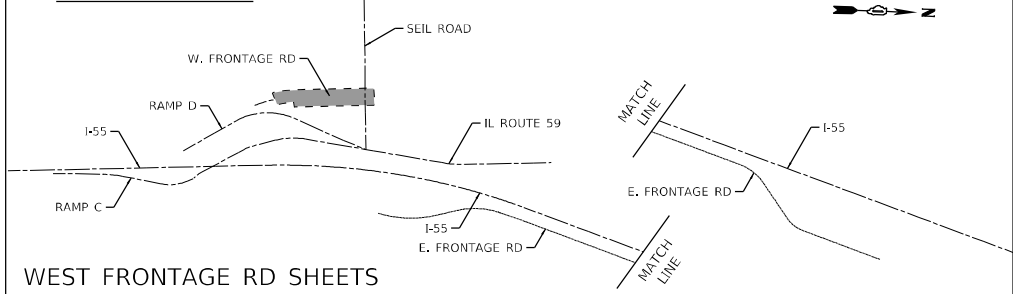
**MAINTENANCE OF TRAFFIC LEGEND**



**TEMPORARY PAVEMENT MARKING LEGEND**



**MOT KEY MAP**



MODEL: Default  
 FILE NAME: p:\subarea\pvt\benefit\com\benefit\pvt\Documents\107005\107005\_107040\_001\Eng\_Docs\_Phase\_1\MOT\_Signs\Sheet\162H15-FH-mot-stage2A-Sitel-003.dgn  
 D:\162H15-shi-mot-stage2A-Sitel-003.dgn  
 55146  
 2012/11/30



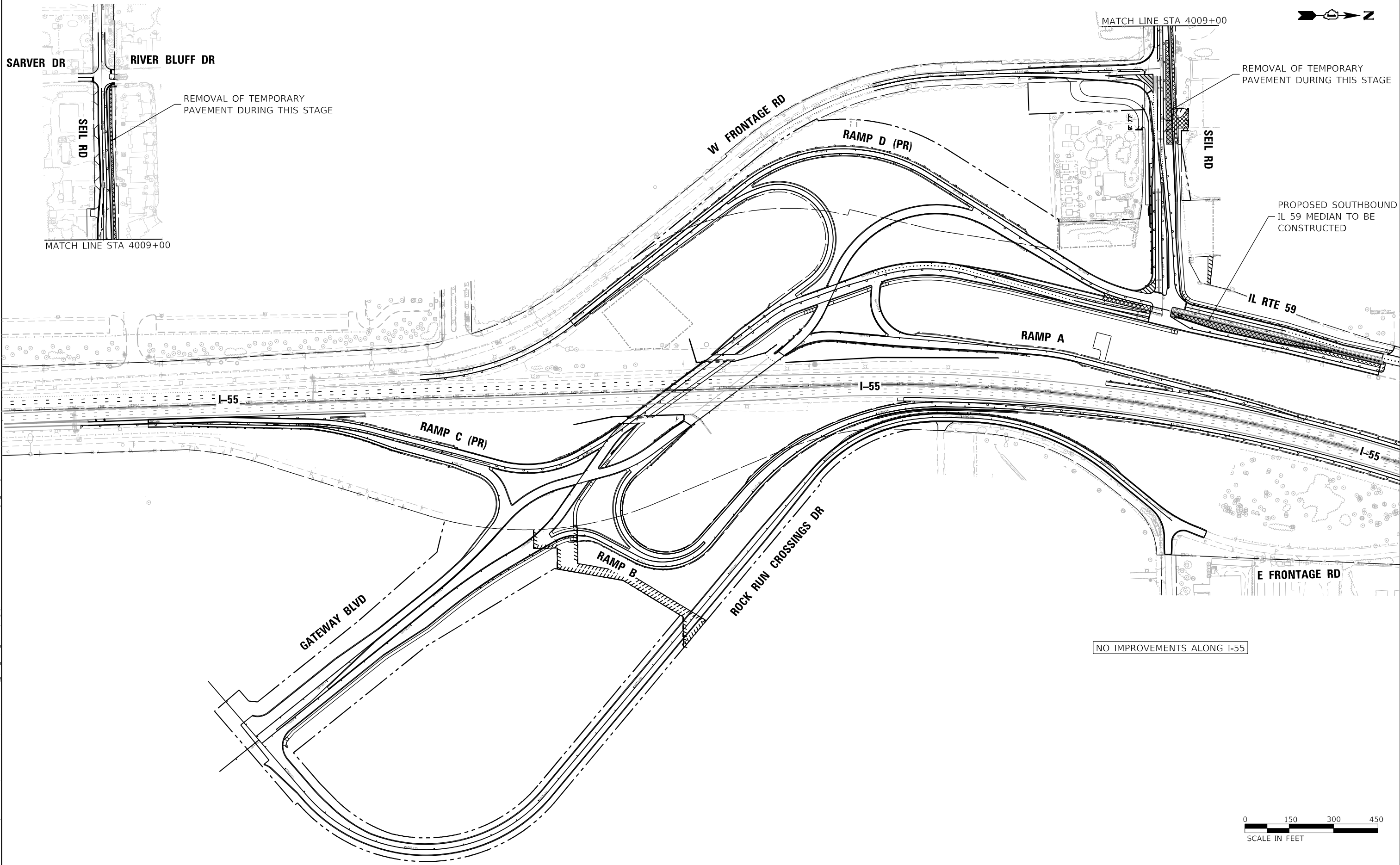
USER NAME = rocampo	DESIGNED - CJANKOVICH	REVISED -
PLOT SCALE = 100,0000' / in.	DRAWN - TSHINEZORIG	REVISED -
PLOT DATE = 3/9/2022	CHECKED - ROCAMPO	REVISED -
	DATE - 03/16/2022	REVISED -

**STATE OF ILLINOIS  
DEPARTMENT OF TRANSPORTATION**

**MAINTENANCE OF TRAFFIC  
WEST FRONTAGE ROAD - STAGE 2A**

SCALE: 1"=50' SHEET OF SHEETS STA. TO STA.

F.A./P.RTE.	SECTION	COUNTY	TOTAL SHEETS	SHEET NO.
	2018-075-R	WILL	1510	248
CONTRACT NO. 62H15				
FAI 55, FAP 338 ILLINOIS FED. AID PROJECT				



MODEL: Default  
 FILE: \\naulc:\pub\ubenech-pw\benfey.com\benfey.com\benfey.com\Documents\107005\10740\_00\Eng\_Docs\_Phase\_1\MOT\_Schematic\Sheet\15-shi-mot-schematic-stage3\_001.dgn  
 D:\62H15-shi-mot-schematic-stage3\_001.dgn  
 55146  
 2012/11/30



USER NAME = rocampo	DESIGNED - CJANKOVICH	REVISED -
	DRAWN - TSHINEZORIG	REVISED -
PLOT SCALE = 300,0000 ' / in.	CHECKED - ROCAMPO	REVISED -
PLOT DATE = 3/9/2022	DATE - 03/16/2022	REVISED -

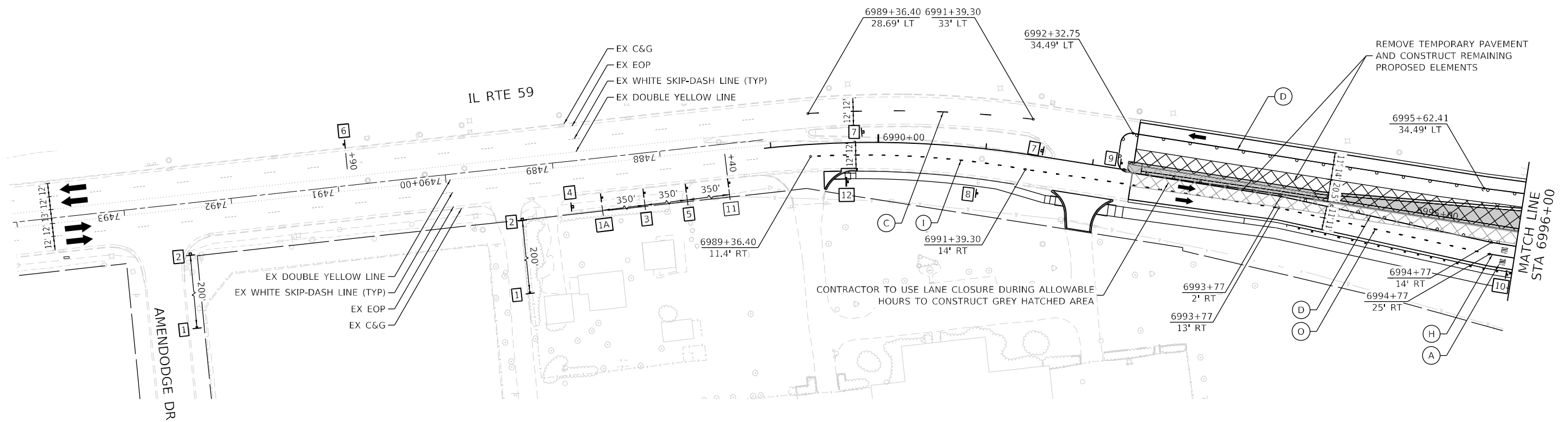
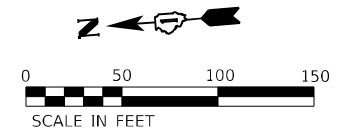
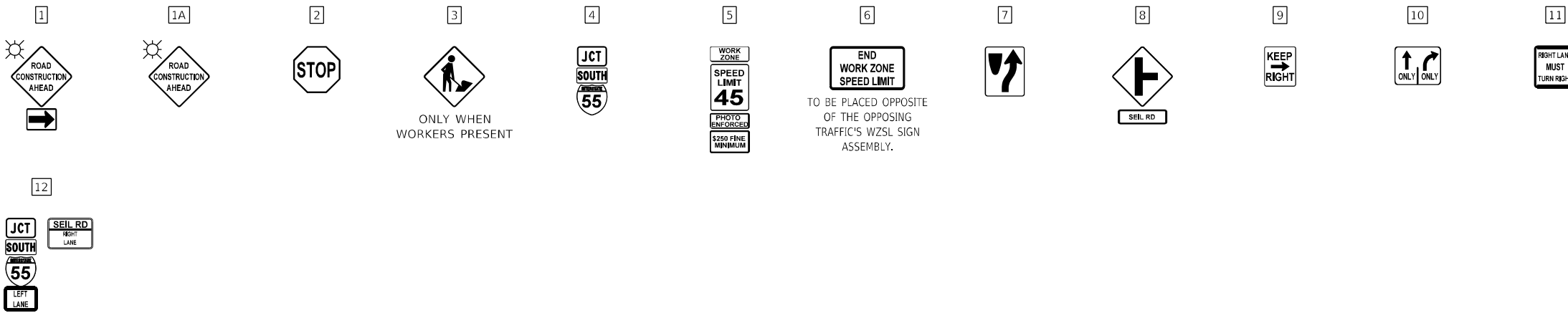
**STATE OF ILLINOIS  
DEPARTMENT OF TRANSPORTATION**

**MOT SCHEMATIC PLAN  
STAGE 3**

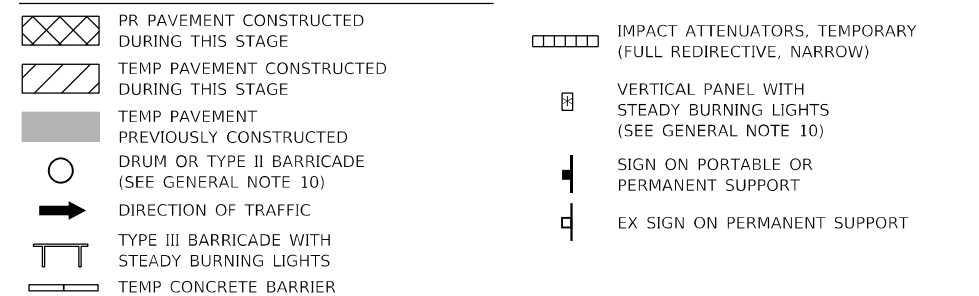
SCALE: 1"=150'    SHEET    OF    SHEETS    STA.    TO STA.

F.A./P RTE.	SECTION	COUNTY	TOTAL SHEETS	SHEET NO.
	2018-075-R	WILL	1510	249
CONTRACT NO. 62H15				
FAI 55, FAP 338    ILLINOIS    FED. AID PROJECT				

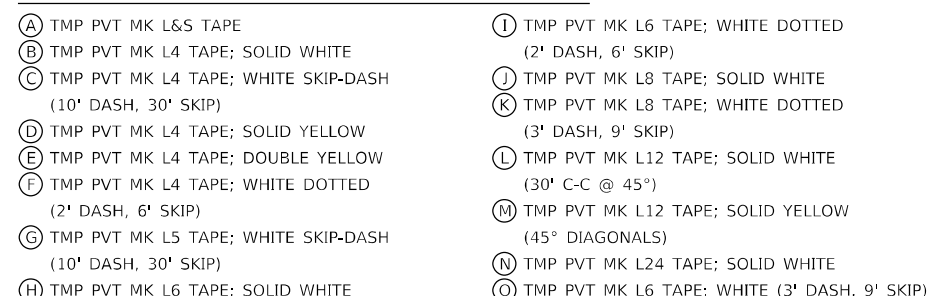
**SIGNING LEGEND**



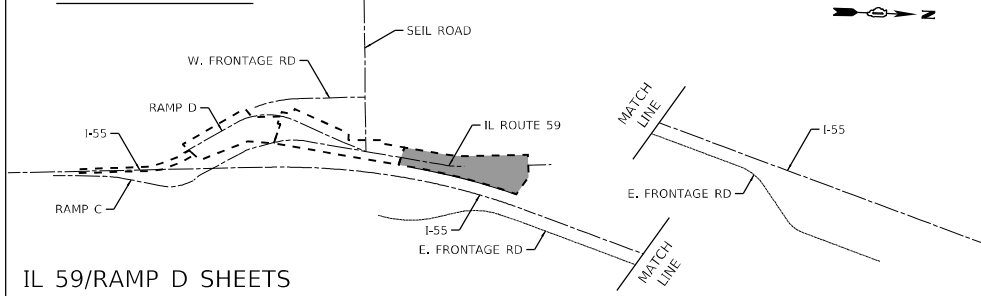
**MAINTENANCE OF TRAFFIC LEGEND**



**TEMPORARY PAVEMENT MARKING LEGEND**



**MOT KEY MAP**



MODEL: Default  
 FILE NAME: p:\bentley\project\combase\stage3\IL59-RampD-001.dgn  
 SHEET: 103140\_001.dwg  
 USER: rcampo  
 DATE: 3/17/2022



USER NAME = rcampo	DESIGNED - CJANKOVICH	REVISED -
PLOT SCALE = 100,0000' / in.	DRAWN - TSHINEZORIG	REVISED -
PLOT DATE = 3/17/2022	CHECKED - ROCAMPO	REVISED -
	DATE - 03/17/2022	REVISED -

**STATE OF ILLINOIS  
 DEPARTMENT OF TRANSPORTATION**













**MAINTENANCE OF TRAFFIC  
 IL RTE 59 /RAMP D - STAGE 3**

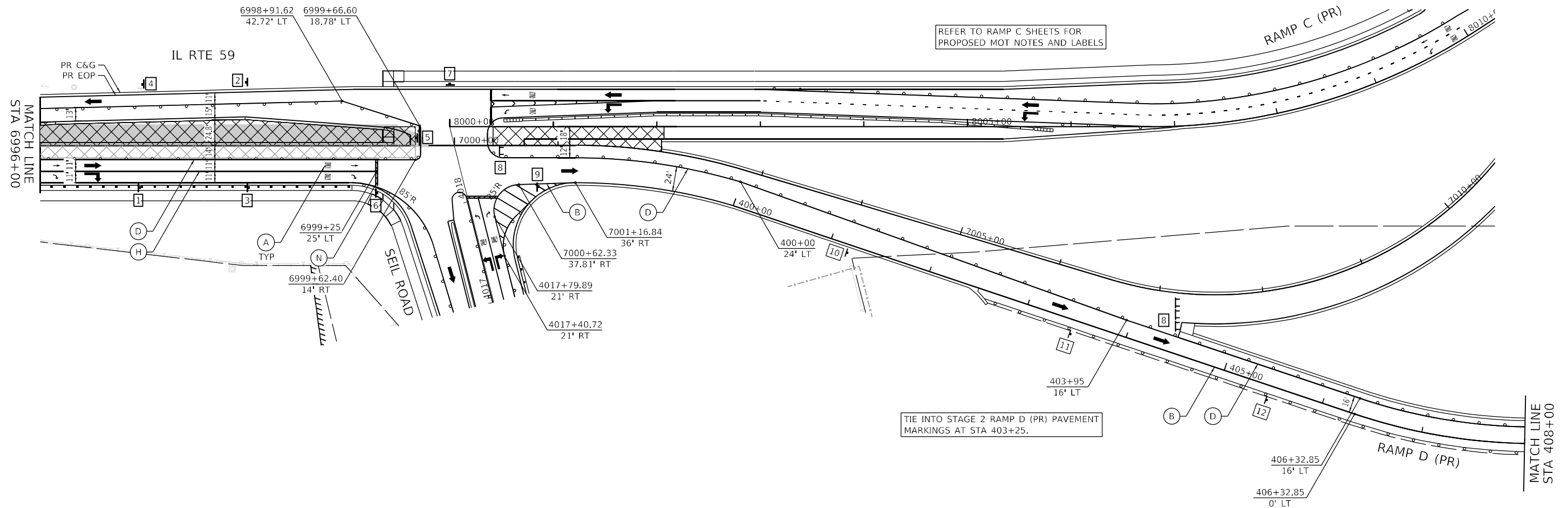
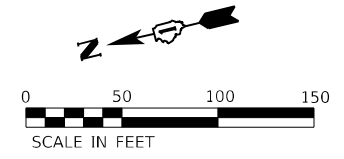
SCALE: 1"=50' SHEET OF SHEETS STA. TO STA.

F.A./P. RTE.	SECTION	COUNTY	TOTAL SHEETS	SHEET NO.
	2018-075-R	WILL	1510	250
CONTRACT NO. 62H15				
FAI 55, FAP 338 ILLINOIS FED. AID PROJECT				








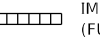


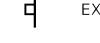


**SIGNING LEGEND**

- 1  
  
END  
ILLINOIS  
59
- 2  
  
WORK ZONE  
SPEED LIMIT  
45  
PHOTO ENFORCED  
\$250 FINE  
MINIMUM
- 3  
  
ONLY
- 4  
  
BEGIN  
NORTH  
ILLINOIS  
59
- 5  
  
KEEP  
RIGHT
- 6  
  
STOP  
HERE  
ON  
RED
- 7  

- 8  
  
ABOVE TYPE III  
BARRICADE
- 9  
  
30  
MPH
- 10  
  
SOUTH  
55
- 11  
  
NO U-TURN  
OR  
RIGHT TURN  
ON  
RED
- 12  
  
RAMP  
35  
MPH



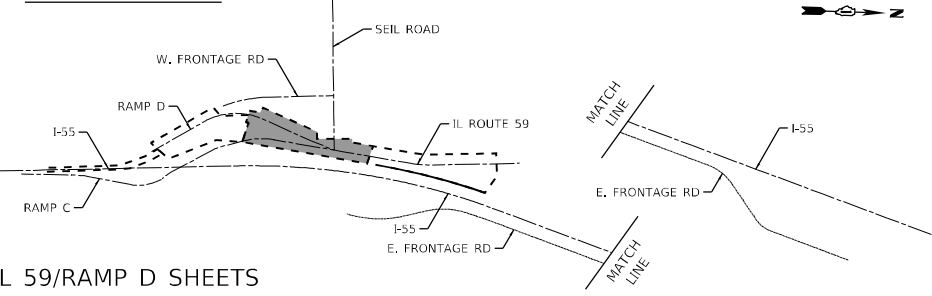
**MAINTENANCE OF TRAFFIC LEGEND**

-  PR PAVEMENT CONSTRUCTED DURING THIS STAGE
-  TEMP PAVEMENT CONSTRUCTED DURING THIS STAGE
-  TEMP PAVEMENT PREVIOUSLY CONSTRUCTED
-  DRUM OR TYPE II BARRICADE (SEE GENERAL NOTE 10)
-  DIRECTION OF TRAFFIC
-  TYPE III BARRICADE WITH STEADY BURNING LIGHTS
-  TEMP CONCRETE BARRIER
-  IMPACT ATTENUATORS, TEMPORARY (FULL REDIRECTIVE, NARROW)
-  VERTICAL PANEL WITH STEADY BURNING LIGHTS (SEE GENERAL NOTE 10)
-  SIGN ON PORTABLE OR PERMANENT SUPPORT
-  EX SIGN ON PERMANENT SUPPORT

**TEMPORARY PAVEMENT MARKING LEGEND**

- (A) TMP PVT MK L&S TAPE
- (B) TMP PVT MK L4 TAPE; SOLID WHITE
- (C) TMP PVT MK L4 TAPE; WHITE SKIP-DASH (10' DASH, 30' SKIP)
- (D) TMP PVT MK L4 TAPE; SOLID YELLOW
- (E) TMP PVT MK L4 TAPE; DOUBLE YELLOW
- (F) TMP PVT MK L4 TAPE; WHITE DOTTED (2' DASH, 6' SKIP)
- (G) TMP PVT MK L5 TAPE; WHITE SKIP-DASH (10' DASH, 30' SKIP)
- (H) TMP PVT MK L6 TAPE; SOLID WHITE
- (I) TMP PVT MK L6 TAPE; WHITE DOTTED (2' DASH, 6' SKIP)
- (J) TMP PVT MK L8 TAPE; SOLID WHITE
- (K) TMP PVT MK L8 TAPE; WHITE DOTTED (3' DASH, 9' SKIP)
- (L) TMP PVT MK L12 TAPE; SOLID WHITE (30' C-C @ 45°)
- (M) TMP PVT MK L12 TAPE; SOLID YELLOW (45° DIAGONALS)
- (N) TMP PVT MK L24 TAPE; SOLID WHITE
- (O) TMP PVT MK L6 TAPE; WHITE (3' DASH, 9' SKIP)

**MOT KEY MAP**



USER NAME = rocampo	DESIGNED - CJANKOVICH	REVISED -
	DRAWN - TSHINEZORIG	REVISED -
PLOT SCALE = 100,000' / in.	CHECKED - ROCAMPO	REVISED -
PLOT DATE = 3/9/2022	DATE - 03/16/2022	REVISED -

**STATE OF ILLINOIS  
DEPARTMENT OF TRANSPORTATION**

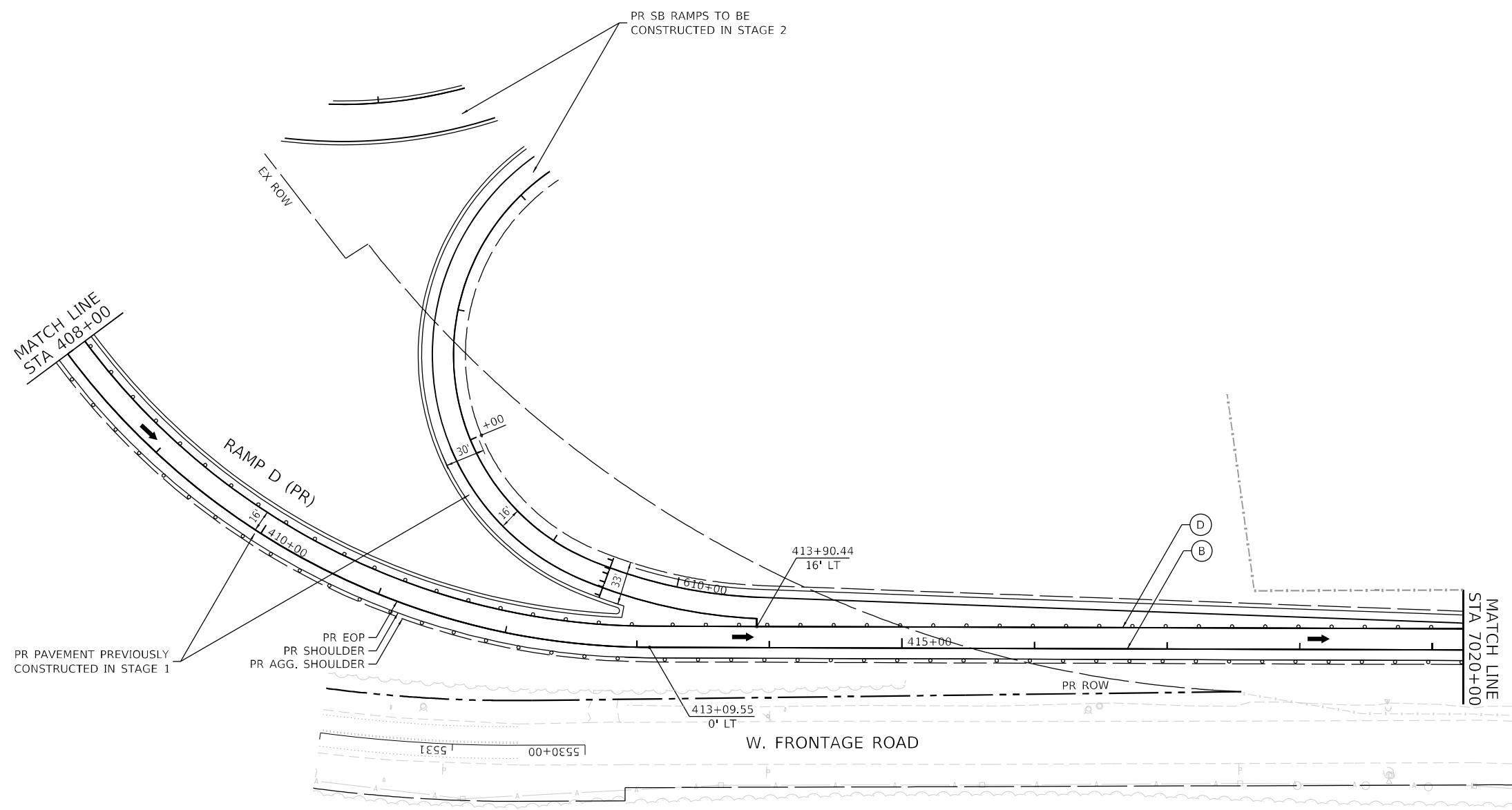
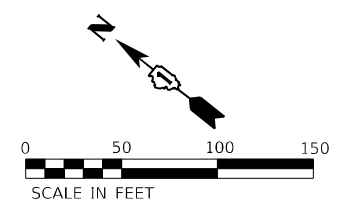
**MAINTENANCE OF TRAFFIC  
IL RTE 59 /RAMP D - STAGE 3**

SCALE: 1"=50' SHEET OF SHEETS STA. TO STA.

F.A./P RTE.	SECTION	COUNTY	TOTAL SHEETS	SHEET NO.
=	2018-075-R	WILL	1510	251
CONTRACT NO. 62H15				
FAI 55, FAP 338 ILLINOIS FED. AID PROJECT				

MODEL: Default FILE NAME: p:\bentley\workspace\p01\Documents\107005\107040\_001\Eng\_Docs\_Phase\_1\MOT\_Signs\Sheet\107040\_001\59-RampD-002.dgn

D:\62H15-shi-mot-stage3-IL-59-RampD-002.dgn  
55146  
2012/11/30



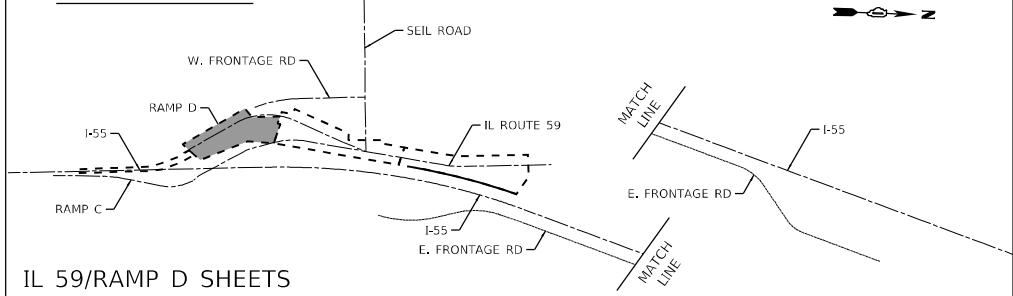
**MAINTENANCE OF TRAFFIC LEGEND**

- PR PAVEMENT CONSTRUCTED DURING THIS STAGE
- TEMP PAVEMENT CONSTRUCTED DURING THIS STAGE
- TEMP PAVEMENT PREVIOUSLY CONSTRUCTED
- DRUM OR TYPE II BARRICADE (SEE GENERAL NOTE 10)
- DIRECTION OF TRAFFIC
- TYPE III BARRICADE WITH STEADY BURNING LIGHTS
- TEMP CONCRETE BARRIER
- IMPACT ATTENUATORS, TEMPORARY (FULL REDIRECTIVE, NARROW)
- VERTICAL PANEL WITH STEADY BURNING LIGHTS (SEE GENERAL NOTE 10)
- SIGN ON PORTABLE OR PERMANENT SUPPORT
- EX SIGN ON PERMANENT SUPPORT

**TEMPORARY PAVEMENT MARKING LEGEND**

- (A) TMP PVT MK L&S TAPE
- (B) TMP PVT MK L4 TAPE; SOLID WHITE
- (C) TMP PVT MK L4 TAPE; WHITE SKIP-DASH (10' DASH, 30' SKIP)
- (D) TMP PVT MK L4 TAPE; SOLID YELLOW
- (E) TMP PVT MK L4 TAPE; DOUBLE YELLOW
- (F) TMP PVT MK L4 TAPE; WHITE DOTTED (2' DASH, 6' SKIP)
- (G) TMP PVT MK L5 TAPE; WHITE SKIP-DASH (10' DASH, 30' SKIP)
- (H) TMP PVT MK L6 TAPE; SOLID WHITE
- (I) TMP PVT MK L6 TAPE; WHITE DOTTED (2' DASH, 6' SKIP)
- (J) TMP PVT MK L8 TAPE; SOLID WHITE
- (K) TMP PVT MK L8 TAPE; WHITE DOTTED (3' DASH, 9' SKIP)
- (L) TMP PVT MK L12 TAPE; SOLID WHITE (30' C-C @ 45°)
- (M) TMP PVT MK L12 TAPE; SOLID YELLOW (45° DIAGONALS)
- (N) TMP PVT MK L24 TAPE; SOLID WHITE
- (O) TMP PVT MK L6 TAPE; WHITE (3' DASH, 9' SKIP)

**MOT KEY MAP**



IL 59/RAMP D SHEETS

MODEL: Default  
 FILE NAME: p:\subarea\pavement\com\benefit\com\benefit\pav01\Documents\107005\107040\_000\Eng\_Docs\_Phase\_1\MOT\_Signs\Sheet\162\115-rl-mot-stage3-IL59-RampD-003.dgn  
 D:\62H15-shi-mot-stage3-IL59-RampD-003.dgn  
 55146  
 2012/11/30



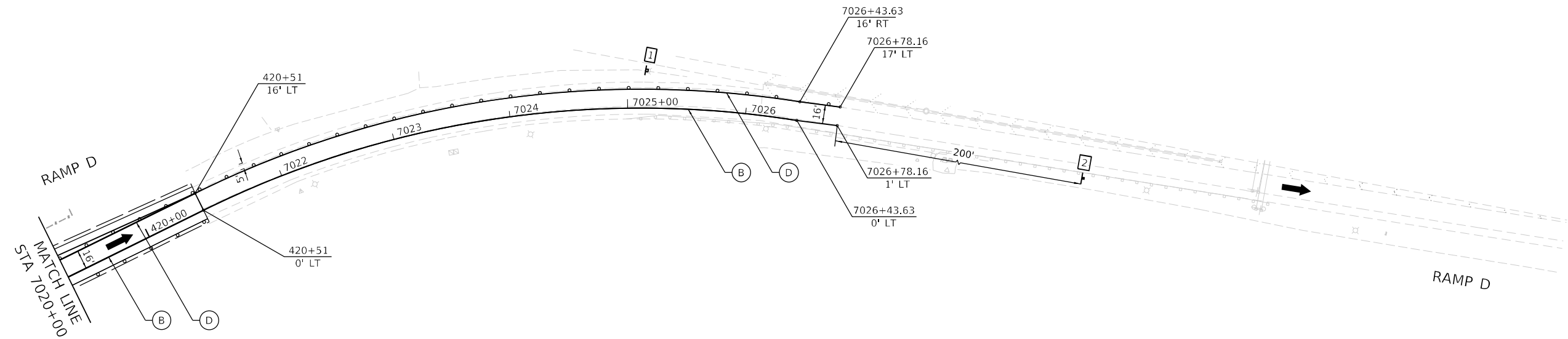
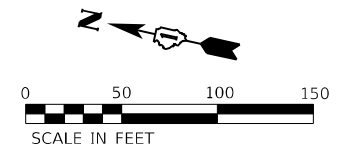
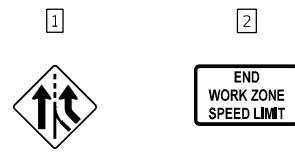
USER NAME = rocampo	DESIGNED - CJANKOVICH	REVISED -
	DRAWN - TSHINEZORIG	REVISED -
PLOT SCALE = 100,0000' / in.	CHECKED - ROCAMPO	REVISED -
PLOT DATE = 3/9/2022	DATE - 03/16/2022	REVISED -

**STATE OF ILLINOIS  
DEPARTMENT OF TRANSPORTATION**

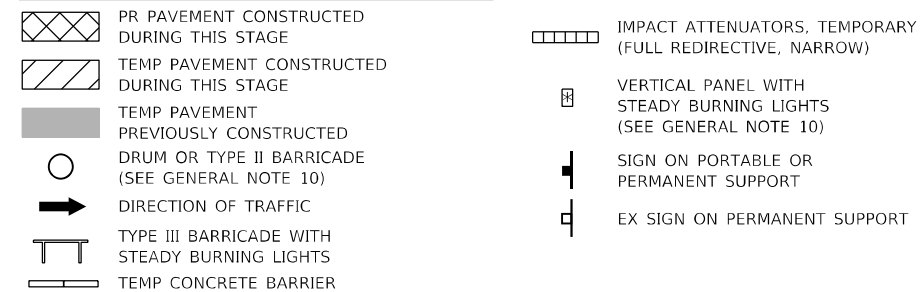
<b>MAINTENANCE OF TRAFFIC IL RTE 59 /RAMP D - STAGE 3</b>	
SCALE: 1"=50'	SHEET OF SHEETS STA. TO STA.

F.A./P RTE.	SECTION	COUNTY	TOTAL SHEETS	SHEET NO.
=	2018-075-R	WILL	1510	252
CONTRACT NO. 62H15				
FAI 55, FAP 338 ILLINOIS FED. AID PROJECT				

**SIGNING LEGEND**



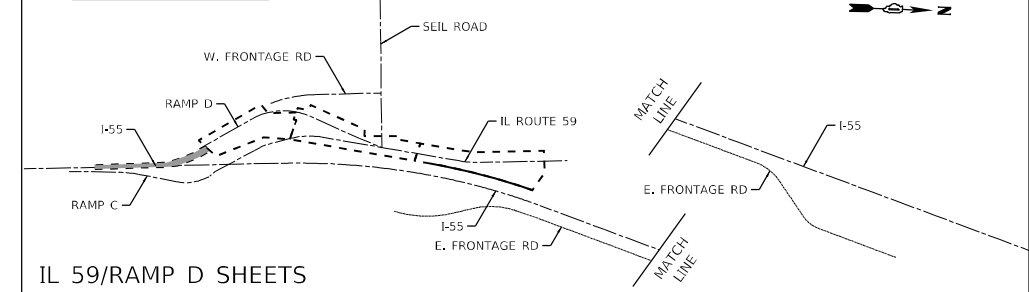
**MAINTENANCE OF TRAFFIC LEGEND**



**TEMPORARY PAVEMENT MARKING LEGEND**

- (A) TMP PVT MK L&S TAPE
- (B) TMP PVT MK L4 TAPE; SOLID WHITE
- (C) TMP PVT MK L4 TAPE; WHITE SKIP-DASH (10' DASH, 30' SKIP)
- (D) TMP PVT MK L4 TAPE; SOLID YELLOW
- (E) TMP PVT MK L4 TAPE; DOUBLE YELLOW
- (F) TMP PVT MK L4 TAPE; WHITE DOTTED (2' DASH, 6' SKIP)
- (G) TMP PVT MK L5 TAPE; WHITE SKIP-DASH (10' DASH, 30' SKIP)
- (H) TMP PVT MK L6 TAPE; SOLID WHITE
- (I) TMP PVT MK L6 TAPE; WHITE DOTTED (2' DASH, 6' SKIP)
- (J) TMP PVT MK L8 TAPE; SOLID WHITE
- (K) TMP PVT MK L8 TAPE; WHITE DOTTED (3' DASH, 9' SKIP)
- (L) TMP PVT MK L12 TAPE; SOLID WHITE (30' C-C @ 45°)
- (M) TMP PVT MK L12 TAPE; SOLID YELLOW (45° DIAGONALS)
- (N) TMP PVT MK L24 TAPE; SOLID WHITE
- (O) TMP PVT MK L6 TAPE; WHITE (3' DASH, 9' SKIP)

**MOT KEY MAP**



IL 59/RAMP D SHEETS

MODEL: D:\default\...  
 FILE NAME: ...  
 D:\62H15-shi-mot-stage3-IL59-RampD-004.dgn



USER NAME = rocampo	DESIGNED - CJANKOVICH	REVISED -
	DRAWN - TSHINEZORIG	REVISED -
PLOT SCALE = 100,0000' / in.	CHECKED - ROCAMPO	REVISED -
PLOT DATE = 3/9/2022	DATE - 03/16/2022	REVISED -

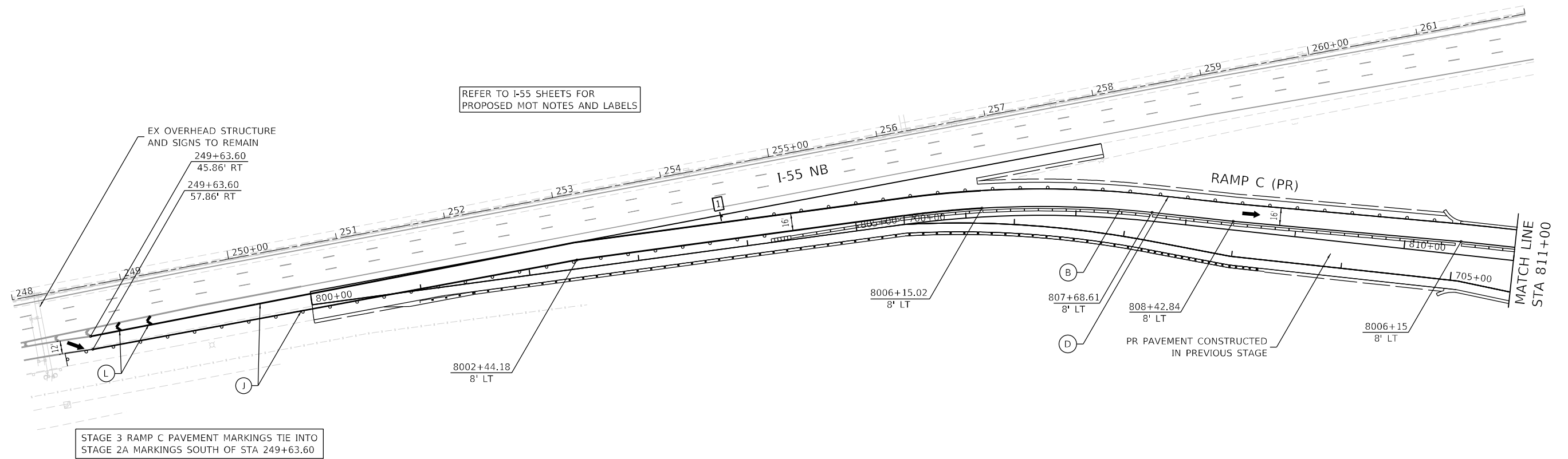
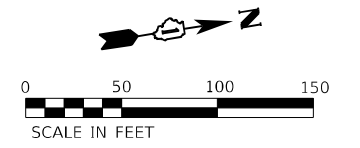
**STATE OF ILLINOIS  
DEPARTMENT OF TRANSPORTATION**

**MAINTENANCE OF TRAFFIC  
IL RTE 59 /RAMP D - STAGE 3**

SCALE: 1"=50' SHEET OF SHEETS STA. TO STA.

F.A./P RTE.	SECTION	COUNTY	TOTAL SHEETS	SHEET NO.
	2018-075-R	WILL	1510	253
CONTRACT NO. 62H15				
FAI 55, FAP 338 ILLINOIS FED. AID PROJECT				

**SIGNING LEGEND**



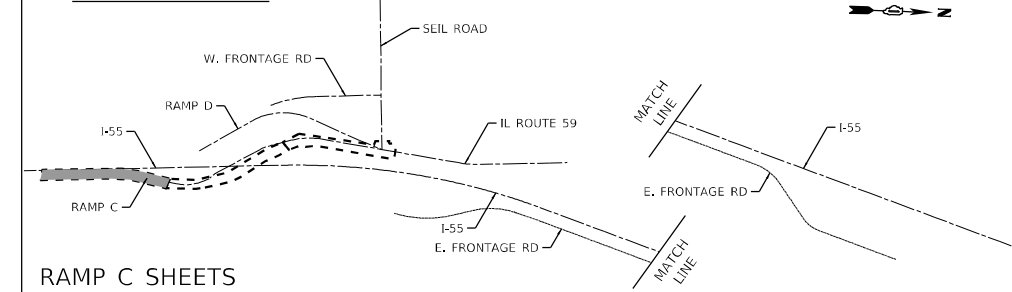
**MAINTENANCE OF TRAFFIC LEGEND**

- PR PAVEMENT CONSTRUCTED DURING THIS STAGE
- TEMP PAVEMENT CONSTRUCTED DURING THIS STAGE
- TEMP PAVEMENT PREVIOUSLY CONSTRUCTED
- DRUM OR TYPE II BARRICADE (SEE GENERAL NOTE 10)
- DIRECTION OF TRAFFIC
- TYPE III BARRICADE WITH STEADY BURNING LIGHTS
- TEMP CONCRETE BARRIER
- IMPACT ATTENUATORS, TEMPORARY (FULL REDIRECTIVE, NARROW)
- VERTICAL PANEL WITH STEADY BURNING LIGHTS (SEE GENERAL NOTE 10)
- SIGN ON PORTABLE OR PERMANENT SUPPORT
- EX SIGN ON PERMANENT SUPPORT

**TEMPORARY PAVEMENT MARKING LEGEND**

- (A) TMP PVT MK L&S TAPE
- (B) TMP PVT MK L4 TAPE; SOLID WHITE
- (C) TMP PVT MK L4 TAPE; WHITE SKIP-DASH (10' DASH, 30' SKIP)
- (D) TMP PVT MK L4 TAPE; SOLID YELLOW
- (E) TMP PVT MK L4 TAPE; DOUBLE YELLOW
- (F) TMP PVT MK L4 TAPE; WHITE DOTTED (2' DASH, 6' SKIP)
- (G) TMP PVT MK L5 TAPE; WHITE SKIP-DASH (10' DASH, 30' SKIP)
- (H) TMP PVT MK L6 TAPE; SOLID WHITE
- (I) TMP PVT MK L6 TAPE; WHITE DOTTED (2' DASH, 6' SKIP)
- (J) TMP PVT MK L8 TAPE; SOLID WHITE
- (K) TMP PVT MK L8 TAPE; WHITE DOTTED (3' DASH, 9' SKIP)
- (L) TMP PVT MK L12 TAPE; SOLID WHITE (30' C-C @ 45°)
- (M) TMP PVT MK L24 TAPE; SOLID YELLOW (45° DIAGONALS)
- (N) TMP PVT MK L24 TAPE; SOLID WHITE
- (O) TMP PVT MK L6 TAPE; WHITE (3' DASH, 9' SKIP)

**MOT KEY MAP**



**STATE OF ILLINOIS  
 DEPARTMENT OF TRANSPORTATION**

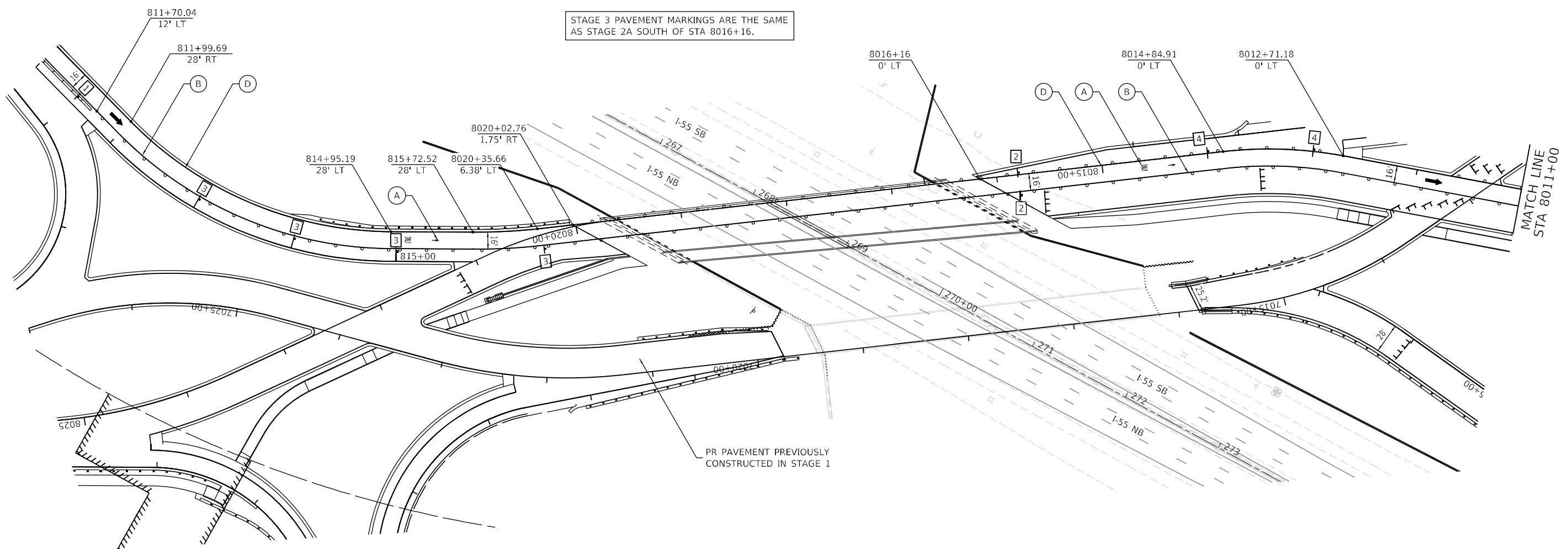
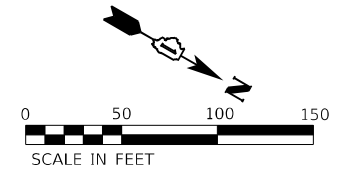
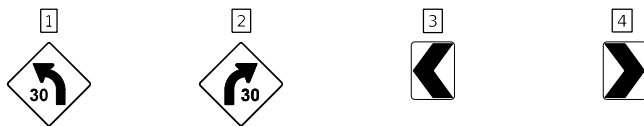
**MAINTENANCE OF TRAFFIC  
 RAMP C - STAGE 3**

SCALE: 1"=50' SHEET OF SHEETS STA. TO STA.

F.A./P RTE.	SECTION	COUNTY	TOTAL SHEETS	SHEET NO.
	2018-075-R	WILL	1510	254
CONTRACT NO. 62H15				
FAI 55, FAP 338 ILLINOIS FED. AID PROJECT				

MODEL: Default FILE NAME: p:\bentley\bin\bin\p01\Documents\107005\107040\_00\Eng\_Docs\_Phase\_III\MOT\_Sign\Sheet\162\115-rl-mot-stage3-RampC-001.dgn

**SIGNING LEGEND**



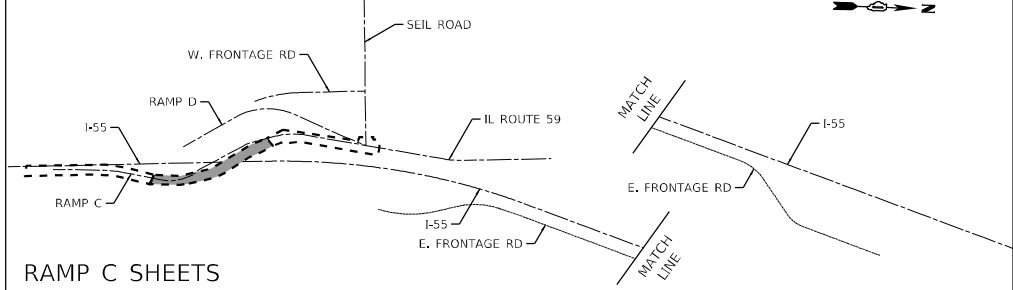
**MAINTENANCE OF TRAFFIC LEGEND**

- PR PAVEMENT CONSTRUCTED DURING THIS STAGE
- TEMP PAVEMENT CONSTRUCTED DURING THIS STAGE
- TEMP PAVEMENT PREVIOUSLY CONSTRUCTED
- DRUM OR TYPE II BARRICADE (SEE GENERAL NOTE 10)
- DIRECTION OF TRAFFIC
- TYPE III BARRICADE WITH STEADY BURNING LIGHTS
- TEMP CONCRETE BARRIER
- IMPACT ATTENUATORS, TEMPORARY (FULL REDIRECTIVE, NARROW)
- VERTICAL PANEL WITH STEADY BURNING LIGHTS (SEE GENERAL NOTE 10)
- SIGN ON PORTABLE OR PERMANENT SUPPORT
- EX SIGN ON PERMANENT SUPPORT

**TEMPORARY PAVEMENT MARKING LEGEND**

- (A) TMP PVT MK L&S TAPE
- (B) TMP PVT MK L4 TAPE; SOLID WHITE
- (C) TMP PVT MK L4 TAPE; WHITE SKIP-DASH (10' DASH, 30' SKIP)
- (D) TMP PVT MK L4 TAPE; SOLID YELLOW
- (E) TMP PVT MK L4 TAPE; DOUBLE YELLOW
- (F) TMP PVT MK L4 TAPE; WHITE DOTTED (2' DASH, 6' SKIP)
- (G) TMP PVT MK L5 TAPE; WHITE SKIP-DASH (10' DASH, 30' SKIP)
- (H) TMP PVT MK L6 TAPE; SOLID WHITE
- (I) TMP PVT MK L6 TAPE; WHITE DOTTED (2' DASH, 6' SKIP)
- (J) TMP PVT MK L8 TAPE; SOLID WHITE
- (K) TMP PVT MK L8 TAPE; WHITE DOTTED (3' DASH, 9' SKIP)
- (L) TMP PVT MK L12 TAPE; SOLID WHITE (30' C-C @ 45°)
- (M) TMP PVT MK L12 TAPE; SOLID YELLOW (45° DIAGONALS)
- (N) TMP PVT MK L24 TAPE; SOLID WHITE
- (O) TMP PVT MK L6 TAPE; WHITE (3' DASH, 9' SKIP)

**MOT KEY MAP**



RAMP C SHEETS

MODEL: Default  
 FILE NAME: p:\bentley\pwworkspace\p01\Documents\107005\107040\_001\Eng\_Docs\_Phase\_1\MOT\_Sign\Sheet3\15-Phase1-mot-stage3-RampC-002.dgn  
 D:\162H15-shi-mot-stage3-RampC-002.dgn  
 55146  
 2012/11/30



USER NAME = rocampo	DESIGNED - CJANKOVICH	REVISED -
	DRAWN - TSHINEZORIG	REVISED -
PLOT SCALE = 100,0000' / in.	CHECKED - ROCAMPO	REVISED -
PLOT DATE = 3/9/2022	DATE - 03/16/2022	REVISED -

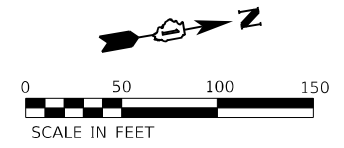
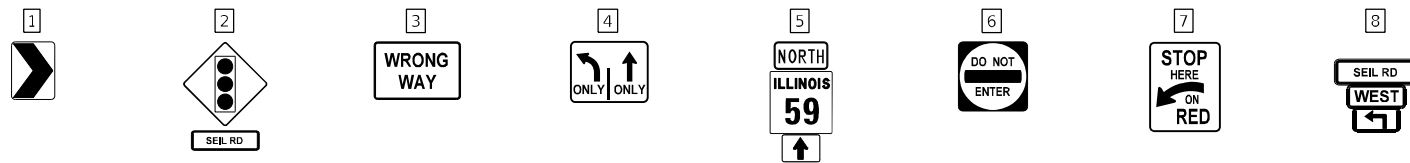
**STATE OF ILLINOIS  
DEPARTMENT OF TRANSPORTATION**

**MAINTENANCE OF TRAFFIC  
RAMP C - STAGE 3**

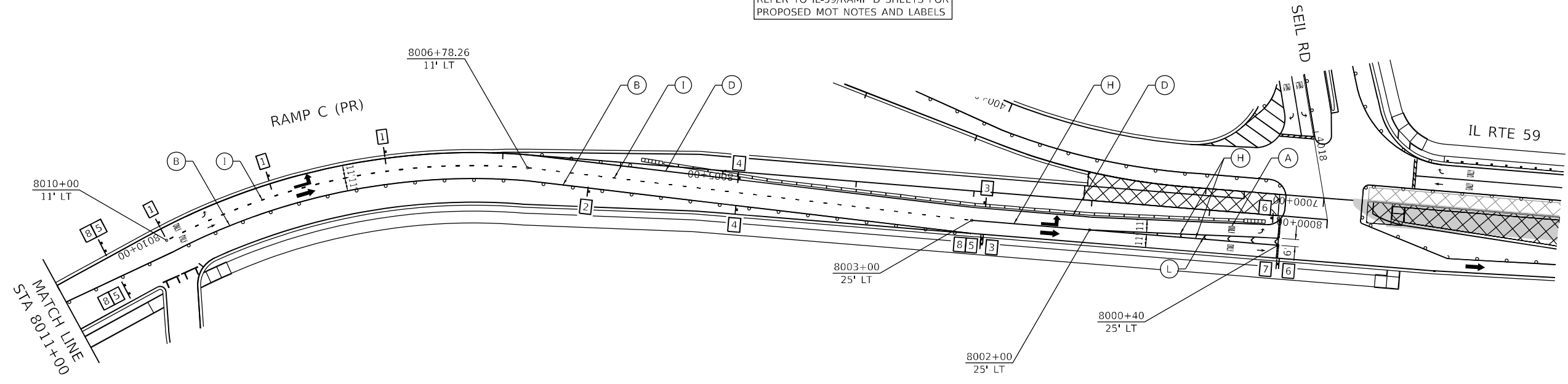
SCALE: 1"=50' SHEET OF SHEETS STA. TO STA.

F.A./P RTE.	SECTION	COUNTY	TOTAL SHEETS	SHEET NO.
	2018-075-R	WILL	1510	255
CONTRACT NO. 62H15				
FAI 55, FAP 338 ILLINOIS FED. AID PROJECT				

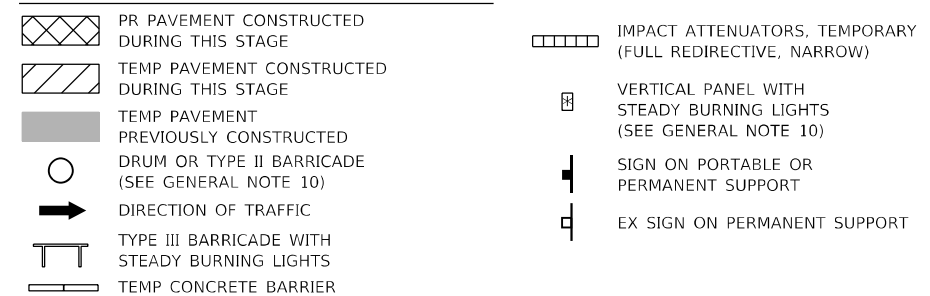
**SIGNING LEGEND**



REFER TO IL-59/RAMP D SHEETS FOR PROPOSED MOT NOTES AND LABELS



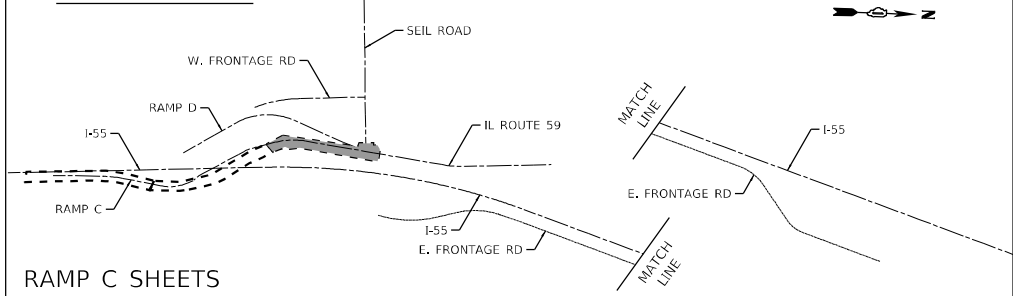
**MAINTENANCE OF TRAFFIC LEGEND**



**TEMPORARY PAVEMENT MARKING LEGEND**

- (A) TMP PVT MK L&S TAPE
- (B) TMP PVT MK L4 TAPE; SOLID WHITE
- (C) TMP PVT MK L4 TAPE; WHITE SKIP-DASH (10' DASH, 30' SKIP)
- (D) TMP PVT MK L4 TAPE; SOLID YELLOW
- (E) TMP PVT MK L4 TAPE; DOUBLE YELLOW
- (F) TMP PVT MK L4 TAPE; WHITE DOTTED (2' DASH, 6' SKIP)
- (G) TMP PVT MK L5 TAPE; WHITE SKIP-DASH (10' DASH, 30' SKIP)
- (H) TMP PVT MK L6 TAPE; SOLID WHITE
- (I) TMP PVT MK L6 TAPE; WHITE DOTTED (2' DASH, 6' SKIP)
- (J) TMP PVT MK L8 TAPE; SOLID WHITE
- (K) TMP PVT MK L8 TAPE; WHITE DOTTED (3' DASH, 9' SKIP)
- (L) TMP PVT MK L12 TAPE; SOLID WHITE (30' C-C @ 45°)
- (M) TMP PVT MK L24 TAPE; SOLID YELLOW (45° DIAGONALS)
- (N) TMP PVT MK L24 TAPE; SOLID WHITE
- (O) TMP PVT MK L6 TAPE; WHITE (3' DASH, 9' SKIP)

**MOT KEY MAP**



USER NAME = rocampo	DESIGNED - CJANKOVICH	REVISED -
	DRAWN - TSHINEZORIG	REVISED -
PLOT SCALE = 100,0000' / in.	CHECKED - ROCAMPO	REVISED -
PLOT DATE = 3/9/2022	DATE - 03/16/2022	REVISED -

**STATE OF ILLINOIS  
DEPARTMENT OF TRANSPORTATION**

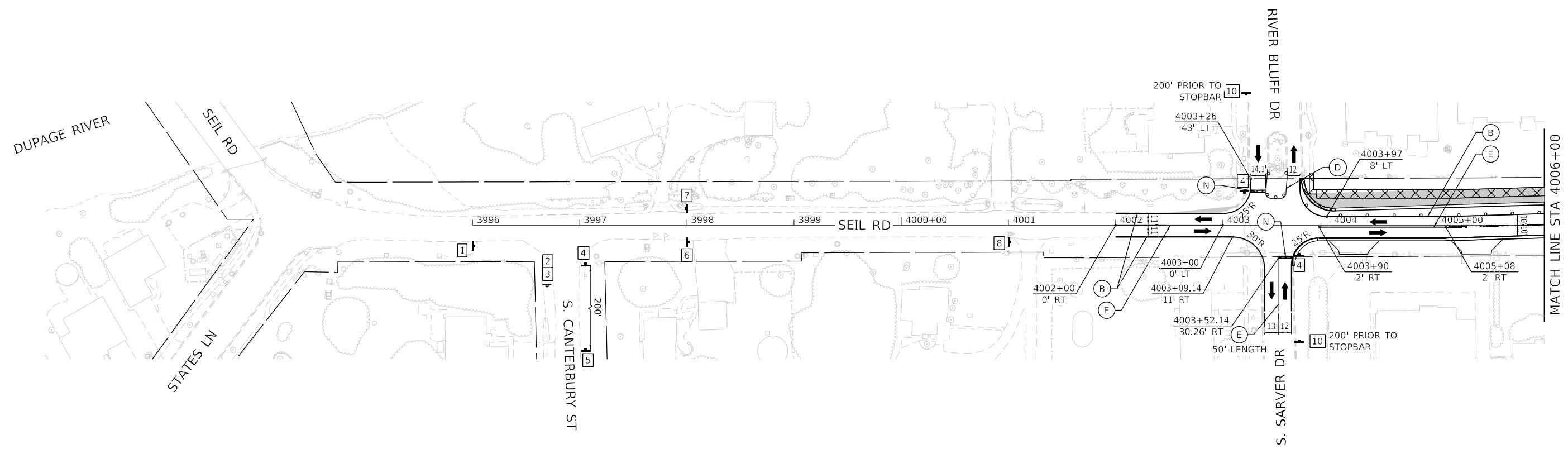
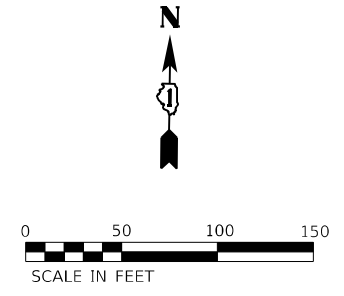
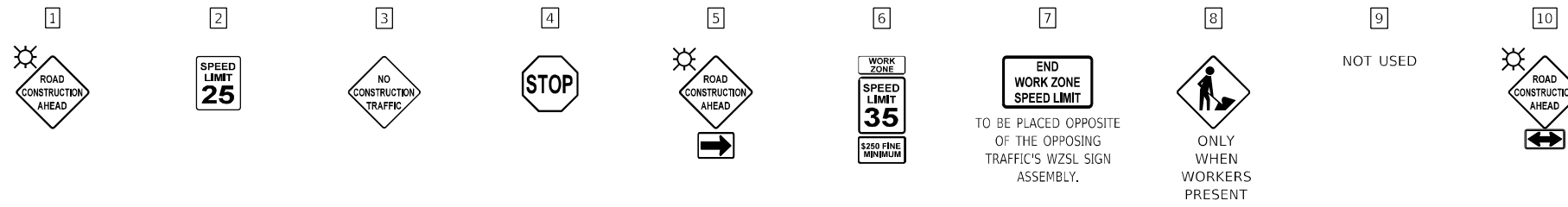
**MAINTENANCE OF TRAFFIC  
RAMP C - STAGE 3**

SCALE: 1"=50' SHEET OF SHEETS STA. TO STA.

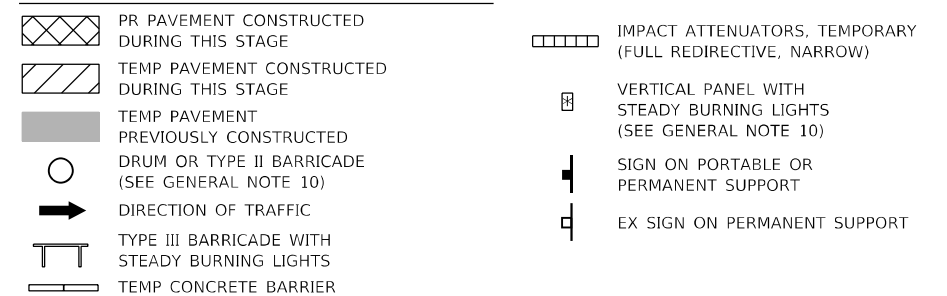
F.A./P. RTE.	SECTION	COUNTY	TOTAL SHEETS	SHEET NO.
	2018-075-R	WILL	1510	256
CONTRACT NO. 62H15				
FAI 55, FAP 338 ILLINOIS FED. AID PROJECT				

MODEL: Default FILE NAME: p:\bentley\bin\bin\p01\Documents\107005\107040\_001\Eng\_Docs\_Phase\_III\MOT\_Signs\Sheet\162\115-ph-mot-stage3-RampC-003.dgn  
 D:\62H15-shi-mot-stage3-RampC-003.dgn 55146 2012/11/30

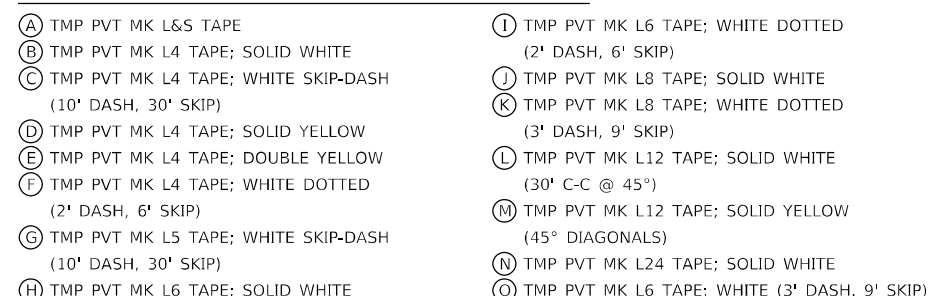
**SIGNING LEGEND**



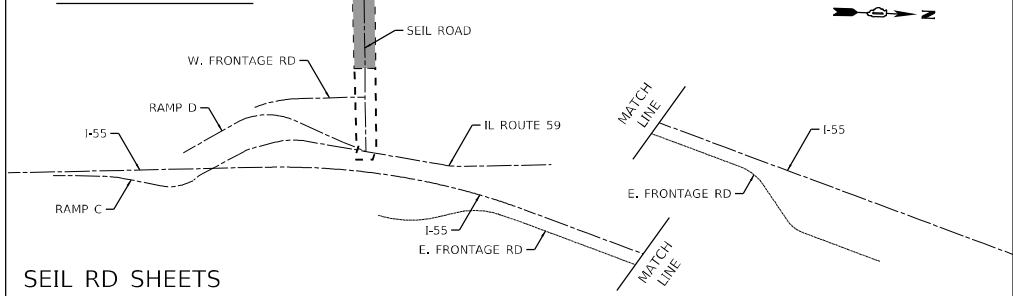
**MAINTENANCE OF TRAFFIC LEGEND**



**TEMPORARY PAVEMENT MARKING LEGEND**



**MOT KEY MAP**



USER NAME = rocampo	DESIGNED - CJANKOVICH	REVISED -
PLOT SCALE = 100,0000' / in.	DRAWN - TSHINEZORIG	REVISED -
PLOT DATE = 3/9/2022	CHECKED - ROCAMPO	REVISED -
	DATE - 03/16/2022	REVISED -

**STATE OF ILLINOIS  
DEPARTMENT OF TRANSPORTATION**

**MAINTENANCE OF TRAFFIC  
SEIL RD - STAGE 3**

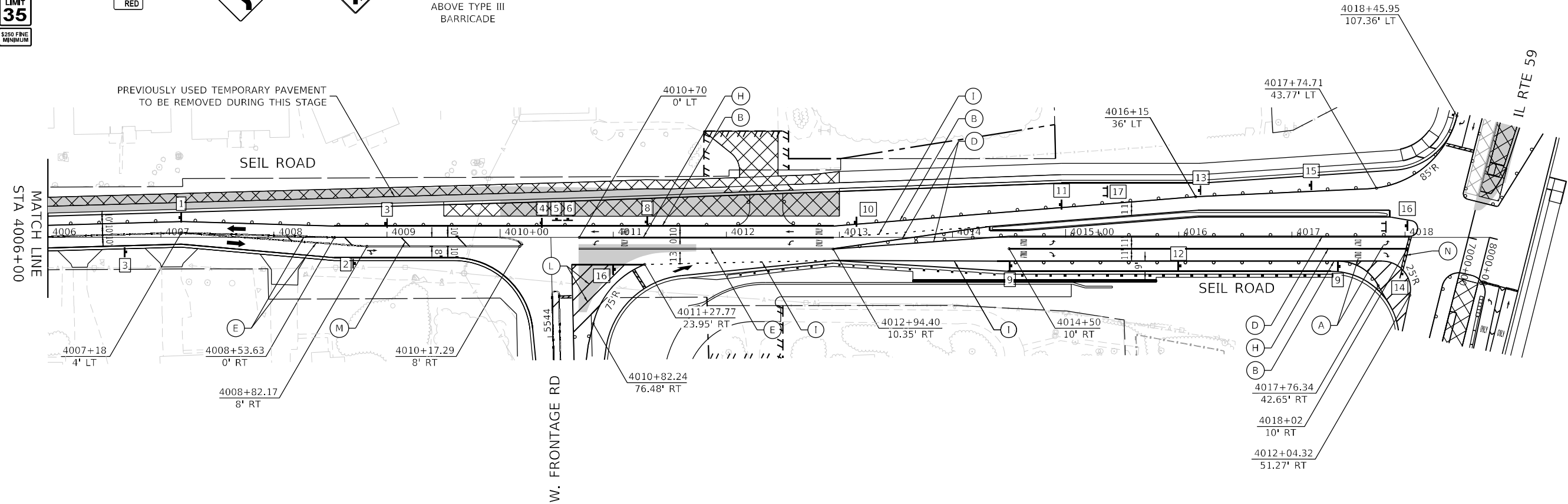
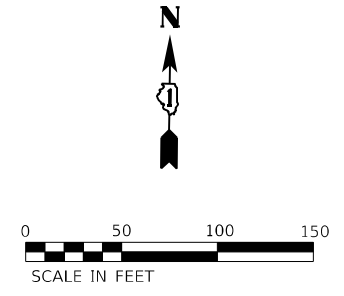
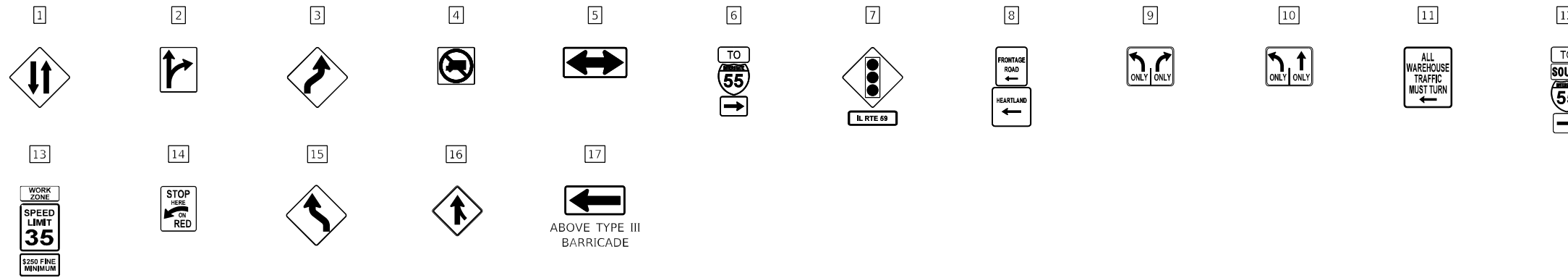
SCALE: 1"=50'	SHEET	OF	SHEETS	STA.	TO	STA.
---------------	-------	----	--------	------	----	------

F.A./P. RTE.	SECTION	COUNTY	TOTAL SHEETS	SHEET NO.
=	2018-075-R	WILL	1510	257
CONTRACT NO. 62H15				
FAI 55, FAP 338 ILLINOIS FED. AID PROJECT				

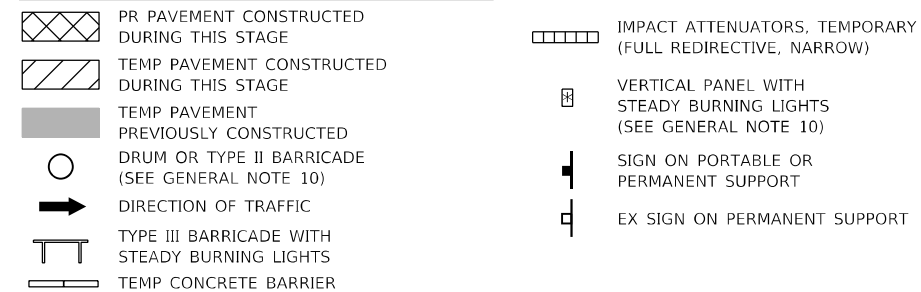
MODEL: Default  
 FILE NAME: p:\subarea\pvt\seil\mot\stage3\seil-001.dgn  
 DOCUMENTS: D:\Documents\10740\_001\Eng\_Docs\_Phase\_1\MOT\_Signs\Sheet3\seil-001.dgn

D:\62H15-shi-mot-stage3\seil-001.dgn  
55146  
2012/11/30

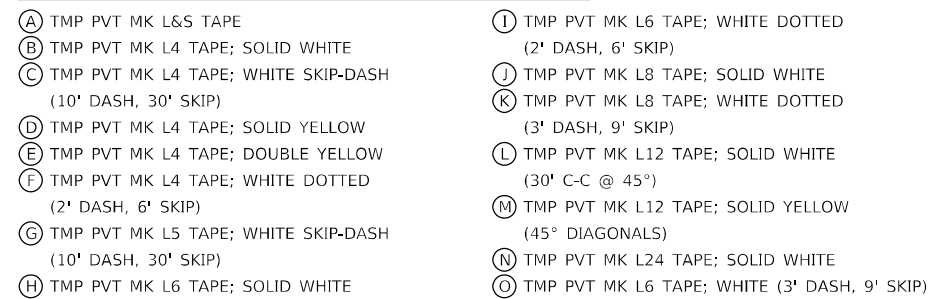
**SIGNING LEGEND**



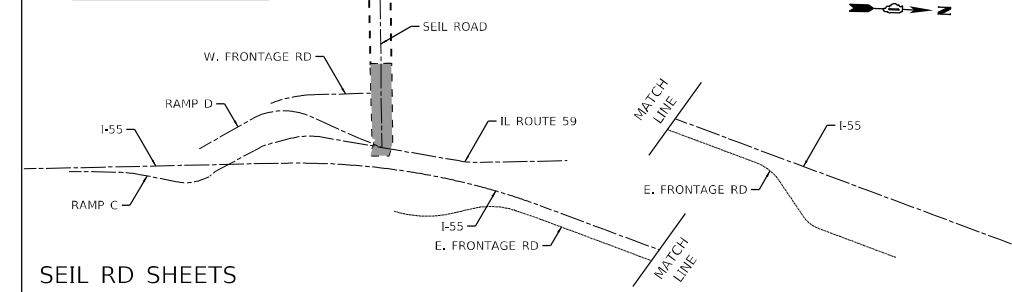
**MAINTENANCE OF TRAFFIC LEGEND**



**TEMPORARY PAVEMENT MARKING LEGEND**



**MOT KEY MAP**



MODEL: Default  
 FILE: \\nailes\pub\benesch-pw\benesch-pw\1\Documents\107005\107040\_001\Eng\_Docs\_Phase\_III\MOT\_Sign\Sheet3\Sheet3-Stage3-Siel-002.dgn  
 D:\62H15-shi-mot-stage3-Siel-002.dgn  
 55146  
 2012/11/30



USER NAME = rocampo	DESIGNED - CJANKOVICH	REVISED -
PLOT SCALE = 100,0000' / in.	DRAWN - TSHINEZORIG	REVISED -
PLOT DATE = 3/9/2022	CHECKED - ROCAMPO	REVISED -
	DATE - 03/16/2022	REVISED -

**STATE OF ILLINOIS**  
**DEPARTMENT OF TRANSPORTATION**













**MAINTENANCE OF TRAFFIC**  
**SEIL RD - STAGE 3**

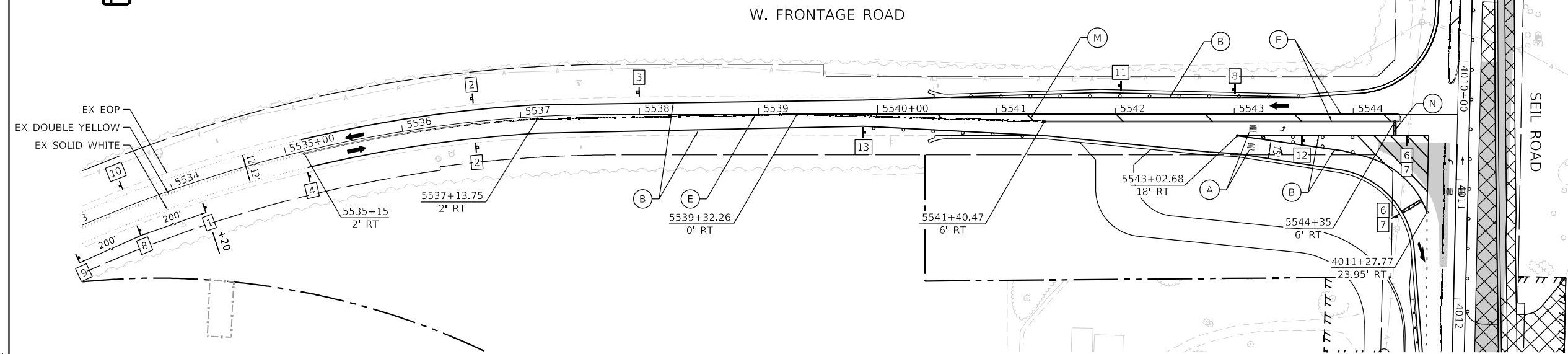
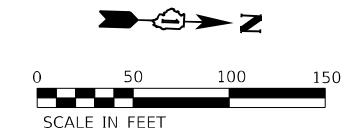
SCALE: 1"=50'      SHEET      OF      SHEETS      STA.      TO      STA.

F.A./P RTE.	SECTION	COUNTY	TOTAL SHEETS	SHEET NO.
=	2018-075-R	WILL	1510	258
			CONTRACT NO. 62H15	
FAI 55, FAP 338      ILLINOIS      FED. AID PROJECT				














**SIGNING LEGEND**

1  ONLY WHEN WORKERS PRESENT	2 	3 	4 	5 NOT USED	6  CROSS TRAFFIC DOES NOT STOP	7 	8  \$250 FINE MINIMUM	9 	10  TO BE PLACED OPPOSITE OF THE OPPOSING TRAFFIC'S WZSL SIGN ASSEMBLY.	11 	12 
13 											



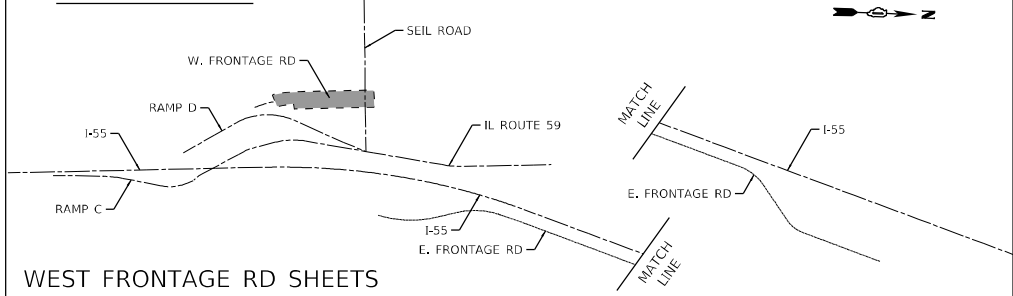
**MAINTENANCE OF TRAFFIC LEGEND**

	PR PAVEMENT CONSTRUCTED DURING THIS STAGE		IMPACT ATTENUATORS, TEMPORARY (FULL REDIRECTIVE, NARROW)
	TEMP PAVEMENT CONSTRUCTED DURING THIS STAGE		VERTICAL PANEL WITH STEADY BURNING LIGHTS (SEE GENERAL NOTE 10)
	TEMP PAVEMENT PREVIOUSLY CONSTRUCTED		SIGN ON PORTABLE OR PERMANENT SUPPORT
	DRUM OR TYPE II BARRICADE (SEE GENERAL NOTE 10)		EX SIGN ON PERMANENT SUPPORT
	DIRECTION OF TRAFFIC		
	TYPE III BARRICADE WITH STEADY BURNING LIGHTS		
	TEMP CONCRETE BARRIER		

**TEMPORARY PAVEMENT MARKING LEGEND**

(A) TMP PVT MK L&S TAPE	(I) TMP PVT MK L6 TAPE; WHITE DOTTED (2' DASH, 6' SKIP)
(B) TMP PVT MK L4 TAPE; SOLID WHITE	(J) TMP PVT MK L8 TAPE; SOLID WHITE
(C) TMP PVT MK L4 TAPE; WHITE SKIP-DASH (10' DASH, 30' SKIP)	(K) TMP PVT MK L8 TAPE; WHITE DOTTED (3' DASH, 9' SKIP)
(D) TMP PVT MK L4 TAPE; SOLID YELLOW	(L) TMP PVT MK L12 TAPE; SOLID WHITE (30' C-C @ 45°)
(E) TMP PVT MK L4 TAPE; DOUBLE YELLOW	(M) TMP PVT MK L12 TAPE; SOLID YELLOW (45° DIAGONALS)
(F) TMP PVT MK L4 TAPE; WHITE DOTTED (2' DASH, 6' SKIP)	(N) TMP PVT MK L24 TAPE; SOLID WHITE
(G) TMP PVT MK L5 TAPE; WHITE SKIP-DASH (10' DASH, 30' SKIP)	(O) TMP PVT MK L6 TAPE; WHITE (3' DASH, 9' SKIP)
(H) TMP PVT MK L6 TAPE; SOLID WHITE	

**MOT KEY MAP**



MODEL: Default; FILE: NAME; path: \\server\pub\benetech\p\11\Documents\107005\107040\_001\Eng\_Docs\_Phase\_1\MOT\_Sign\15-ph-mot-stage3-Siel-003.dgn



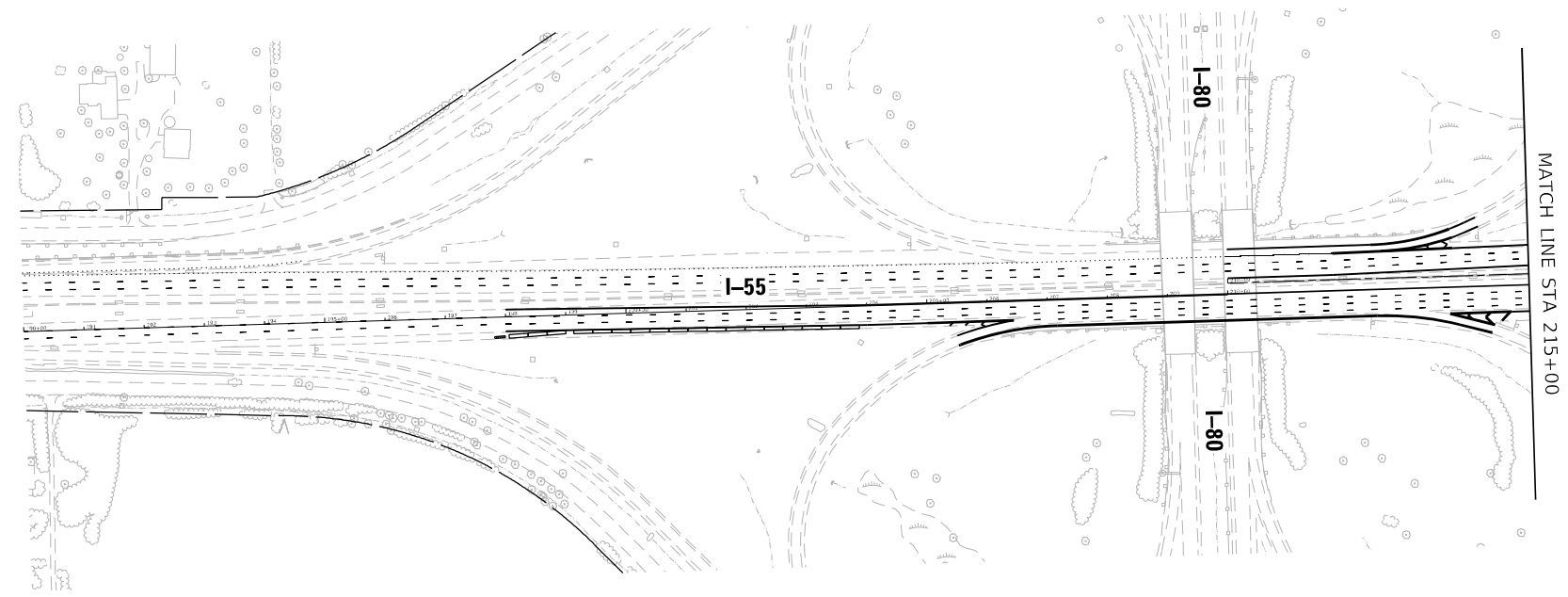
USER NAME = rocampo	DESIGNED - CJANKOVICH	REVISED -
PLOT SCALE = 100,0000' / in.	DRAWN - TSHINEZORIG	REVISED -
PLOT DATE = 3/9/2022	CHECKED - ROCAMPO	REVISED -
	DATE - 03/16/2022	REVISED -

**STATE OF ILLINOIS  
DEPARTMENT OF TRANSPORTATION**

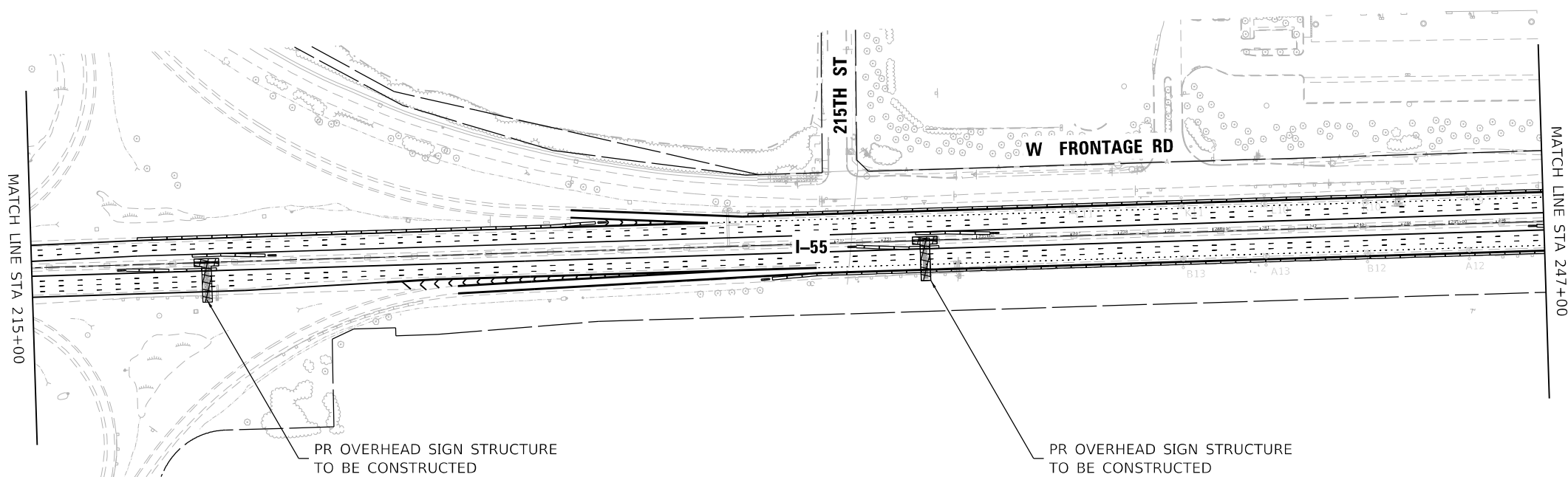
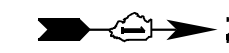
**MAINTENANCE OF TRAFFIC  
WEST FRONTAGE ROAD - STAGE 3**

SCALE: 1"=50'      SHEET      OF      SHEETS      STA.      TO      STA.

F.A./P. RTE.	SECTION	COUNTY	TOTAL SHEETS	SHEET NO.
	2018-075-R	WILL	1510	259
CONTRACT NO. 62H15				
FAI 55, FAP 338      ILLINOIS      FED. AID PROJECT				



MATCH LINE STA 215+00



MATCH LINE STA 247+00

PR OVERHEAD SIGN STRUCTURE TO BE CONSTRUCTED

PR OVERHEAD SIGN STRUCTURE TO BE CONSTRUCTED



MODEL: D:\default...  
 FILE: 201211130...  
 D:\62H15-shi-mot-schematic-stage4\_001.dgn



USER NAME = rocampo	DESIGNED - CJANKOVICH	REVISED -
PLOT SCALE = 300,0000' / in.	DRAWN - TSHINEZORIG	REVISED -
PLOT DATE = 2/7/2022	CHECKED - ROCAMPO	REVISED -
	DATE - 03/16/2022	REVISED -

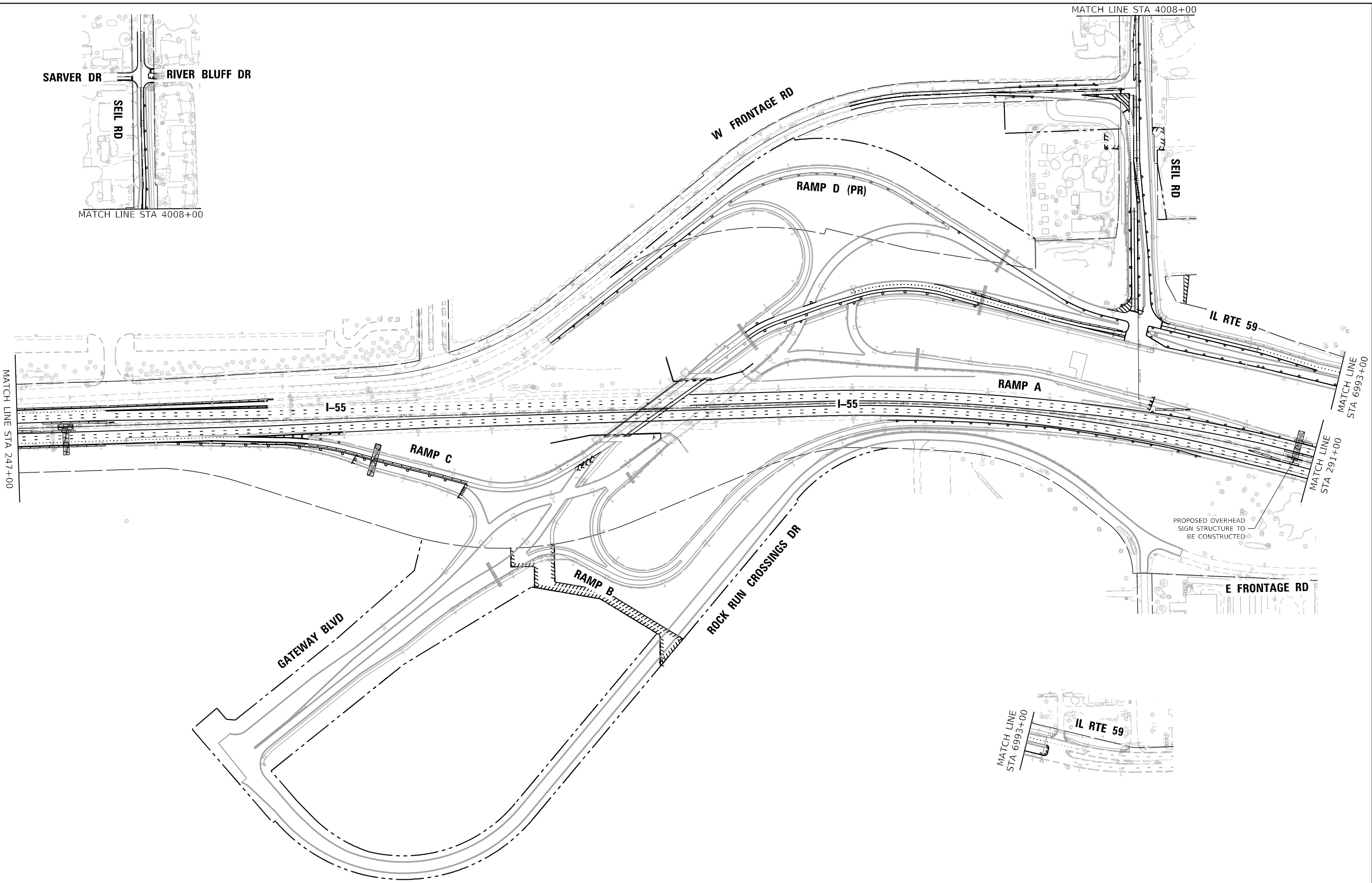
**STATE OF ILLINOIS**  
**DEPARTMENT OF TRANSPORTATION**

**MOT SCHEMATIC PLAN**  
**STAGE 4**

SCALE: 1"=150'    SHEET    OF    SHEETS    STA.    TO    STA.

F.A./P RTE.	SECTION	COUNTY	TOTAL SHEETS	SHEET NO.
	2018-075-R	WILL	1510	260
CONTRACT NO. 62H15				
FAI 55, FAP 338    ILLINOIS    FED. AID PROJECT				

MODEL: D:\default\...  
 FILE: 622115-shi-mot-schematic-stage4.dgn  
 D:\622115-shi-mot-schematic-stage4.dgn  
 55146  
 2012/11/30



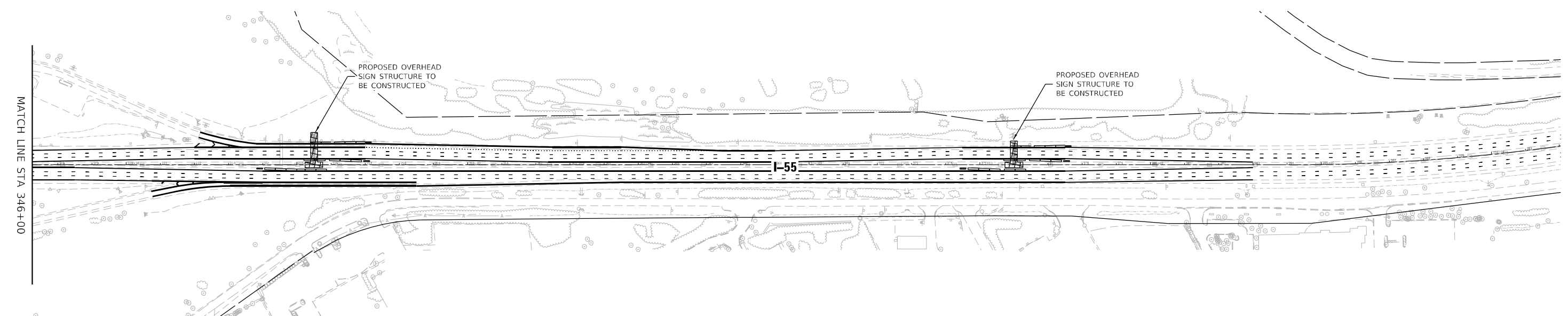
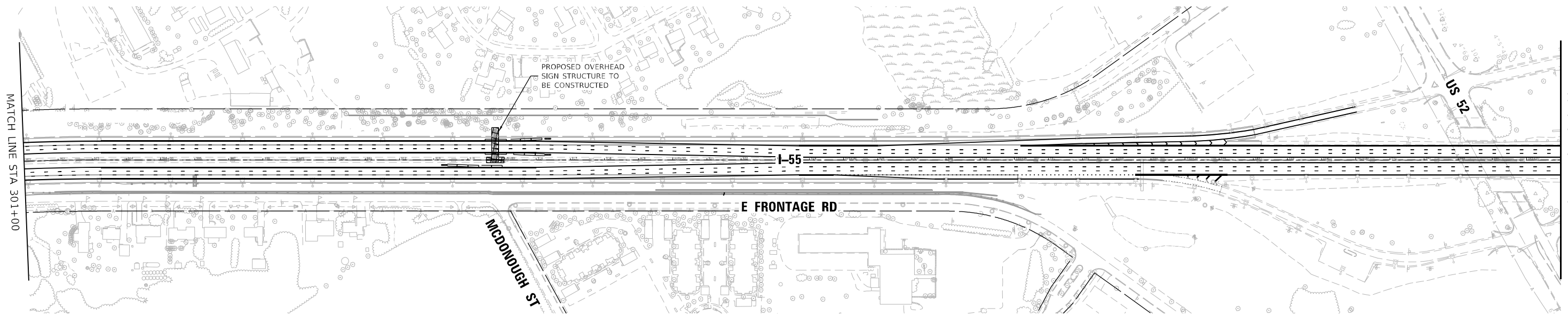
USER NAME = rocampo	DESIGNED - CJANKOVICH	REVISED -
PLOT SCALE = 300,0000' / in.	DRAWN - TSHINEZORIG	REVISED -
PLOT DATE = 2/7/2022	CHECKED - ROCAMPO	REVISED -
	DATE - 03/16/2022	REVISED -

STATE OF ILLINOIS
DEPARTMENT OF TRANSPORTATION

<b>MOT SCHEMATIC PLAN</b>	
<b>STAGE 4</b>	
SCALE: 1"=150'	SHEET OF SHEETS STA. TO STA.

F.A./P. RTE.	SECTION	COUNTY	TOTAL SHEETS	SHEET NO.
	2018-075-R	WILL	1510	261
CONTRACT NO. 62H15				
ILLINOIS FED. AID PROJECT				

F.A.I.P. RTE.	SECTION	COUNTY	TOTAL SHEETS	SHEET NO.
	2018-075-R	WILL	1510	261
CONTRACT NO. 62H15				
ILLINOIS FED. AID PROJECT				



MODEL: Default  
 FILE: \\naufc-pw-bentley.com\share\cpe\11\Documents\1107005\10740\_001\Eng\_Docs\_Phase\_1\MOT\_Sign\15-ft-mot-schematic-stage4\_003.dgn  
 D:\62H15-shi-mot-schematic-stage4\_003.dgn  
 55146  
 2012/11/30



USER NAME = rocampo	DESIGNED - CJANKOVICH	REVISED -
PLOT SCALE = 300,0000' / in.	DRAWN - TSHINEZORIG	REVISED -
PLOT DATE = 2/7/2022	CHECKED - ROCAMPO	REVISED -
	DATE - 03/16/2022	REVISED -

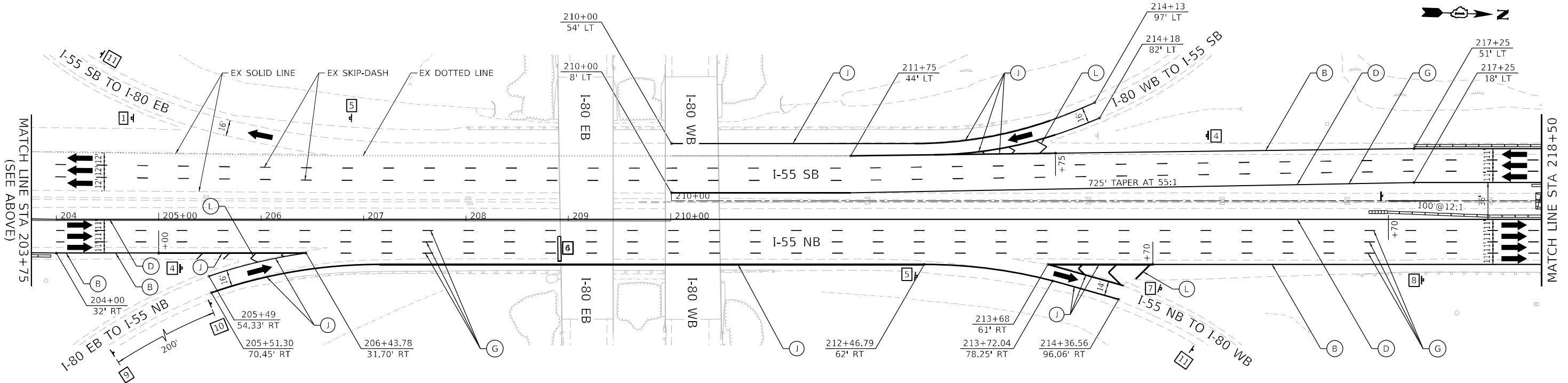
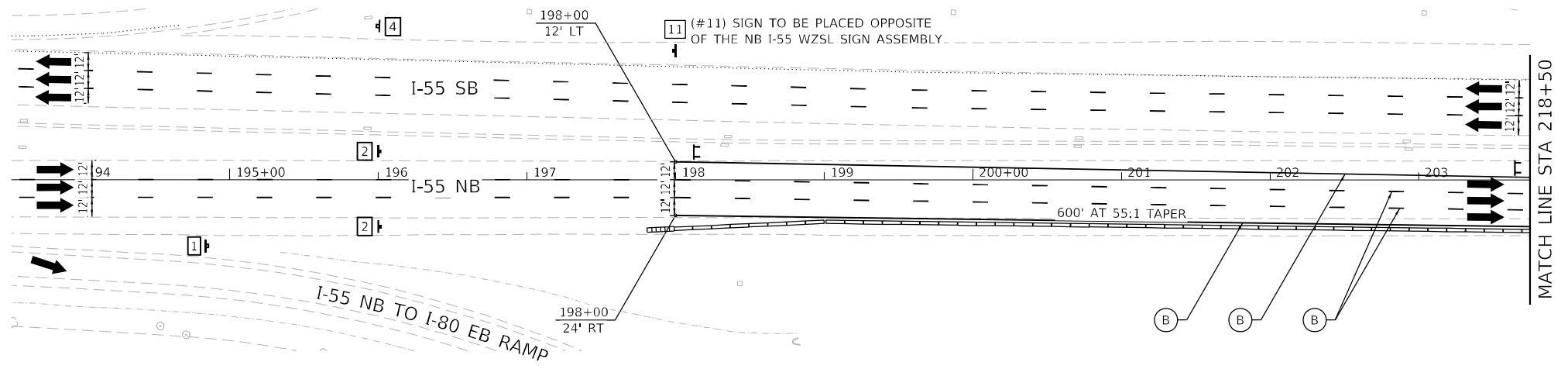
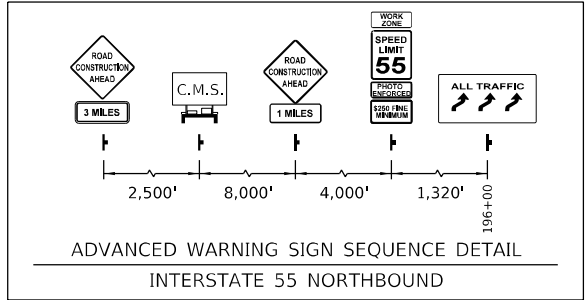
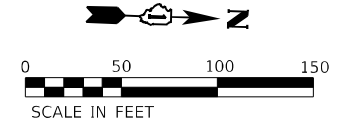
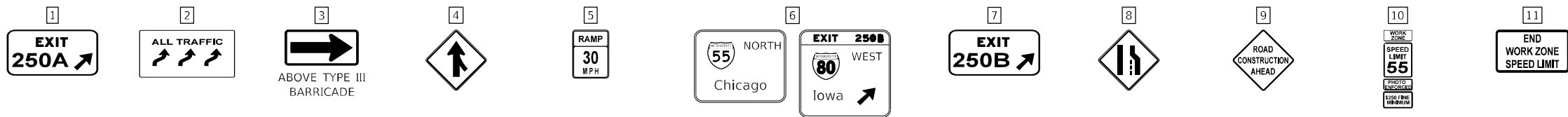
**STATE OF ILLINOIS  
DEPARTMENT OF TRANSPORTATION**

**MOT SCHEMATIC PLAN  
STAGE 4**

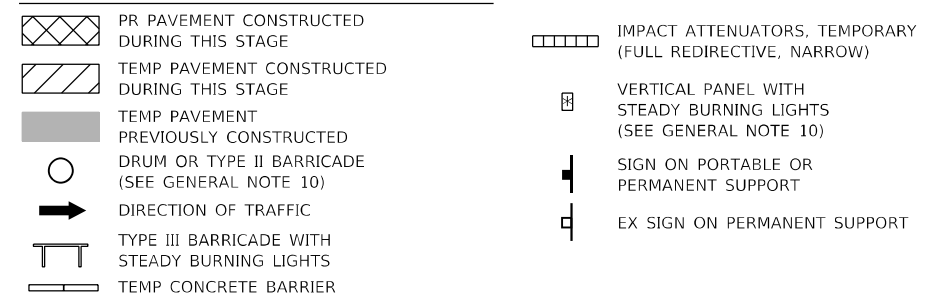
SCALE: 1"=150'	SHEET	OF	SHEETS	STA.	TO	STA.
----------------	-------	----	--------	------	----	------

F.A./P.RTE.	SECTION	COUNTY	TOTAL SHEETS	SHEET NO.
	2018-075-R	WILL	1510	262
CONTRACT NO. 62H15				
* FAI 55, FAP 338 ILLINOIS FED. AID PROJECT				

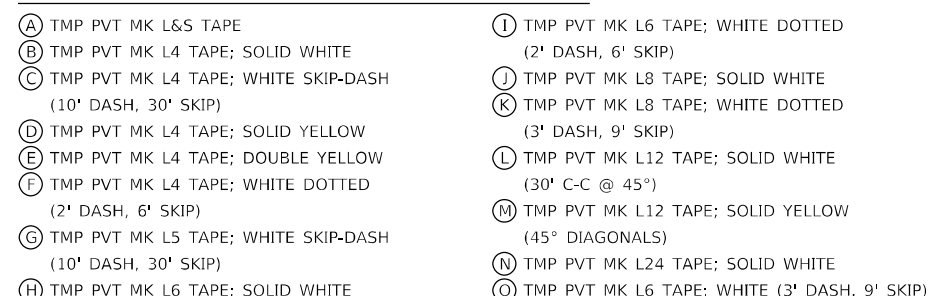
**SIGNING LEGEND**



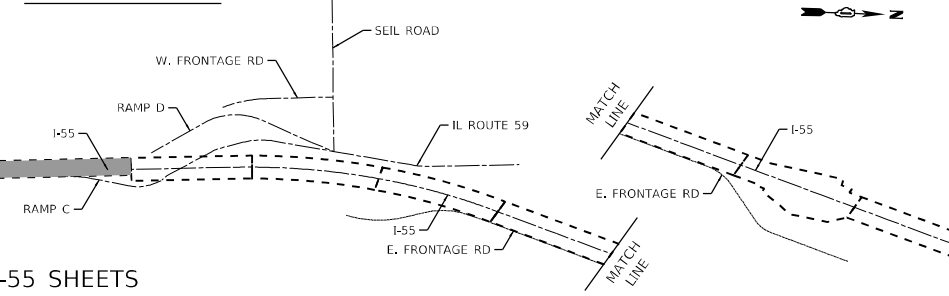
**MAINTENANCE OF TRAFFIC LEGEND**



**TEMPORARY PAVEMENT MARKING LEGEND**



**MOT KEY MAP**



USER NAME = rocampo	DESIGNED - CJANKOVICH	REVISED -
PLOT SCALE = 100,000' / in.	DRAWN - TSHINEZORIG	REVISED -
PLOT DATE = 3/9/2022	CHECKED - ROCAMPO	REVISED -
	DATE - 03/16/2022	REVISED -

**STATE OF ILLINOIS  
DEPARTMENT OF TRANSPORTATION**

**MAINTENANCE OF TRAFFIC  
I-55 - STAGE 4**

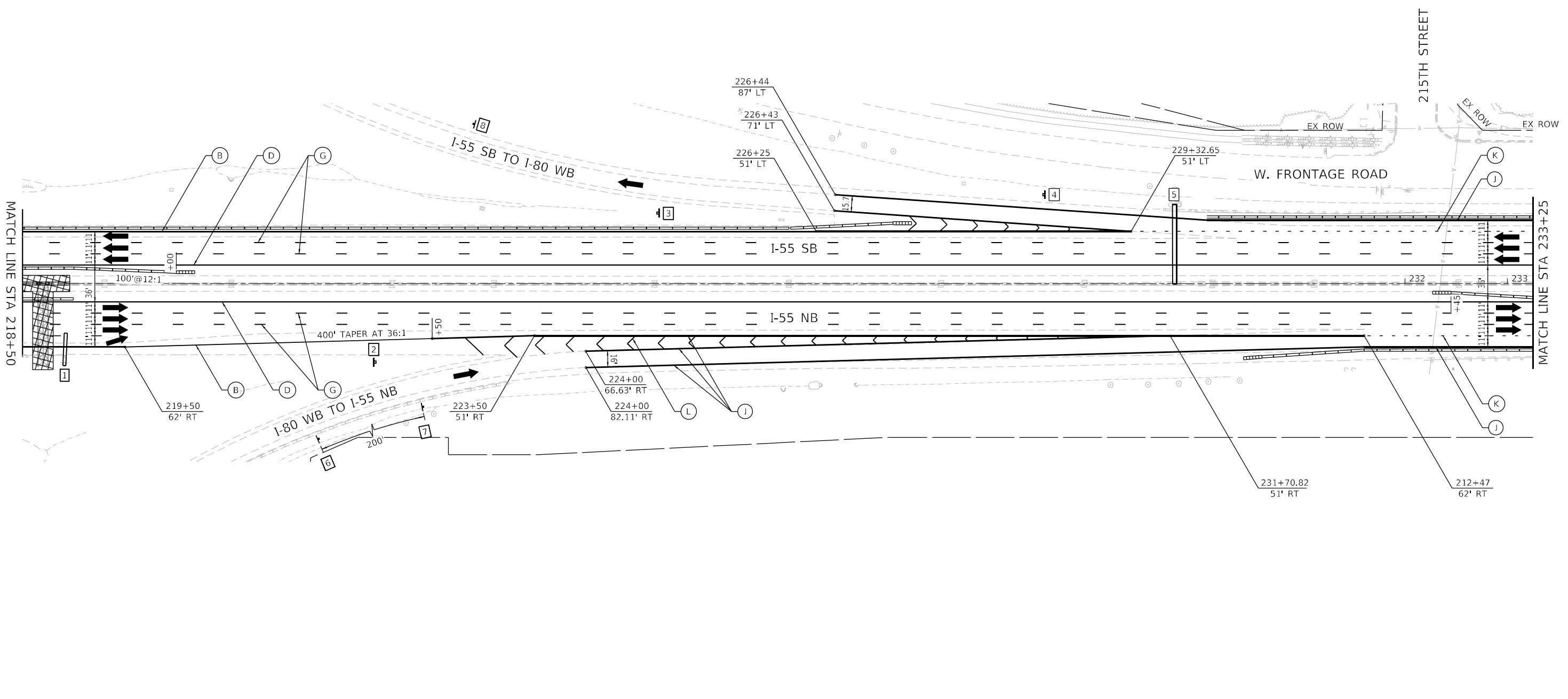
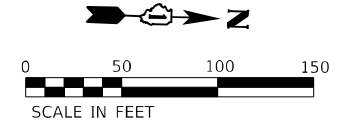
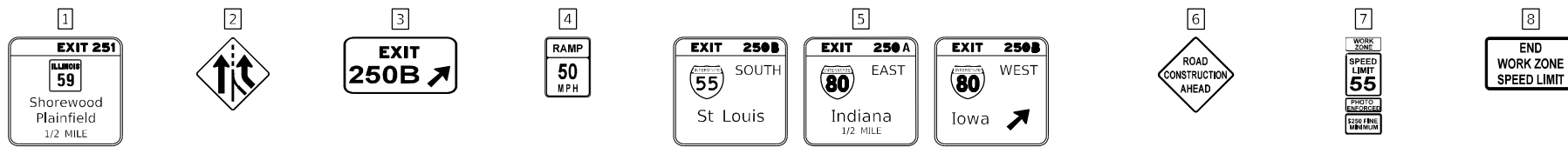
SCALE: 1"=50' SHEET OF SHEETS STA. TO STA.

F.A./P. RTE.	SECTION	COUNTY	TOTAL SHEETS	SHEET NO.
	2018-075-R	WILL	1510	263
CONTRACT NO. 62H15				

MODEL: Default FILE NAME: p:\bentley\p06\project\62h15\mof-stage4-55-000.dgn  
 MODEL: Default FILE NAME: p:\bentley\p06\project\62h15\mof-stage4-55-000.dgn

D:\62H15-shi-mof-stage4-55-000.dgn  
55146  
2012/11/30

**SIGNING LEGEND**



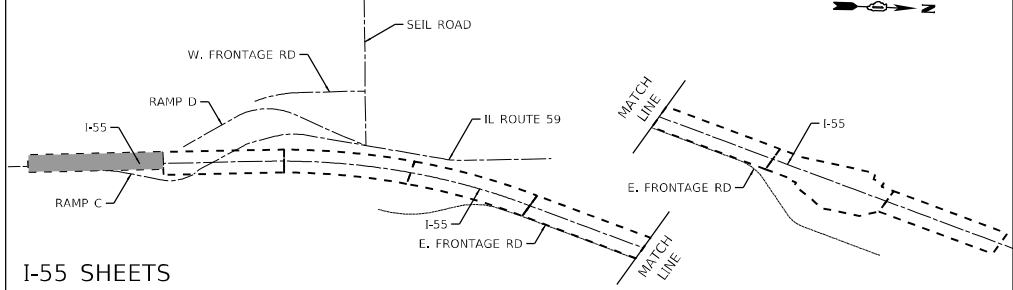
**MAINTENANCE OF TRAFFIC LEGEND**

- PR PAVEMENT CONSTRUCTED DURING THIS STAGE
- TEMP PAVEMENT CONSTRUCTED DURING THIS STAGE
- TEMP PAVEMENT PREVIOUSLY CONSTRUCTED
- DRUM OR TYPE II BARRICADE (SEE GENERAL NOTE 10)
- DIRECTION OF TRAFFIC
- TYPE III BARRICADE WITH STEADY BURNING LIGHTS
- TEMP CONCRETE BARRIER
- IMPACT ATTENUATORS, TEMPORARY (FULL REDIRECTIVE, NARROW)
- VERTICAL PANEL WITH STEADY BURNING LIGHTS (SEE GENERAL NOTE 10)
- SIGN ON PORTABLE OR PERMANENT SUPPORT
- EX SIGN ON PERMANENT SUPPORT

**TEMPORARY PAVEMENT MARKING LEGEND**

- (A) TMP PVT MK L&S TAPE
- (B) TMP PVT MK L4 TAPE; SOLID WHITE
- (C) TMP PVT MK L4 TAPE; WHITE SKIP-DASH (10' DASH, 30' SKIP)
- (D) TMP PVT MK L4 TAPE; SOLID YELLOW
- (E) TMP PVT MK L4 TAPE; DOUBLE YELLOW
- (F) TMP PVT MK L4 TAPE; WHITE DOTTED (2' DASH, 6' SKIP)
- (G) TMP PVT MK L5 TAPE; WHITE SKIP-DASH (10' DASH, 30' SKIP)
- (H) TMP PVT MK L6 TAPE; SOLID WHITE
- (I) TMP PVT MK L6 TAPE; WHITE DOTTED (2' DASH, 6' SKIP)
- (J) TMP PVT MK L8 TAPE; SOLID WHITE
- (K) TMP PVT MK L8 TAPE; WHITE DOTTED (3' DASH, 9' SKIP)
- (L) TMP PVT MK L12 TAPE; SOLID WHITE (30' C-C @ 45°)
- (M) TMP PVT MK L12 TAPE; SOLID YELLOW (45° DIAGONALS)
- (N) TMP PVT MK L24 TAPE; SOLID WHITE
- (O) TMP PVT MK L6 TAPE; WHITE (3' DASH, 9' SKIP)

**MOT KEY MAP**



USER NAME = rocampo	DESIGNED - CJANKOVICH	REVISED -
	DRAWN - TSHINEZORIG	REVISED -
PLOT SCALE = 100,0000' / in.	CHECKED - ROCAMPO	REVISED -
PLOT DATE = 3/9/2022	DATE - 03/16/2022	REVISED -

**STATE OF ILLINOIS  
DEPARTMENT OF TRANSPORTATION**

**MAINTENANCE OF TRAFFIC  
I-55 - STAGE 4**

F.A./P.RTE.	SECTION	COUNTY	TOTAL SHEETS	SHEET NO.
	2018-075-R	WILL	1510	264
CONTRACT NO. 62H15				

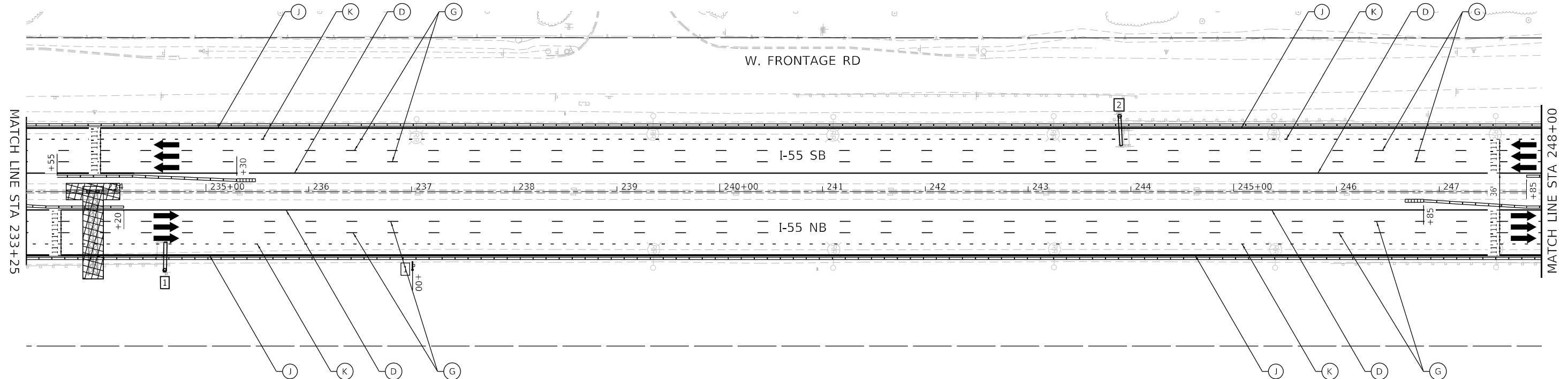
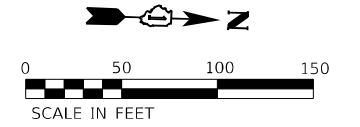
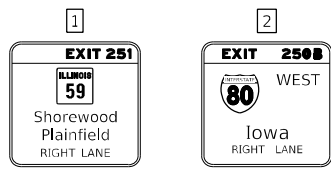
SCALE: 1"=50' SHEET OF SHEETS STA. TO STA.

F.A.I 55, FAP 338 ILLINOIS FED. AID PROJECT

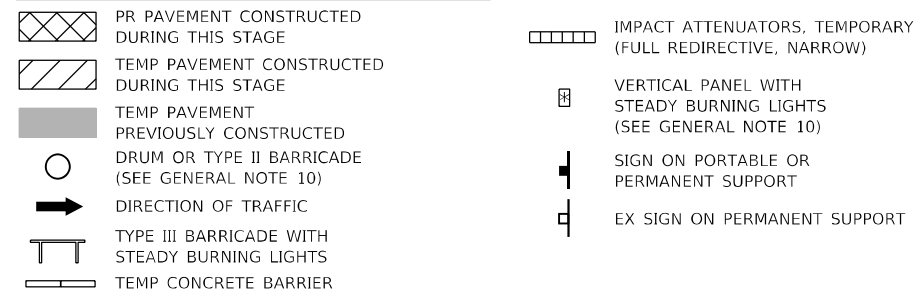
MODEL: Default FILE NAME: p:\bentley\p06\project\62h15\shl-mot-stage4-55-001.dgn  
 D:\62H15-shl-mot-stage4-55-001.dgn 55146 2012/11/30



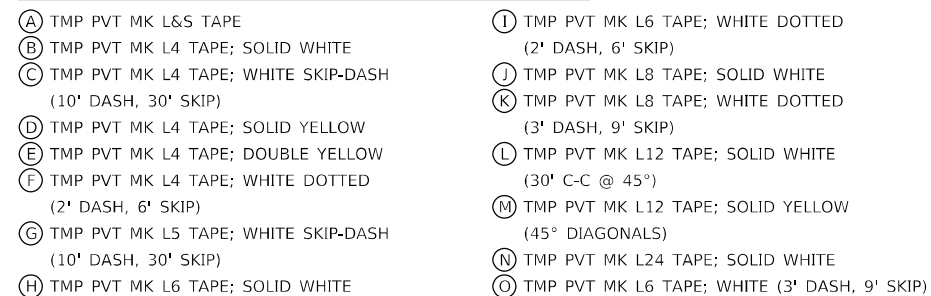
**SIGNING LEGEND**



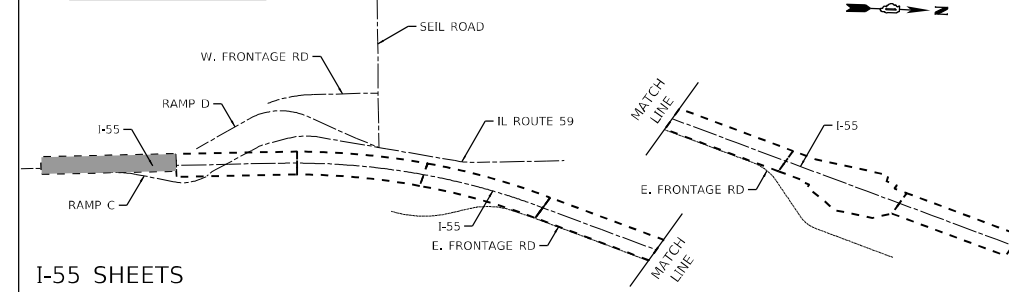
**MAINTENANCE OF TRAFFIC LEGEND**



**TEMPORARY PAVEMENT MARKING LEGEND**



**MOT KEY MAP**



MODEL: Default  
 FILE NAME: p:\ibenech-pw\benefy\com\benefy\p01\Documents\107005\107040\_001\Eng\_Docs\_Phase\_1\MOT\_Signs\I55\I55-mat-stage4-55-002.dgn  
 D:\62H15-shi-mat-stage4-55-002.dgn  
 55146  
 2012/11/30



USER NAME = rocampo	DESIGNED - CJANKOVICH	REVISED -
PLOT SCALE = 100,0000' / in.	DRAWN - TSHINEZORIG	REVISED -
PLOT DATE = 3/9/2022	CHECKED - ROCAMPO	REVISED -
	DATE - 03/16/2022	REVISED -

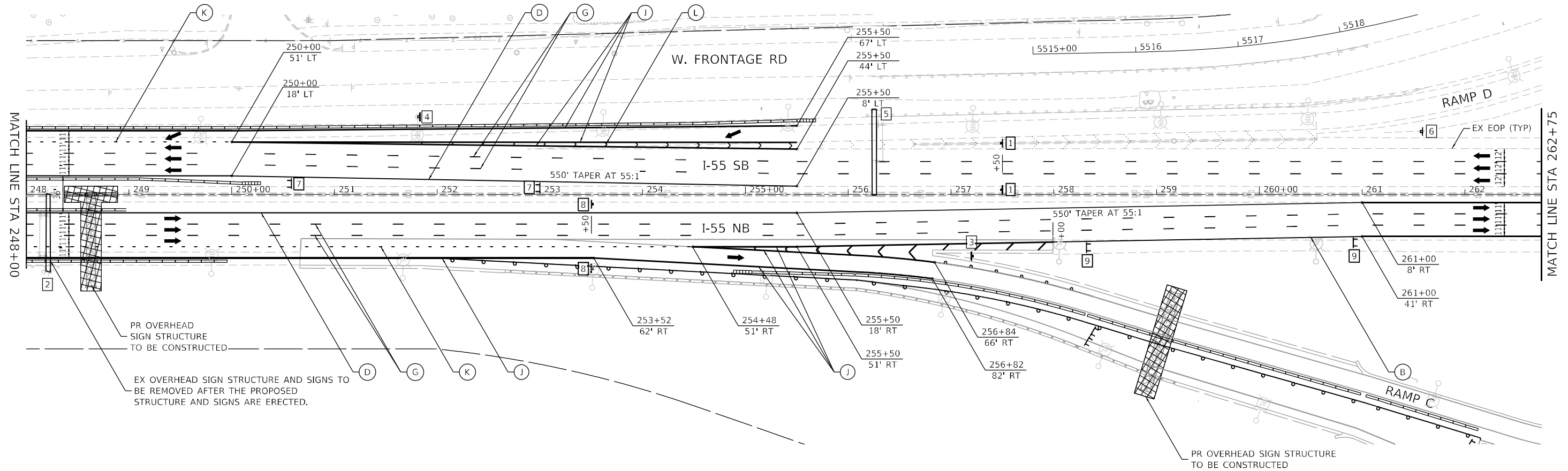
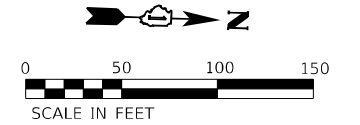
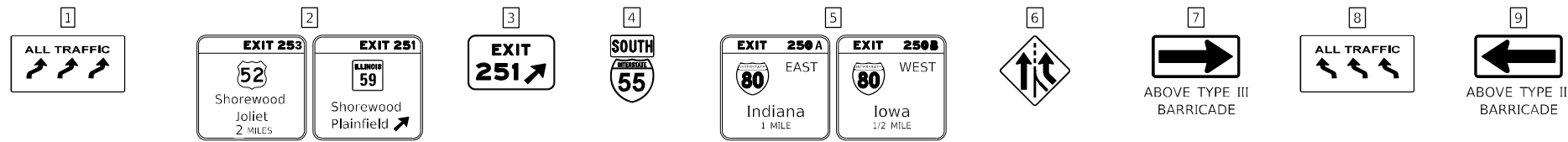
**STATE OF ILLINOIS  
DEPARTMENT OF TRANSPORTATION**

**MAINTENANCE OF TRAFFIC  
I-55 - STAGE 4**

SCALE: 1"=50' SHEET OF SHEETS STA. TO STA.

F.A./P RTE.	SECTION	COUNTY	TOTAL SHEETS	SHEET NO.
	2018-075-R	WILL	1510	265
CONTRACT NO. 62H15				
FAI 55, FAP 338 ILLINOIS FED. AID PROJECT				

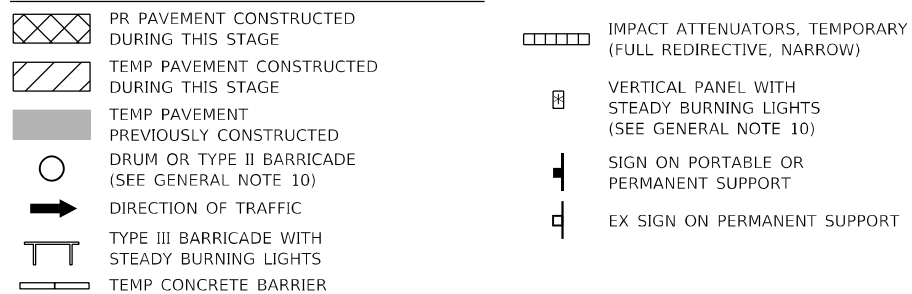
**SIGNING LEGEND**



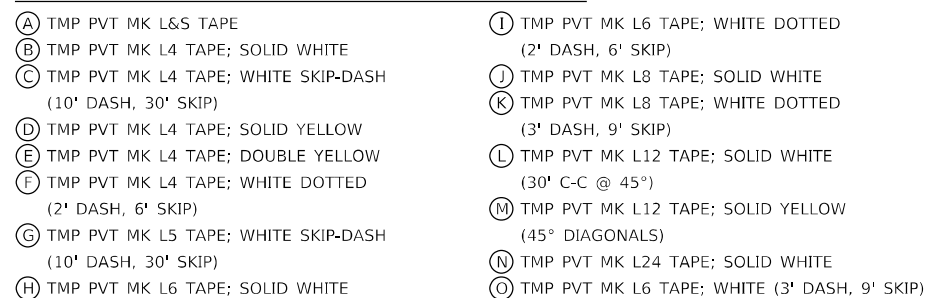
PR OVERHEAD SIGN STRUCTURE TO BE CONSTRUCTED

EX OVERHEAD SIGN STRUCTURE AND SIGNS TO BE REMOVED AFTER THE PROPOSED STRUCTURE AND SIGNS ARE ERECTED.

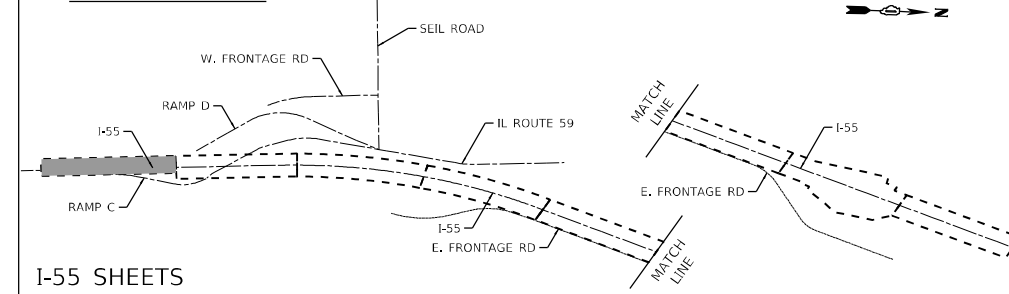
**MAINTENANCE OF TRAFFIC LEGEND**



**TEMPORARY PAVEMENT MARKING LEGEND**



**MOT KEY MAP**



MODEL: Default  
 FILE NAME: p:\subarea\pvt\mot\stage4\55-003.dgn  
 DOCUMENTS: I:\Documents\107005\107040\_001\Eng\_Docs\_Phase\_III\MOT\_Sign\Sheet\I-55-Phase-III-mot-stage4-55-003.dgn



USER NAME = rocampo	DESIGNED - CJANKOVICH	REVISED -
PLOT SCALE = 100,0000' / in.	DRAWN - TSHINEZORIG	REVISED -
PLOT DATE = 3/9/2022	CHECKED - ROCAMPO	REVISED -
	DATE - 03/16/2022	REVISED -

**STATE OF ILLINOIS  
DEPARTMENT OF TRANSPORTATION**

**MAINTENANCE OF TRAFFIC  
I-55 - STAGE 4**

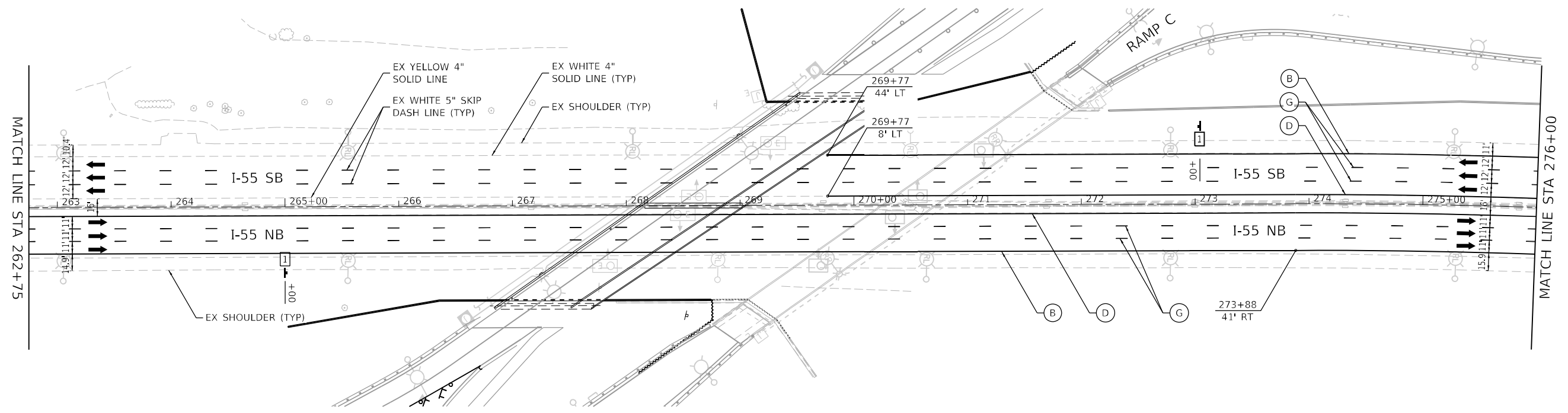
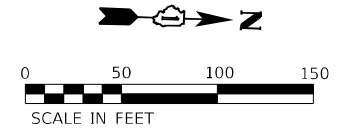
SCALE: 1"=50' SHEET OF SHEETS STA. TO STA.

F.A./P.RTE.	SECTION	COUNTY	TOTAL SHEETS	SHEET NO.
	2018-075-R	WILL	1510	266
CONTRACT NO. 62H15				
FAI 55, FAP 338 ILLINOIS FED. AID PROJECT				



**SIGNING LEGEND**

1  
IL Rt 59



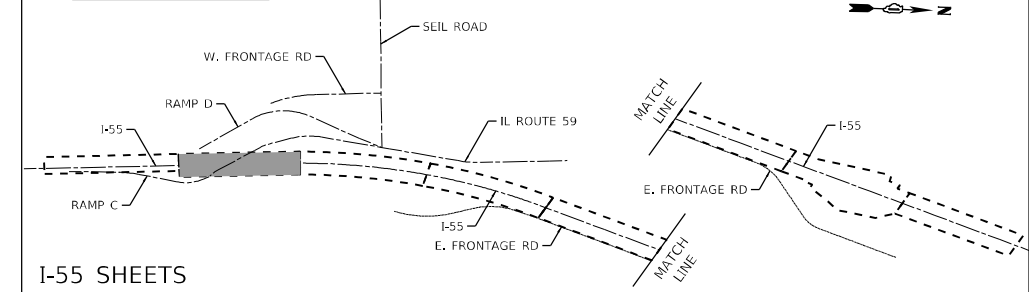
**MAINTENANCE OF TRAFFIC LEGEND**

- PR PAVEMENT CONSTRUCTED DURING THIS STAGE
- TEMP PAVEMENT CONSTRUCTED DURING THIS STAGE
- TEMP PAVEMENT PREVIOUSLY CONSTRUCTED
- DRUM OR TYPE II BARRICADE (SEE GENERAL NOTE 10)
- DIRECTION OF TRAFFIC
- TYPE III BARRICADE WITH STEADY BURNING LIGHTS
- TEMP CONCRETE BARRIER
- IMPACT ATTENUATORS, TEMPORARY (FULL REDIRECTIVE, NARROW)
- VERTICAL PANEL WITH STEADY BURNING LIGHTS (SEE GENERAL NOTE 10)
- SIGN ON PORTABLE OR PERMANENT SUPPORT
- EX SIGN ON PERMANENT SUPPORT

**TEMPORARY PAVEMENT MARKING LEGEND**

- (A) TMP PVT MK L&S TAPE
- (B) TMP PVT MK L4 TAPE; SOLID WHITE
- (C) TMP PVT MK L4 TAPE; WHITE SKIP-DASH (10' DASH, 30' SKIP)
- (D) TMP PVT MK L4 TAPE; SOLID YELLOW
- (E) TMP PVT MK L4 TAPE; DOUBLE YELLOW
- (F) TMP PVT MK L4 TAPE; WHITE DOTTED (2' DASH, 6' SKIP)
- (G) TMP PVT MK L5 TAPE; WHITE SKIP-DASH (10' DASH, 30' SKIP)
- (H) TMP PVT MK L6 TAPE; SOLID WHITE
- (I) TMP PVT MK L6 TAPE; WHITE DOTTED (2' DASH, 6' SKIP)
- (J) TMP PVT MK L8 TAPE; SOLID WHITE
- (K) TMP PVT MK L8 TAPE; WHITE DOTTED (3' DASH, 9' SKIP)
- (L) TMP PVT MK L12 TAPE; SOLID WHITE (30' C-C @ 45°)
- (M) TMP PVT MK L12 TAPE; SOLID YELLOW (45° DIAGONALS)
- (N) TMP PVT MK L24 TAPE; SOLID WHITE
- (O) TMP PVT MK L6 TAPE; WHITE (3' DASH, 9' SKIP)

**MOT KEY MAP**



USER NAME = rocampo	DESIGNED - CJANKOVICH	REVISED -
	DRAWN - TSHINEZORIG	REVISED -
PLOT SCALE = 100,0000' / in.	CHECKED - ROCAMPO	REVISED -
PLOT DATE = 3/9/2022	DATE - 03/16/2022	REVISED -

**STATE OF ILLINOIS  
DEPARTMENT OF TRANSPORTATION**

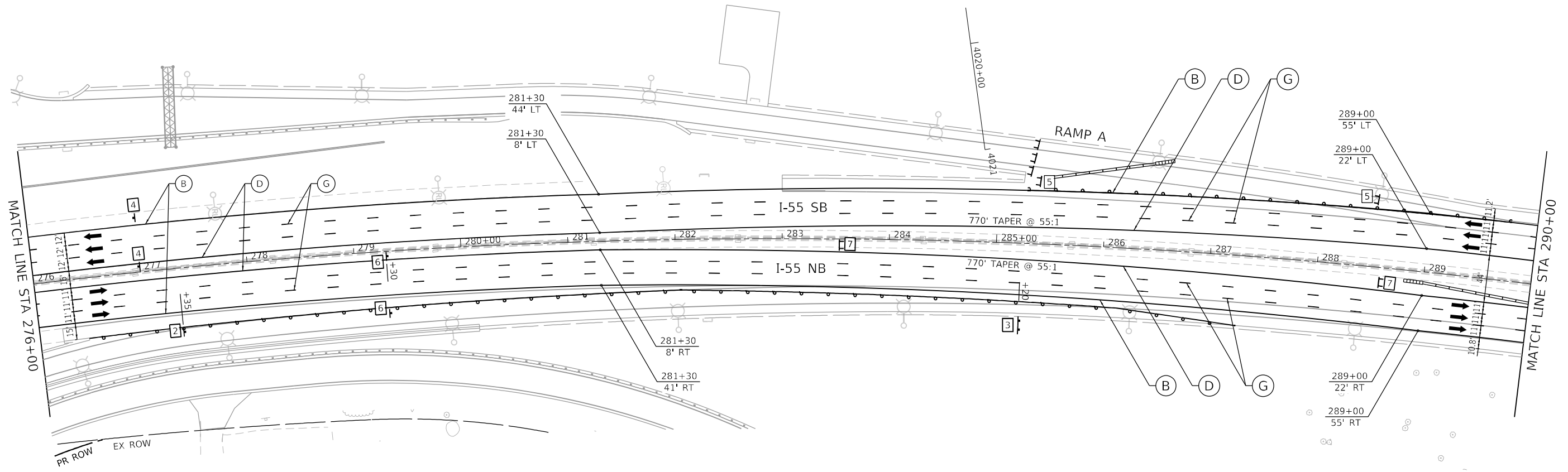
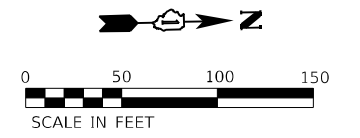
**MAINTENANCE OF TRAFFIC  
I-55 - STAGE 4**

SCALE: 1"=50' SHEET OF SHEETS STA. TO STA.

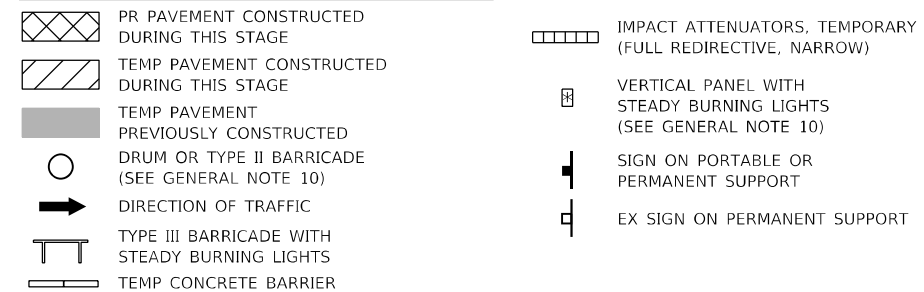
F.A./P.RTE.	SECTION	COUNTY	TOTAL SHEETS	SHEET NO.
=	2018-075-R	WILL	1510	267
CONTRACT NO. 62H15				
FAI 55, FAP 338 ILLINOIS FED. AID PROJECT				

MODEL: Default  
 FILE NAME: p:\bentley\p01\Documents\107005\107040\_001\Eng\_Docs\_Phase\_1\MOT\_Sign\15-Phase1\I-55-mot-stage4-55-004.dgn  
 D:\62H15-shi-mot-stage4-55-004.dgn  
 55146  
 2012/11/30

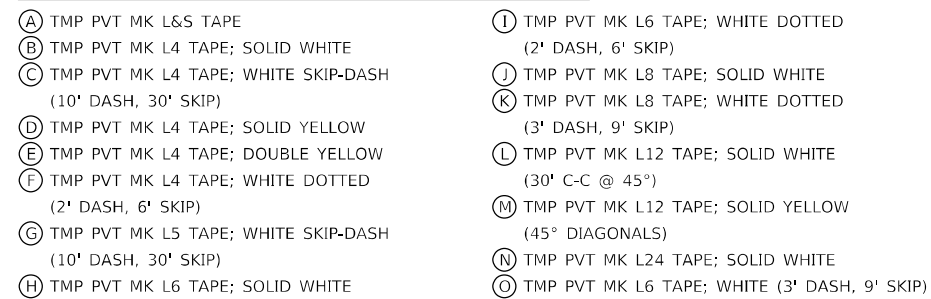
**SIGNING LEGEND**



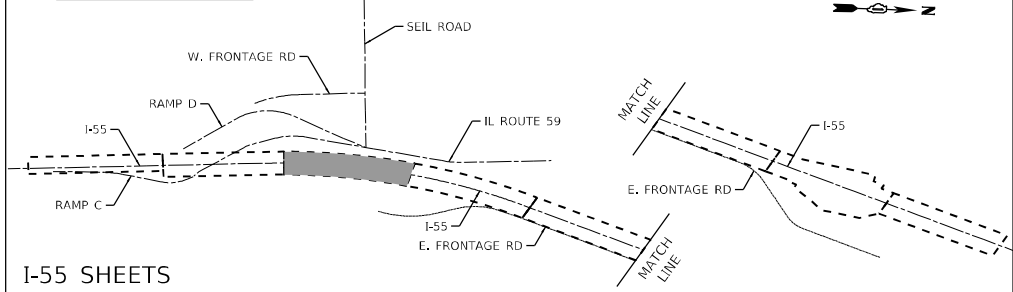
**MAINTENANCE OF TRAFFIC LEGEND**



**TEMPORARY PAVEMENT MARKING LEGEND**



**MOT KEY MAP**



USER NAME = rocampo	DESIGNED - CJANKOVICH	REVISED -
PLOT SCALE = 100,0000' / in.	DRAWN - TSHINEZORIG	REVISED -
PLOT DATE = 3/9/2022	CHECKED - ROCAMPO	REVISED -
	DATE - 03/16/2022	REVISED -

**STATE OF ILLINOIS  
DEPARTMENT OF TRANSPORTATION**

**MAINTENANCE OF TRAFFIC  
I-55 - STAGE 4**

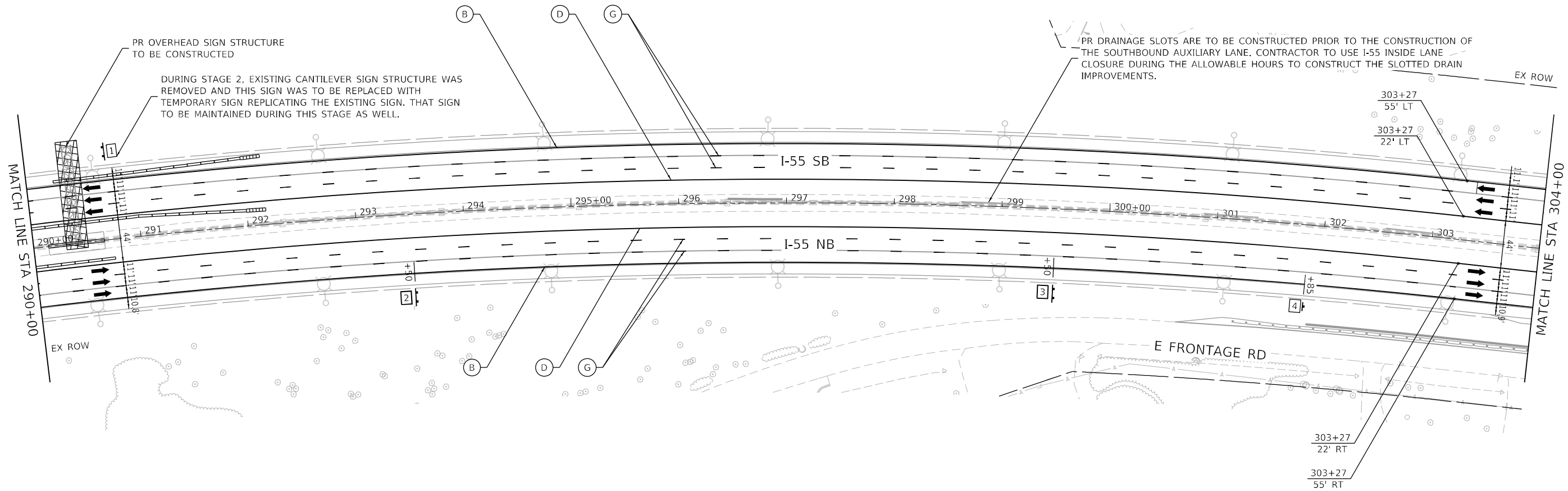
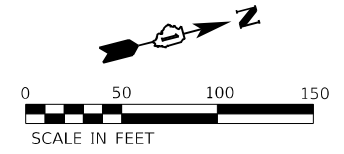
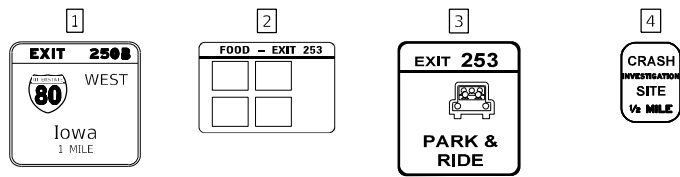
SCALE: 1"=50' SHEET OF SHEETS STA. TO STA.

F.A./P RTE.	SECTION	COUNTY	TOTAL SHEETS	SHEET NO.
	2018-075-R	WILL	1510	268
CONTRACT NO. 62H15				
FAI 55, FAP 338 ILLINOIS FED. AID PROJECT				

MODEL: Default  
 FILE NAME: p:\subarea\pvt\barrier\com\barrier\stage4\55-005.dgn  
 DOCUMENTS: I:\Documents\107005\107005\_107040\_001\Eng\_Docs\_Phase\_II\MOT\_Sign\Sheet\162H15-ph-mot-stage4-55-005.dgn

D:\62H15-shi-mot-stage4-55-005.dgn  
55146  
2012/11/30

**SIGNING LEGEND**



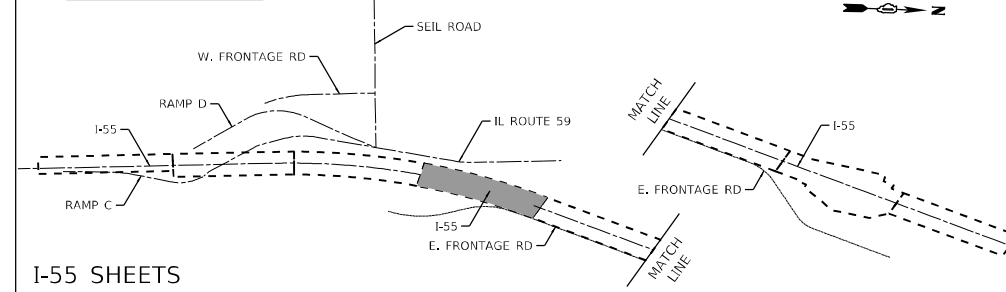
**MAINTENANCE OF TRAFFIC LEGEND**

- PR PAVEMENT CONSTRUCTED DURING THIS STAGE
- TEMP PAVEMENT CONSTRUCTED DURING THIS STAGE
- TEMP PAVEMENT PREVIOUSLY CONSTRUCTED
- DRUM OR TYPE II BARRICADE (SEE GENERAL NOTE 10)
- DIRECTION OF TRAFFIC
- TYPE III BARRICADE WITH STEADY BURNING LIGHTS
- TEMP CONCRETE BARRIER
- IMPACT ATTENUATORS, TEMPORARY (FULL REDIRECTIVE, NARROW)
- VERTICAL PANEL WITH STEADY BURNING LIGHTS (SEE GENERAL NOTE 10)
- SIGN ON PORTABLE OR PERMANENT SUPPORT
- EX SIGN ON PERMANENT SUPPORT

**TEMPORARY PAVEMENT MARKING LEGEND**

- (A) TMP PVT MK L&S TAPE
- (B) TMP PVT MK L4 TAPE; SOLID WHITE
- (C) TMP PVT MK L4 TAPE; WHITE SKIP-DASH (10' DASH, 30' SKIP)
- (D) TMP PVT MK L4 TAPE; SOLID YELLOW
- (E) TMP PVT MK L4 TAPE; DOUBLE YELLOW
- (F) TMP PVT MK L4 TAPE; WHITE DOTTED (2' DASH, 6' SKIP)
- (G) TMP PVT MK L5 TAPE; WHITE SKIP-DASH (10' DASH, 30' SKIP)
- (H) TMP PVT MK L6 TAPE; SOLID WHITE
- (I) TMP PVT MK L6 TAPE; WHITE DOTTED (2' DASH, 6' SKIP)
- (J) TMP PVT MK L8 TAPE; SOLID WHITE
- (K) TMP PVT MK L8 TAPE; WHITE DOTTED (3' DASH, 9' SKIP)
- (L) TMP PVT MK L12 TAPE; SOLID WHITE (30' C-C @ 45°)
- (M) TMP PVT MK L12 TAPE; SOLID YELLOW (45° DIAGONALS)
- (N) TMP PVT MK L24 TAPE; SOLID WHITE
- (O) TMP PVT MK L6 TAPE; WHITE (3' DASH, 9' SKIP)

**MOT KEY MAP**



I-55 SHEETS

MODEL: Default  
 FILE NAME: p:\ibenech-pw\banfey\com\benech-pw\11\Documents\107005\107040\_00\Eng\_Docs\_Phase\_1\MOT\_Sign\15-ph-mot-stage4-5-006.dgn  
 D:\62H15-shi-mot-stage4-5-006.dgn  
 55146  
 2012/11/30



USER NAME = rocampo	DESIGNED - CJANKOVICH	REVISED -
PLOT SCALE = 100,0000' / in.	DRAWN - TSHINEZORIG	REVISED -
PLOT DATE = 3/9/2022	CHECKED - ROCAMPO	REVISED -
	DATE - 03/16/2022	REVISED -

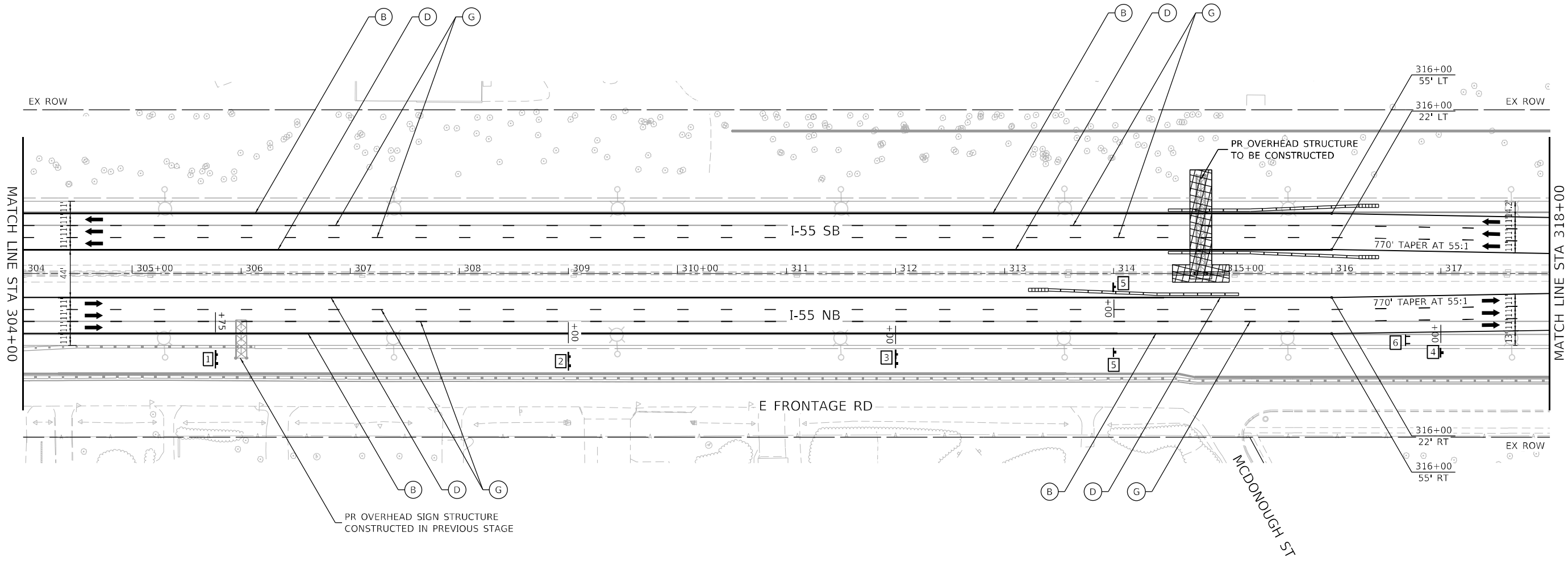
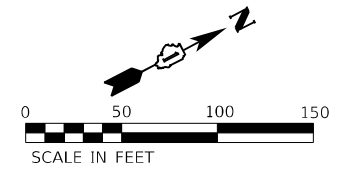
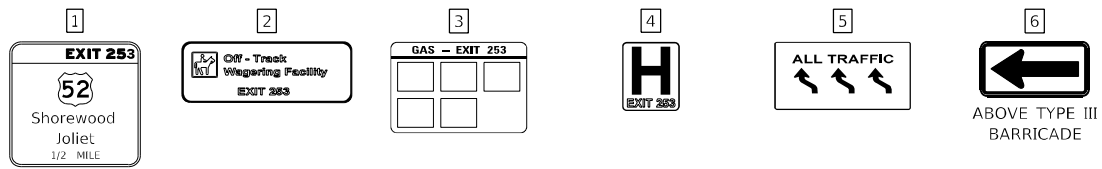
**STATE OF ILLINOIS  
DEPARTMENT OF TRANSPORTATION**

**MAINTENANCE OF TRAFFIC  
I-55 - STAGE 4**

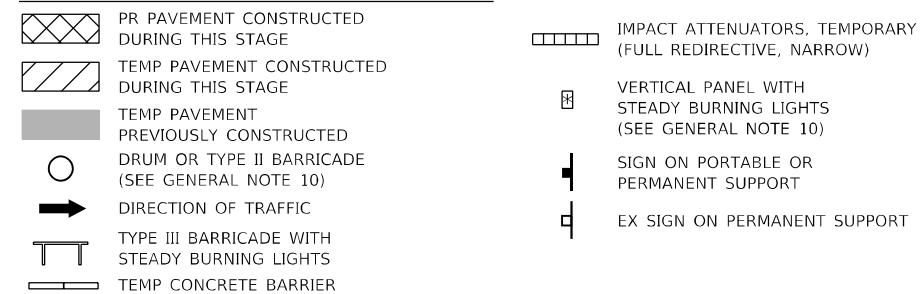
SCALE: 1"=50' SHEET OF SHEETS STA. TO STA.

F.A./P. RTE.	SECTION	COUNTY	TOTAL SHEETS	SHEET NO.
	2018-075-R	WILL	1510	269
CONTRACT NO. 62H15				
FAI 55, FAP 338 ILLINOIS FED. AID PROJECT				

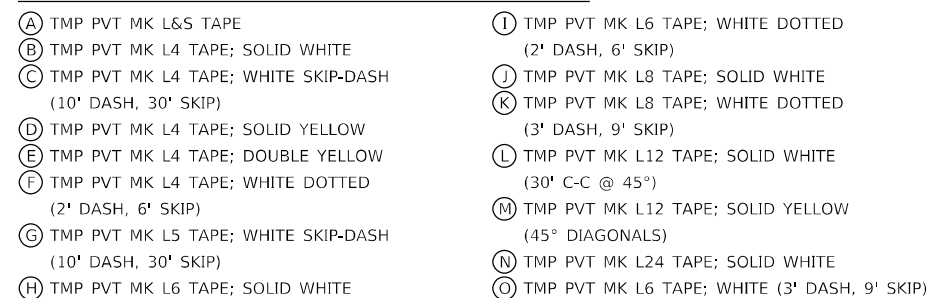
**SIGNING LEGEND**



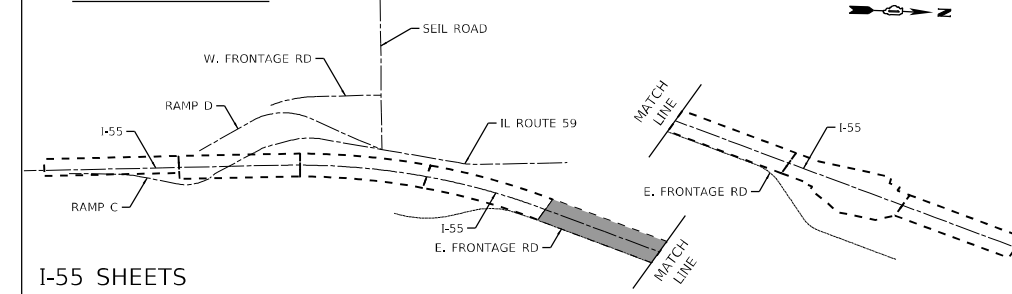
**MAINTENANCE OF TRAFFIC LEGEND**



**TEMPORARY PAVEMENT MARKING LEGEND**



**MOT KEY MAP**



USER NAME = rocampo	DESIGNED - CJANKOVICH	REVISED -
PLOT SCALE = 100,0000' / in.	DRAWN - TSHINEZORIG	REVISED -
PLOT DATE = 3/9/2022	CHECKED - ROCAMPO	REVISED -
	DATE - 03/16/2022	REVISED -

**STATE OF ILLINOIS  
DEPARTMENT OF TRANSPORTATION**

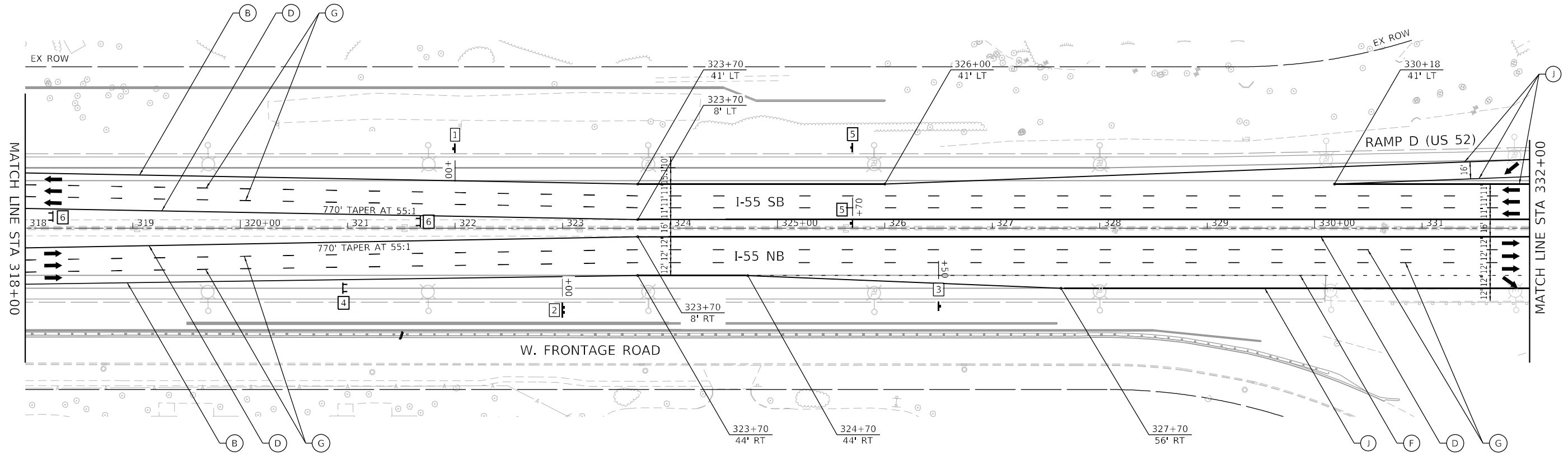
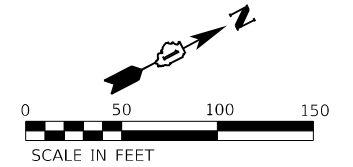
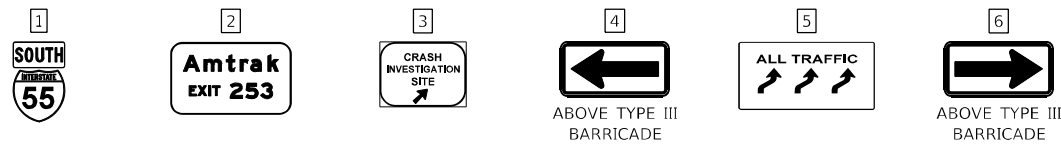
**MAINTENANCE OF TRAFFIC  
I-55 - STAGE 4**

SCALE: 1"=50' SHEET OF SHEETS STA. TO STA.

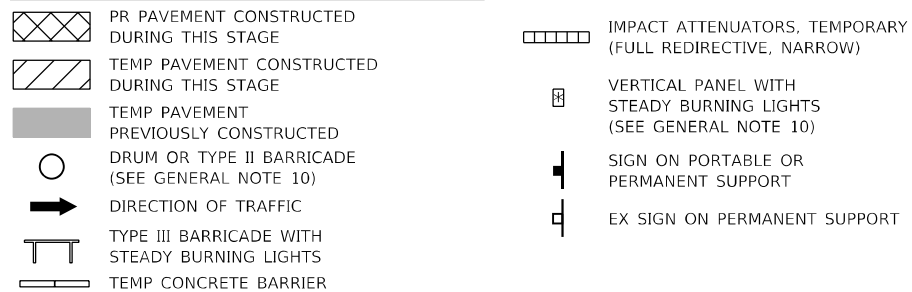
F.A./P. RTE.	SECTION	COUNTY	TOTAL SHEETS	SHEET NO.
	2018-075-R	WILL	1510	270
CONTRACT NO. 62H15				
FAI 55, FAP 338 ILLINOIS FED. AID PROJECT				

MODEL: Default  
 FILE NAME: p:\subarea\pvt\barrier\com\barrier\pvt\Documents\107005\107040\_001\Eng\_Docs\_Phase\_II\MOT\_Sign\15-Frontage-Stage4-55-007.dgn  
 D:\62H15-shi-mat-stage4-55-007.dgn  
 55146  
 2012/11/30

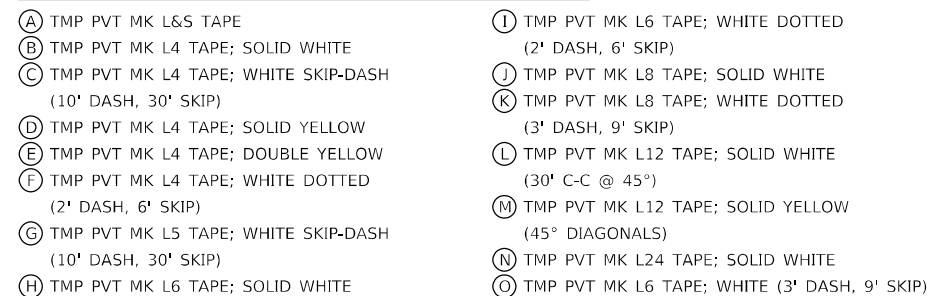
**SIGNING LEGEND**



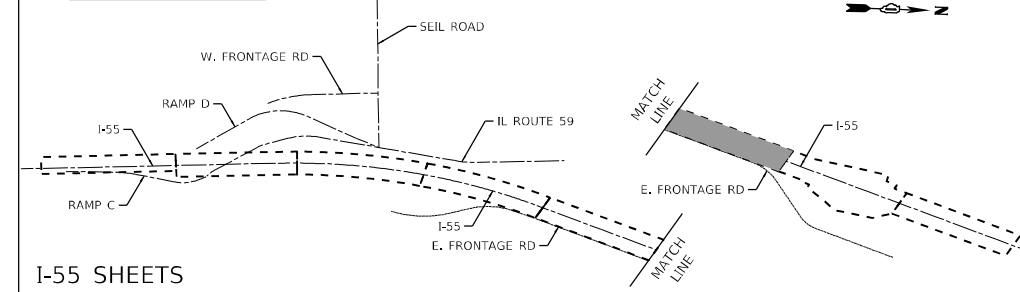
**MAINTENANCE OF TRAFFIC LEGEND**



**TEMPORARY PAVEMENT MARKING LEGEND**



**MOT KEY MAP**



MODEL: Default  
 FILE NAME: p:\subarea\pvt\mof\stage4\55-008.dgn  
 PROJECT: I-55 - STAGE 4  
 SHEET: 1510



USER NAME = rocampo	DESIGNED - CJANKOVICH	REVISED -
	DRAWN - TSHINEZORIG	REVISED -
PLOT SCALE = 100,0000' / in.	CHECKED - ROCAMPO	REVISED -
PLOT DATE = 3/9/2022	DATE - 03/16/2022	REVISED -

**STATE OF ILLINOIS  
DEPARTMENT OF TRANSPORTATION**

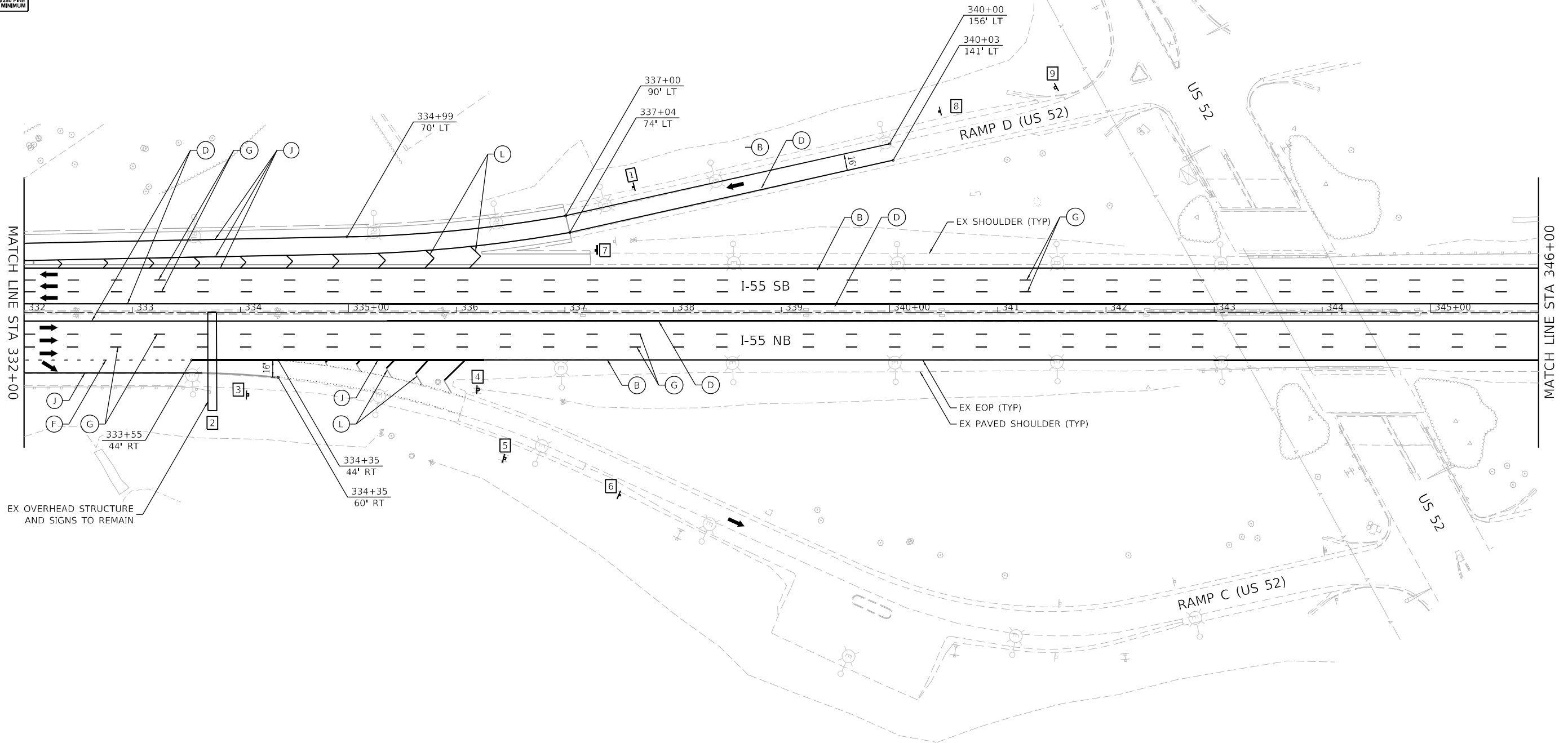
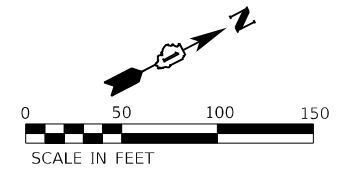
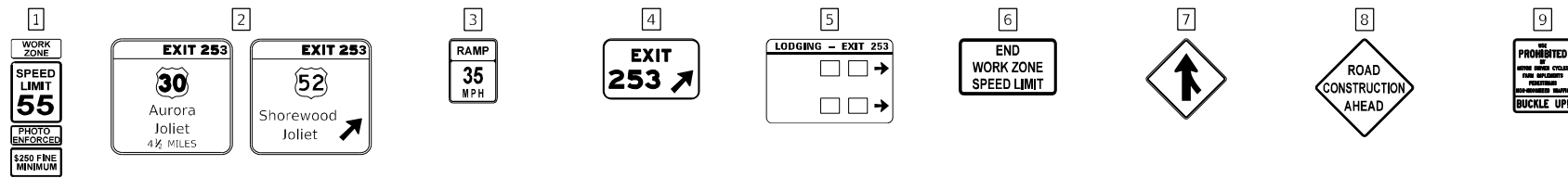
**MAINTENANCE OF TRAFFIC  
I-55 - STAGE 4**

SCALE: 1"=50' SHEET OF SHEETS STA. TO STA.

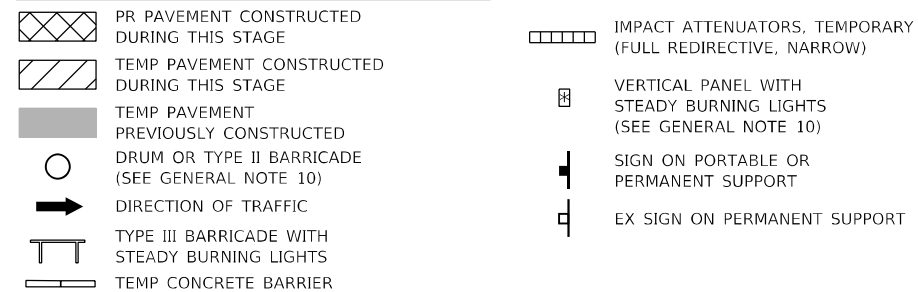
F.A./P RTE.	SECTION	COUNTY	TOTAL SHEETS	SHEET NO.
	2018-075-R	WILL	1510	271
CONTRACT NO. 62H15				
FAI 55, FAP 338 ILLINOIS FED. AID PROJECT				



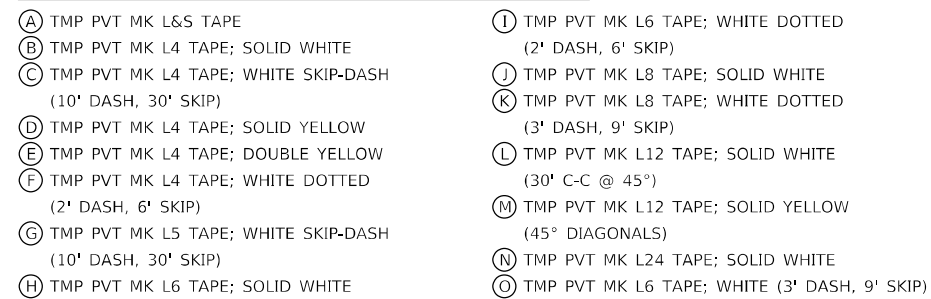
**SIGNING LEGEND**



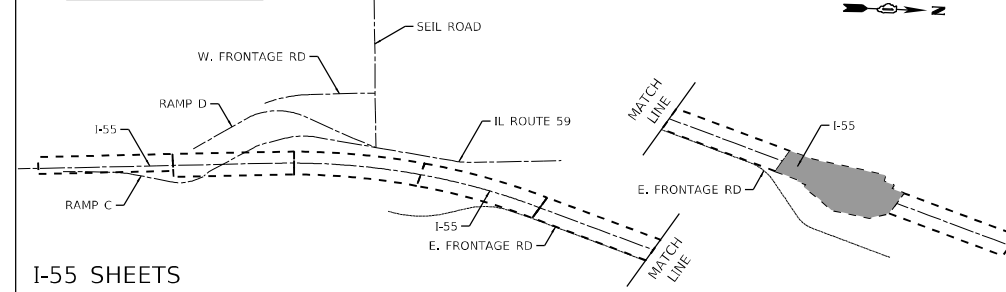
**MAINTENANCE OF TRAFFIC LEGEND**



**TEMPORARY PAVEMENT MARKING LEGEND**



**MOT KEY MAP**



USER NAME = rocampo	DESIGNED - CJANKOVICH	REVISED -
PLOT SCALE = 100,0000' / in.	DRAWN - TSHINEZORIG	REVISED -
PLOT DATE = 3/9/2022	CHECKED - ROCAMPO	REVISED -
	DATE - 03/16/2022	REVISED -

**STATE OF ILLINOIS  
DEPARTMENT OF TRANSPORTATION**

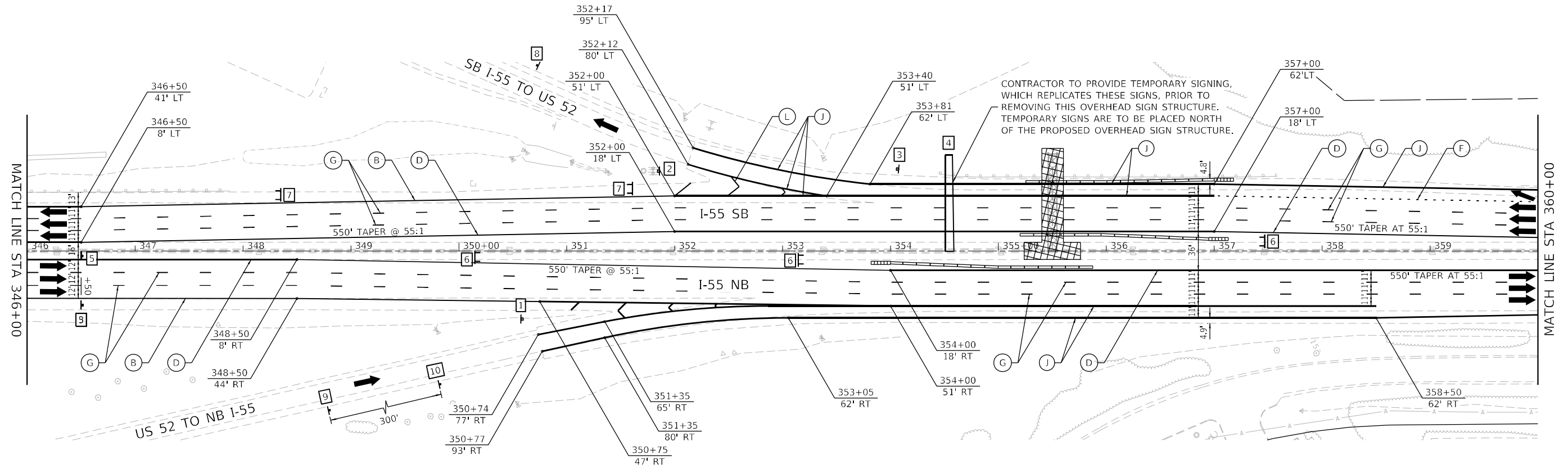
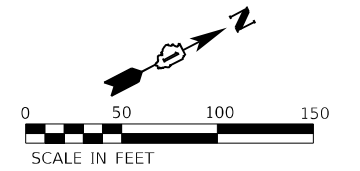
**MAINTENANCE OF TRAFFIC  
I-55 - STAGE 4**

SCALE: 1"=50' SHEET OF SHEETS STA. TO STA.

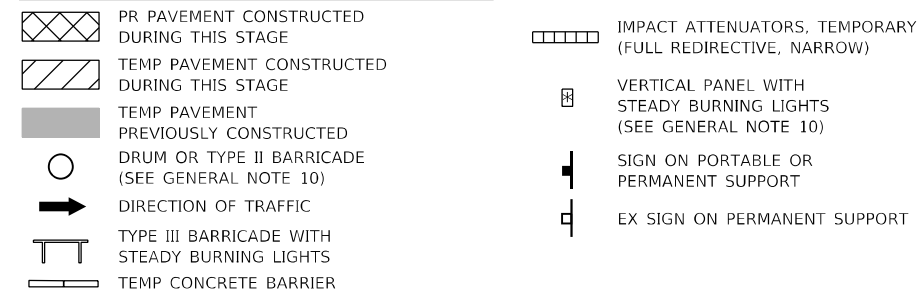
F.A./P. RTE.	SECTION	COUNTY	TOTAL SHEETS	SHEET NO.
FAI 55, FAP 338	2018-075-R	WILL	1510	272
CONTRACT NO. 62H15				
ILLINOIS FED. AID PROJECT				

MODEL: Default  
 FILE NAME: p:\bentley\p01\Documents\11\Documents\11\07\05\103\40\_00\Eng\_Docs\_Phase\_1\MOT\_Signing\Sheet\11\62H15-fh-mot-stage4-55-009.dgn  
 D:\62H15-shi-mot-stage4-55-009.dgn  
 55146  
 2012/11/30

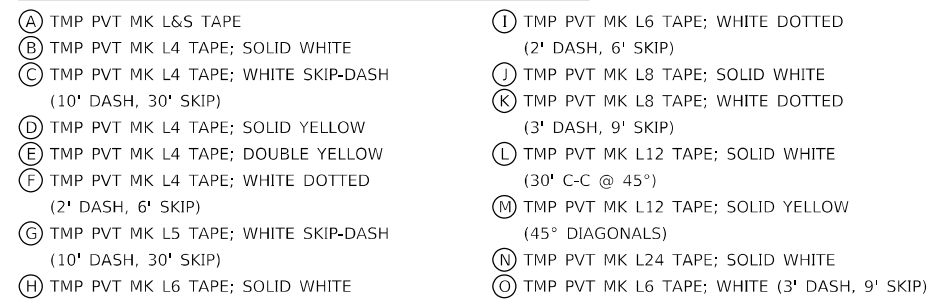
**SIGNING LEGEND**



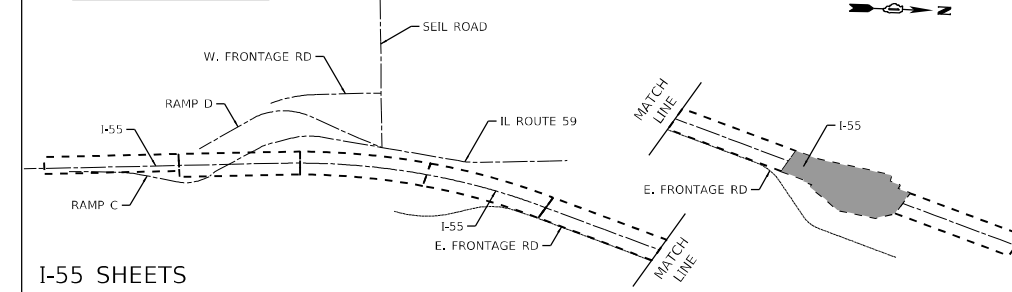
**MAINTENANCE OF TRAFFIC LEGEND**



**TEMPORARY PAVEMENT MARKING LEGEND**



**MOT KEY MAP**



USER NAME = rocampo	DESIGNED - CJANKOVICH	REVISED -
	DRAWN - TSHINEZORIG	REVISED -
PLOT SCALE = 100,0000' / in.	CHECKED - ROCAMPO	REVISED -
PLOT DATE = 3/9/2022	DATE - 03/16/2022	REVISED -

**STATE OF ILLINOIS  
DEPARTMENT OF TRANSPORTATION**

**MAINTENANCE OF TRAFFIC  
I-55 - STAGE 4**









SCALE: 1"=50' SHEET OF SHEETS STA. TO STA.

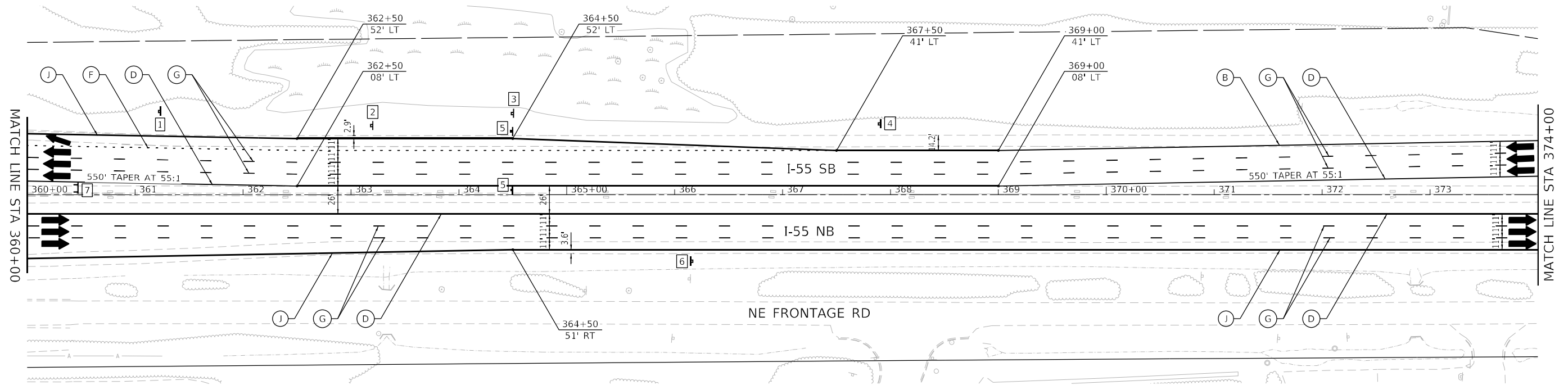
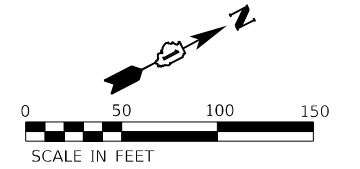
F.A./P. RTE.	SECTION	COUNTY	TOTAL SHEETS	SHEET NO.
	2018-075-R	WILL	1510	273
CONTRACT NO. 62H15				
FAI 55, FAP 338 ILLINOIS FED. AID PROJECT				

MODEL: Default FILE NAME: p:\subarea\pvt\benefit\combenefit\pvt\Documents\107005\107040\_001\Eng\_Docs\_Phase\_III\MOT\_Sign\15-ph-mot-stage4-55-010.dgn












D:\62H15-shi-mot-stage4-55-010.dgn  
55146  
2012/11/30

**SIGNING LEGEND**

1 	2 	3 	4 	5 	6 	7 	8 
----------------------------------------------------------------------------------------	----------------------------------------------------------------------------------------	----------------------------------------------------------------------------------------	----------------------------------------------------------------------------------------	-----------------------------------------------------------------------------------------	------------------------------------------------------------------------------------------	------------------------------------------------------------------------------------------	------------------------------------------------------------------------------------------



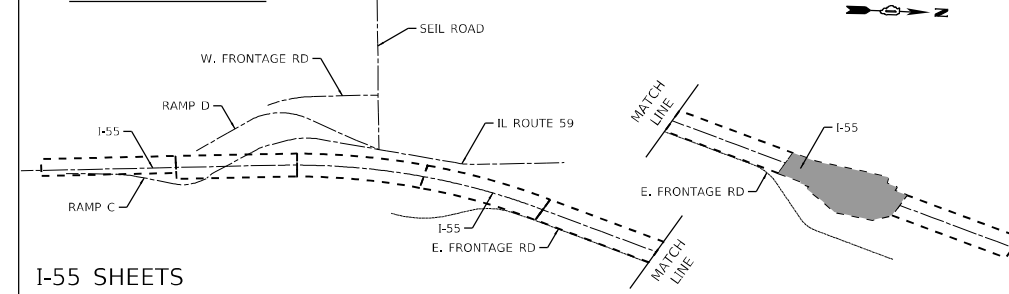
**MAINTENANCE OF TRAFFIC LEGEND**

<ul style="list-style-type: none"> <li> PR PAVEMENT CONSTRUCTED DURING THIS STAGE</li> <li> TEMP PAVEMENT CONSTRUCTED DURING THIS STAGE</li> <li> TEMP PAVEMENT PREVIOUSLY CONSTRUCTED</li> <li> DRUM OR TYPE II BARRICADE (SEE GENERAL NOTE 10)</li> <li> DIRECTION OF TRAFFIC</li> <li> TYPE III BARRICADE WITH STEADY BURNING LIGHTS</li> <li> TEMP CONCRETE BARRIER</li> </ul>	<ul style="list-style-type: none"> <li> IMPACT ATTENUATORS, TEMPORARY (FULL REDIRECTIVE, NARROW)</li> <li> VERTICAL PANEL WITH STEADY BURNING LIGHTS (SEE GENERAL NOTE 10)</li> <li> SIGN ON PORTABLE OR PERMANENT SUPPORT</li> <li> EX SIGN ON PERMANENT SUPPORT</li> </ul>
-----------------------------------------------------------------------------------------------------------------------------------------------------------------------------------------------------------------------------------------------------------------------------------------------------------------------------------------------------------------------------------------------------------------------------------------------------------------------------------------------------------------------------------------------------------------------------------------------------------------------------------------------------------------------------------------------------------------------------------------------------------------------------------------------------------------------------------------------------------------------------------------------------------------------------------------------------------------------------------------	--------------------------------------------------------------------------------------------------------------------------------------------------------------------------------------------------------------------------------------------------------------------------------------------------------------------------------------------------------------------------------------------------------------------------------------------------------------------------------------------------------------------------------------------------------------------------------------------------------------------------

**TEMPORARY PAVEMENT MARKING LEGEND**

<ul style="list-style-type: none"> <li>(A) TMP PVT MK L&amp;S TAPE</li> <li>(B) TMP PVT MK L4 TAPE; SOLID WHITE</li> <li>(C) TMP PVT MK L4 TAPE; WHITE SKIP-DASH (10' DASH, 30' SKIP)</li> <li>(D) TMP PVT MK L4 TAPE; SOLID YELLOW</li> <li>(E) TMP PVT MK L4 TAPE; DOUBLE YELLOW</li> <li>(F) TMP PVT MK L4 TAPE; WHITE DOTTED (2' DASH, 6' SKIP)</li> <li>(G) TMP PVT MK L5 TAPE; WHITE SKIP-DASH (10' DASH, 30' SKIP)</li> <li>(H) TMP PVT MK L6 TAPE; SOLID WHITE</li> </ul>	<ul style="list-style-type: none"> <li>(I) TMP PVT MK L6 TAPE; WHITE DOTTED (2' DASH, 6' SKIP)</li> <li>(J) TMP PVT MK L8 TAPE; SOLID WHITE</li> <li>(K) TMP PVT MK L8 TAPE; WHITE DOTTED (3' DASH, 9' SKIP)</li> <li>(L) TMP PVT MK L12 TAPE; SOLID WHITE (30' C-C @ 45°)</li> <li>(M) TMP PVT MK L12 TAPE; SOLID YELLOW (45° DIAGONALS)</li> <li>(N) TMP PVT MK L24 TAPE; SOLID WHITE</li> <li>(O) TMP PVT MK L6 TAPE; WHITE (3' DASH, 9' SKIP)</li> </ul>
-----------------------------------------------------------------------------------------------------------------------------------------------------------------------------------------------------------------------------------------------------------------------------------------------------------------------------------------------------------------------------------------------------------------------------------------------------------------------------------	--------------------------------------------------------------------------------------------------------------------------------------------------------------------------------------------------------------------------------------------------------------------------------------------------------------------------------------------------------------------------------------------------------------------------------------------------------------

**MOT KEY MAP**



I-55 SHEETS

MODEL: Default  
 FILE NAME: p:\subarea\pvt\barrier\com\barrier\pvt\Documents\107005\107040\_00\Eng\_Docs\_Phase\_II\MOT\_Signs\Sheet\162H15-55-011.dgn  
 D:\62H15-55-011-mot-stage4-55-011.dgn  
 55146  
 2012/11/30



USER NAME = rocampo	DESIGNED - CJANKOVICH	REVISED -
PLOT SCALE = 100,0000' / in.	DRAWN - TSHINEZORIG	REVISED -
PLOT DATE = 3/9/2022	CHECKED - ROCAMPO	REVISED -
	DATE - 03/16/2022	REVISED -

**STATE OF ILLINOIS  
DEPARTMENT OF TRANSPORTATION**

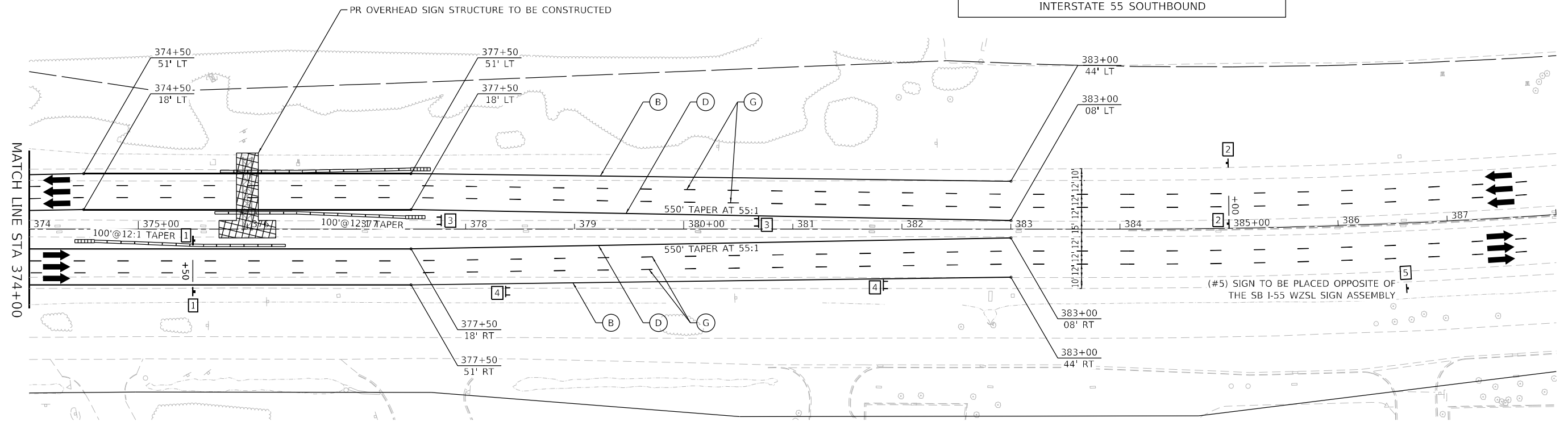
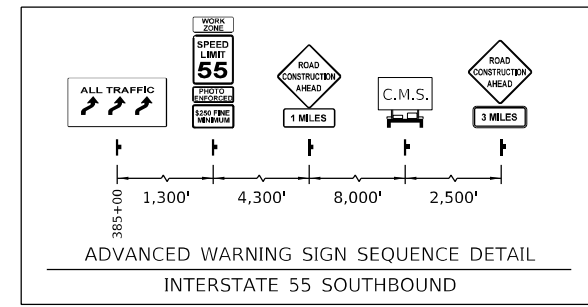
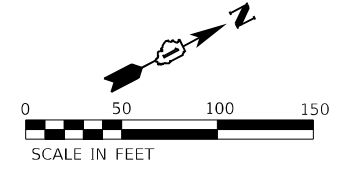
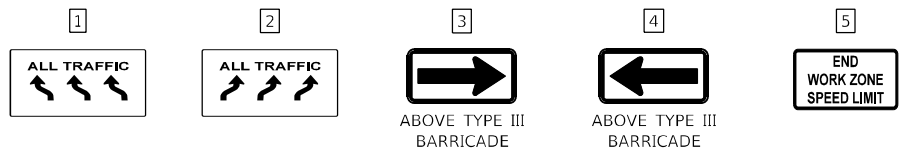
**MAINTENANCE OF TRAFFIC  
I-55 - STAGE 4**

SCALE: 1"=50'      SHEET      OF      SHEETS      STA.      TO      STA.

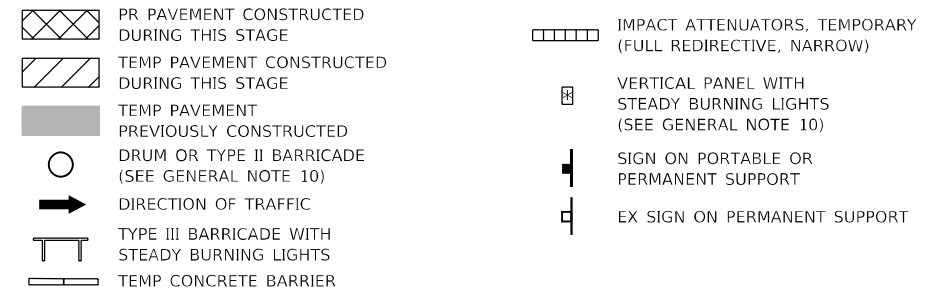
F.A./P RTE.	SECTION	COUNTY	TOTAL SHEETS	SHEET NO.
	2018-075-R	WILL	1510	274
CONTRACT NO. 62H15				
FAI 55, FAP 338    ILLINOIS    FED. AID PROJECT				



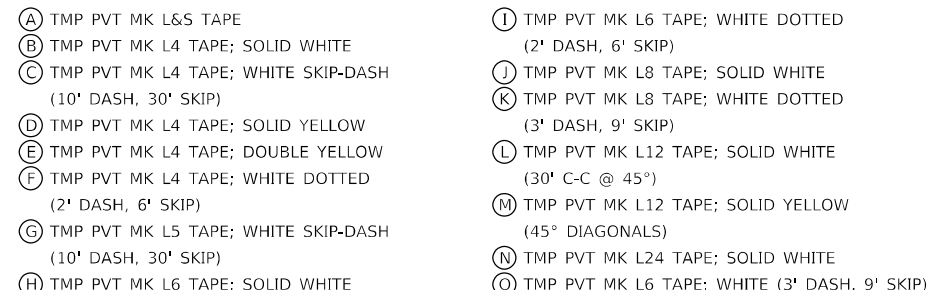
### SIGNING LEGEND



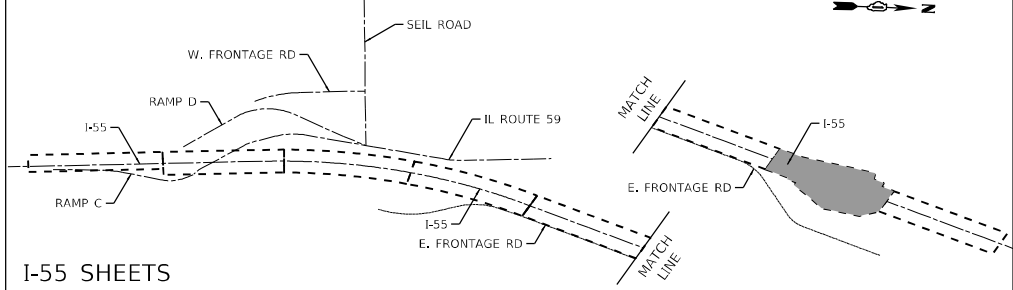
### MAINTENANCE OF TRAFFIC LEGEND



### TEMPORARY PAVEMENT MARKING LEGEND



### MOT KEY MAP



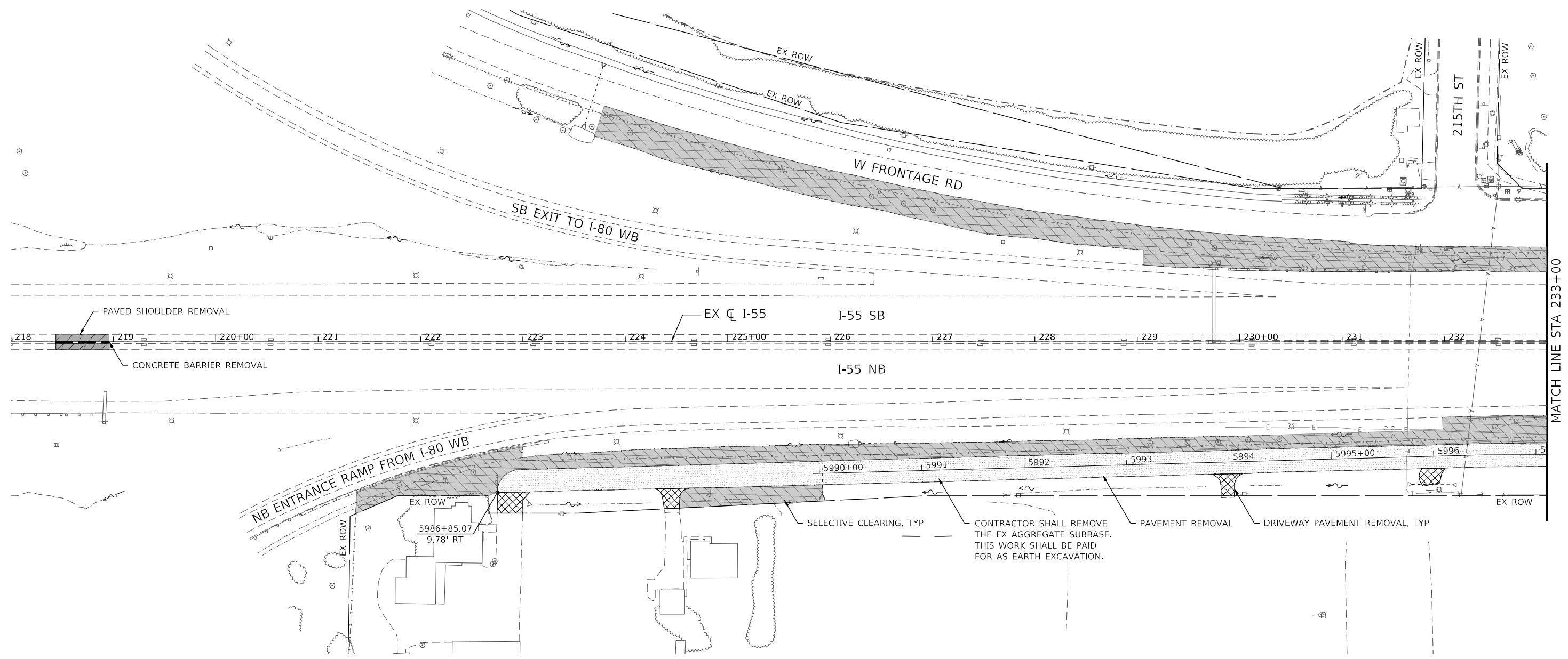
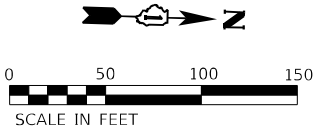
USER NAME = rocampo	DESIGNED - CJANKOVICH	REVISED -
	DRAWN - TSHINEZORIG	REVISED -
PLOT SCALE = 100,0000' / in.	CHECKED - ROCAMPO	REVISED -
PLOT DATE = 3/9/2022	DATE - 03/16/2022	REVISED -

**STATE OF ILLINOIS  
DEPARTMENT OF TRANSPORTATION**

<b>MAINTENANCE OF TRAFFIC I-55 - STAGE 4</b>			
SCALE: 1"=50'	SHEET	OF	SHEETS
STA.		TO	STA.

F.A./P RTE.	SECTION	COUNTY	TOTAL SHEETS	SHEET NO.
	2018-075-R	WILL	1510	275
CONTRACT NO. 62H15				
FAI 55, FAP 338 ILLINOIS FED. AID PROJECT				

MODEL: Default  
 FILE NAME: p:\subarea\ch-pw\benefit\combenefit\p01\Documents\10700\10700\_001\Eng\_Docs\_Phase\_II\MOT\_Sign\Sheet\I-55-Phase-Stage4-5-012.dgn  
 D:\62H15-shi-mat-stage4-55-012.dgn  
 55146  
 2012/11/30

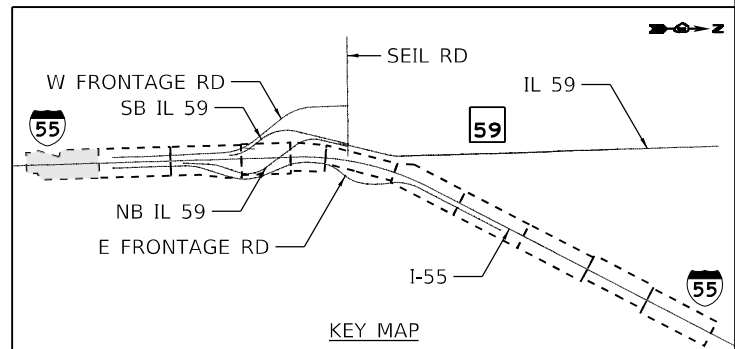


**REMOVAL LEGEND**

X	ITEM REMOVAL	— / —	LINEAR ITEM REMOVAL
⊗	TREE REMOVAL (LESS THAN 6")	- - - - -	TEMPORARY FENCE
⊗ 12"	TREE REMOVAL (SIZE INDICATED)	— — — — —	COMB C&G REMOVAL
⊙	TREE REMOVAL, BY OTHERS	[Stippled Box]	PAVEMENT REMOVAL
[Diagonal Lines Box]	TREE REMOVAL ACRES	[Vertical Lines Box]	HMA SURFACE REMOVAL 2"
[Cross-hatch Box]	TREE REMOVAL ACRES (SPECIAL)	[Cross-hatch Box]	DRIVEWAY PAVEMENT REMOVAL
[Diagonal Lines Box]	SELECTIVE CLEARING	[Solid Grey Box]	MEDIAN REMOVAL
		[Diagonal Lines Box]	PAVED SHOULDER REMOVAL

**REMOVAL NOTES**

1. COORDINATE EXISTING SIGN REMOVAL WITH STAGED CONSTRUCTION ACTIVITIES.
2. REFER TO TREE REMOVAL SCHEDULE FOR LOCATION DETAIL AND DIMENSIONS.
3. REFER TO SIGN REMOVAL SCHEDULE FOR SIGN REMOVAL AND RELOCATION DETAIL. ADVERTISING AND PRIVATELY OWNED SIGNS ARE TO BE REMOVED (BY OTHERS).
4. REFER TO DRAINAGE STRUCTURE REMOVAL SCHEDULE FOR STATION AND OFFSET DETAILS.
5. REFER TO STORM SEWER REMOVAL SCHEDULES FOR LOCATIONS AND SIZES.
6. REFER TO TEMPORARY TRAFFIC SIGNAL PLANS FOR MORE INFORMATION ON THE REMOVAL OF EXISTING TRAFFIC SIGNAL EQUIPMENT.
7. REFER TO LIGHTING PLANS FOR MORE INFORMATION ON THE REMOVAL OF EXISTING LIGHTING EQUIPMENT.
8. REFER TO UTILITY PLANS/SCHEDULES FOR MORE INFORMATION ON REMOVAL ITEMS.



MODEL: Default  
 FILE NAME: p:\bentech-pw\benetech-pw\01\Documents\107005\107040\_001\Eng\_Docs\_Phase 1\Removal\162H15-shr-removal-55-001.dgn  
 D:\62H15-shr-removal-55-001.dgn  
 51345  
 2012/11/30



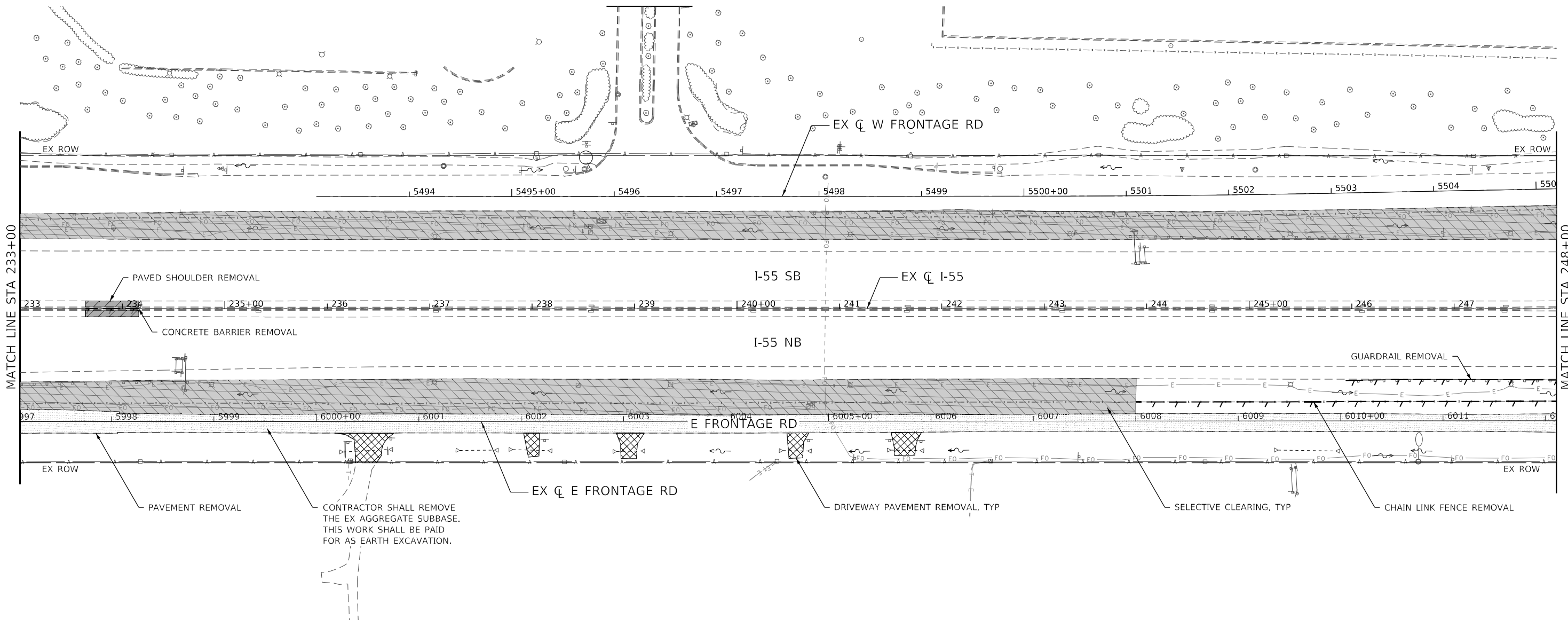
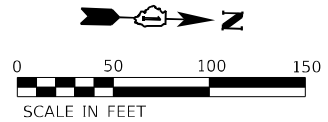
USER NAME = VinceM	DESIGNED - KYLEVZ	REVISED -
	DRAWN - JHAITSMA	REVISED -
PLOT SCALE = 100,0000' / in.	CHECKED - BPAWULA	REVISED -
PLOT DATE = 3/10/2022	DATE - 03/16/2022	REVISED -

**STATE OF ILLINOIS  
DEPARTMENT OF TRANSPORTATION**

**REMOVAL PLAN  
I-55**

SCALE: 1" = 50'    SHEET    OF    SHEETS    STA. Sta    TO STA. ToSta

F.A./P RTE.	SECTION	COUNTY	TOTAL SHEETS	SHEET NO.
	2018-075-R	WILL	1510	276
CONTRACT NO. 62H15				
FAI 55, FAP 338    ILLINOIS    FED. AID PROJECT				



MATCH LINE STA 233+00

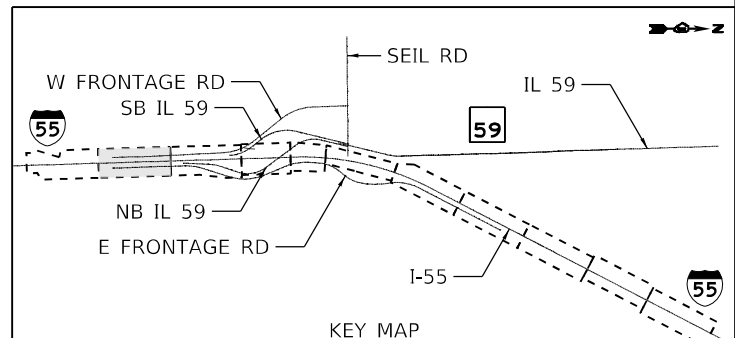
MATCH LINE STA 248+00

**REMOVAL LEGEND**

- |   |                               |  |                           |
|---|-------------------------------|--|---------------------------|
| X | ITEM REMOVAL                  |  | LINEAR ITEM REMOVAL       |
|   | TREE REMOVAL (LESS THAN 6")   |  | TEMPORARY FENCE           |
|   | TREE REMOVAL (SIZE INDICATED) |  | COMB C&G REMOVAL          |
|   | TREE REMOVAL, BY OTHERS       |  | PAVEMENT REMOVAL          |
|   | TREE REMOVAL ACRES            |  | HMA SURFACE REMOVAL 2"    |
|   | TREE REMOVAL ACRES (SPECIAL)  |  | DRIVEWAY PAVEMENT REMOVAL |
|   | SELECTIVE CLEARING            |  | MEDIAN REMOVAL            |
|   |                               |  | PAVED SHOULDER REMOVAL    |

**REMOVAL NOTES**

- COORDINATE EXISTING SIGN REMOVAL WITH STAGED CONSTRUCTION ACTIVITIES.
- REFER TO TREE REMOVAL SCHEDULE FOR LOCATION DETAIL AND DIMENSIONS.
- REFER TO SIGN REMOVAL SCHEDULE FOR SIGN REMOVAL AND RELOCATION DETAIL. ADVERTISING AND PRIVATELY OWNED SIGNS ARE TO BE REMOVED (BY OTHERS).
- REFER TO DRAINAGE STRUCTURE REMOVAL SCHEDULE FOR STATION AND OFFSET DETAILS.
- REFER TO STORM SEWER REMOVAL SCHEDULES FOR LOCATIONS AND SIZES.
- REFER TO TEMPORARY TRAFFIC SIGNAL PLANS FOR MORE INFORMATION ON THE REMOVAL OF EXISTING TRAFFIC SIGNAL EQUIPMENT.
- REFER TO LIGHTING PLANS FOR MORE INFORMATION ON THE REMOVAL OF EXISTING LIGHTING EQUIPMENT.
- REFER TO UTILITY PLANS/SCHEDULES FOR MORE INFORMATION ON REMOVAL ITEMS.



USER NAME = VinceM	DESIGNED - KYLEVZ	REVISED -
PLOT SCALE = 100,0000' / in.	DRAWN - JHAITSMA	REVISED -
PLOT DATE = 3/10/2022	CHECKED - BPAWULA	REVISED -
	DATE - 03/16/2022	REVISED -

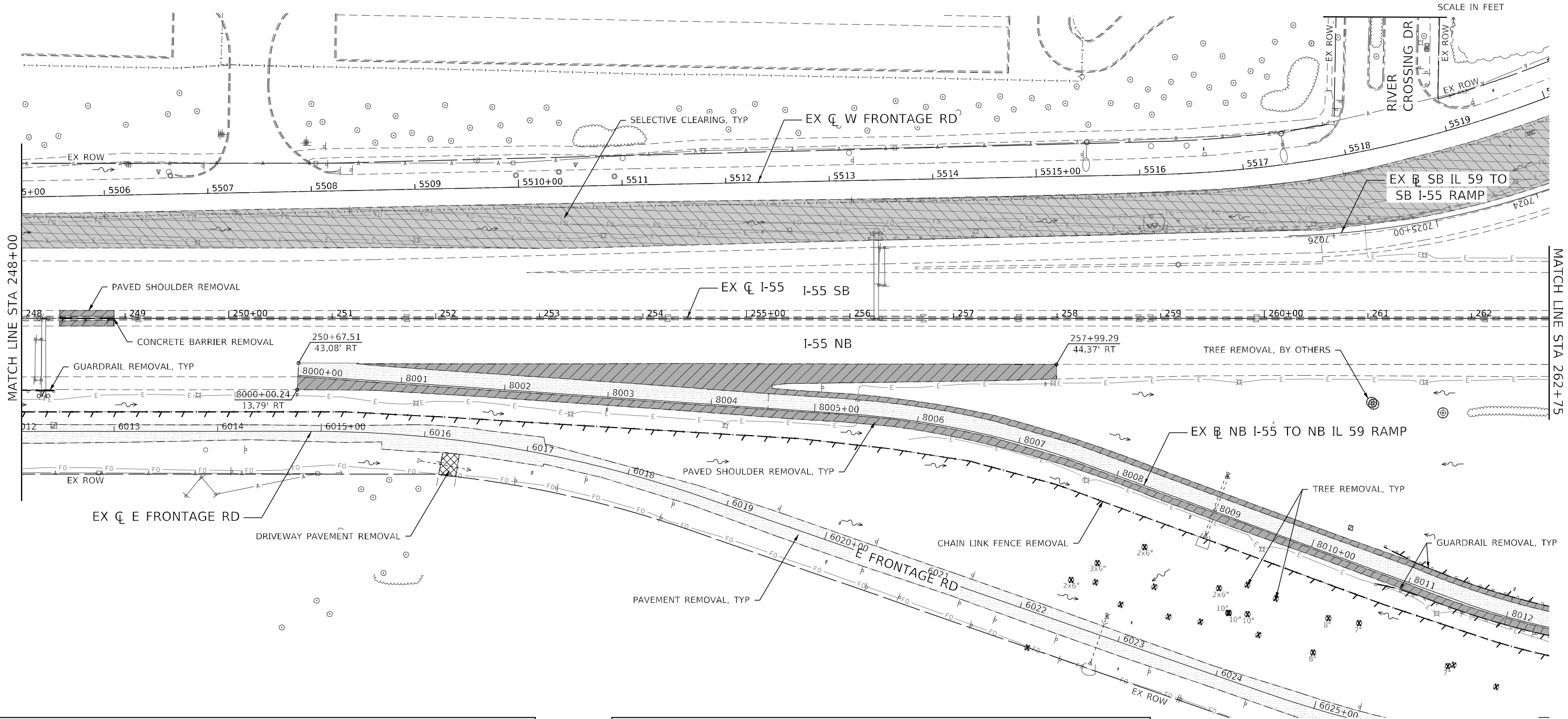
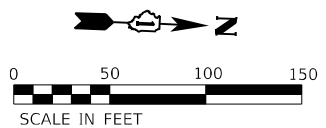
**STATE OF ILLINOIS  
DEPARTMENT OF TRANSPORTATION**

**REMOVAL PLAN  
I-55**

SCALE: 1" = 50'	SHEET	OF	SHEETS	STA. Sta	TO STA. ToSta
-----------------	-------	----	--------	----------	---------------

F.A./P RTE.	SECTION	COUNTY	TOTAL SHEETS	SHEET NO.
	2018-075-R	WILL	1510	277
CONTRACT NO. 62H15				
FAI 55, FAP 338 ILLINOIS FED. AID PROJECT				

D:\62H15-shi-removal-55-002.dgn 51345 2012/11/30

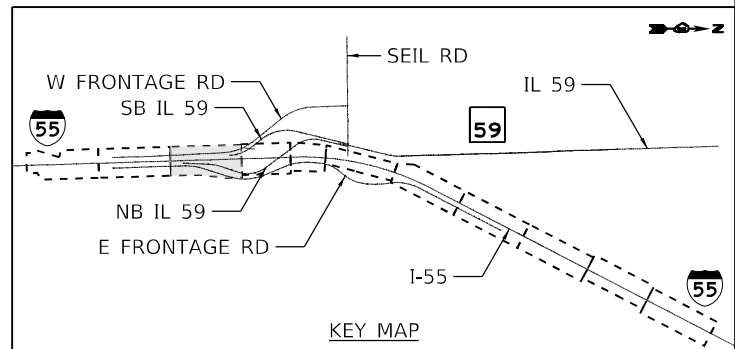


**REMOVAL LEGEND**

X	ITEM REMOVAL		LINEAR ITEM REMOVAL
	TREE REMOVAL (LESS THAN 6")		TEMPORARY FENCE
	TREE REMOVAL (SIZE INDICATED)		COMB C&G REMOVAL
	TREE REMOVAL, BY OTHERS		PAVEMENT REMOVAL
	TREE REMOVAL ACRES		HMA SURFACE REMOVAL 2"
	TREE REMOVAL ACRES (SPECIAL)		DRIVEWAY PAVEMENT REMOVAL
	SELECTIVE CLEARING		MEDIAN REMOVAL
			PAVED SHOULDER REMOVAL

**REMOVAL NOTES**

1. COORDINATE EXISTING SIGN REMOVAL WITH STAGED CONSTRUCTION ACTIVITIES.
2. REFER TO TREE REMOVAL SCHEDULE FOR LOCATION DETAIL AND DIMENSIONS.
3. REFER TO SIGN REMOVAL SCHEDULE FOR SIGN REMOVAL AND RELOCATION DETAIL. ADVERTISING AND PRIVATELY OWNED SIGNS ARE TO BE REMOVED (BY OTHERS).
4. REFER TO DRAINAGE STRUCTURE REMOVAL SCHEDULE FOR STATION AND OFFSET DETAILS.
5. REFER TO STORM SEWER REMOVAL SCHEDULES FOR LOCATIONS AND SIZES.
6. REFER TO TEMPORARY TRAFFIC SIGNAL PLANS FOR MORE INFORMATION ON THE REMOVAL OF EXISTING TRAFFIC SIGNAL EQUIPMENT.
7. REFER TO LIGHTING PLANS FOR MORE INFORMATION ON THE REMOVAL OF EXISTING LIGHTING EQUIPMENT.
8. REFER TO UTILITY PLANS/SCHEDULES FOR MORE INFORMATION ON REMOVAL ITEMS.



MODEL: Default  
 FILE NAME: p:\uberech-pw-bentley\comdbasech-pw-01\Documents\107005\10740\_00\Eng\_Docs\_Phase 1\Removals\162H15-shr-removals55-003.dgn  
 D:\62H15-shr-removals55-003.dgn  
 51345  
 2012/11/30



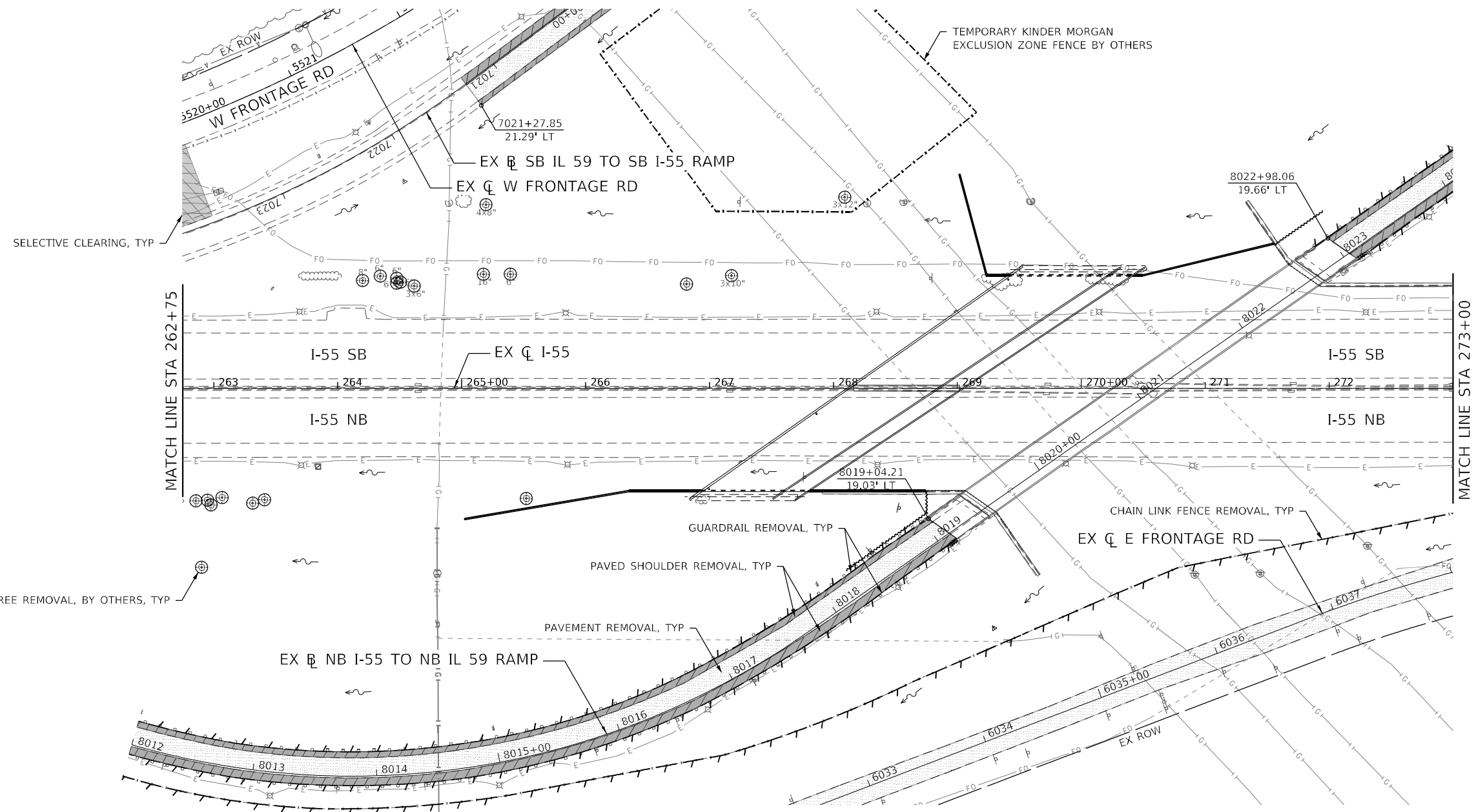
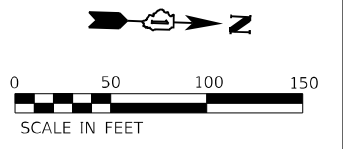
USER NAME = VinceM	DESIGNED - KYLEVZ	REVISED -
PLOT SCALE = 100,0000' / in.	DRAWN - JHAITSMA	REVISED -
PLOT DATE = 3/10/2022	CHECKED - BPAWULA	REVISED -
	DATE - 03/16/2022	REVISED -

**STATE OF ILLINOIS**  
**DEPARTMENT OF TRANSPORTATION**

SCALE: 1" = 50'		SHEET OF SHEETS		STA. Sta	TO STA. ToSta
-----------------	--	-----------------	--	----------	---------------

**REMOVAL PLAN**  
**I-55**

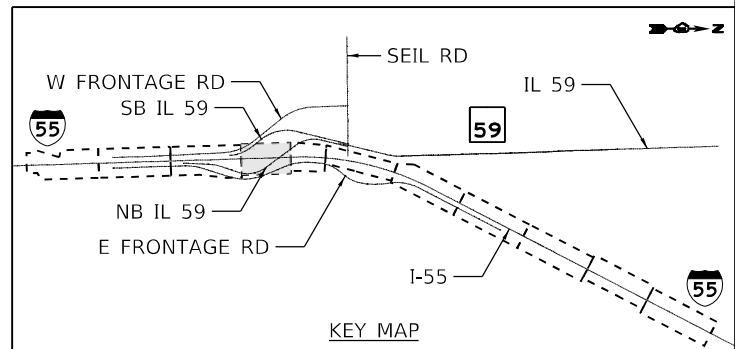
F.A./P.RTE.	SECTION	COUNTY	TOTAL SHEETS	SHEET NO.
	2018-075-R	WILL	1510	278
CONTRACT NO. 62H15				
FAI 55, FAP 338 ILLINOIS FED. AID PROJECT				



**REMOVAL LEGEND**

X	ITEM REMOVAL	---	LINEAR ITEM REMOVAL
⊗	TREE REMOVAL (LESS THAN 6")	- - - -	TEMPORARY FENCE
⊗ 12"	TREE REMOVAL (SIZE INDICATED)	=====	COMB C&G REMOVAL
⊕	TREE REMOVAL, BY OTHERS	[Stippled Box]	PAVEMENT REMOVAL
[Diagonal Lines Box]	TREE REMOVAL ACRES	[Vertical Lines Box]	HMA SURFACE REMOVAL 2"
[Cross-hatch Box]	TREE REMOVAL ACRES (SPECIAL)	[Grid Box]	DRIVEWAY PAVEMENT REMOVAL
[Horizontal Lines Box]	SELECTIVE CLEARING	[Light Gray Box]	MEDIAN REMOVAL
		[Dark Gray Box]	PAVED SHOULDER REMOVAL

- REMOVAL NOTES**
- COORDINATE EXISTING SIGN REMOVAL WITH STAGED CONSTRUCTION ACTIVITIES.
  - REFER TO TREE REMOVAL SCHEDULE FOR LOCATION DETAIL AND DIMENSIONS.
  - REFER TO SIGN REMOVAL SCHEDULE FOR SIGN REMOVAL AND RELOCATION DETAIL. ADVERTISING AND PRIVATELY OWNED SIGNS ARE TO BE REMOVED (BY OTHERS).
  - REFER TO DRAINAGE STRUCTURE REMOVAL SCHEDULE FOR STATION AND OFFSET DETAILS.
  - REFER TO STORM SEWER REMOVAL SCHEDULES FOR LOCATIONS AND SIZES.
  - REFER TO TEMPORARY TRAFFIC SIGNAL PLANS FOR MORE INFORMATION ON THE REMOVAL OF EXISTING TRAFFIC SIGNAL EQUIPMENT.
  - REFER TO LIGHTING PLANS FOR MORE INFORMATION ON THE REMOVAL OF EXISTING LIGHTING EQUIPMENT.
  - REFER TO UTILITY PLANS/SCHEDULES FOR MORE INFORMATION ON REMOVAL ITEMS.



MODEL: Default  
 FILE: \\na11c:\pub\benesch-pw\benesch-pw\10200510740\_001\Eng\_Docs\_Plan\Removal\1162\115-shr-removal-55-004.dgn  
 D:\162H15-shr-removal-55-004.dgn  
 51345  
 2012/11/30



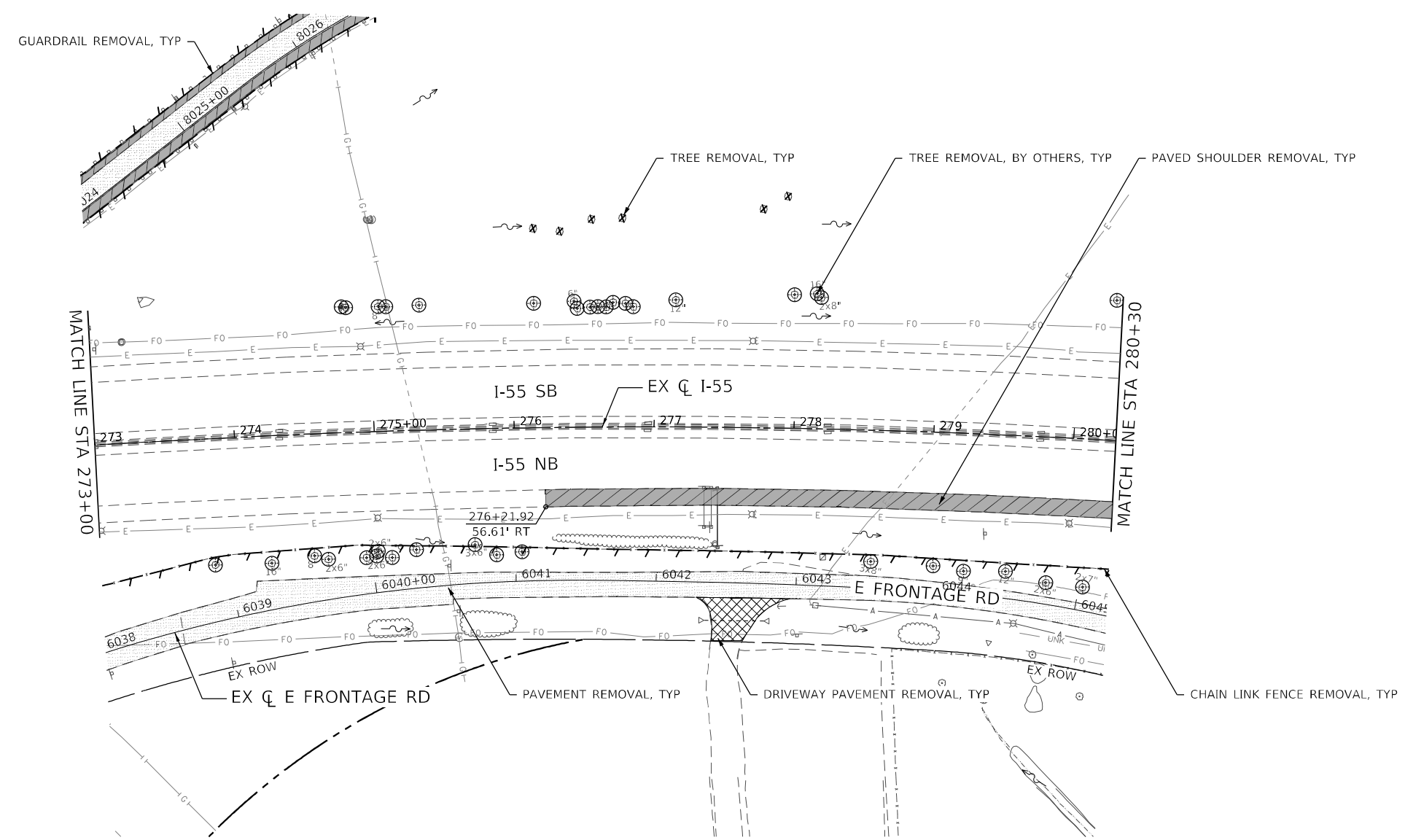
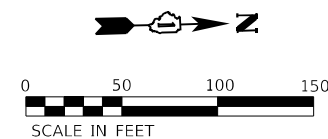
USER NAME = VinceM	DESIGNED - KYLEVZ	REVISED -
PLOT SCALE = 100,0000' / in.	DRAWN - JHAITSMA	REVISED -
PLOT DATE = 3/10/2022	CHECKED - BPAWULA	REVISED -
	DATE - 03/16/2022	REVISED -

**STATE OF ILLINOIS  
DEPARTMENT OF TRANSPORTATION**

**REMOVAL PLAN  
I-55**

SCALE: 1" = 50'    SHEET    OF    SHEETS    STA. Sta    TO STA. ToSta

F.A./P RTE.	SECTION	COUNTY	TOTAL SHEETS	SHEET NO.
	2018-075-R	WILL	1510	279
CONTRACT NO. 62H15				
FAI 55, FAP 338    ILLINOIS    FED. AID PROJECT				

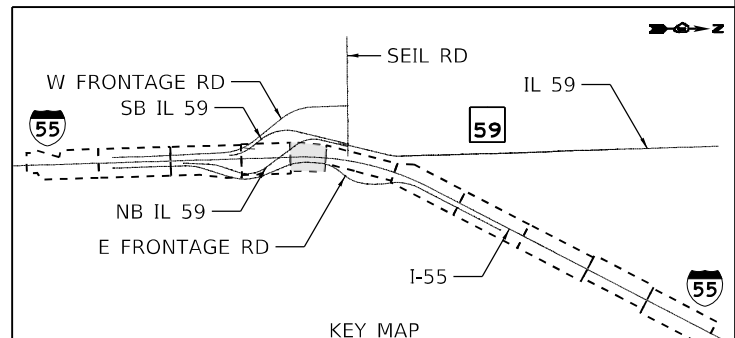


**REMOVAL LEGEND**

X	ITEM REMOVAL		LINEAR ITEM REMOVAL
	TREE REMOVAL (LESS THAN 6")		TEMPORARY FENCE
	TREE REMOVAL (SIZE INDICATED)		COMB C&G REMOVAL
	TREE REMOVAL, BY OTHERS		PAVEMENT REMOVAL
	TREE REMOVAL ACRES		HMA SURFACE REMOVAL 2"
	TREE REMOVAL ACRES (SPECIAL)		DRIVEWAY PAVEMENT REMOVAL
	SELECTIVE CLEARING		MEDIAN REMOVAL
			PAVED SHOULDER REMOVAL

**REMOVAL NOTES**

- COORDINATE EXISTING SIGN REMOVAL WITH STAGED CONSTRUCTION ACTIVITIES.
- REFER TO TREE REMOVAL SCHEDULE FOR LOCATION DETAIL AND DIMENSIONS.
- REFER TO SIGN REMOVAL SCHEDULE FOR SIGN REMOVAL AND RELOCATION DETAIL. ADVERTISING AND PRIVATELY OWNED SIGNS ARE TO BE REMOVED (BY OTHERS).
- REFER TO DRAINAGE STRUCTURE REMOVAL SCHEDULE FOR STATION AND OFFSET DETAILS.
- REFER TO STORM SEWER REMOVAL SCHEDULES FOR LOCATIONS AND SIZES.
- REFER TO TEMPORARY TRAFFIC SIGNAL PLANS FOR MORE INFORMATION ON THE REMOVAL OF EXISTING TRAFFIC SIGNAL EQUIPMENT.
- REFER TO LIGHTING PLANS FOR MORE INFORMATION ON THE REMOVAL OF EXISTING LIGHTING EQUIPMENT.
- REFER TO UTILITY PLANS/SCHEDULES FOR MORE INFORMATION ON REMOVAL ITEMS.



MODEL: Default  
 FILE: \\nafe\p\ubenech\proj\benby\com\bench\proj\107005\10740\_00\Eng\_Docs\_Phase\_1\Removal\162H15-shr-removal-55-005.dgn  
 D:\62H15-shr-removal-55-005.dgn  
 51345  
 2012/11/30



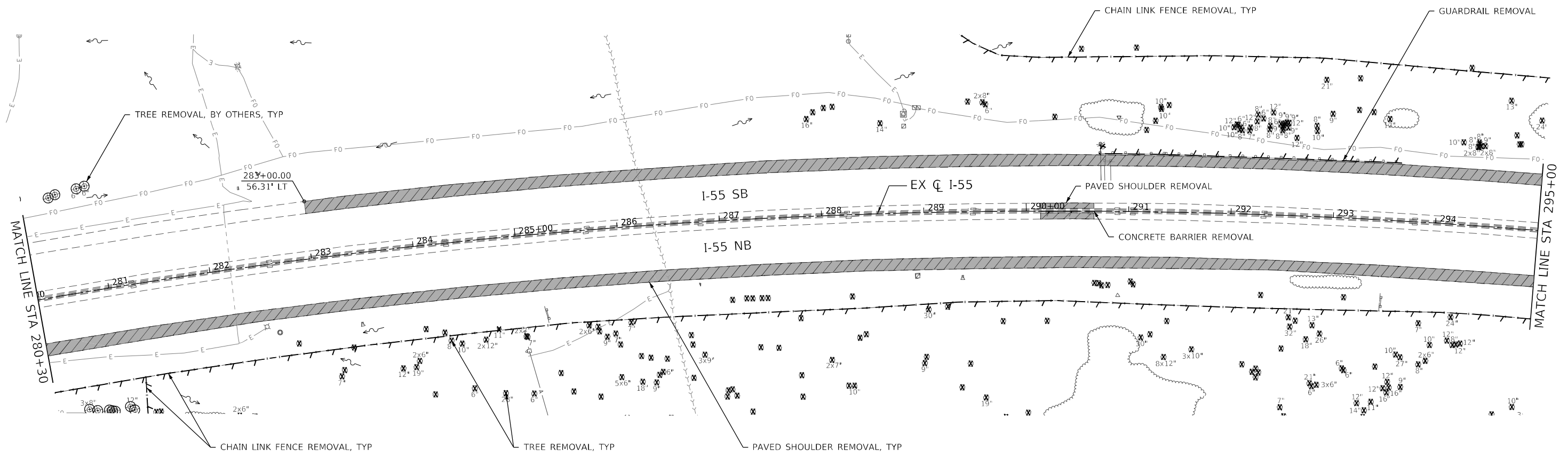
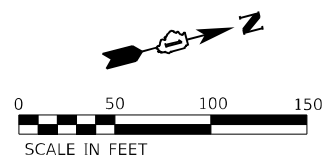
USER NAME = VinceM	DESIGNED - KYLEVZ	REVISED -
PLOT SCALE = 100,0000' / in.	DRAWN - JHAITSMA	REVISED -
PLOT DATE = 3/10/2022	CHECKED - BPAWULA	REVISED -
	DATE - 03/16/2022	REVISED -

**STATE OF ILLINOIS  
DEPARTMENT OF TRANSPORTATION**

**REMOVAL PLAN  
I-55**

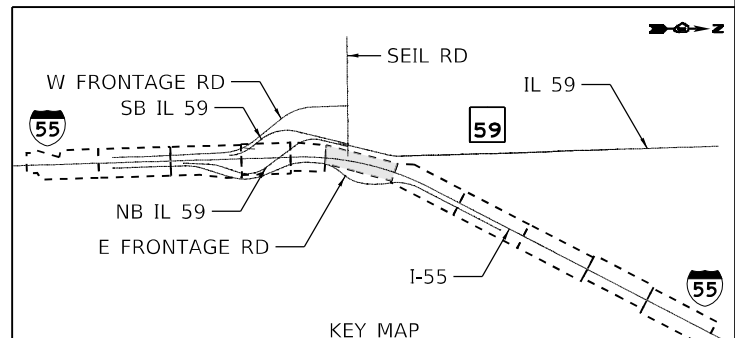
SCALE: 1" = 50' SHEET OF SHEETS STA. Sta TO STA. ToSta

F.A./P RTE.	SECTION	COUNTY	TOTAL SHEETS	SHEET NO.
	2018-075-R	WILL	1510	280
CONTRACT NO. 62H15				
FAI 55, FAP 338 ILLINOIS FED. AID PROJECT				



REMOVAL LEGEND	
X	ITEM REMOVAL
⊗	TREE REMOVAL (LESS THAN 6")
⊗ 12"	TREE REMOVAL (SIZE INDICATED)
⊙	TREE REMOVAL, BY OTHERS
⊗	TREE REMOVAL ACRES
⊗	TREE REMOVAL ACRES (SPECIAL)
⊗	SELECTIVE CLEARING
—	LINEAR ITEM REMOVAL
- - -	TEMPORARY FENCE
—	COMB C&G REMOVAL
▨	PAVEMENT REMOVAL
▨	HMA SURFACE REMOVAL 2"
▨	DRIVEWAY PAVEMENT REMOVAL
▨	MEDIAN REMOVAL
▨	PAVED SHOULDER REMOVAL

- REMOVAL NOTES**
- COORDINATE EXISTING SIGN REMOVAL WITH STAGED CONSTRUCTION ACTIVITIES.
  - REFER TO TREE REMOVAL SCHEDULE FOR LOCATION DETAIL AND DIMENSIONS.
  - REFER TO SIGN REMOVAL SCHEDULE FOR SIGN REMOVAL AND RELOCATION DETAIL. ADVERTISING AND PRIVATELY OWNED SIGNS ARE TO BE REMOVED (BY OTHERS).
  - REFER TO DRAINAGE STRUCTURE REMOVAL SCHEDULE FOR STATION AND OFFSET DETAILS.
  - REFER TO STORM SEWER REMOVAL SCHEDULES FOR LOCATIONS AND SIZES.
  - REFER TO TEMPORARY TRAFFIC SIGNAL PLANS FOR MORE INFORMATION ON THE REMOVAL OF EXISTING TRAFFIC SIGNAL EQUIPMENT.
  - REFER TO LIGHTING PLANS FOR MORE INFORMATION ON THE REMOVAL OF EXISTING LIGHTING EQUIPMENT.
  - REFER TO UTILITY PLANS/SCHEDULES FOR MORE INFORMATION ON REMOVAL ITEMS.



MODEL: Default  
 FILE NAME: p:\bentley\p06\benetech\p06\622110740\_001\Eng\_Docs\_Phase 1\Removal\1\Thomas\110740\_001\55-006.dgn  
 D:\622110740\_001\55-006.dgn  
 51345  
 2012/11/30



USER NAME = VinceM	DESIGNED - KYLEVZ	REVISED -
PLOT SCALE = 100,0000' / in.	DRAWN - JHAITSMA	REVISED -
PLOT DATE = 3/10/2022	CHECKED - BPAWULA	REVISED -
	DATE - 03/16/2022	REVISED -

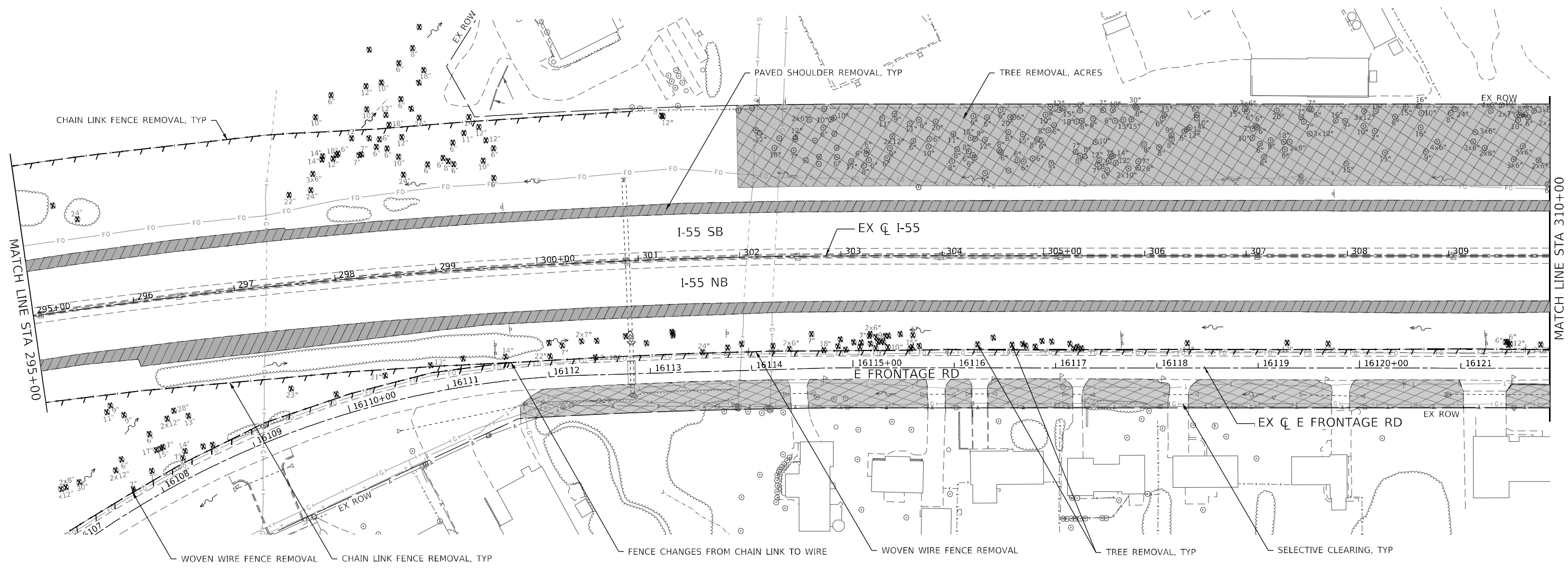
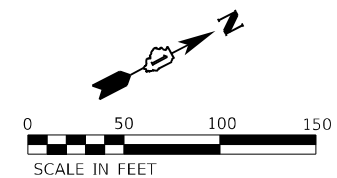
**STATE OF ILLINOIS**  
**DEPARTMENT OF TRANSPORTATION**

**REMOVAL PLAN**  
**I-55**

SCALE: 1" = 50'    SHEET    OF    SHEETS    STA. Sta    TO STA. ToSta

F.A./P RTE.	SECTION	COUNTY	TOTAL SHEETS	SHEET NO.
55	2018-075-R	WILL	1510	281
CONTRACT NO. 62H15				
FAI 55, FAP 338    ILLINOIS    FED. AID PROJECT				



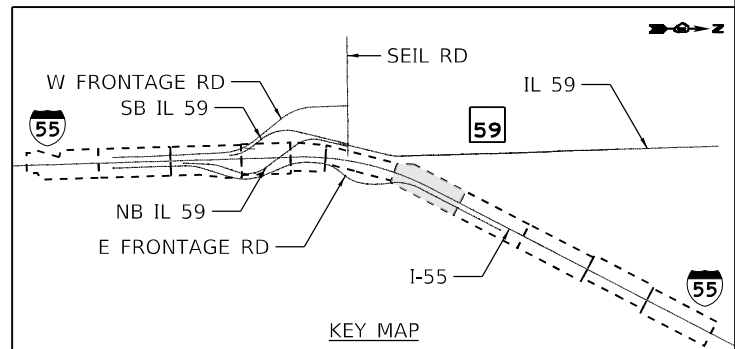


**REMOVAL LEGEND**

X	ITEM REMOVAL	— —	LINEAR ITEM REMOVAL
⊗	TREE REMOVAL (LESS THAN 6")	- - - -	TEMPORARY FENCE
⊗ 12"	TREE REMOVAL (SIZE INDICATED)	— — — —	COMB C&G REMOVAL
⊙	TREE REMOVAL, BY OTHERS	[Stippled Box]	PAVEMENT REMOVAL
[Cross-hatched Box]	TREE REMOVAL ACRES	[Vertical Lines Box]	HMA SURFACE REMOVAL 2"
[Diagonal Lines Box]	TREE REMOVAL ACRES (SPECIAL)	[Cross-hatched Box]	DRIVEWAY PAVEMENT REMOVAL
[Diagonal Lines Box]	SELECTIVE CLEARING	[Horizontal Lines Box]	MEDIAN REMOVAL
		[Diagonal Lines Box]	PAVED SHOULDER REMOVAL

**REMOVAL NOTES**

- COORDINATE EXISTING SIGN REMOVAL WITH STAGED CONSTRUCTION ACTIVITIES.
- REFER TO TREE REMOVAL SCHEDULE FOR LOCATION DETAIL AND DIMENSIONS.
- REFER TO SIGN REMOVAL SCHEDULE FOR SIGN REMOVAL AND RELOCATION DETAIL. ADVERTISING AND PRIVATELY OWNED SIGNS ARE TO BE REMOVED (BY OTHERS).
- REFER TO DRAINAGE STRUCTURE REMOVAL SCHEDULE FOR STATION AND OFFSET DETAILS.
- REFER TO STORM SEWER REMOVAL SCHEDULES FOR LOCATIONS AND SIZES.
- REFER TO TEMPORARY TRAFFIC SIGNAL PLANS FOR MORE INFORMATION ON THE REMOVAL OF EXISTING TRAFFIC SIGNAL EQUIPMENT.
- REFER TO LIGHTING PLANS FOR MORE INFORMATION ON THE REMOVAL OF EXISTING LIGHTING EQUIPMENT.
- REFER TO UTILITY PLANS/SCHEDULES FOR MORE INFORMATION ON REMOVAL ITEMS.



MODEL: Default  
 FILE NAME: p:\bentley\p01\benetech\paw\benetech\paw\102005\102040\_001\Eng\_Docs\_Phase 1\Removal-55-007.dgn  
 D:\62H15-shi-removal-55-007.dgn  
 51345  
 2012/11/30



USER NAME = VinceM	DESIGNED - KYLEVZ	REVISED -
PLOT SCALE = 100,0000' / in.	DRAWN - JHAITSMA	REVISED -
PLOT DATE = 3/10/2022	CHECKED - BPAWULA	REVISED -
	DATE - 03/16/2022	REVISED -

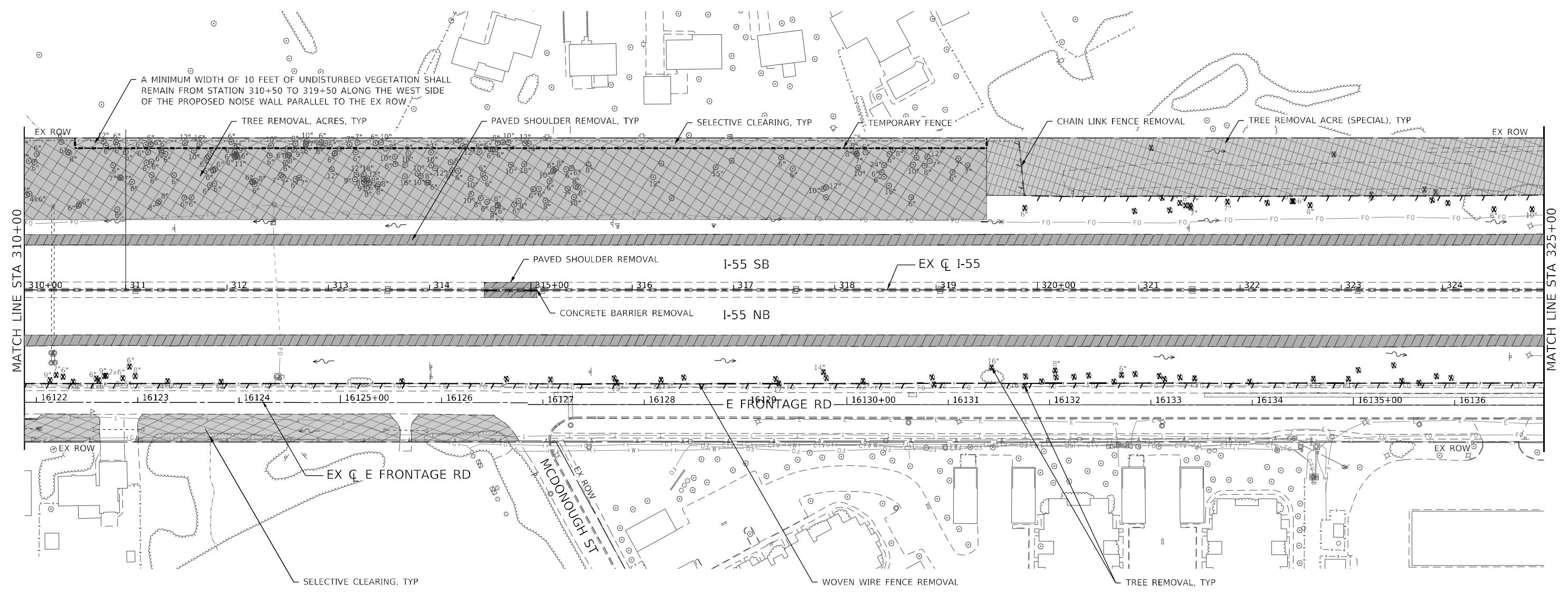
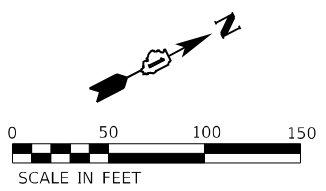
**STATE OF ILLINOIS  
DEPARTMENT OF TRANSPORTATION**

**REMOVAL PLAN  
I-55**

SCALE: 1" = 50' SHEET OF SHEETS STA. Sta TO STA. ToSta

F.A./P RTE.	SECTION	COUNTY	TOTAL SHEETS	SHEET NO.
	2018-075-R	WILL	1510	282
CONTRACT NO. 62H15				
FAI 55, FAP 338 ILLINOIS FED. AID PROJECT				



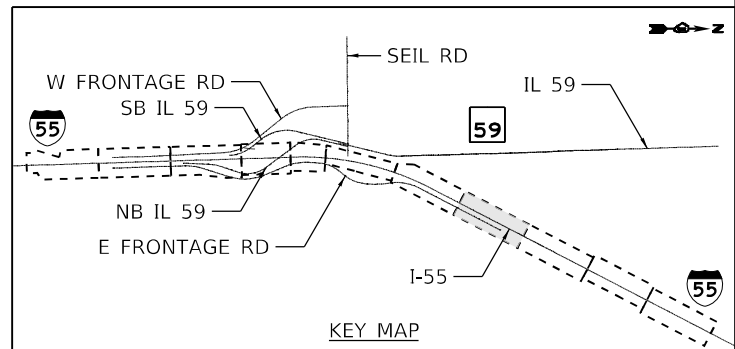


**REMOVAL LEGEND**

X	ITEM REMOVAL	— —	LINEAR ITEM REMOVAL
⊗	TREE REMOVAL (LESS THAN 6")	-----	TEMPORARY FENCE
⊗ 12"	TREE REMOVAL (SIZE INDICATED)	=====	COMB C&G REMOVAL
⊙	TREE REMOVAL, BY OTHERS	[Stippled Box]	PAVEMENT REMOVAL
[Diagonal Hatching Box]	TREE REMOVAL ACRES	[Vertical Line Hatching Box]	HMA SURFACE REMOVAL 2"
[Cross-hatching Box]	TREE REMOVAL ACRES (SPECIAL)	[Grid Hatching Box]	DRIVEWAY PAVEMENT REMOVAL
[Diagonal Hatching Box]	SELECTIVE CLEARING	[Solid Grey Box]	MEDIAN REMOVAL
		[Diagonal Hatching Box]	PAVED SHOULDER REMOVAL

**REMOVAL NOTES**

- COORDINATE EXISTING SIGN REMOVAL WITH STAGED CONSTRUCTION ACTIVITIES.
- REFER TO TREE REMOVAL SCHEDULE FOR LOCATION DETAIL AND DIMENSIONS.
- REFER TO SIGN REMOVAL SCHEDULE FOR SIGN REMOVAL AND RELOCATION DETAIL. ADVERTISING AND PRIVATELY OWNED SIGNS ARE TO BE REMOVED (BY OTHERS).
- REFER TO DRAINAGE STRUCTURE REMOVAL SCHEDULE FOR STATION AND OFFSET DETAILS.
- REFER TO STORM SEWER REMOVAL SCHEDULES FOR LOCATIONS AND SIZES.
- REFER TO TEMPORARY TRAFFIC SIGNAL PLANS FOR MORE INFORMATION ON THE REMOVAL OF EXISTING TRAFFIC SIGNAL EQUIPMENT.
- REFER TO LIGHTING PLANS FOR MORE INFORMATION ON THE REMOVAL OF EXISTING LIGHTING EQUIPMENT.
- REFER TO UTILITY PLANS/SCHEDULES FOR MORE INFORMATION ON REMOVAL ITEMS.



MODEL: Default  
 FILE NAME: p:\bentley\project\2022\11\13\10140\_001\Eng\_Docs\_Phase 1\Removals\162H15-shr-removal-55-008.dgn  
 D:\62H15-shr-removal-55-008.dgn  
 51345  
 2012/11/30



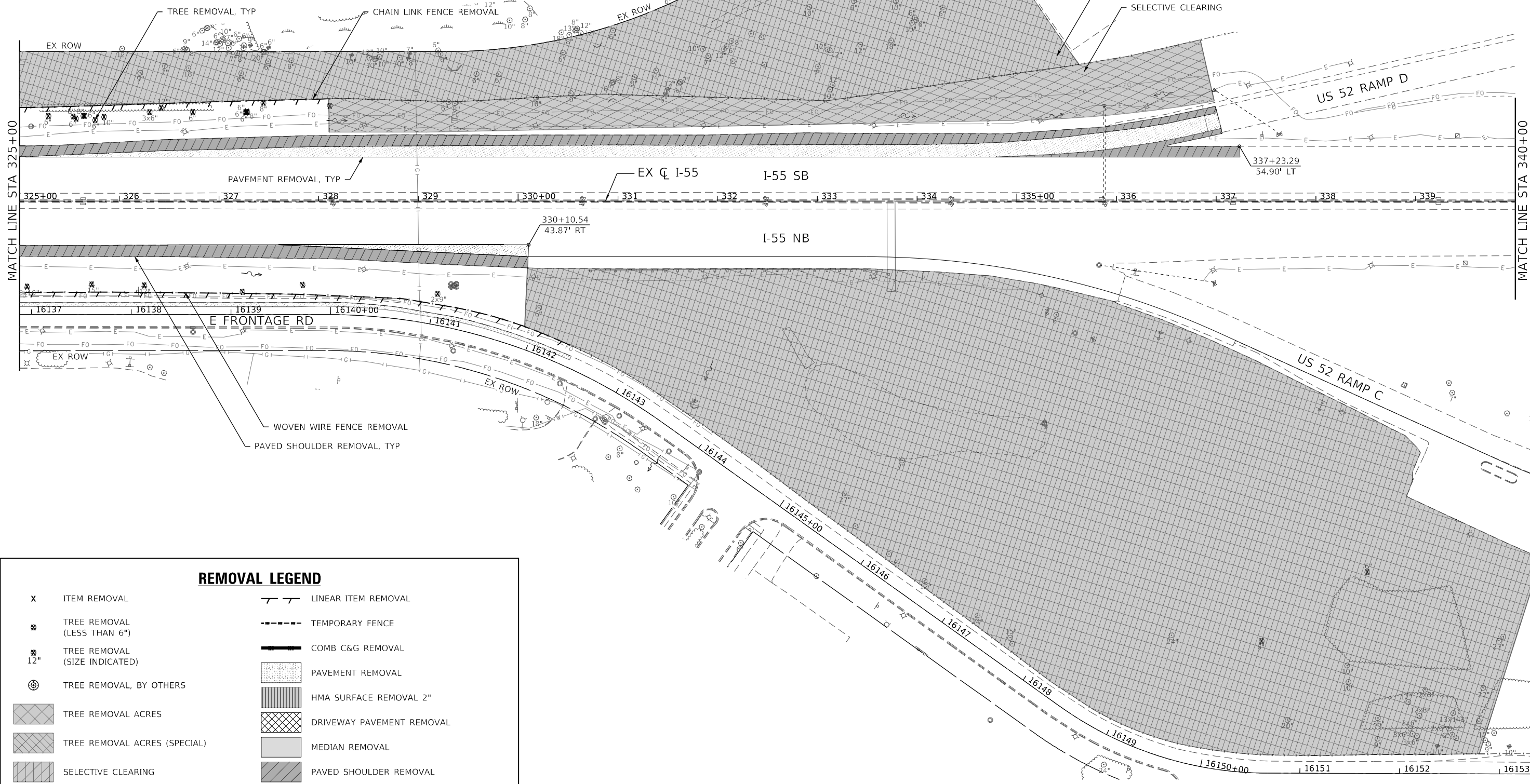
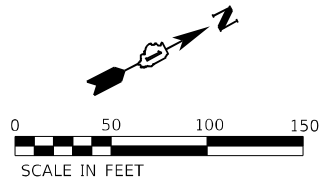
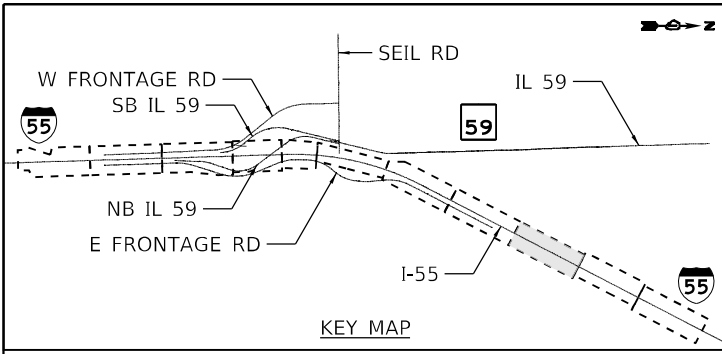
USER NAME = VinceM	DESIGNED - KYLEVZ	REVISED -
PLOT SCALE = 100,0000' / in.	DRAWN - JHAITSMA	REVISED -
PLOT DATE = 3/10/2022	CHECKED - BPAWULA	REVISED -
	DATE - 03/16/2022	REVISED -

**STATE OF ILLINOIS  
DEPARTMENT OF TRANSPORTATION**

**REMOVAL PLAN  
I-55**

SCALE: 1" = 50'    SHEET    OF    SHEETS    STA. Sta    TO STA. ToSta

F.A./P RTE.	SECTION	COUNTY	TOTAL SHEETS	SHEET NO.
	2018-075-R	WILL	1510	283
CONTRACT NO. 62H15				
FAI 55, FAP 338    ILLINOIS    FED. AID PROJECT				



REMOVAL LEGEND	
X	ITEM REMOVAL
⊗	TREE REMOVAL (LESS THAN 6")
⊗ 12"	TREE REMOVAL (SIZE INDICATED)
⊙	TREE REMOVAL, BY OTHERS
[Hatched Box]	TREE REMOVAL ACRES
[Hatched Box]	TREE REMOVAL ACRES (SPECIAL)
[Hatched Box]	SELECTIVE CLEARING
[Line with X]	LINEAR ITEM REMOVAL
[Dashed Line]	TEMPORARY FENCE
[Thick Line]	COMB C&G REMOVAL
[Dotted Box]	PAVEMENT REMOVAL
[Vertical Lines Box]	HMA SURFACE REMOVAL 2"
[Cross-hatched Box]	DRIVEWAY PAVEMENT REMOVAL
[Horizontal Lines Box]	MEDIAN REMOVAL
[Diagonal Lines Box]	PAVED SHOULDER REMOVAL

MODEL: Default  
 FILE NAME: p:\subarea\paw\_bentley.com\benesch-paw\01\Documents\107005\107040\_000\Eng\_Docs\_Phase\_1\Removals\162H15-shr-removals-55-009.dgn  
 D:\162H15-shr-removals-55-009.dgn  
 51345  
 2012/11/30

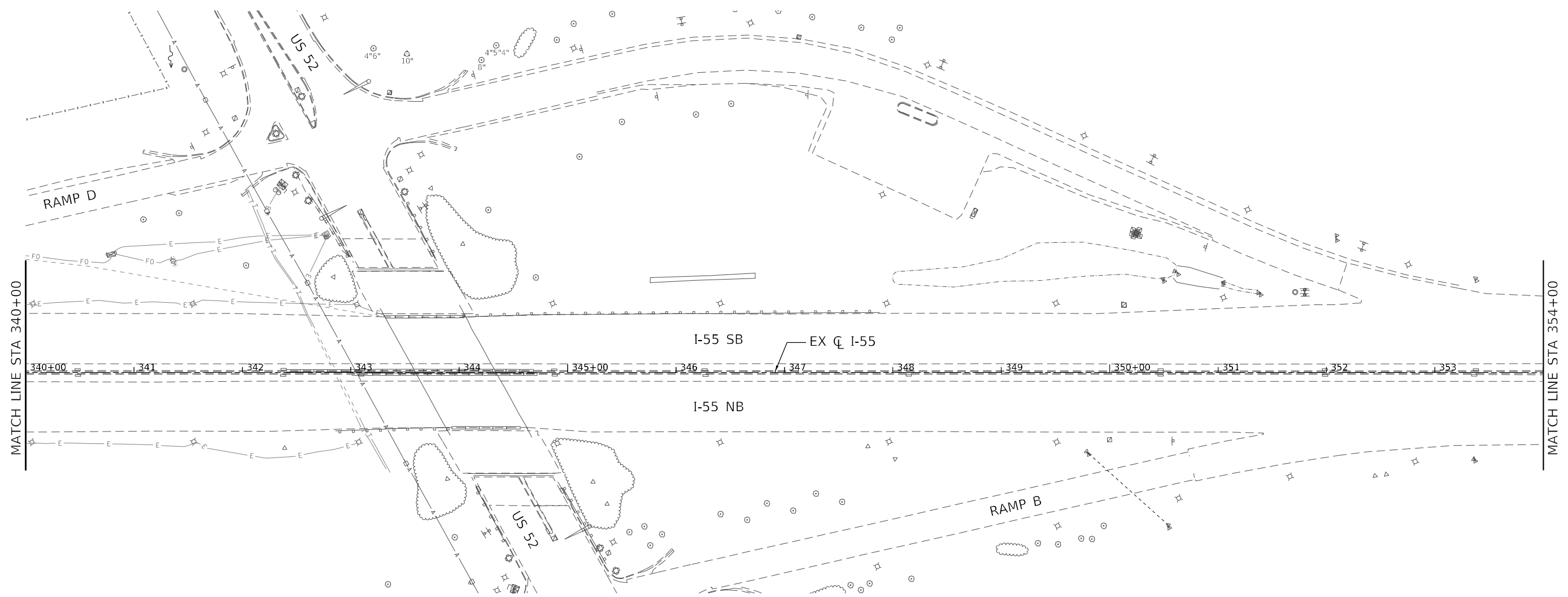
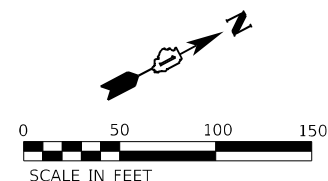


USER NAME = VinceM	DESIGNED - KYLEVZ	REVISED -
PLOT SCALE = 100,0000' / in.	DRAWN - JHAITSMA	REVISED -
PLOT DATE = 3/10/2022	CHECKED - BPAWULA	REVISED -
	DATE - 03/16/2022	REVISED -

**STATE OF ILLINOIS  
DEPARTMENT OF TRANSPORTATION**

<b>REMOVAL PLAN</b>	
<b>I-55</b>	
SCALE: 1" = 50'	SHEET OF SHEETS
STA. Sta	TO STA. ToSta

F.A./P RTE.	SECTION	COUNTY	TOTAL SHEETS	SHEET NO.
FAI 55, FAP 338	2018-075-R	WILL	1510	284
ILLINOIS FED. AID PROJECT			CONTRACT NO. 62H15	

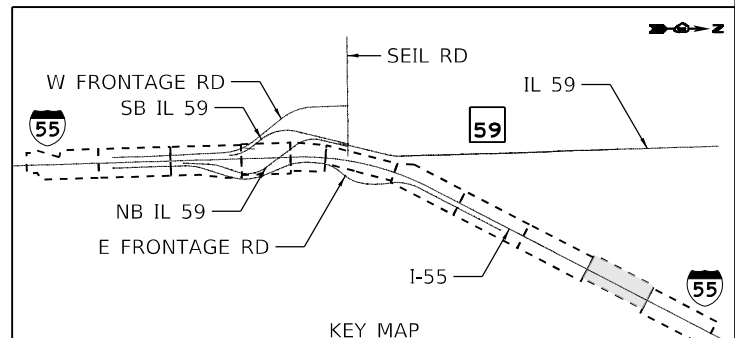


**REMOVAL LEGEND**

X	ITEM REMOVAL	— —	LINEAR ITEM REMOVAL
⊗	TREE REMOVAL (LESS THAN 6")	- - - -	TEMPORARY FENCE
⊗ 12"	TREE REMOVAL (SIZE INDICATED)	— — — —	COMB C&G REMOVAL
⊙	TREE REMOVAL, BY OTHERS	[Stippled Box]	PAVEMENT REMOVAL
[Cross-hatched Box]	TREE REMOVAL ACRES	[Vertical Lines Box]	HMA SURFACE REMOVAL 2"
[Diagonal Lines Box]	TREE REMOVAL ACRES (SPECIAL)	[Cross-hatched Box]	DRIVEWAY PAVEMENT REMOVAL
[Diagonal Lines Box]	SELECTIVE CLEARING	[Solid Grey Box]	MEDIAN REMOVAL
		[Diagonal Lines Box]	PAVED SHOULDER REMOVAL

**REMOVAL NOTES**

1. COORDINATE EXISTING SIGN REMOVAL WITH STAGED CONSTRUCTION ACTIVITIES.
2. REFER TO TREE REMOVAL SCHEDULE FOR LOCATION DETAIL AND DIMENSIONS.
3. REFER TO SIGN REMOVAL SCHEDULE FOR SIGN REMOVAL AND RELOCATION DETAIL. ADVERTISING AND PRIVATELY OWNED SIGNS ARE TO BE REMOVED (BY OTHERS).
4. REFER TO DRAINAGE STRUCTURE REMOVAL SCHEDULE FOR STATION AND OFFSET DETAILS.
5. REFER TO STORM SEWER REMOVAL SCHEDULES FOR LOCATIONS AND SIZES.
6. REFER TO TEMPORARY TRAFFIC SIGNAL PLANS FOR MORE INFORMATION ON THE REMOVAL OF EXISTING TRAFFIC SIGNAL EQUIPMENT.
7. REFER TO LIGHTING PLANS FOR MORE INFORMATION ON THE REMOVAL OF EXISTING LIGHTING EQUIPMENT.
8. REFER TO UTILITY PLANS/SCHEDULES FOR MORE INFORMATION ON REMOVAL ITEMS.



MODEL: Default  
 FILE NAME: p:\uberech-pw\_bentley.com\benesch-epw\1\Documents\1\07005\10740\_00\Eng\_Docs\_Phase\_1\Removal\1\Thomas\1\62H15-shr-removal-55-010.dgn  
 D:\62H15-shr-removal-55-010.dgn  
 51345  
 2012/11/30



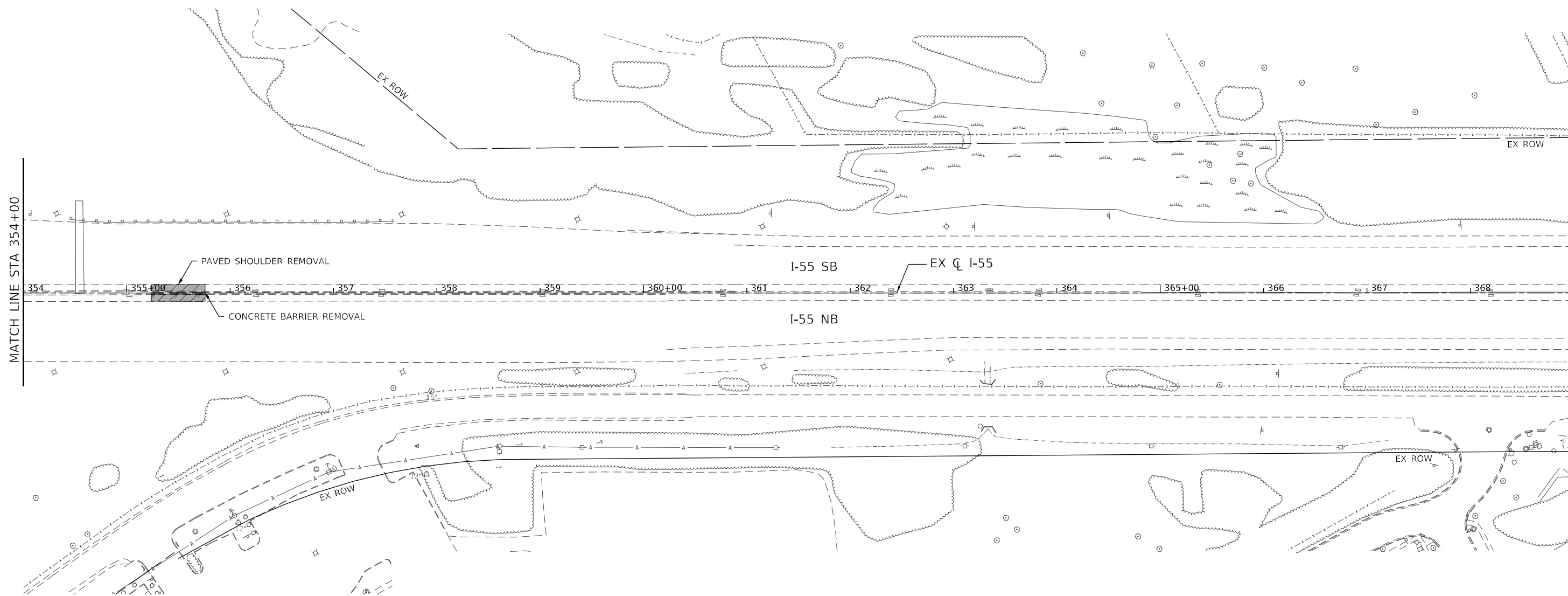
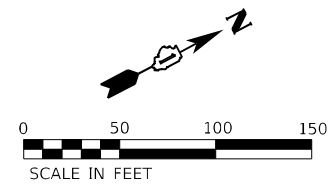
USER NAME = VinceM	DESIGNED - KYLEVZ	REVISED -
PLOT SCALE = 100,0000' / in.	DRAWN - JHAITSMA	REVISED -
PLOT DATE = 3/10/2022	CHECKED - BPAWULA	REVISED -
	DATE - 03/16/2022	REVISED -

**STATE OF ILLINOIS  
DEPARTMENT OF TRANSPORTATION**

**REMOVAL PLAN  
I-55**

SCALE: 1" = 50'    SHEET    OF    SHEETS    STA. Sta    TO STA. ToSta

F.A./P RTE.	SECTION	COUNTY	TOTAL SHEETS	SHEET NO.
	2018-075-R	WILL	1510	285
CONTRACT NO. 62H15				
FAI 55, FAP 338    ILLINOIS    FED. AID PROJECT				

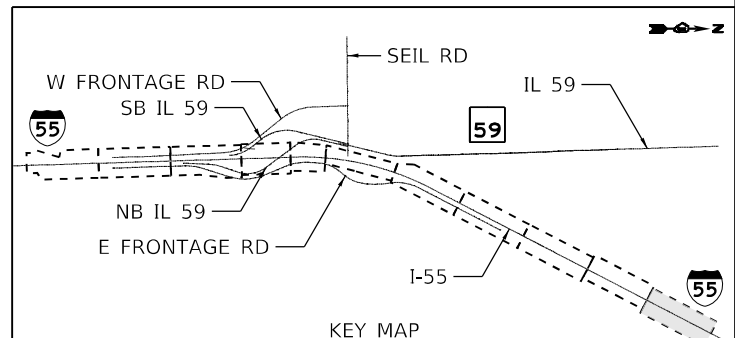


**REMOVAL LEGEND**

X	ITEM REMOVAL		LINEAR ITEM REMOVAL
	TREE REMOVAL (LESS THAN 6")		TEMPORARY FENCE
	TREE REMOVAL (SIZE INDICATED)		COMB C&G REMOVAL
	TREE REMOVAL, BY OTHERS		PAVEMENT REMOVAL
	TREE REMOVAL ACRES		HMA SURFACE REMOVAL 2"
	TREE REMOVAL ACRES (SPECIAL)		DRIVEWAY PAVEMENT REMOVAL
	SELECTIVE CLEARING		MEDIAN REMOVAL
			PAVED SHOULDER REMOVAL

**REMOVAL NOTES**

1. COORDINATE EXISTING SIGN REMOVAL WITH STAGED CONSTRUCTION ACTIVITIES.
2. REFER TO TREE REMOVAL SCHEDULE FOR LOCATION DETAIL AND DIMENSIONS.
3. REFER TO SIGN REMOVAL SCHEDULE FOR SIGN REMOVAL AND RELOCATION DETAIL. ADVERTISING AND PRIVATELY OWNED SIGNS ARE TO BE REMOVED (BY OTHERS).
4. REFER TO DRAINAGE STRUCTURE REMOVAL SCHEDULE FOR STATION AND OFFSET DETAILS.
5. REFER TO STORM SEWER REMOVAL SCHEDULES FOR LOCATIONS AND SIZES.
6. REFER TO TEMPORARY TRAFFIC SIGNAL PLANS FOR MORE INFORMATION ON THE REMOVAL OF EXISTING TRAFFIC SIGNAL EQUIPMENT.
7. REFER TO LIGHTING PLANS FOR MORE INFORMATION ON THE REMOVAL OF EXISTING LIGHTING EQUIPMENT.
8. REFER TO UTILITY PLANS/SCHEDULES FOR MORE INFORMATION ON REMOVAL ITEMS.



MODEL: Default  
 FILE: thomas\_group\subarea\paw\_bentley\combase\paw\_01\Documents\107005\10740\_00\Eng\_Docs\_Phase\_1\Removals\I55-55-011.dgn  
 D:\62H15-shl-removal-55-011.dgn  
 51345  
 2012/11/30



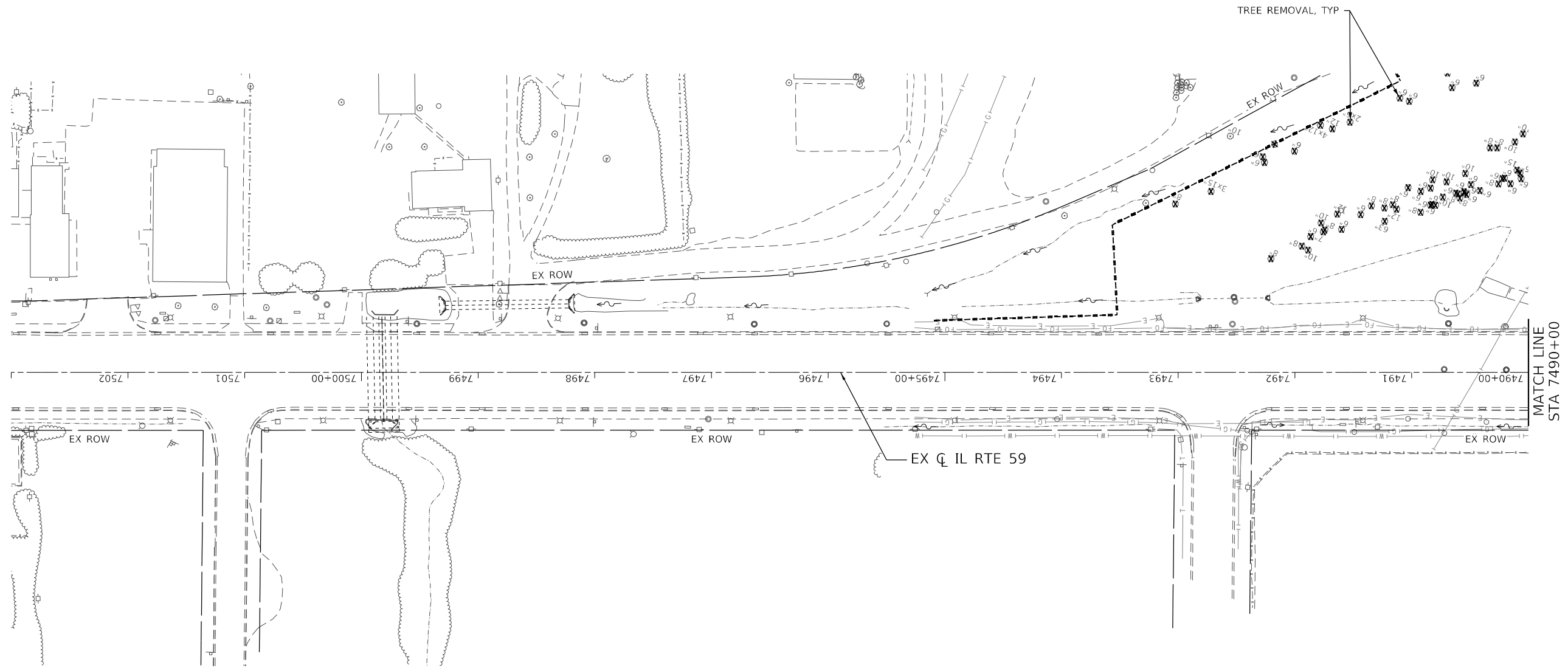
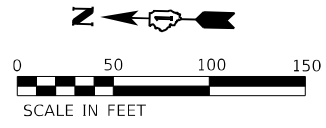
USER NAME = VinceM	DESIGNED - KYLEVZ	REVISED -
PLOT SCALE = 100,0000' / in.	DRAWN - JHAITSMA	REVISED -
PLOT DATE = 3/10/2022	CHECKED - BPAWULA	REVISED -
	DATE - 03/16/2022	REVISED -

**STATE OF ILLINOIS  
DEPARTMENT OF TRANSPORTATION**

**REMOVAL PLAN  
I-55**

SCALE: 1" = 50' SHEET OF SHEETS STA. Sta TO STA. ToSta

F.A./P RTE.	SECTION	COUNTY	TOTAL SHEETS	SHEET NO.
	2018-075-R	WILL	1510	286
CONTRACT NO. 62H15				
FAI 55, FAP 338 ILLINOIS FED. AID PROJECT				

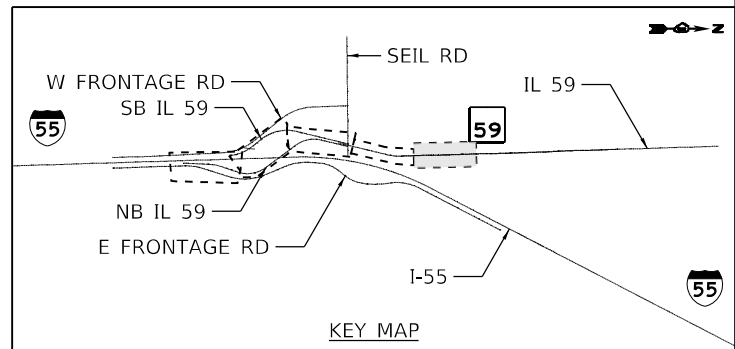


**REMOVAL LEGEND**

X	ITEM REMOVAL		LINEAR ITEM REMOVAL
	TREE REMOVAL (LESS THAN 6")		TEMPORARY FENCE
	TREE REMOVAL (SIZE INDICATED)		COMB C&G REMOVAL
	TREE REMOVAL, BY OTHERS		PAVEMENT REMOVAL
	TREE REMOVAL ACRES		HMA SURFACE REMOVAL 2"
	TREE REMOVAL ACRES (SPECIAL)		DRIVEWAY PAVEMENT REMOVAL
	SELECTIVE CLEARING		MEDIAN REMOVAL
			PAVED SHOULDER REMOVAL

**REMOVAL NOTES**

1. COORDINATE EXISTING SIGN REMOVAL WITH STAGED CONSTRUCTION ACTIVITIES.
2. REFER TO TREE REMOVAL SCHEDULE FOR LOCATION DETAIL AND DIMENSIONS.
3. REFER TO SIGN REMOVAL SCHEDULE FOR SIGN REMOVAL AND RELOCATION DETAIL. ADVERTISING AND PRIVATELY OWNED SIGNS ARE TO BE REMOVED (BY OTHERS).
4. REFER TO DRAINAGE STRUCTURE REMOVAL SCHEDULE FOR STATION AND OFFSET DETAILS.
5. REFER TO STORM SEWER REMOVAL SCHEDULES FOR LOCATIONS AND SIZES.
6. REFER TO TEMPORARY TRAFFIC SIGNAL PLANS FOR MORE INFORMATION ON THE REMOVAL OF EXISTING TRAFFIC SIGNAL EQUIPMENT.
7. REFER TO LIGHTING PLANS FOR MORE INFORMATION ON THE REMOVAL OF EXISTING LIGHTING EQUIPMENT.
8. REFER TO UTILITY PLANS/SCHEDULES FOR MORE INFORMATION ON REMOVAL ITEMS.



MODEL: Default  
 FILE NAME: p:\bentley\project\62h15\sh-removal-59-000.dgn  
 USER: vinceM  
 PLOT SCALE = 100,0000' / in.  
 PLOT DATE = 3/10/2022



USER NAME = vinceM	DESIGNED - KYLEVZ	REVISED -
	DRAWN - JHAITSMA	REVISED -
	CHECKED - BPAWULA	REVISED -
	DATE - 03/16/2022	REVISED -

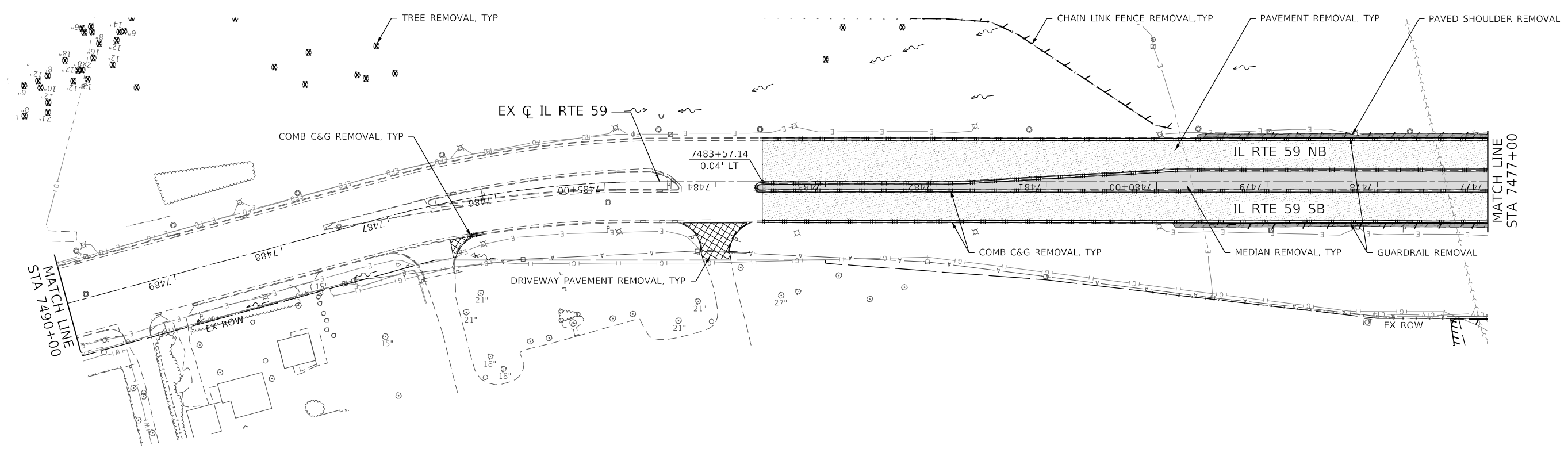
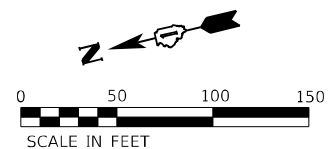
**STATE OF ILLINOIS  
DEPARTMENT OF TRANSPORTATION**

**REMOVAL PLAN  
IL RTE 59**

SCALE: 1" = 50' SHEET OF SHEETS STA. Sta TO STA. ToSta

F.A./P. RTE.	SECTION	COUNTY	TOTAL SHEETS	SHEET NO.
	2018-075-R	WILL	1510	287
CONTRACT NO. 62H15				
FAI 55, FAP 338 ILLINOIS FED. AID PROJECT				

D:\62H15-sh-removal-59-000.dgn  
51345  
2012/11/30

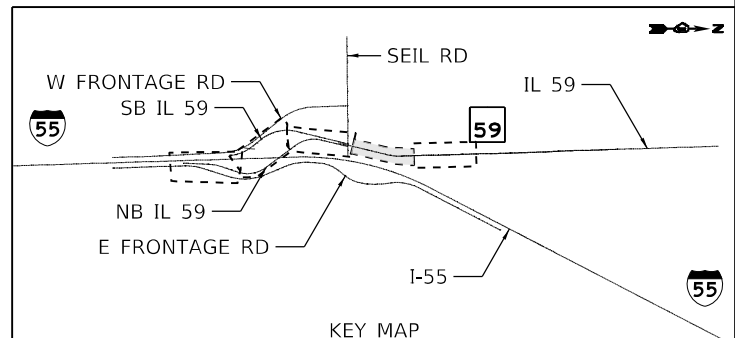


**REMOVAL LEGEND**

X	ITEM REMOVAL	---	LINEAR ITEM REMOVAL
⊗	TREE REMOVAL (LESS THAN 6")	---	TEMPORARY FENCE
⊗ 12"	TREE REMOVAL (SIZE INDICATED)	▬▬▬	COMB C&G REMOVAL
⊙	TREE REMOVAL, BY OTHERS	▨	PAVEMENT REMOVAL
▨	TREE REMOVAL ACRES	▩	HMA SURFACE REMOVAL 2"
▨	TREE REMOVAL ACRES (SPECIAL)	▩	DRIVEWAY PAVEMENT REMOVAL
▨	SELECTIVE CLEARING	▩	MEDIAN REMOVAL
		▩	PAVED SHOULDER REMOVAL

**REMOVAL NOTES**

1. COORDINATE EXISTING SIGN REMOVAL WITH STAGED CONSTRUCTION ACTIVITIES.
2. REFER TO TREE REMOVAL SCHEDULE FOR LOCATION DETAIL AND DIMENSIONS.
3. REFER TO SIGN REMOVAL SCHEDULE FOR SIGN REMOVAL AND RELOCATION DETAIL. ADVERTISING AND PRIVATELY OWNED SIGNS ARE TO BE REMOVED (BY OTHERS).
4. REFER TO DRAINAGE STRUCTURE REMOVAL SCHEDULE FOR STATION AND OFFSET DETAILS.
5. REFER TO STORM SEWER REMOVAL SCHEDULES FOR LOCATIONS AND SIZES.
6. REFER TO TEMPORARY TRAFFIC SIGNAL PLANS FOR MORE INFORMATION ON THE REMOVAL OF EXISTING TRAFFIC SIGNAL EQUIPMENT.
7. REFER TO LIGHTING PLANS FOR MORE INFORMATION ON THE REMOVAL OF EXISTING LIGHTING EQUIPMENT.
8. REFER TO UTILITY PLANS/SCHEDULES FOR MORE INFORMATION ON REMOVAL ITEMS.



USER NAME = VinceM	DESIGNED - KYLEVZ	REVISED -
PLOT SCALE = 100,000' / in.	DRAWN - JHAITSMA	REVISED -
PLOT DATE = 3/10/2022	CHECKED - BPAWULA	REVISED -
	DATE - 03/16/2022	REVISED -

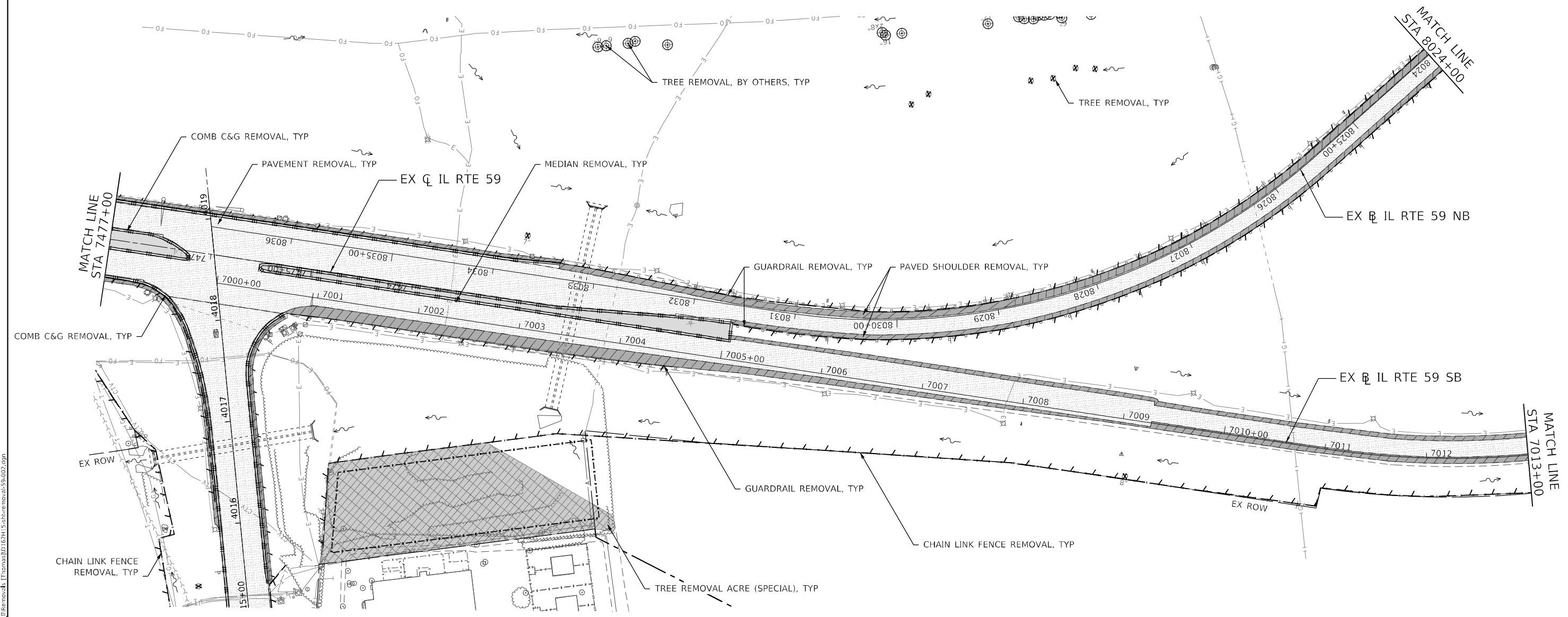
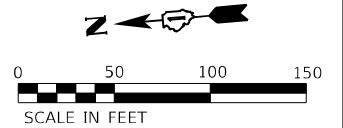
**STATE OF ILLINOIS  
DEPARTMENT OF TRANSPORTATION**

**REMOVAL PLAN  
IL RTE 59**

SCALE: 1" = 50'	SHEET	OF	SHEETS	STA. Sta	TO STA. ToSta
-----------------	-------	----	--------	----------	---------------

F.A./P. RTE.	SECTION	COUNTY	TOTAL SHEETS	SHEET NO.
	2018-075-R	WILL	1510	288
CONTRACT NO. 62H15				
FAI 55, FAP 338 ILLINOIS FED. AID PROJECT				

MODEL: Default  
 FILE NAME: p:\ubereach-pw-bentley.com\bentley.com\ubereach-pw-01\Documents\107005\10740\_00\Eng\_Docs\_Phase\_1\Removal-1\Thomas\162H15-shr-removal-59-001.dgn  
 D:\62H15-shr-removal-59-001.dgn  
 51345  
 2012/11/30

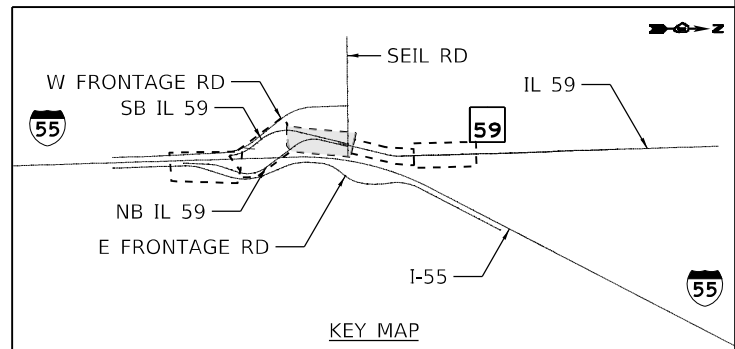


**REMOVAL LEGEND**

X	ITEM REMOVAL	— —	LINEAR ITEM REMOVAL
⊗	TREE REMOVAL (LESS THAN 6")	- - - -	TEMPORARY FENCE
⊗ 12"	TREE REMOVAL (SIZE INDICATED)	— — — —	COMB C&G REMOVAL
⊙	TREE REMOVAL, BY OTHERS	[Stippled Box]	PAVEMENT REMOVAL
[Cross-hatched Box]	TREE REMOVAL ACRES	[Vertical Line Box]	HMA SURFACE REMOVAL 2"
[Diagonal Line Box]	TREE REMOVAL ACRES (SPECIAL)	[Grid Box]	DRIVEWAY PAVEMENT REMOVAL
[Horizontal Line Box]	SELECTIVE CLEARING	[Light Gray Box]	MEDIAN REMOVAL
		[Dark Gray Box]	PAVED SHOULDER REMOVAL

**REMOVAL NOTES**

1. COORDINATE EXISTING SIGN REMOVAL WITH STAGED CONSTRUCTION ACTIVITIES.
2. REFER TO TREE REMOVAL SCHEDULE FOR LOCATION DETAIL AND DIMENSIONS.
3. REFER TO SIGN REMOVAL SCHEDULE FOR SIGN REMOVAL AND RELOCATION DETAIL. ADVERTISING AND PRIVATELY OWNED SIGNS ARE TO BE REMOVED (BY OTHERS).
4. REFER TO DRAINAGE STRUCTURE REMOVAL SCHEDULE FOR STATION AND OFFSET DETAILS.
5. REFER TO STORM SEWER REMOVAL SCHEDULES FOR LOCATIONS AND SIZES.
6. REFER TO TEMPORARY TRAFFIC SIGNAL PLANS FOR MORE INFORMATION ON THE REMOVAL OF EXISTING TRAFFIC SIGNAL EQUIPMENT.
7. REFER TO LIGHTING PLANS FOR MORE INFORMATION ON THE REMOVAL OF EXISTING LIGHTING EQUIPMENT.
8. REFER TO UTILITY PLANS/SCHEDULES FOR MORE INFORMATION ON REMOVAL ITEMS.



MODEL: Default  
 FILE NAME: p:\bentley\project\removal\59\02.dgn  
 D:\62H15-shi-removal\59-002.dgn  
 51345  
 2012/11/30



USER NAME = VinceM	DESIGNED - KYLEVZ	REVISED -
PLOT SCALE = 100,0000' / in.	DRAWN - JHAITSMA	REVISED -
PLOT DATE = 3/10/2022	CHECKED - BPAWULA	REVISED -
	DATE - 03/16/2022	REVISED -

**STATE OF ILLINOIS  
DEPARTMENT OF TRANSPORTATION**

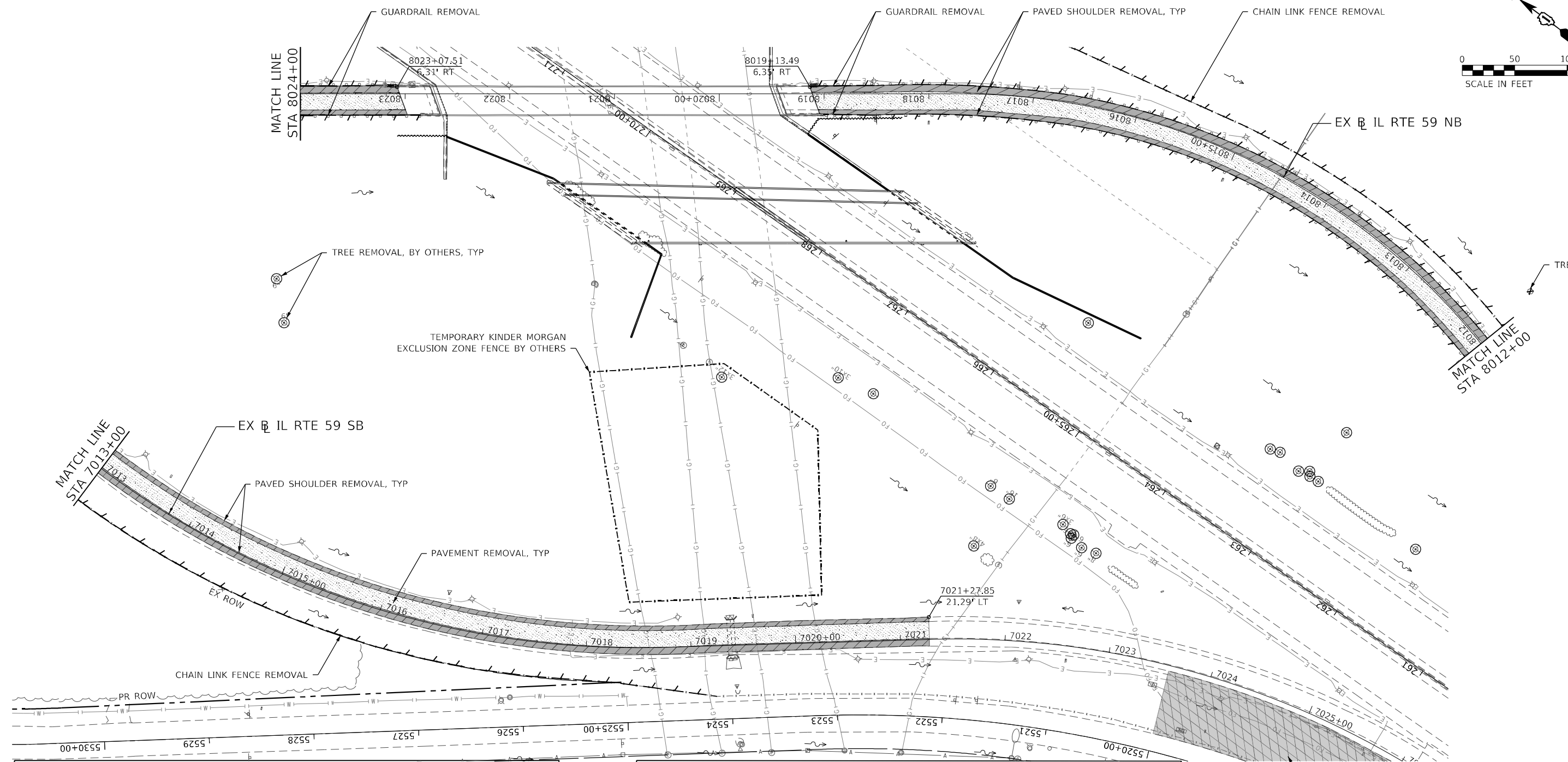
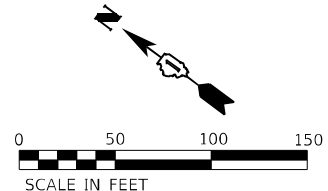
**REMOVAL PLAN  
IL RTE 59**

SCALE: 1" = 50' SHEET OF SHEETS STA. Sta TO STA. ToSta

F.A./P. RTE.	SECTION	COUNTY	TOTAL SHEETS	SHEET NO.
	2018-075-R	WILL	1510	289
CONTRACT NO. 62H15				

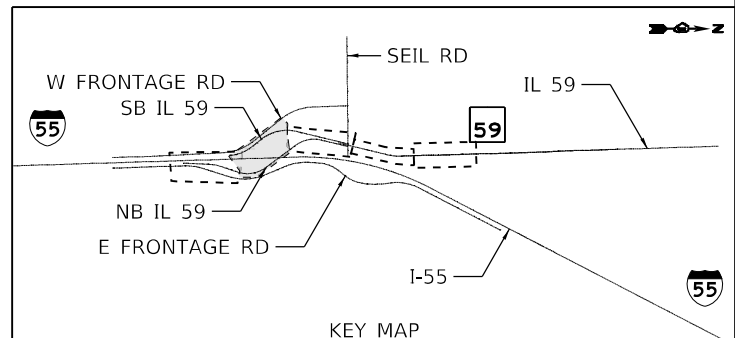
F.AI 55, FAP 338 ILLINOIS FED. AID PROJECT





REMOVAL LEGEND	
X	ITEM REMOVAL
⊗	TREE REMOVAL (LESS THAN 6")
⊗ 12"	TREE REMOVAL (SIZE INDICATED)
⊙	TREE REMOVAL, BY OTHERS
▨	TREE REMOVAL ACRES
▨	TREE REMOVAL ACRES (SPECIAL)
▨	SELECTIVE CLEARING
—	LINEAR ITEM REMOVAL
- - -	TEMPORARY FENCE
—	COMB C&G REMOVAL
▨	PAVEMENT REMOVAL
▨	HMA SURFACE REMOVAL 2"
▨	DRIVEWAY PAVEMENT REMOVAL
▨	MEDIAN REMOVAL
▨	PAVED SHOULDER REMOVAL

- REMOVAL NOTES**
- COORDINATE EXISTING SIGN REMOVAL WITH STAGED CONSTRUCTION ACTIVITIES.
  - REFER TO TREE REMOVAL SCHEDULE FOR LOCATION DETAIL AND DIMENSIONS.
  - REFER TO SIGN REMOVAL SCHEDULE FOR SIGN REMOVAL AND RELOCATION DETAIL. ADVERTISING AND PRIVATELY OWNED SIGNS ARE TO BE REMOVED (BY OTHERS).
  - REFER TO DRAINAGE STRUCTURE REMOVAL SCHEDULE FOR STATION AND OFFSET DETAILS.
  - REFER TO STORM SEWER REMOVAL SCHEDULES FOR LOCATIONS AND SIZES.
  - REFER TO TEMPORARY TRAFFIC SIGNAL PLANS FOR MORE INFORMATION ON THE REMOVAL OF EXISTING TRAFFIC SIGNAL EQUIPMENT.
  - REFER TO LIGHTING PLANS FOR MORE INFORMATION ON THE REMOVAL OF EXISTING LIGHTING EQUIPMENT.
  - REFER TO UTILITY PLANS/SCHEDULES FOR MORE INFORMATION ON REMOVAL ITEMS.



MODEL: Default  
 FILE: thomas\p\ubereach-pw\benby\com\benrech-pw\01\Documents\107005\10740\_00\Eng\_Docs\_Plan\Removal-IL59-003.dgn  
 D:\62H15-shl-removal-59-003.dgn  
 51345  
 2012/11/30



USER NAME = VinceM	DESIGNED - KYLEVZ	REVISED -
PLOT SCALE = 100,0000' / in.	DRAWN - JHAITSMA	REVISED -
PLOT DATE = 3/10/2022	CHECKED - BPAWULA	REVISED -
	DATE - 03/16/2022	REVISED -

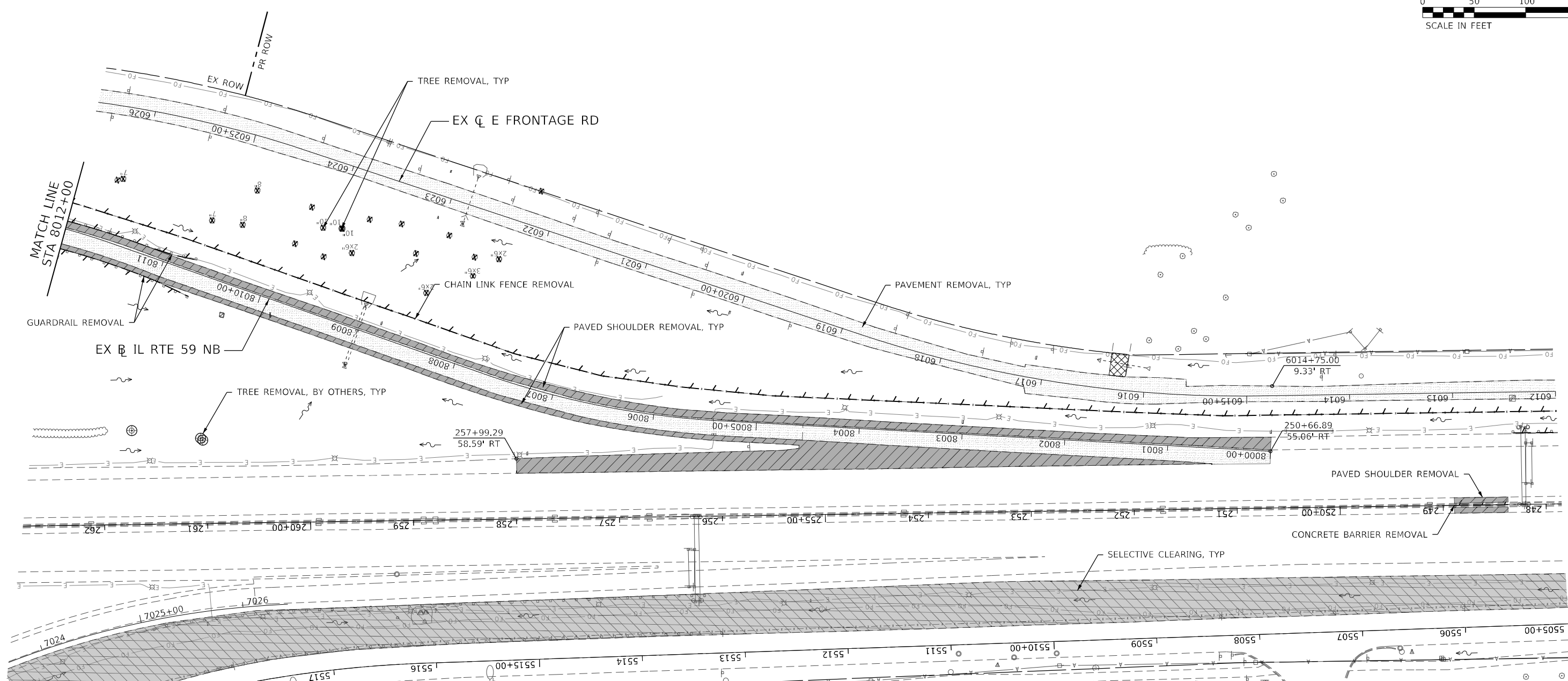
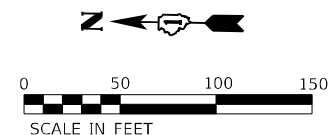
**STATE OF ILLINOIS  
DEPARTMENT OF TRANSPORTATION**

**REMOVAL PLAN  
RAMP C & D**

SCALE: 1" = 50'    SHEET    OF    SHEETS    STA. Sta    TO STA. ToSta

F.A./P RTE.	SECTION	COUNTY	TOTAL SHEETS	SHEET NO.
55	2018-075-R	WILL	1510	290
CONTRACT NO. 62H15				
FAI 55, FAP 338    ILLINOIS    FED. AID PROJECT				



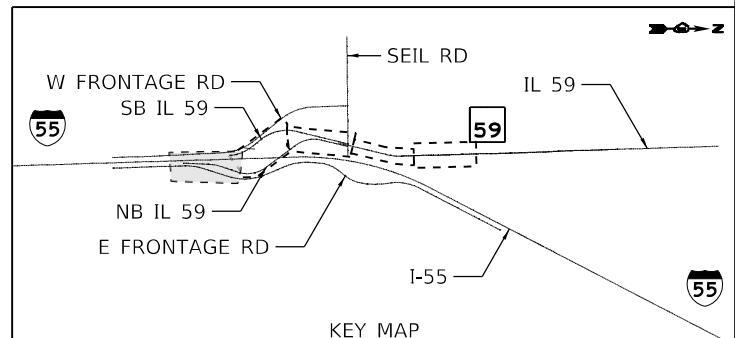


**REMOVAL LEGEND**

X	ITEM REMOVAL	---	LINEAR ITEM REMOVAL
⊗	TREE REMOVAL (LESS THAN 6")	- - - -	TEMPORARY FENCE
⊗ 12"	TREE REMOVAL (SIZE INDICATED)	=====	COMB C&G REMOVAL
⊕	TREE REMOVAL, BY OTHERS	[Stippled Box]	PAVEMENT REMOVAL
[Cross-hatched Box]	TREE REMOVAL ACRES	[Vertical Lines Box]	HMA SURFACE REMOVAL 2"
[Diagonal Lines Box]	TREE REMOVAL ACRES (SPECIAL)	[Grid Box]	DRIVEWAY PAVEMENT REMOVAL
[Diagonal Lines Box]	SELECTIVE CLEARING	[Horizontal Lines Box]	MEDIAN REMOVAL
		[Diagonal Lines Box]	PAVED SHOULDER REMOVAL

**REMOVAL NOTES**

1. COORDINATE EXISTING SIGN REMOVAL WITH STAGED CONSTRUCTION ACTIVITIES.
2. REFER TO TREE REMOVAL SCHEDULE FOR LOCATION DETAIL AND DIMENSIONS.
3. REFER TO SIGN REMOVAL SCHEDULE FOR SIGN REMOVAL AND RELOCATION DETAIL. ADVERTISING AND PRIVATELY OWNED SIGNS ARE TO BE REMOVED (BY OTHERS).
4. REFER TO DRAINAGE STRUCTURE REMOVAL SCHEDULE FOR STATION AND OFFSET DETAILS.
5. REFER TO STORM SEWER REMOVAL SCHEDULES FOR LOCATIONS AND SIZES.
6. REFER TO TEMPORARY TRAFFIC SIGNAL PLANS FOR MORE INFORMATION ON THE REMOVAL OF EXISTING TRAFFIC SIGNAL EQUIPMENT.
7. REFER TO LIGHTING PLANS FOR MORE INFORMATION ON THE REMOVAL OF EXISTING LIGHTING EQUIPMENT.
8. REFER TO UTILITY PLANS/SCHEDULES FOR MORE INFORMATION ON REMOVAL ITEMS.



USER NAME = VinceM	DESIGNED - KYLEVZ	REVISED -
PLOT SCALE = 100,0000' / in.	DRAWN - JHAITSMA	REVISED -
PLOT DATE = 3/10/2022	CHECKED - BPAWULA	REVISED -
	DATE - 03/16/2022	REVISED -

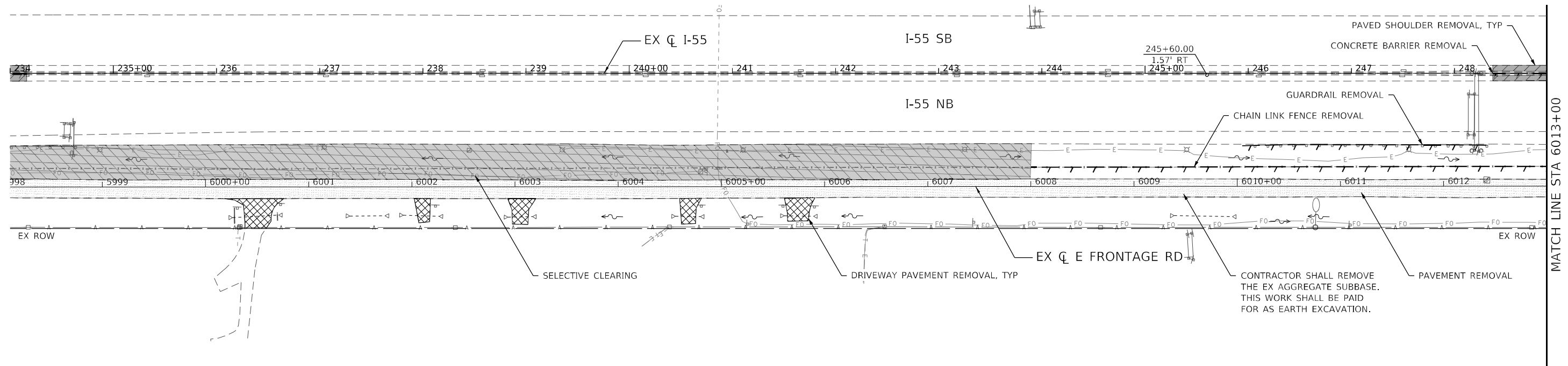
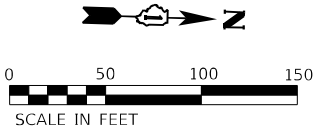
**STATE OF ILLINOIS  
DEPARTMENT OF TRANSPORTATION**

**REMOVAL PLAN  
RAMP C**

SCALE: 1" = 50'	SHEET	OF	SHEETS	STA. Sta	TO STA. ToSta
-----------------	-------	----	--------	----------	---------------

F.A./P. RTE.	SECTION	COUNTY	TOTAL SHEETS	SHEET NO.
	2018-075-R	WILL	1510	291
CONTRACT NO. 62H15				
F. FAI 55, FAP 338	ILLINOIS	FED. AID PROJECT		

MODEL: Default  
 FILE: M:\MFC\_Plan\Benech-pw\_bentley.com\Benech-pw\107005\10740\_001\Eng\_Docs\Removal\107005\10740\_001\5-shr-removal-59-004.dgn  
 D:\62H15-shr-removal-59-004.dgn  
 51345  
 2012/11/30



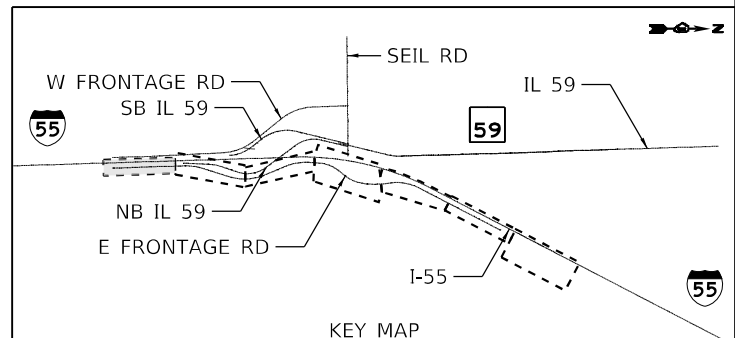
MATCH LINE STA 6013+00

**REMOVAL LEGEND**

X	ITEM REMOVAL		LINEAR ITEM REMOVAL
	TREE REMOVAL (LESS THAN 6")		TEMPORARY FENCE
	TREE REMOVAL (SIZE INDICATED)		COMB C&G REMOVAL
	TREE REMOVAL, BY OTHERS		PAVEMENT REMOVAL
	TREE REMOVAL ACRES		HMA SURFACE REMOVAL 2"
	TREE REMOVAL ACRES (SPECIAL)		DRIVEWAY PAVEMENT REMOVAL
	SELECTIVE CLEARING		MEDIAN REMOVAL
			PAVED SHOULDER REMOVAL

**REMOVAL NOTES**

1. COORDINATE EXISTING SIGN REMOVAL WITH STAGED CONSTRUCTION ACTIVITIES.
2. REFER TO TREE REMOVAL SCHEDULE FOR LOCATION DETAIL AND DIMENSIONS.
3. REFER TO SIGN REMOVAL SCHEDULE FOR SIGN REMOVAL AND RELOCATION DETAIL. ADVERTISING AND PRIVATELY OWNED SIGNS ARE TO BE REMOVED (BY OTHERS).
4. REFER TO DRAINAGE STRUCTURE REMOVAL SCHEDULE FOR STATION AND OFFSET DETAILS.
5. REFER TO STORM SEWER REMOVAL SCHEDULES FOR LOCATIONS AND SIZES.
6. REFER TO TEMPORARY TRAFFIC SIGNAL PLANS FOR MORE INFORMATION ON THE REMOVAL OF EXISTING TRAFFIC SIGNAL EQUIPMENT.
7. REFER TO LIGHTING PLANS FOR MORE INFORMATION ON THE REMOVAL OF EXISTING LIGHTING EQUIPMENT.
8. REFER TO UTILITY PLANS/SCHEDULES FOR MORE INFORMATION ON REMOVAL ITEMS.



USER NAME = VinceM	DESIGNED - KYLEVZ	REVISED -
PLOT SCALE = 100,0000' / in.	DRAWN - JHAITSMA	REVISED -
PLOT DATE = 3/10/2022	CHECKED - BPAWULA	REVISED -
	DATE - 03/16/2022	REVISED -

**STATE OF ILLINOIS  
DEPARTMENT OF TRANSPORTATION**

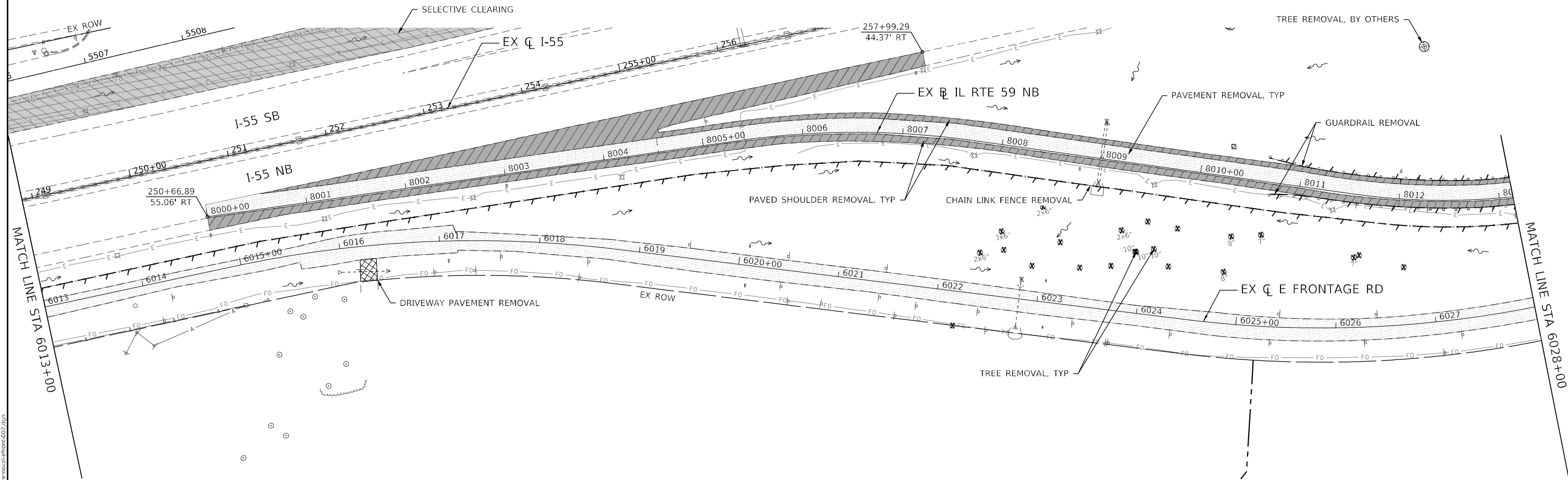
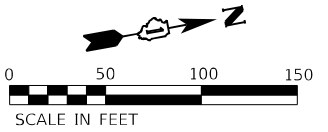
**REMOVAL PLAN  
EAST FRONTAGE ROAD**

SCALE: 1" = 50' SHEET OF SHEETS STA. Sta TO STA. ToSta

F.A./P RTE.	SECTION	COUNTY	TOTAL SHEETS	SHEET NO.
	2018-075-R	WILL	1510	292
CONTRACT NO. 62H15				
FAI 55, FAP 338 ILLINOIS FED. AID PROJECT				

MODEL: Default FILE NAME: p:\bentley\paw\_bentley\com\benesch\paw\107005\10740\_000\Eng\_Docs\_Phase\_1\Removal\_1\Thomas\10740\_000\15-shr-removal-efront-001.dgn

D:\62H15-shr-removal-efront-001.dgn  
51345  
2012/11/30

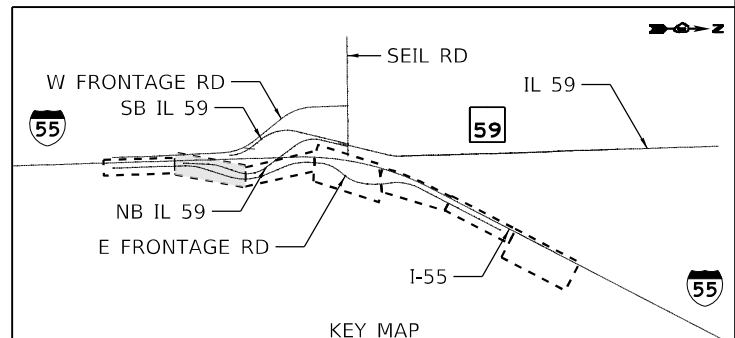


**REMOVAL LEGEND**

X	ITEM REMOVAL	— — —	LINEAR ITEM REMOVAL
⊗	TREE REMOVAL (LESS THAN 6")	- - - - -	TEMPORARY FENCE
⊗ 12"	TREE REMOVAL (SIZE INDICATED)	▬▬▬▬▬	COMB C&G REMOVAL
⊗	TREE REMOVAL, BY OTHERS	▨▨▨▨▨	PAVEMENT REMOVAL
▨▨▨▨▨	TREE REMOVAL ACRES	▩▩▩▩▩	HMA SURFACE REMOVAL 2"
▨▨▨▨▨	TREE REMOVAL ACRES (SPECIAL)	▩▩▩▩▩	DRIVEWAY PAVEMENT REMOVAL
▨▨▨▨▨	SELECTIVE CLEARING	▩▩▩▩▩	MEDIAN REMOVAL
		▩▩▩▩▩	PAVED SHOULDER REMOVAL

**REMOVAL NOTES**

1. COORDINATE EXISTING SIGN REMOVAL WITH STAGED CONSTRUCTION ACTIVITIES.
2. REFER TO TREE REMOVAL SCHEDULE FOR LOCATION DETAIL AND DIMENSIONS.
3. REFER TO SIGN REMOVAL SCHEDULE FOR SIGN REMOVAL AND RELOCATION DETAIL. ADVERTISING AND PRIVATELY OWNED SIGNS ARE TO BE REMOVED (BY OTHERS).
4. REFER TO DRAINAGE STRUCTURE REMOVAL SCHEDULE FOR STATION AND OFFSET DETAILS.
5. REFER TO STORM SEWER REMOVAL SCHEDULES FOR LOCATIONS AND SIZES.
6. REFER TO TEMPORARY TRAFFIC SIGNAL PLANS FOR MORE INFORMATION ON THE REMOVAL OF EXISTING TRAFFIC SIGNAL EQUIPMENT.
7. REFER TO LIGHTING PLANS FOR MORE INFORMATION ON THE REMOVAL OF EXISTING LIGHTING EQUIPMENT.
8. REFER TO UTILITY PLANS/SCHEDULES FOR MORE INFORMATION ON REMOVAL ITEMS.



USER NAME = VinceM	DESIGNED - KYLEVZ	REVISED -
PLOT SCALE = 100,0000' / in.	DRAWN - JHAITSMA	REVISED -
PLOT DATE = 3/10/2022	CHECKED - BPAWULA	REVISED -
	DATE - 03/16/2022	REVISED -

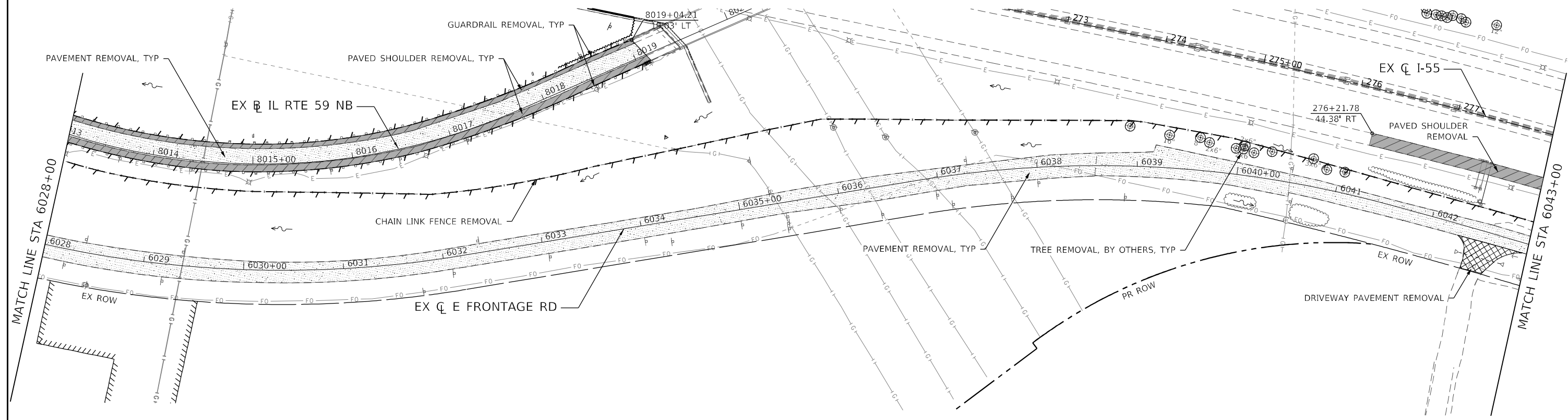
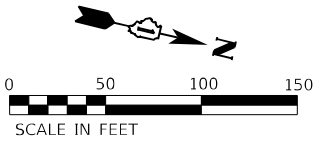
**STATE OF ILLINOIS  
DEPARTMENT OF TRANSPORTATION**

**REMOVAL PLAN  
EAST FRONTAGE ROAD**

SCALE: 1" = 50' SHEET OF SHEETS STA. Sta TO STA. ToSta

F.A./P. RTE.	SECTION	COUNTY	TOTAL SHEETS	SHEET NO.
	2018-075-R	WILL	1510	293
CONTRACT NO. 62H15				
FAI 55, FAP 338 ILLINOIS FED. AID PROJECT				

MODEL: D:\default...  
 FILE: 62h15-shl-removal-efront-002.dgn  
 D:\62h15-shl-removal-efront-002.dgn  
 51345  
 2012/11/30

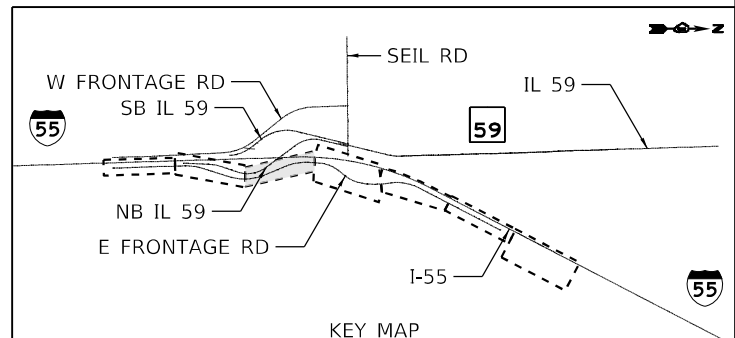


**REMOVAL LEGEND**

X	ITEM REMOVAL	---	LINEAR ITEM REMOVAL
⊗	TREE REMOVAL (LESS THAN 6")	----	TEMPORARY FENCE
⊗ 12"	TREE REMOVAL (SIZE INDICATED)	=====	COMB C&G REMOVAL
⊙	TREE REMOVAL, BY OTHERS	[Stippled Box]	PAVEMENT REMOVAL
[Cross-hatched Box]	TREE REMOVAL ACRES	[Vertical Lines Box]	HMA SURFACE REMOVAL 2"
[Diagonal Lines Box]	TREE REMOVAL ACRES (SPECIAL)	[Grid Box]	DRIVEWAY PAVEMENT REMOVAL
[Horizontal Lines Box]	SELECTIVE CLEARING	[Light Gray Box]	MEDIAN REMOVAL
		[Dark Gray Box]	PAVED SHOULDER REMOVAL

**REMOVAL NOTES**

- COORDINATE EXISTING SIGN REMOVAL WITH STAGED CONSTRUCTION ACTIVITIES.
- REFER TO TREE REMOVAL SCHEDULE FOR LOCATION DETAIL AND DIMENSIONS.
- REFER TO SIGN REMOVAL SCHEDULE FOR SIGN REMOVAL AND RELOCATION DETAIL. ADVERTISING AND PRIVATELY OWNED SIGNS ARE TO BE REMOVED (BY OTHERS).
- REFER TO DRAINAGE STRUCTURE REMOVAL SCHEDULE FOR STATION AND OFFSET DETAILS.
- REFER TO STORM SEWER REMOVAL SCHEDULES FOR LOCATIONS AND SIZES.
- REFER TO TEMPORARY TRAFFIC SIGNAL PLANS FOR MORE INFORMATION ON THE REMOVAL OF EXISTING TRAFFIC SIGNAL EQUIPMENT.
- REFER TO LIGHTING PLANS FOR MORE INFORMATION ON THE REMOVAL OF EXISTING LIGHTING EQUIPMENT.
- REFER TO UTILITY PLANS/SCHEDULES FOR MORE INFORMATION ON REMOVAL ITEMS.



USER NAME = VinceM	DESIGNED - KYLEVZ	REVISED -
PLOT SCALE = 100,000' / in.	DRAWN - JHAITSMA	REVISED -
PLOT DATE = 3/10/2022	CHECKED - BPAWULA	REVISED -
	DATE - 03/16/2022	REVISED -

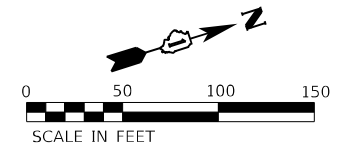
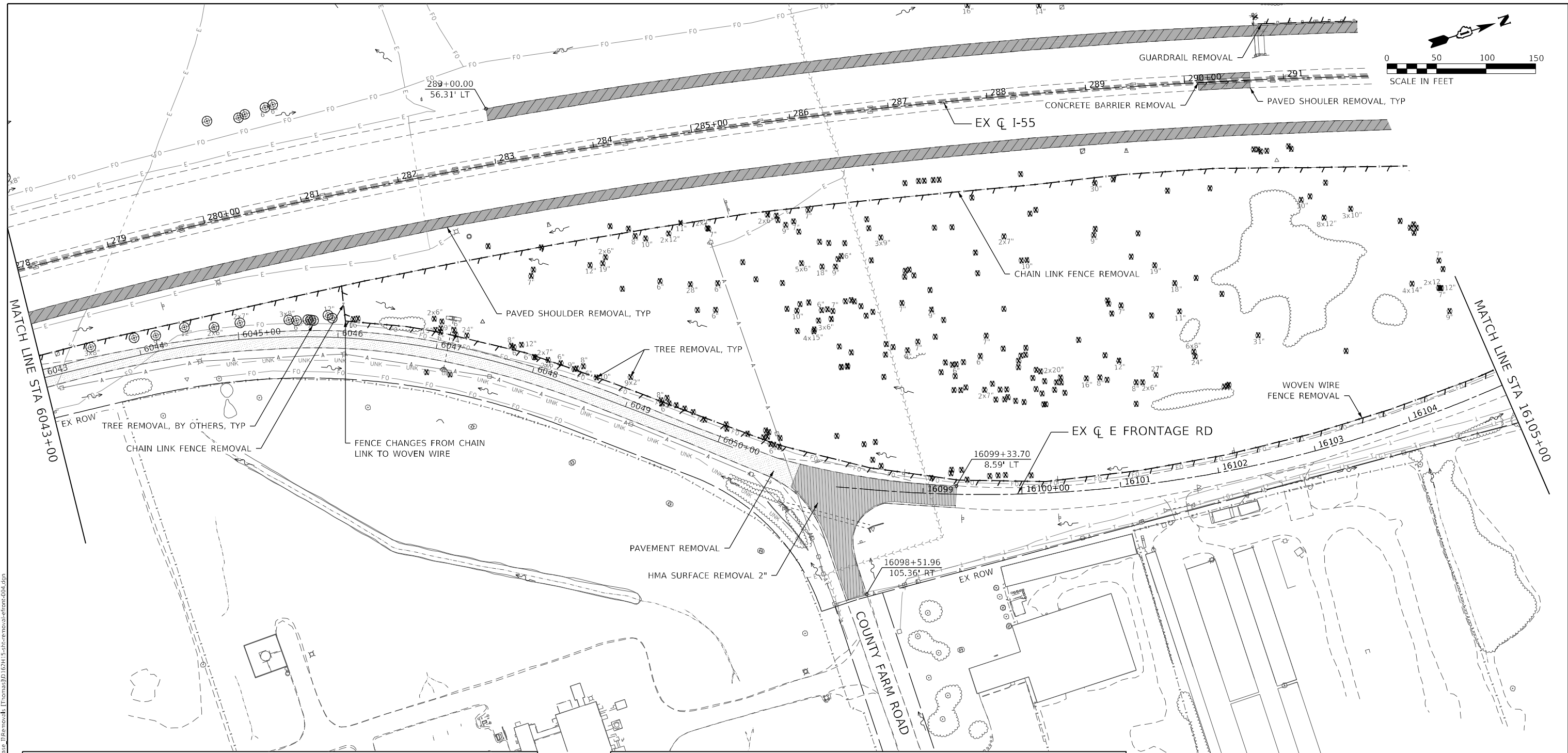
**STATE OF ILLINOIS  
DEPARTMENT OF TRANSPORTATION**

**REMOVAL PLAN  
EAST FRONTAGE ROAD**

SCALE: 1" = 50'	SHEET	OF	SHEETS	STA. Sta	TO STA. ToSta
-----------------	-------	----	--------	----------	---------------

F.A./P RTE.	SECTION	COUNTY	TOTAL SHEETS	SHEET NO.
	2018-075-R	WILL	1510	294
CONTRACT NO. 62H15				
FAI 55, FAP 338 ILLINOIS FED. AID PROJECT				

MODEL: Default  
 FILE: thomas\_group\uberech\paw\_bentley\com\benesch\paw\01\Documents\107005\10740\_00\Eng\_Docs\_Phase\_1\Removal\_E\Thomas\10740\_00\15-shr-removal-efront-003.dgn  
 D:\62H15-shr-removal-efront-003.dgn  
 51345  
 2012/11/30

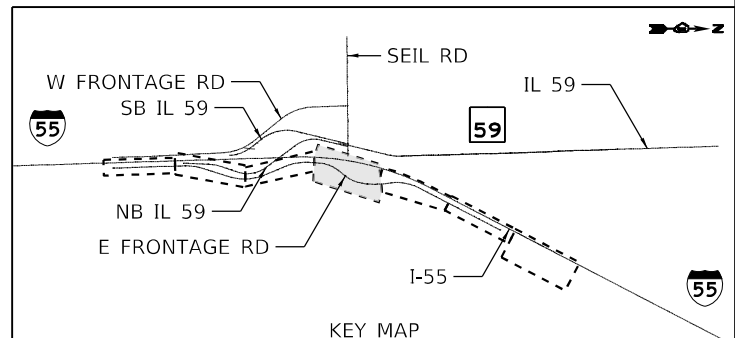


**REMOVAL LEGEND**

- |          |                               |       |                           |
|----------|-------------------------------|-------|---------------------------|
| X        | ITEM REMOVAL                  | — / — | LINEAR ITEM REMOVAL       |
| ⊗        | TREE REMOVAL (LESS THAN 6")   | ---   | TEMPORARY FENCE           |
| ⊗<br>12" | TREE REMOVAL (SIZE INDICATED) | —     | COMB C&G REMOVAL          |
| ⊕        | TREE REMOVAL, BY OTHERS       | ■     | PAVEMENT REMOVAL          |
| ■        | TREE REMOVAL ACRES            | ■     | HMA SURFACE REMOVAL 2"    |
| ■        | TREE REMOVAL ACRES (SPECIAL)  | ■     | DRIVEWAY PAVEMENT REMOVAL |
| ■        | SELECTIVE CLEARING            | ■     | MEDIAN REMOVAL            |
|          |                               | ■     | PAVED SHOULDER REMOVAL    |

**REMOVAL NOTES**

1. COORDINATE EXISTING SIGN REMOVAL WITH STAGED CONSTRUCTION ACTIVITIES.
2. REFER TO TREE REMOVAL SCHEDULE FOR LOCATION DETAIL AND DIMENSIONS.
3. REFER TO SIGN REMOVAL SCHEDULE FOR SIGN REMOVAL AND RELOCATION DETAIL. ADVERTISING AND PRIVATELY OWNED SIGNS ARE TO BE REMOVED (BY OTHERS).
4. REFER TO DRAINAGE STRUCTURE REMOVAL SCHEDULE FOR STATION AND OFFSET DETAILS.
5. REFER TO STORM SEWER REMOVAL SCHEDULES FOR LOCATIONS AND SIZES.
6. REFER TO TEMPORARY TRAFFIC SIGNAL PLANS FOR MORE INFORMATION ON THE REMOVAL OF EXISTING TRAFFIC SIGNAL EQUIPMENT.
7. REFER TO LIGHTING PLANS FOR MORE INFORMATION ON THE REMOVAL OF EXISTING LIGHTING EQUIPMENT.
8. REFER TO UTILITY PLANS/SCHEDULES FOR MORE INFORMATION ON REMOVAL ITEMS.



MODEL: Default FILE: \\blm15-5-removal-efront-004.dgn USER: VinceM DATE: 3/10/2022



USER NAME = VinceM	DESIGNED - KYLEVZ	REVISED -
	DRAWN - JHAITSMA	REVISED -
PLOT SCALE = 100,0000' / in.	CHECKED - BPAWULA	REVISED -
PLOT DATE = 3/10/2022	DATE - 03/16/2022	REVISED -

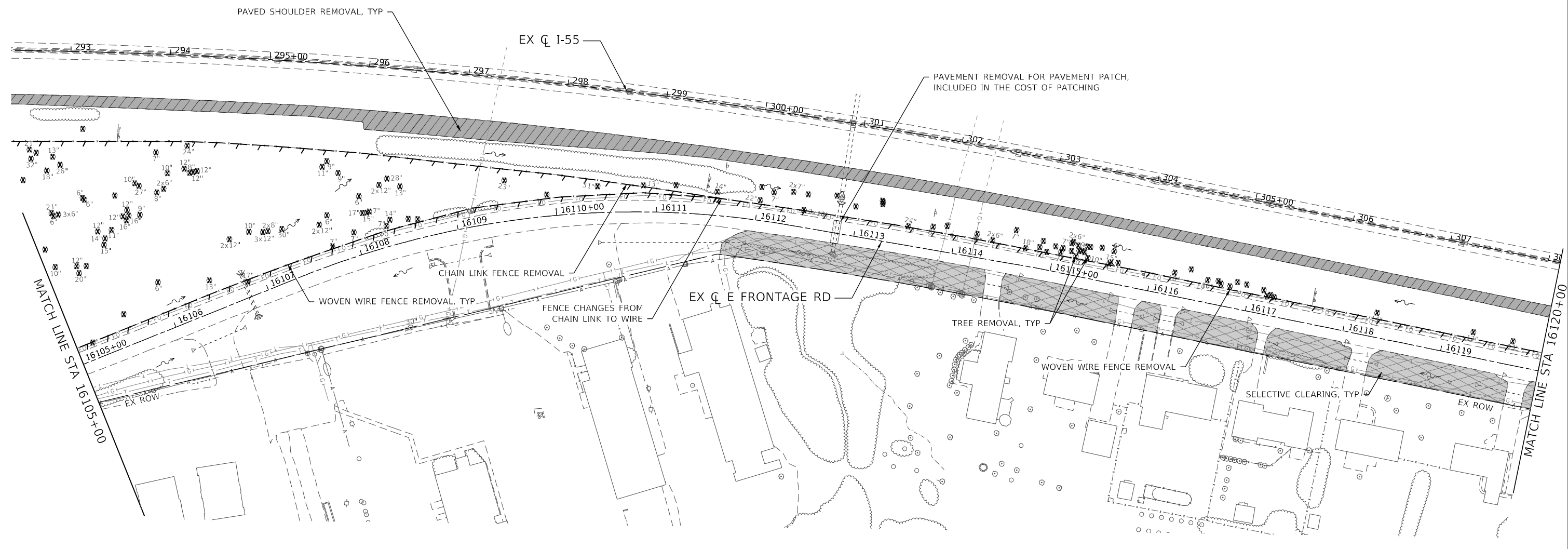
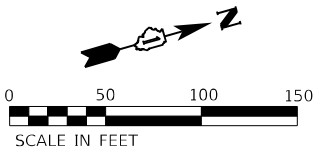
**STATE OF ILLINOIS  
DEPARTMENT OF TRANSPORTATION**

**REMOVAL PLAN  
EAST FRONTAGE ROAD**

SCALE: 1" = 50' SHEET OF SHEETS STA. Sta TO STA. ToSta

F.A./P RTE.	SECTION	COUNTY	TOTAL SHEETS	SHEET NO.
	2018-075-R	WILL	1510	295
CONTRACT NO. 62H15				
FAY 55, FAP 338	ILLINOIS	FED. AID PROJECT		

D:\62H15-shl-removal-efront-004.dgn  
51345  
2012/11/30

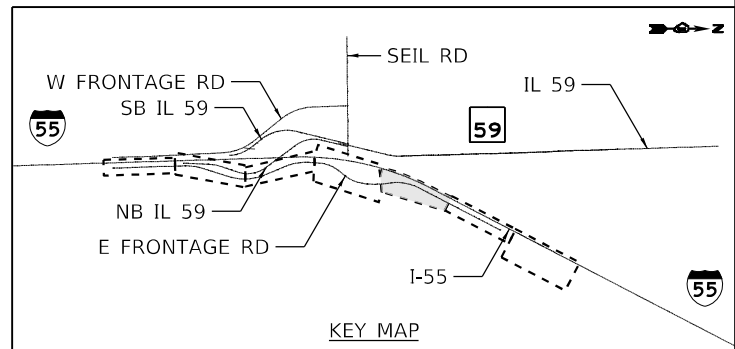


**REMOVAL LEGEND**

X	ITEM REMOVAL	— —	LINEAR ITEM REMOVAL
⊗	TREE REMOVAL (LESS THAN 6")	- - - -	TEMPORARY FENCE
⊗ 12"	TREE REMOVAL (SIZE INDICATED)	— — — —	COMB C&G REMOVAL
⊙	TREE REMOVAL, BY OTHERS	[Stippled Box]	PAVEMENT REMOVAL
[Cross-hatched Box]	TREE REMOVAL ACRES	[Vertical Line Box]	HMA SURFACE REMOVAL 2"
[Diagonal Line Box]	TREE REMOVAL ACRES (SPECIAL)	[Grid Box]	DRIVEWAY PAVEMENT REMOVAL
[Diagonal Line Box]	SELECTIVE CLEARING	[Horizontal Line Box]	MEDIAN REMOVAL
		[Diagonal Line Box]	PAVED SHOULDER REMOVAL

**REMOVAL NOTES**

1. COORDINATE EXISTING SIGN REMOVAL WITH STAGED CONSTRUCTION ACTIVITIES.
2. REFER TO TREE REMOVAL SCHEDULE FOR LOCATION DETAIL AND DIMENSIONS.
3. REFER TO SIGN REMOVAL SCHEDULE FOR SIGN REMOVAL AND RELOCATION DETAIL. ADVERTISING AND PRIVATELY OWNED SIGNS ARE TO BE REMOVED (BY OTHERS).
4. REFER TO DRAINAGE STRUCTURE REMOVAL SCHEDULE FOR STATION AND OFFSET DETAILS.
5. REFER TO STORM SEWER REMOVAL SCHEDULES FOR LOCATIONS AND SIZES.
6. REFER TO TEMPORARY TRAFFIC SIGNAL PLANS FOR MORE INFORMATION ON THE REMOVAL OF EXISTING TRAFFIC SIGNAL EQUIPMENT.
7. REFER TO LIGHTING PLANS FOR MORE INFORMATION ON THE REMOVAL OF EXISTING LIGHTING EQUIPMENT.
8. REFER TO UTILITY PLANS/SCHEDULES FOR MORE INFORMATION ON REMOVAL ITEMS.



USER NAME = VinceM	DESIGNED - KYLEVZ	REVISED -
	DRAWN - JHAITSMA	REVISED -
PLOT SCALE = 100,0000' / in.	CHECKED - BPAWULA	REVISED -
PLOT DATE = 3/10/2022	DATE - 03/16/2022	REVISED -

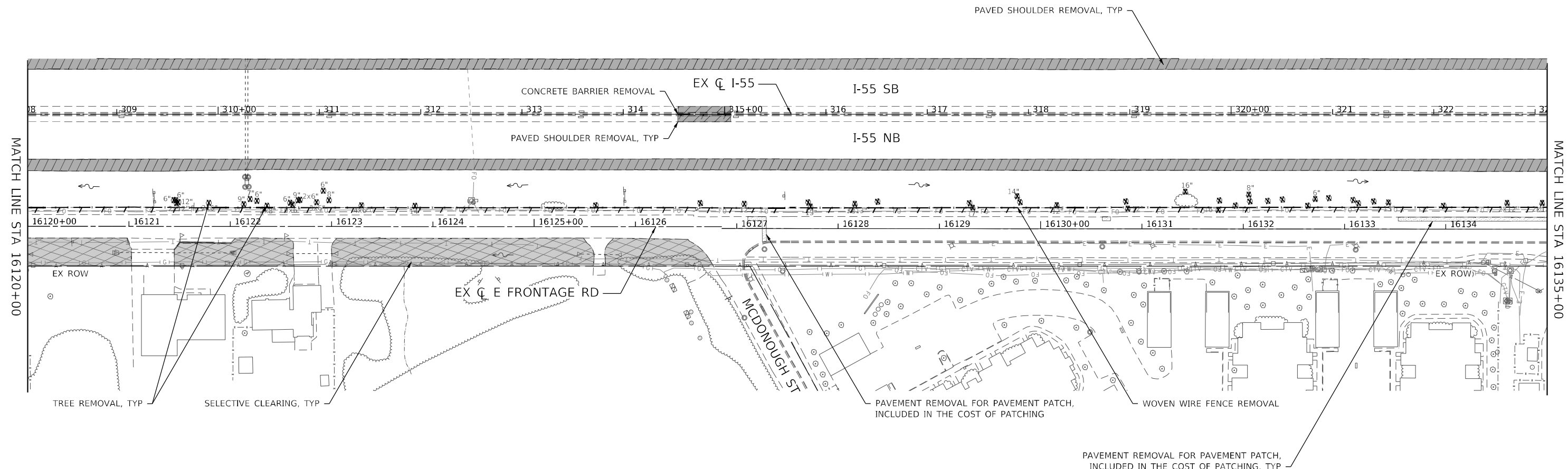
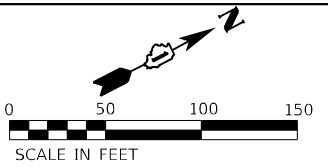
**STATE OF ILLINOIS  
DEPARTMENT OF TRANSPORTATION**

**REMOVAL PLAN  
EAST FRONTAGE ROAD**

SCALE: 1" = 50' SHEET OF SHEETS STA. Sta TO STA. ToSta

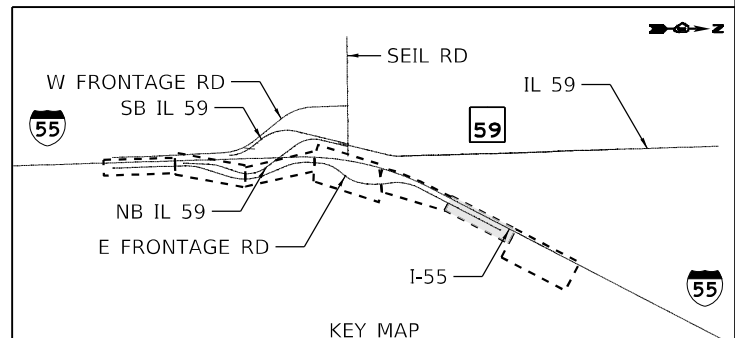
F.A./P. RTE.	SECTION	COUNTY	TOTAL SHEETS	SHEET NO.
	2018-075-R	WILL	1510	296
CONTRACT NO. 62H15				
FAI 55, FAP 338 ILLINOIS FED. AID PROJECT				

MODEL: Default  
 FILE: \\na1pc\pub\benesch\pub\benesch\p01\Documents\107005\107040\_001\Eng\_Docs\_Phase\_1\Removals\162H15-shr-removals-efront-005.dgn  
 D:\62H15-shr-removals-efront-005.dgn  
 51345  
 2012/11/30



REMOVAL LEGEND			
X	ITEM REMOVAL	— —	LINEAR ITEM REMOVAL
⊗	TREE REMOVAL (LESS THAN 6")	- - - -	TEMPORARY FENCE
⊗ 12"	TREE REMOVAL (SIZE INDICATED)	— — — —	COMB C&G REMOVAL
⊙	TREE REMOVAL, BY OTHERS	[Stippled Box]	PAVEMENT REMOVAL
[Cross-hatched Box]	TREE REMOVAL ACRES	[Vertical Lines Box]	HMA SURFACE REMOVAL 2"
[Diagonal Lines Box]	TREE REMOVAL ACRES (SPECIAL)	[Grid Box]	DRIVEWAY PAVEMENT REMOVAL
[Diagonal Lines Box]	SELECTIVE CLEARING	[Horizontal Lines Box]	MEDIAN REMOVAL
		[Diagonal Lines Box]	PAVED SHOULDER REMOVAL

- REMOVAL NOTES**
- COORDINATE EXISTING SIGN REMOVAL WITH STAGED CONSTRUCTION ACTIVITIES.
  - REFER TO TREE REMOVAL SCHEDULE FOR LOCATION DETAIL AND DIMENSIONS.
  - REFER TO SIGN REMOVAL SCHEDULE FOR SIGN REMOVAL AND RELOCATION DETAIL. ADVERTISING AND PRIVATELY OWNED SIGNS ARE TO BE REMOVED (BY OTHERS).
  - REFER TO DRAINAGE STRUCTURE REMOVAL SCHEDULE FOR STATION AND OFFSET DETAILS.
  - REFER TO STORM SEWER REMOVAL SCHEDULES FOR LOCATIONS AND SIZES.
  - REFER TO TEMPORARY TRAFFIC SIGNAL PLANS FOR MORE INFORMATION ON THE REMOVAL OF EXISTING TRAFFIC SIGNAL EQUIPMENT.
  - REFER TO LIGHTING PLANS FOR MORE INFORMATION ON THE REMOVAL OF EXISTING LIGHTING EQUIPMENT.
  - REFER TO UTILITY PLANS/SCHEDULES FOR MORE INFORMATION ON REMOVAL ITEMS.



MODEL: Default  
 FILE: \\nafe-pub\share\proj\ben\proj\com\ben\proj\107005\107040\_001\Eng\_Docs\_Planes\Removals\162H15-efr-removal-efront-006.dgn  
 D:\162H15-efr-removal-efront-006.dgn  
 51345  
 2012/11/30



USER NAME = VinceM	DESIGNED - KYLEVZ	REVISED -
PLOT SCALE = 100,000' / in.	DRAWN - JHAITSMA	REVISED -
PLOT DATE = 3/10/2022	CHECKED - BPAWULA	REVISED -
	DATE - 03/16/2022	REVISED -

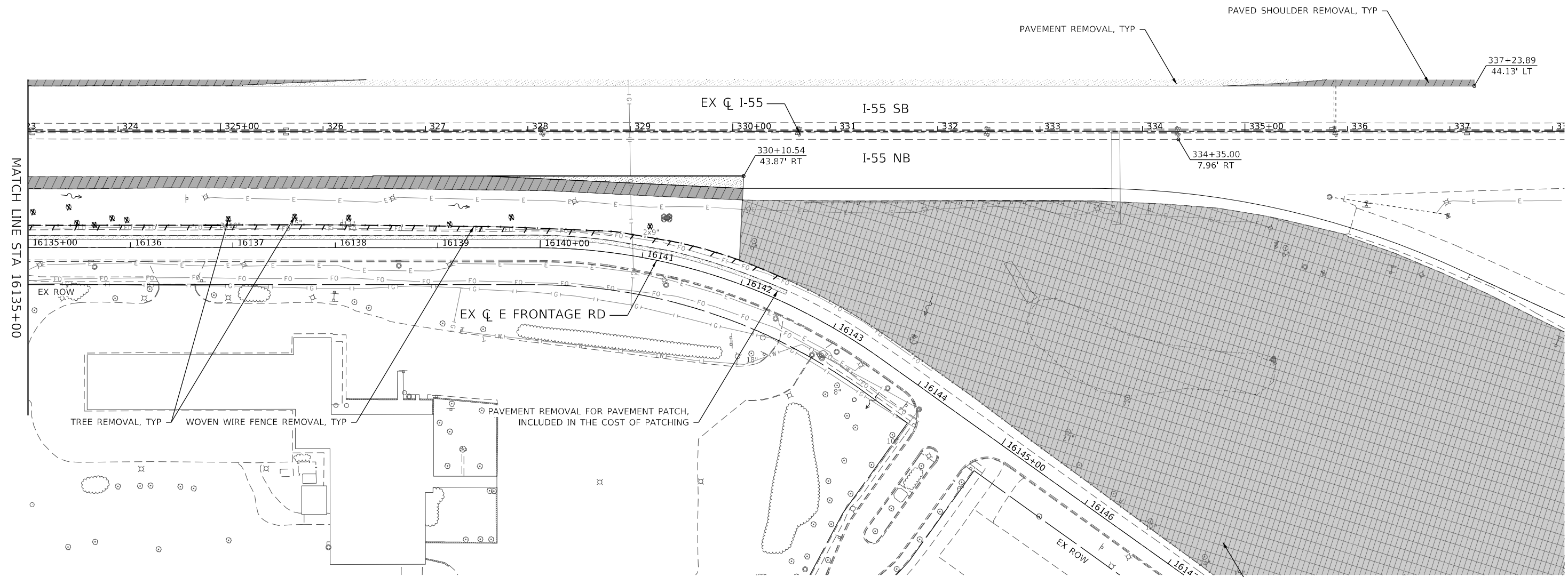
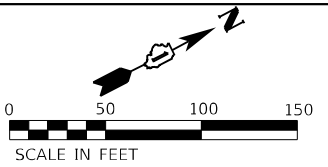
**STATE OF ILLINOIS  
DEPARTMENT OF TRANSPORTATION**

**REMOVAL PLAN  
EAST FRONTAGE ROAD**

SCALE: 1" = 50'    SHEET    OF    SHEETS    STA. Sta    TO STA. ToSta

F.A./P.RTE.	SECTION	COUNTY	TOTAL SHEETS	SHEET NO.
	2018-075-R	WILL	1510	297
CONTRACT NO. 62H15				
FAI 55, FAP 338    ILLINOIS    FED. AID PROJECT				





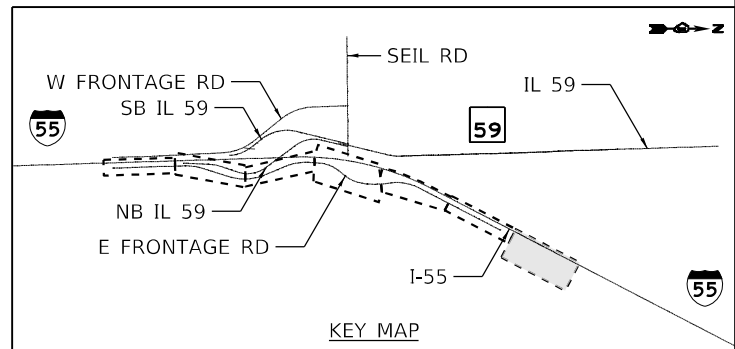
MATCH LINE STA 16135+00

**REMOVAL LEGEND**

X	ITEM REMOVAL	— / —	LINEAR ITEM REMOVAL
⊗	TREE REMOVAL (LESS THAN 6")	- - - - -	TEMPORARY FENCE
⊗ 12"	TREE REMOVAL (SIZE INDICATED)	—	COMB C&G REMOVAL
⊕	TREE REMOVAL, BY OTHERS	[Stippled Box]	PAVEMENT REMOVAL
[Diagonal Lines Box]	TREE REMOVAL ACRES	[Vertical Lines Box]	HMA SURFACE REMOVAL 2"
[Cross-hatch Box]	TREE REMOVAL ACRES (SPECIAL)	[Grid Box]	DRIVEWAY PAVEMENT REMOVAL
[Diagonal Lines Box]	SELECTIVE CLEARING	[Solid Grey Box]	MEDIAN REMOVAL
		[Diagonal Lines Box]	PAVED SHOULDER REMOVAL

**REMOVAL NOTES**

- COORDINATE EXISTING SIGN REMOVAL WITH STAGED CONSTRUCTION ACTIVITIES.
- REFER TO TREE REMOVAL SCHEDULE FOR LOCATION DETAIL AND DIMENSIONS.
- REFER TO SIGN REMOVAL SCHEDULE FOR SIGN REMOVAL AND RELOCATION DETAIL. ADVERTISING AND PRIVATELY OWNED SIGNS ARE TO BE REMOVED (BY OTHERS).
- REFER TO DRAINAGE STRUCTURE REMOVAL SCHEDULE FOR STATION AND OFFSET DETAILS.
- REFER TO STORM SEWER REMOVAL SCHEDULES FOR LOCATIONS AND SIZES.
- REFER TO TEMPORARY TRAFFIC SIGNAL PLANS FOR MORE INFORMATION ON THE REMOVAL OF EXISTING TRAFFIC SIGNAL EQUIPMENT.
- REFER TO LIGHTING PLANS FOR MORE INFORMATION ON THE REMOVAL OF EXISTING LIGHTING EQUIPMENT.
- REFER TO UTILITY PLANS/SCHEDULES FOR MORE INFORMATION ON REMOVAL ITEMS.



USER NAME = VinceM	DESIGNED - KYLEVZ	REVISED -
PLOT SCALE = 100,000' / in.	DRAWN - JHAITSMA	REVISED -
PLOT DATE = 3/10/2022	CHECKED - BPAWULA	REVISED -
	DATE - 03/16/2022	REVISED -

**STATE OF ILLINOIS  
DEPARTMENT OF TRANSPORTATION**

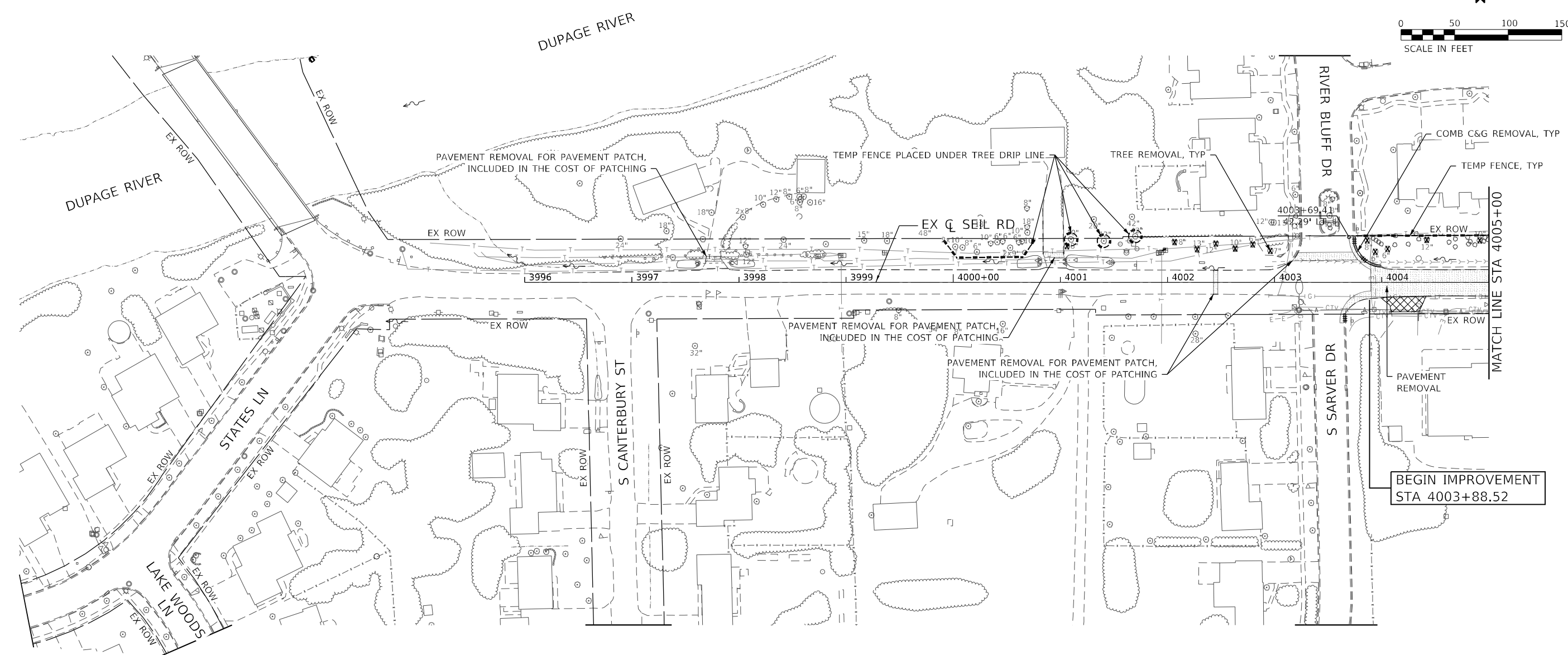
**REMOVAL PLAN  
EAST FRONTAGE ROAD**

SCALE: 1" = 50' SHEET OF SHEETS STA. Sta TO STA. ToSta

F.A./P RTE.	SECTION	COUNTY	TOTAL SHEETS	SHEET NO.
	2018-075-R	WILL	1510	298
CONTRACT NO. 62H15				
FAI 55, FAP 338 ILLINOIS FED. AID PROJECT				

D:\162H15-shr-removal-efront-007.dgn 51345 2012/11/30





BEGIN IMPROVEMENT  
STA 4003+88.52

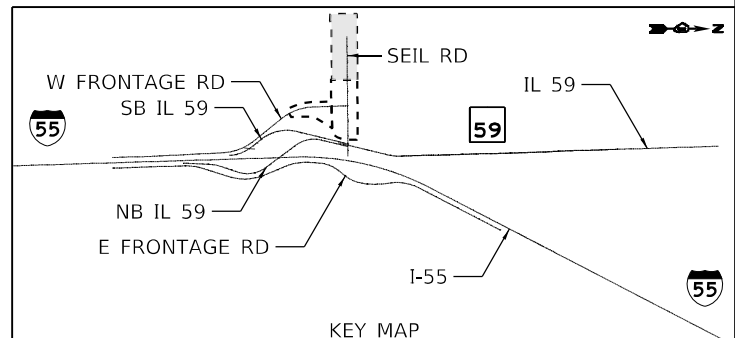
MATCH LINE STA 4005+00

### REMOVAL LEGEND

X	ITEM REMOVAL		LINEAR ITEM REMOVAL
	TREE REMOVAL (LESS THAN 6")		TEMPORARY FENCE
	TREE REMOVAL (SIZE INDICATED)		COMB C&G REMOVAL
	TREE REMOVAL, BY OTHERS		PAVEMENT REMOVAL
	TREE REMOVAL ACRES		HMA SURFACE REMOVAL 2"
	TREE REMOVAL ACRES (SPECIAL)		DRIVEWAY PAVEMENT REMOVAL
	SELECTIVE CLEARING		MEDIAN REMOVAL
			PAVED SHOULDER REMOVAL

### REMOVAL NOTES

- COORDINATE EXISTING SIGN REMOVAL WITH STAGED CONSTRUCTION ACTIVITIES.
- REFER TO TREE REMOVAL SCHEDULE FOR LOCATION DETAIL AND DIMENSIONS.
- REFER TO SIGN REMOVAL SCHEDULE FOR SIGN REMOVAL AND RELOCATION DETAIL. ADVERTISING AND PRIVATELY OWNED SIGNS ARE TO BE REMOVED (BY OTHERS).
- REFER TO DRAINAGE STRUCTURE REMOVAL SCHEDULE FOR STATION AND OFFSET DETAILS.
- REFER TO STORM SEWER REMOVAL SCHEDULES FOR LOCATIONS AND SIZES.
- REFER TO TEMPORARY TRAFFIC SIGNAL PLANS FOR MORE INFORMATION ON THE REMOVAL OF EXISTING TRAFFIC SIGNAL EQUIPMENT.
- REFER TO LIGHTING PLANS FOR MORE INFORMATION ON THE REMOVAL OF EXISTING LIGHTING EQUIPMENT.
- REFER TO UTILITY PLANS/SCHEDULES FOR MORE INFORMATION ON REMOVAL ITEMS.



USER NAME = VinceM	DESIGNED - KYLEVZ	REVISED -
PLOT SCALE = 100,000' / in.	DRAWN - JHAITSMA	REVISED -
PLOT DATE = 3/10/2022	CHECKED - BPAWULA	REVISED -
	DATE - 03/16/2022	REVISED -

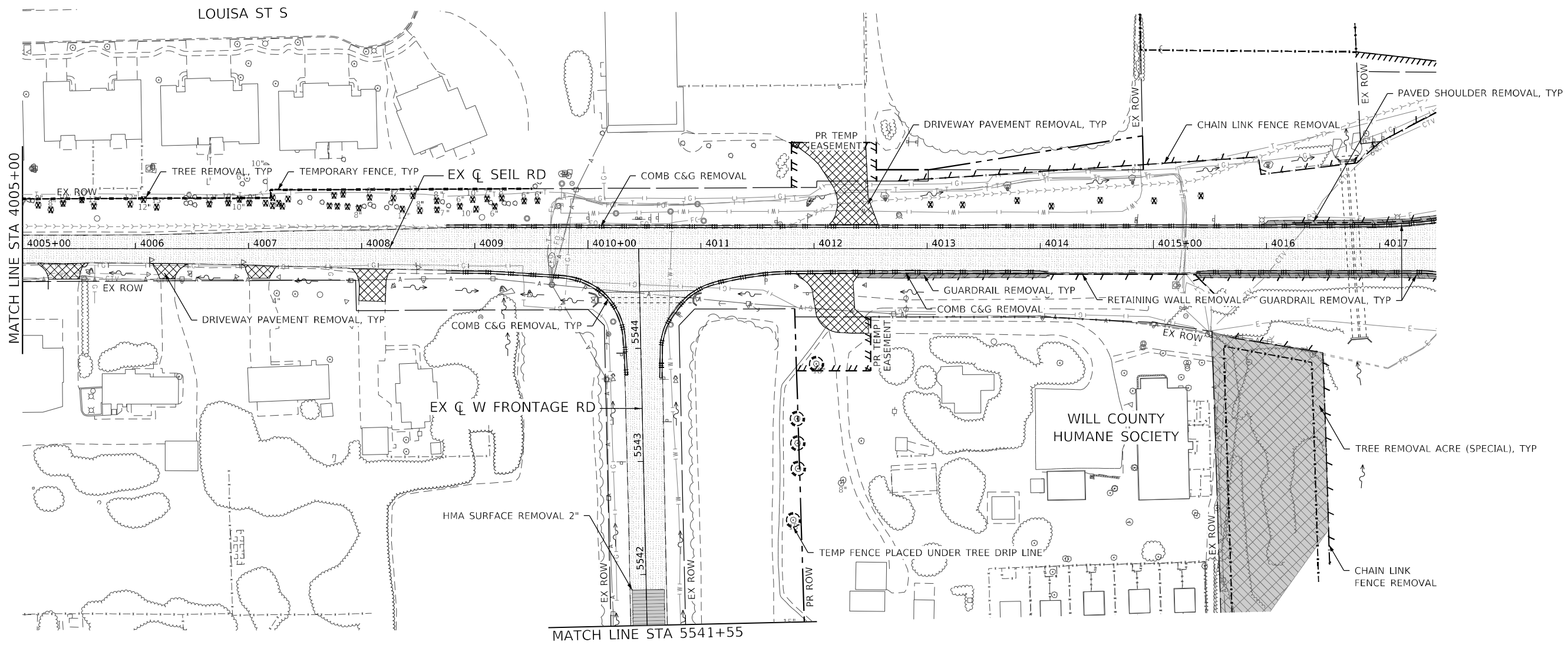
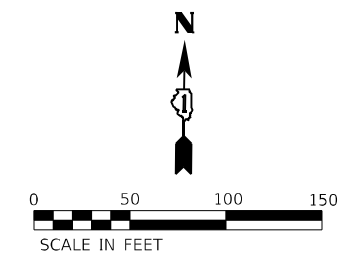
STATE OF ILLINOIS  
DEPARTMENT OF TRANSPORTATION

REMOVAL PLAN  
SEIL RD

SCALE: 1" = 50' SHEET OF SHEETS STA. Sta TO STA. ToSta

F.A./P. RTE.	SECTION	COUNTY	TOTAL SHEETS	SHEET NO.
	2018-075-R	WILL	1510	299
CONTRACT NO. 62H15				
FAI 55, FAP 338 ILLINOIS FED. AID PROJECT				

D:\62H15-shi-removal-Seil-001.dgn 51345 2012/11/30

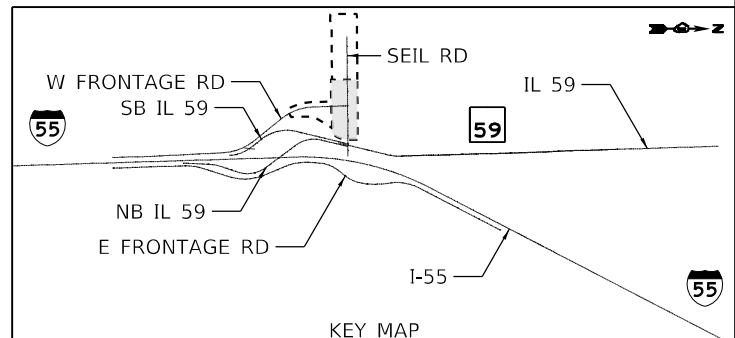


**REMOVAL LEGEND**

X	ITEM REMOVAL	— / —	LINEAR ITEM REMOVAL
⊗	TREE REMOVAL (LESS THAN 6")	- - - - -	TEMPORARY FENCE
⊗ 12"	TREE REMOVAL (SIZE INDICATED)	=====	COMB C&G REMOVAL
⊙	TREE REMOVAL, BY OTHERS	[Stippled Box]	PAVEMENT REMOVAL
[Cross-hatched Box]	TREE REMOVAL ACRES	[Vertical Lines Box]	HMA SURFACE REMOVAL 2"
[Diagonal Lines Box]	TREE REMOVAL ACRES (SPECIAL)	[Cross-hatched Box]	DRIVEWAY PAVEMENT REMOVAL
[Diagonal Lines Box]	SELECTIVE CLEARING	[Horizontal Lines Box]	MEDIAN REMOVAL
		[Diagonal Lines Box]	PAVED SHOULDER REMOVAL

**REMOVAL NOTES**

1. COORDINATE EXISTING SIGN REMOVAL WITH STAGED CONSTRUCTION ACTIVITIES.
2. REFER TO TREE REMOVAL SCHEDULE FOR LOCATION DETAIL AND DIMENSIONS.
3. REFER TO SIGN REMOVAL SCHEDULE FOR SIGN REMOVAL AND RELOCATION DETAIL. ADVERTISING AND PRIVATELY OWNED SIGNS ARE TO BE REMOVED (BY OTHERS).
4. REFER TO DRAINAGE STRUCTURE REMOVAL SCHEDULE FOR STATION AND OFFSET DETAILS.
5. REFER TO STORM SEWER REMOVAL SCHEDULES FOR LOCATIONS AND SIZES.
6. REFER TO TEMPORARY TRAFFIC SIGNAL PLANS FOR MORE INFORMATION ON THE REMOVAL OF EXISTING TRAFFIC SIGNAL EQUIPMENT.
7. REFER TO LIGHTING PLANS FOR MORE INFORMATION ON THE REMOVAL OF EXISTING LIGHTING EQUIPMENT.
8. REFER TO UTILITY PLANS/SCHEDULES FOR MORE INFORMATION ON REMOVAL ITEMS.



MODEL: Default  
 FILE NAME: p:\bentley\paw\_bentley.com\benesch\paw\1\Documents\107005\107040\_001\Eng\_Docs\_Phase\_1\Removal\_S\15-shr-removal-Seil-002.dgn  
 D:\62H15-shr-removal-Seil-002.dgn  
 51345  
 2012/11/30



USER NAME = VinceM	DESIGNED - KYLEVZ	REVISED -
	DRAWN - JHAITSMA	REVISED -
PLOT SCALE = 100,0000' / in.	CHECKED - BPAWULA	REVISED -
PLOT DATE = 3/10/2022	DATE - 03/16/2022	REVISED -

**STATE OF ILLINOIS  
DEPARTMENT OF TRANSPORTATION**

**REMOVAL PLAN  
SEIL RD**

SCALE: 1" = 50'    SHEET    OF    SHEETS    STA. Sta    TO STA. ToSta

F.A./P. RTE.	SECTION	COUNTY	TOTAL SHEETS	SHEET NO.
	2018-075-R	WILL	1510	300
CONTRACT NO. 62H15				
FAI 55, FAP 338    ILLINOIS    FED. AID PROJECT				