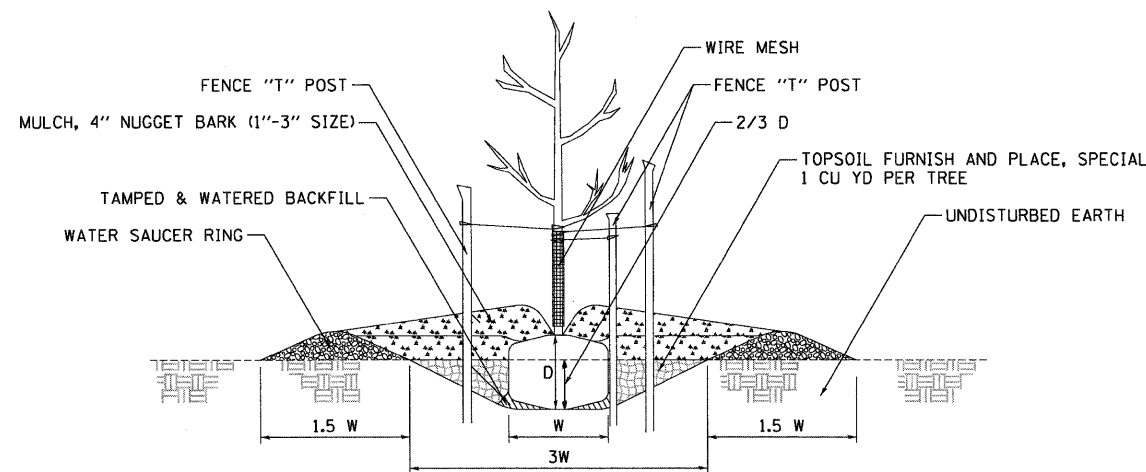
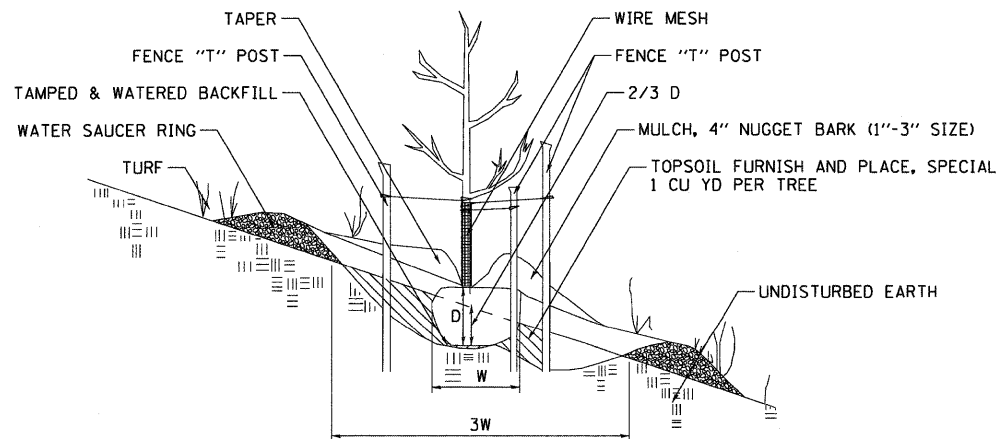


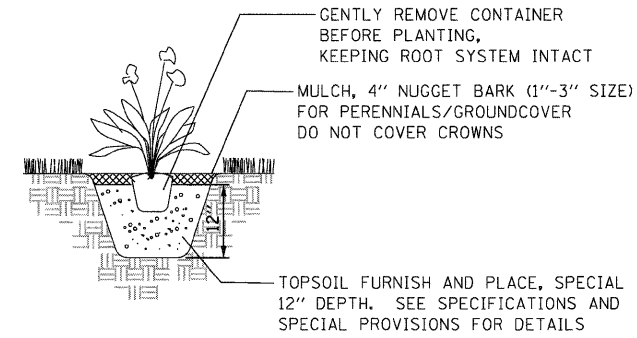
1 PARKWAY PLANTING DETAIL
NOT TO SCALE



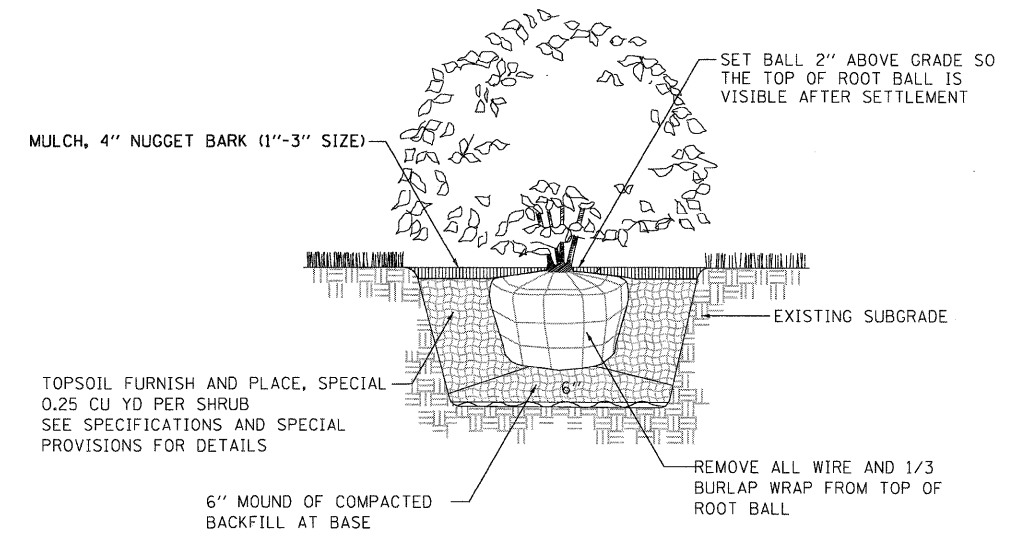
2 FLAT GROUND PLANTING DETAIL
NOT TO SCALE



3 HILLSIDE PLANTING DETAIL
NOT TO SCALE



4 PERENNIAL/GROUNDCOVER PLANTING DETAIL
NOT TO SCALE



5 SHRUB PLANTING DETAIL
NOT TO SCALE

NOTE: PRUNING SHALL NOT CHANGE THE HABIT OF THE TREE. ALL CUTS SHALL BE MADE JUST OUTSIDE THE BRANCH BARK RIDGE AND COLLAR, ANGLING AWAY FROM THE STEM. PRUNING SHALL BE LIMITED TO THE REMOVAL OF COMPETING LEADERS, OR DEAD, RUBBING, BROKEN OR DAMAGED BRANCHES AND ONLY AT THE DIRECTION OF THE R.E.

TREE PLANTING TABLE

TREE SIZE CALIPER	SHRUB TREE HEIGHT	EVERGREEN HEIGHT	MIN DIAMETER BALL W	MIN DEPTH BALL D	HOLE DEPTH 2/3 D	HOLE WIDTH 3 W
1/4 IN	2 FT	1.5 FT	10 IN	10 IN	7 IN	30 IN
1/2	3	2	12	12	8	36
3/4	4	3	14	14	9	42
1	5	4	16	16	11	48
1 1/4	6	4 1/2	18	18	12	54
1 1/2	7	5	20	20	13	60
1 3/4	8	6	22	22	15	66
2	9	7	24	24	16	72
2 1/2	10	8	28	28	19	84
3	11	9	32	32	21	96

STATE OF ILLINOIS
DEPARTMENT OF TRANSPORTATION

PROPOSED LANDSCAPING PLANS - PLANTING DETAILS

F.A.U. RTE.	SECTION	COUNTY	TOTAL SHEETS	SHEET NO.
9214	82-1-12LS	ST. CLAIR	29	16
CONTRACT NO. 76F35				
FED. ROAD DIST. NO. ILLINOIS FED. AID PROJECT				

FILE NAME = #FILEL#	USER NAME = #USER#	DESIGNED - JM	REVISED -
		DRAWN - JB	REVISED -
		CHECKED - ACL	REVISED -
		DATE - 03/23/12	REVISED -
PLOT SCALE = #SCALE#			
PLOT DATE = #DATE#			

TENG TENG & ASSOCIATES, INC. ENGINEERS/ARCHITECTS/PLANNERS CHICAGO, ILLINOIS

BONDHJJD \SFS-0044\ANVAULT\0-TRANS.07\2202\20088-001\CIVIL\CA0\99 ALL CONTRACTS\TRISHEETS\CONTRACT 76F35\UBTR\35-SHT-LANDSCAP1-2.DGN
 3-21-2012, 15:16:27